

LAW - 7 - 2.17 RIGHT OF WAY

SEC. 13, 14, 15, 21, 22, 23, 24, 28 & 29,

T-1-N, R-16-W, CONGRESS LANDS

SEC. 33 & 34, T-1-N, R-15-W, OHIO COMPANY PURCHASE

UNION AND ROME TOWNSHIPS, LAWRENCE COUNTY, OHIO

INDEX OF SHEETS:

LEGEND SHEET	1
CENTERLINE PLATS	2-9
PROPERTY MAPS	10-17
SUMMARY SHEETS	18-41
BOUNDARY SHEETS	42-77
TOPOGRAPHIC SHEETS	42T-77T
MISCELLANEOUS DETAILS	78-82

UTILITY OWNERS
FRONTIER COMMUNICATIONS (FORMERLY VERIZON) 1315 ALBERT STREET PORTSMOUTH, OHIO 45662 PHONE: (740) 354-0512 MR. PAUL MONTAVON
AMERICAN ELECTRIC POWER (DISTRIBUTION) 850 TECH CENTER DRIVE GAHANNA, OHIO 43230 PHONE: (614) 883-6831 MR. PAUL PAXTON
AMERICAN ELECTRIC POWER (TRANSMISSION) 700 MORRISON ROAD GAHANNA, OHIO 43230 PHONE: (614) 552-1893 MS. BARBARA DUNLAP
BUCKEYE RURAL ELECTRIC CO-OP P.O. BOX 200 RIO GRANDE, OHIO 45674 PHONE: (740) 379-2025 MR. JEFF TACKETT

UTILITY OWNERS
COLUMBIA GAS OF OHIO (KENTUCKY) P.O. BOX 14241 LEXINGTON, KENTUCKY 40512 PHONE: 859-288-0225 MR. GARY SULLIVAN
ARMSTRONG CABLE SERVICES 9651 COUNTY ROAD 1 SOUTH POINT, OHIO 45680 PHONE: (740) 894-6357 MR. LEONARD HARVEY
TIME WARNER CABLE 225 RUSSELL ROAD ASHLAND, KENTUCKY 41101 PHONE: 606-326-6804 MR. MIKE JONES
HECLA WATER ASSOCIATION 3190 SR 141 IRONTON, OHIO 45638 PHONE: (740) 533-0526 MR. TIM DALTON

UNDERGROUND UTILITIES
CONTACT BOTH SERVICES
CALL TWO WORKING DAYS
BEFORE YOU DIG

CALL
1-800-362-2764
(TOLL FREE)

OHIO UTILITIES PROTECTION SERVICE
NON-MEMBERS
MUST BE CALLED DIRECTLY

OIL & GAS PRODUCERS UNDERGROUND
PROTECTION SERVICE CALL: 1-800-925-0988

THE LOCATION OF THE UNDERGROUND UTILITIES SHOWN ON THE PLANS ARE OBTAINED FROM THE OWNER OF THE UTILITIES AS REQUIRED BY SECTION 153.64 O.R.C.

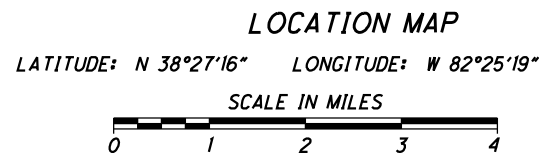
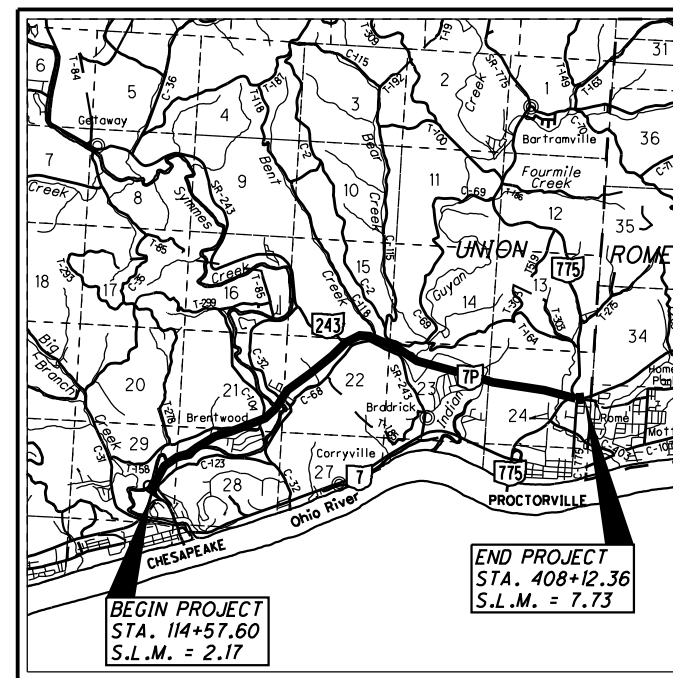
LEGEND:
WL = FEE SIMPLE WITH LIMITATION OF ACCESS
WD = WARRANTY DEED
SH = STANDARD HIGHWAY EASEMENT
T = TEMPORARY EASEMENT
SL = SLOPE EASEMENT
S = SEWER EASEMENT
U = UTILITY EASEMENT

STRUCTURE KEY

- COMMERCIAL
- RESIDENTIAL
- ▨ OUT-BUILDING

CONVENTIONAL SYMBOLS

County Line	-----	Ditch / Creek (Ex)	-----
Township Line	-----	Ditch / Creek (Pr)	-----
Section Line	-----	Tree Line (Ex)	-----
Corporation Line	-----	Ownership Hook Symbol	-----
Fence Line (Ex)	-----	Property Line Symbol	-----
Center Line	-----	Break Line Symbol	-----
Right of Way (Ex)	-----	Tree (Pr)	-----
Right of Way (Pr)	-----	Tree (Ex)	-----
Limited Access Right of Way (Pr)	-----	Shrub (Ex)	-----
Temporary Right of Way	-----	Tree (Remove)	-----
Channel Ease. (Pr)	-----	Shrub (Remove)	-----
Utility Ease. (Ex)	-----	Evergreen (Ex)	-----
Railroad	-----	Evergreen (Remove)	-----
Guardrail (Ex)	-----	Stump	-----
Construction Limits	-----	Wetland (Pr)	-----
Edge of Pavement (Ex)	-----	Grass (Pr)	-----
Edge of Pavement (Pr)	-----	Aerial Target	-----
Edge of Shoulder (Ex)	-----	Post (Ex)	-----
Edge of Shoulder (Pr)	-----	Mailbox (Ex)	-----
		Light (Ex)	-----
		Telephone Marker (Ex)	-----
		Fire Hydrant (Ex)	-----
		Water Meter (Ex)	-----
		Water Valve (Ex)	-----
		Utility Valve Unknown (Ex)	-----
		Telephone Pole (Ex)	-----
		Power Pole (Ex)	-----
		Light Pole (Ex)	-----



PROJECT CONTROL

TO OBTAIN STATE PLANE COORDINATES
SCALE ABOUT THE ORIGIN COORDINATE,
N = 0.00000, E = 0.00000
FROM PROJECT COORDINATES
TO SPC = 1.000044500000
FROM SPC TO PROJECT
COORDINATES = 0.999955501980

PLANS PREPARED BY:

FIRM NAME : STANTEC CONSULTING SERVICES, INC.

PLANS PREPARED BY: STEVEN E. RADER

FIELD REVIEW BY: _____ DATE _____

OWNERSHIP VERIFIED BY: _____ DATE _____

DATE COMPLETED: _____

PROJECT DESCRIPTION

THIS PROJECT IS THE RELOCATION OF 5.4 MILES OF EXISTING STATE ROUTE 7 TO A RURAL FREEWAY DESIGNED AS THE CHESAPEAKE BYPASS BETWEEN STATE ROUTE 7 AND STATE ROUTE 607/775. THIS PROJECT ALSO INCLUDES GRADE SEPARATED INTERCHANGES AT STATE ROUTE 7 AND STATE ROUTE 607/775. THIS IMPROVEMENT INCLUDES THE RELOCATION OF 2.04 MILES OF STATE ROUTES, COUNTY AND TOWNSHIP ROADS AS WELL AS THE ADDITION OF 0.61 MILES OF RAMP AND EIGHT (8) CUL-DE-SACS. A TOTAL OF EIGHT (8) STRUCTURES WILL BE DEVELOPED WHICH INCLUDE TRAFFIC OVERPASS AND STREAM CROSSING BRIDGES. WORK WILL INCLUDE NEW STORM SEWERS, CULVERTS, TRAFFIC CONTROL, PAVEMENT MARKING AND LIGHTING.

THIS IMPROVEMENT IS ESPECIALLY DESIGNED FOR THROUGH TRAFFIC AND HAS BEEN DECLARED A LIMITED ACCESS HIGHWAY OR FREEWAY BY ACTION OF THE DIRECTOR IN ACCORDANCE WITH THE PROVISIONS OF SECTION 5511.02 OF THE REVISED CODE OF OHIO.

CERTIFICATION

I, Steven E. Rader, have conducted a survey of the existing conditions for the Ohio Department of Transportation from 1998 to 2002, and again from 2011 to 2014. The results of that survey are contained herein. The horizontal coordinates expressed herein are based on the Ohio State Plane Coordinates System, South Zone, NAD 83 (CORS 96), as measured using Static G.P.S. methods on the Project Control Monuments. The Project Adjustment Factor used for this project is 0.999955501980. Further more, I have reestablished the locations of the existing property lines and centerline of existing Right of Way for the property takes contained herein. As a part of this project I have established the proposed property lines, calculated the Gross Take, Present Roadway Occupied (PRO), Net Take and Net Residue; as well as prepared the legal descriptions necessary to acquire the parcels as shown herein. The aforementioned survey work was conducted in accordance with Ohio Administrative Code 4733-37 commonly known as, "A Minimum Standards for Boundary Surveys in the State of Ohio", unless so noted. The words I and my as used herein are to mean that either myself or someone working under my direct supervision.

Steven E. Rader, P.S. No. 7191 Date _____



INSTRUMENT NO.	_____
RECEIVED _____ AT _____	_____
RECORDED _____ AT _____	_____
PLAT BOOK _____ PAGE _____	_____
LAWRENCE COUNTY RECORDER	_____

FEDERAL PROJECT NO. E(035)921 E(060)482
 PID NO. 75923
 CALCULATED TB SER
 RIGHT OF WAY LEGEND SHEET
 LAW - 7 - 2.17
 1/82

SETTING OF ALL MONUMENTS SHALL BE PERFORMED BY A SURVEYOR REGISTERED IN THE STATE OF OHIO. THE MONUMENT ASSEMBLIES AND REFERENCE MONUMENTS WILL BE INSTALLED BY THE CONTRACTOR AT THE TIME OF CONSTRUCTION. THE IRON PIN AND CAP (WHEN REQUIRED) ARE TO BE INSTALLED BY THE CONTRACTOR'S SURVEYOR.

CHANGES OR ALTERATIONS TO THE LOCATION OF ANY MONUMENTS SHOWN IN THIS TABLE, REQUIRE PRIOR APPROVAL FROM THE DISTRICT REAL ESTATE ADMINISTRATOR OF THE OHIO DEPARTMENT OF TRANSPORTATION. IN THE EVENT THAT CHANGES OR ALTERATIONS ARE APPROVED, A REVISED CENTERLINE PLAT WITH THE NEW LOCATIONS SHALL BE RECORDED IN THE APPLICABLE COUNTY RECORDS AND THE OHIO DEPARTMENT OF TRANSPORTATION. SPECIFICATIONS FOR MONUMENT ASSEMBLIES, REFERENCE MONUMENTS AND RIGHT OF WAY MONUMENTS ARE SHOWN ON STANDARD CONSTRUCTION DRAWING RM-1.1, DATED 7/15/11.

LAW-7-2.17

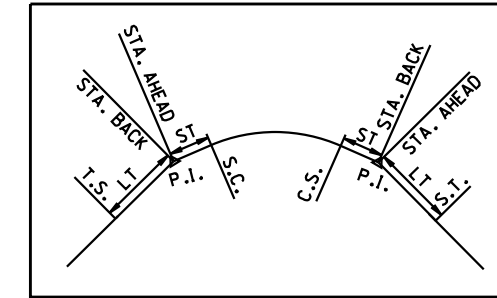
UNION TOWNSHIP

LAWRENCE COUNTY, OHIO

ALTERNATE METHOD OF STATIONING SPIRAL CURVES

ALL ANGLE POINTS IN THE RIGHT OF WAY, PROPERTY LINES, AND PROPERTY CORNERS FALLING WITHIN THE SPIRALED PORTION OF THE CURVE, SHALL BE REFERENCED FROM THE SHORT AND LONG TANGENT LINES IN LIEU OF THE SPIRAL. OBTAIN STATIONING ALONG THE SHORT AND LONG TANGENT LINES AS DELINEATED UPON THE DETAIL HEREON, APPLYING THE STATION EQUATION FOR EACH SPIRAL P.I..

FROM S.C. TO C.S. USE THE NORMAL CENTERLINE STATIONING



CURVE DETAIL
N.T.S.

BASIS OF BEARINGS

THE BEARINGS SHOWN HEREIN ARE BASED ON THE OHIO STATE PLANE COORDINATES SYSTEM, SOUTH ZONE, NAD 83 (CORS 96), AS MEASURED USING STATIC G.P.S. METHODS ON THE PROJECT CONTROL MONUMENTS.

THE PROPOSED RIGHT-OF-WAY SHALL BE REFERENCED FROM THE CENTERLINE OF R/W AND CONSTRUCTION, UNLESS OTHERWISE SHOWN.

PROJECT CONTROL

TO OBTAIN STATE PLANE COORDINATES SCALE ABOUT THE ORIGIN COORDINATE,
N = 0.00000, E = 0.00000
FROM PROJECT COORDINATES TO SPC = 1.000044500000
FROM SPC TO PROJECT COORDINATES = 0.999955501980

CERTIFICATION

I, Steven E. Rader, have conducted a survey of the existing conditions for the Ohio Department of Transportation from 1998 to 2002, and again from 2011 to 2014. The results of that survey are contained herein. The horizontal coordinates expressed herein are based on the Ohio State Plane Coordinates System, South Zone, NAD 83 (CORS 96), as measured using Static G.P.S. methods on the Project Control Monuments. The Project Adjustment Factor used for this project is 0.999955501980. Further more, I have reestablished the locations of the existing property lines and centerline of existing Right of Way for the property takes contained herein. As a part of this project I have established the proposed property lines, calculated the Gross Take, Present Roadway Occupied (PRO), Net Take and Net Residue; as well as prepared the legal descriptions necessary to acquire the parcels as shown herein. The aforementioned survey work was conducted in accordance with Ohio Administrative Code 4733-37 commonly known as, "A Minimum Standards for Boundary Surveys in the State of Ohio", unless so noted. The words I and my as used herein are to mean that either myself or someone working under my direct supervision.

Steven E. Rader, P.S. No. 7191 _____ Date _____



MONUMENT TABLE						
E of R/W S.R. 7		PROJECT COORDINATES SEE SURVEY CERTIFICATION		MONUMENTS TO BE SET DURING CONSTRUCTION		R/W MON. EXPECTED TO BE DISTURBED
STATION	OFFSET	NORTH (Y)	EAST (X)	MON. ASSY.	REF. MON.	R/W MON.
113+48.22	493.71' R	157964.0716	1981028.7242			1
117+84.61	65.00' R	158508.3980	1980749.5613		1	
119+59.61	65.00' R	158673.6777	1980802.5062		1	
123+00.62	155.86' L	159074.8178	1980720.7344			1
132+00.00	65.00' R	159750.0203	1981365.9486		1	
144+00.00	0.00'	160628.5181	1982164.5701		1	
154+68.05	0.00'	161130.5929	1983103.5447		1	
156+43.05	0.00'	161189.0641	1983268.4834		1	
158+50.00	200.00' L	161445.7628	1983398.6219			1
162+00.00	170.00' L	161531.9135	1983739.1775			1
163+70.00	188.05' L	161604.5839	1983893.9185			1
164+65.03	206.70' L	161653.2946	1983977.6204			1
164+66.36	203.05' R	161266.5257	1984112.9208			1
164+75.24	182.37' R	161288.9706	1984114.5490			1
165+00.00	0.00'	161469.4104	1984078.2842		1	
167+00.00	120.00' L	161648.2359	1984228.0221			1
167+80.61	95.59' L	161651.5420	1984312.1812			1
168+59.11	76.30' L	161658.9967	1984392.6767			1
169+10.00	70.04' L	161669.7233	1984442.8115			1
171+03.88	171.75' R	161504.6676	1984705.1167			1
172+16.57	217.42' R	161498.3759	1984826.5535			1
172+60.00	195.00' R	161533.7686	1984860.2580			1
173+20.00	210.00' R	161539.2225	1984921.8637			1
173+40.89	207.80' R	161548.1351	1984940.8860			1
175+03.18	65.00' R	161736.1713	1985047.5327		1	
177+78.18	65.00' R	161831.8339	1985308.9431		1	
186+17.26	65.00' R	162275.7472	1986041.0436		1	
188+92.26	65.00' R	162463.3108	1986246.7292		1	
193+57.09	234.14' R	162659.5282	1986700.7898			1
0	0	0	0			1
0	0	0	0			1
196+19.13	65.00' R	162962.4211	1986775.1496		1	
0	0	0	0			1
198+44.13	65.00' R	163113.5220	1986938.8207		1	
204+07.33	200.00' L	163667.0825	1987243.5670			1
204+41.95	130.00' L	163626.0912	1987310.9615			1
206+80.00	200.00' L	163807.9969	1987496.1642			1
209+55.41	144.62' R	163608.8576	1987891.1216			1
210+57.14	155.80' R	163633.3045	1987985.7145			1
211+91.27	65.00' R	163761.3259	1988078.7046		1	
214+16.27	65.00' R	163824.6163	1988292.2791		1	
TOTAL CARRIED TO GENERAL SUMMARY SHEET						

BASIS OF EXISTING R/W

THE EXISTING RIGHT-OF-WAY WIDTHS AND E LOCATIONS WERE DETERMINED USING

- O.D.O.T. R/W PLAN LAW-52-23.56, LAW-7-0.00
- O.D.O.T. R/W PLAN S.H. 681 SEC. "C"
- O.D.O.T. R/W PLAN LAW-607-0.25
- O.D.O.T. R/W PLAN LAW-7-7.25
- O.D.O.T. R/W PLAN S.H. 869, SEC A (PT)

BASIS OF EXISTING R/W

THE EXISTING RIGHT-OF-WAY WIDTHS AND E LOCATIONS WERE DETERMINED USING

- SECTION NO. 6 BRENTWOOD VILLAGE SUBDIVISION (PB 8, PG 167)
- ROAD RECORDS AND EASEMENT RECORDS ON FILE WITH THE LAWRENCE COUNTY ENGINEER'S OFFICE
- JAMESTOWN PARK SUBDIVISION (PB 9, PG 10)
- JO-MAR SUBDIVISION (PB 7, PG 237)

MONUMENT TABLE						
E of R/W S.R. 7		PROJECT COORDINATES SEE SURVEY CERTIFICATION		MONUMENTS TO BE SET DURING CONSTRUCTION		R/W MON. EXPECTED TO BE DISTURBED
STATION	OFFSET	NORTH (Y)	EAST (X)	MON. ASSY.	REF. MON.	R/W MON.
218+50.00	260.00' R	163755.5203	1988762.7813			1
226+28.73	65.00' R	164155.8378	1989458.6223		1	
230+28.73	65.00' R	164289.8233	1989846.3999		1	
233+49.08	65.00' R	164472.9714	1990128.8343		1	
237+49.08	65.00' R	164772.3543	1990409.3578		1	
250+20.45	0.00'	165789.0013	1991175.5423		1	
253+70.45	0.00'	166049.6998	1991408.8426		1	
255+00.00	120.00' L	166228.5234	1991427.2629			1
257+50.00	110.00' L	166377.27786	1991648.1084			1
260+54.77	98.64' L	166514.0472	1991940.2785			1
268+28.71	0.00'	166550.2630	1992734.5219		1	
270+10.00 [L]	120.00' R	166415.7181	1992896.9935			1
271+28.44 [L]	119.04' L	166634.1015	1993050.2225			1
271+78.71	0.00'	166508.8250	1993081.9059		1	
276+66.76	127.63' L	166561.1795	1993583.6461			1
277+37.12	65.00' R	166360.1252	1993624.0649		1	
278+62.12	65.00' R	166341.5678	1993748.3960		1	
280+70.00	127.61' L	166507.3842	1993977.1586			1
283+22.71	65.00' R	166294.7481	1994211.7304			1
284+47.71	0.00'	166352.9772	1994340.4835		1	
295+00.00	0.00'	166300.7998	1995391.4786		1	
298+00.00	80.00' L	166365.8260	1995695.0764			1
305+00.00	0.00'	166251.2151	1996390.2485		1	
317+06.02	65.00' R	166126.4653	1997592.1605		1	
319+56.62	65.00' R	166110.6428	1997838.7965		1	
332+74.69	65.00' R	165705.0169	1999049.4818		1	
335+24.69	65.00' R	165569.0597	1999255.8681		1	
342+00.00	65.00' R	165189.4427	1999814.3844		1	
348+84.10	65.00' R	164804.8862	2000380.1682		1	
350+09.10	65.00' R	164734.6027	2000484.2851		1	
360+21.83	85.00' R	164217.4368	2001367.4909		1	
361+46.83	85.00' R	164165.3664	2001482.0189		1	
369+00.00	65.00' R	163874.0595	2002176.8644		1	
376+18.38	65.00' R	163578.8188	2002831.7720		1	
379+18.38	65.00' R	163459.9057	2003111.7470		1	
387+00.00	0.00'	163375.0972	2003898.6421		1	
394+68.00	0.00'	163488.1821	2004654.6648		1	
397+68.00	0.00'	163593.5391	2004935.4955		1	
401+11.17	0.00'	163721.0378	2005254.1086		1	
406+37.18	0.00'	163910.1147	2005744.9386		1	
TOTAL CARRIED TO GENERAL SUMMARY SHEET						

NOTE:

- [L] MEASURED FROM LONG TANGENT
- [S] MEASURED FROM SHORT TANGENT



HORIZONTAL SCALE IN FEET

PID NO. 75923

R/W DESIGNER TB R/W REVIEWER SER

CENTERLINE PLAT

LAW-7-2.17



LAW - 7 - 2.17
UNION TOWNSHIP
LAWRENCE COUNTY, OHIO



PID NO.
75923

R/W DESIGNER
TB
R/W REVIEWER
SER

CENTERLINE PLAT

LAW - 7 - 2.17

3 / 82



MONUMENT TABLE						
£ of R/W S.R. 243		PROJECT COORDINATES SEE SURVEY CERTIFICATION		MONUMENTS TO BE SET DURING CONSTRUCTION		R/W MON. EXPECTED TO BE DISTURBED
STATION	OFFSET	NORTH (Y)	EAST (X)	MON. ASSY.	REF. MON.	R/W MON.
9+56.00	0.00'	165920.1882	1991287.1476	1		
10+60.22	45.00' R	166022.7874	1991238.5629		2	
	30.00' L	165966.4489	1991189.0557			
11+51.18	45.00' R	166080.5623	1991194.4502		2	
	30.00' L	166047.6460	1991127.0594			
13+13.39	45.00' R	166226.3147	1991123.2591		2	
	30.00' L	166193.3984	1991055.8683			
14+13.39	45.00' R	166316.5036	1991078.7174		2	
	30.00' L	166282.7080	1991011.7632			
16+88.52	30.00' R	166552.5699	1990931.5775		2	
	30.00' L	166521.7489	1990880.0988			
16+88.52	80.00' R	166578.2541	1990974.4766			1
17+57.17 [L]	139.83' L	166522.4273	1990751.1550			1
17+88.52	30.00' R	166638.2513	1990879.2588		2	
	30.00' L	166606.7591	1990828.1879			
20+00.00	100.00' R	166855.0028	1990827.8403			1
21+50.00	30.00' R	166945.9391	1990689.5270		2	
	30.00' L	166914.4469	1990638.4561			
TOTAL CARRIED TO GENERAL SUMMARY SHEET						

MONUMENT TABLE						
£ of R/W C.R. 69		PROJECT COORDINATES SEE SURVEY CERTIFICATION		MONUMENTS TO BE SET DURING CONSTRUCTION		R/W MON. EXPECTED TO BE DISTURBED
STATION	OFFSET	NORTH (Y)	EAST (X)	MON. ASSY.	REF. MON.	R/W MON.
9+68.33	0.00'	166355.4384	1991008.0063	1		
10+75.23	25.00' R	166366.2299	1991110.9993		2	
	20.00' L	166410.9035	1991105.5890			
14+48.85	20.00' R	166416.1132	1991481.3071		2	
	20.00' L	166455.8231	1991476.4980			
17+06.24	20.00' R	166470.5386	1991736.1961		2	
	20.00' L	166508.7495	1991724.3671			
17+89.74	20.00' R	166495.2315	1991815.9614		2	
	20.00' L	166533.4425	1991804.1325			
19+14.74	20.00' R	166531.3264	1991935.2357		2	
	20.00' L	166569.7562	1991924.1383			
25+50.00	20.00' R	166646.7322	1992554.9691		2	
	20.00' L	166686.5806	1992551.4897			
32+14.74	20.00' R	166637.2207	1993214.4479		2	
	20.00' L	166676.9522	1993219.0751			
33+39.74	20.00' R	166621.2300	1993338.0339		2	
	20.00' L	166660.8659	1993343.4186			
38+28.07	20.00' R	166555.4917	1993821.9199		1	
47+34.93	20.00' R	166468.9271	1994725.9882		2	
	20.00' L	166508.8646	1994728.2227			
55+24.35	20.00' R	166424.8295	1995514.1735		2	
	20.00' L	166464.7671	1995516.4080			
56+73.01	20.00' R	166493.6373	1995660.4682		2	
	20.00' L	166517.3848	1995628.2804			
TOTAL CARRIED TO GENERAL SUMMARY SHEET						

MONUMENT TABLE						
£ of R/W S.R. 775		PROJECT COORDINATES SEE SURVEY CERTIFICATION		MONUMENTS TO BE SET DURING CONSTRUCTION		R/W MON. EXPECTED TO BE DISTURBED
STATION	OFFSET	NORTH (Y)	EAST (X)	MON. ASSY.	REF. MON.	R/W MON.
50+00.00	45.00' R	162862.6357	2003008.7212		2	
	45.00' L	162912.1267	2002933.5504			
60+00.00	45.00' R	163697.8663	2003558.6211		2	
	45.00' L	163747.3573	2003483.4503			
66+00.00	45.00' R	164199.0047	2003888.5610		2	
	45.00' L	164248.4957	2003813.3902			
68+50.00	75.00' L	164473.2692	2003928.3148			1
68+79.23	25.00' R	164441.4346	2004027.5165		2	
	25.00' L	164469.4563	2003986.1065			
69+10.00	16.43' R	164473.1316	2004037.4034			1
TOTAL CARRIED TO GENERAL SUMMARY SHEET						

MONUMENT TABLE						
£ of R/W LYNN LN.		PROJECT COORDINATES SEE SURVEY CERTIFICATION		MONUMENTS TO BE SET DURING CONSTRUCTION		R/W MON. EXPECTED TO BE DISTURBED
STATION	OFFSET	NORTH (Y)	EAST (X)	MON. ASSY.	REF. MON.	R/W MON.
10+87.32	16.00' R	163736.5719	1987345.0234		2	
	16.00' L	163753.5664	1987317.9091			
11+99.12	16.00' R	163810.0935	1987418.2632		2	
	16.00' L	163837.1423	1987401.1646			
TOTAL CARRIED TO GENERAL SUMMARY SHEET						

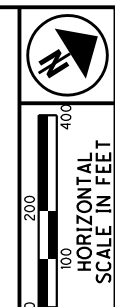
MONUMENT TABLE						
£ of R/W C.R. 118		PROJECT COORDINATES SEE SURVEY CERTIFICATION		MONUMENTS TO BE SET DURING CONSTRUCTION		R/W MON. EXPECTED TO BE DISTURBED
STATION	OFFSET	NORTH (Y)	EAST (X)	MON. ASSY.	REF. MON.	R/W MON.
10+07.30	0.00'	166677.2134	1992727.8893	1		
11+01.28	25.00' R	166760.0591	1992761.3775		2	
	25.00' L	166779.2525	1992715.2081			
11+64.19	25.00' R	166818.1484	1992785.5263		2	
	25.00' L	166837.3419	1992739.3569			
13+12.96	25.00' R	166978.6922	1992800.8865		2	
	25.00' L	166968.6013	1992751.9153			
14+48.44	25.00' R	167112.5202	1992760.3465		2	
	25.00' L	167093.7392	1992714.0078			
TOTAL CARRIED TO GENERAL SUMMARY SHEET						

MONUMENT TABLE						
£ of R/W C.R. 2		PROJECT COORDINATES SEE SURVEY CERTIFICATION		MONUMENTS TO BE SET DURING CONSTRUCTION		R/W MON. EXPECTED TO BE DISTURBED
STATION	OFFSET	NORTH (Y)	EAST (X)	MON. ASSY.	REF. MON.	R/W MON.
10+07.28	0.00'	166572.3787	1993846.3426	1		
11+38.28	35.00' R	166717.6254	1993852.1083		2	
	20.00' L	166686.1934	1993806.9749			
12+94.79	35.00' R	166823.7723	1993712.3211		2	
	20.00' L	166771.8558	1993694.1642			
14+44.79	35.00' R	166873.2913	1993570.7307		2	
	20.00' L	166821.3748	1993552.5737			
17+58.28	35.00' R	167080.4526	1993426.7492		2	
	20.00' L	167081.5309	1993371.7560			
TOTAL CARRIED TO GENERAL SUMMARY SHEET						

NOTE:
SEE SHEET 2 OF 82
FOR ALTERNATE METHOD OF
STATIONING FROM SPIRAL CURVES
[L] MEASURED FROM LONG TANGENT
[S] MEASURED FROM SHORT TANGENT

U:\173608714\Law\75923\row\sheet\75923RC008.dgn 10/11/2019 12:27:55 PM aboyce

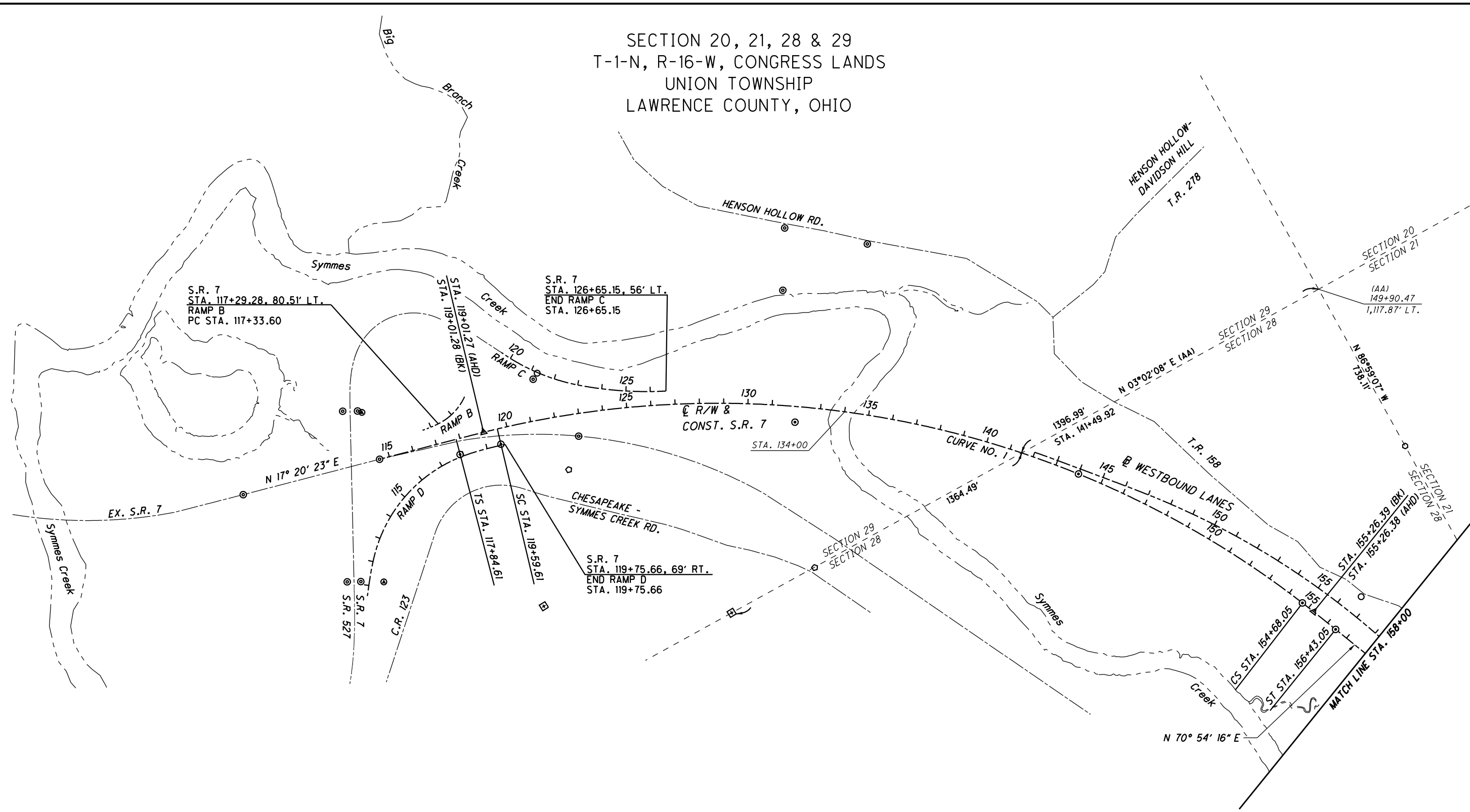
SECTION 20, 21, 28 & 29
T-1-N, R-16-W, CONGRESS LANDS
UNION TOWNSHIP
LAWRENCE COUNTY, OHIO



PID NO. **75923**
R/W DESIGNER TB
R/W REVIEWER SER

CENTERLINE PLAT

LAW-7-2.17



MONUMENT LEGEND

- ☐ STONE FOUND
- FENCE POST
- ⊕ R.R.S. FOUND
- ⊕ R.R.S. SET
- ⊕ P.K. NAIL FOUND
- ⊕ CONC. MONUMENT FD.
- ⊕ REFER. MONUMENT SET
- REBAR FOUND
- ⊕ AXLE FOUND
- IRON PIN FOUND
- I.P.F. WITH I.D. CAP
- 3/4" BAR SET
- ⊕ PROJECT CONTROL MON.
- ⊕ MONUMENT BOX FD.
- ⊕ MONUMENT BOX SET

(AA)
BASED ON PREVIOUS LOCATION
DELINEATED UPON ODOT PLAN,
LAW-52-23.56, LAW-7-0.00
(NOT AN ACTUAL FIELD LOCATION)

NOTE:
SEE SHEET 2 OF 82
FOR ALTERNATE METHOD OF
STATIONING FROM SPIRAL CURVES
[L] MEASURED FROM LONG TANGENT
[S] MEASURED FROM SHORT TANGENT

EX. MONUMENTS OFF S.R. 7		
STATION	OFFSET	DESCRIPTION
108+78.19	0.00' RT.	CONCRETE MONUMENT FOUND
112+02.37	455.60' RT.	CONCRETE MONUMENT FOUND
112+56.91	468.58' RT.	CONCRETE MONUMENT FOUND
113+48.22	493.71' RT.	PROJECT CONTROL MON. #1201
113+61.16	229.71' LT.	CONCRETE MONUMENT FOUND
114+20.59	215.31' LT.	CONCRETE MONUMENT FOUND
114+36.66	205.12' LT.	PROJECT CONTROL MON. #1202
119+82.12	755.28' RT.	STONE FOUND
121+42.28	169.84' LT.	CONCRETE MONUMENT FOUND
121+62.22	191.50' LT.	IRON PIN FOUND

EX. MONUMENTS OFF S.R. 7		
STATION	OFFSET	DESCRIPTION
122+22.52	222.88' RT.	REBAR FOUND
122+86.72	92.83' RT.	CONCRETE MONUMENT FOUND
129+49.38	863.12' RT.	STONE FOUND
131+08.29	730.82' LT.	CONCRETE MONUMENT FOUND
131+14.98	473.91' LT.	CONCRETE MONUMENT FOUND
133+56.07	652.60' RT.	REBAR FOUND
134+00.71	697.86' LT.	CONCRETE MONUMENT FOUND
154+16.78	771.09' LT.	POST FOUND
156+39.65 [L]	170.84' LT.	IRON PIN FOUND

CURVE DATA
S.R. 7
CURVE NO. 1
P.I. STA. 138+60.99 $\theta s = 1^\circ 16' 21''$
 $\Delta = 53^\circ 33' 53''$ (RT) $Ls = 175.00'$
 $Dc = 1^\circ 27' 15''$ $Ts = 2,076.38'$
 $R = 3,940.00'$ $LT = 116.67'$
 $T = 1,880.13'$ $ST = 58.34'$
 $L = 3,508.44'$
 $E = 425.60'$

U:\173608714\LAW\75923\row\sheet\75923RC002.dgn 10/11/2019 12:27:57 PM aboyce

SECTIONS 21, 22 & 28
T-1-N, R-16-W, CONGRESS LANDS
UNION TOWNSHIP
LAWRENCE COUNTY, OHIO

CURVE DATA
S.R. 7
CURVE NO. 2

P.I. STA. 182+06.44 $\theta s = 2^\circ 59' 44''$
 $\Delta = 24^\circ 16' 14''$ (LT) $Ls = 275.00'$
 $Dc = 2^\circ 10' 43''$ $Ts = 703.26'$
 $R = 2,630.00'$ $LT = 183.36'$
 $T = 423.13'$ $ST = 91.69'$
 $L = 839.08'$
 $E = 33.82'$

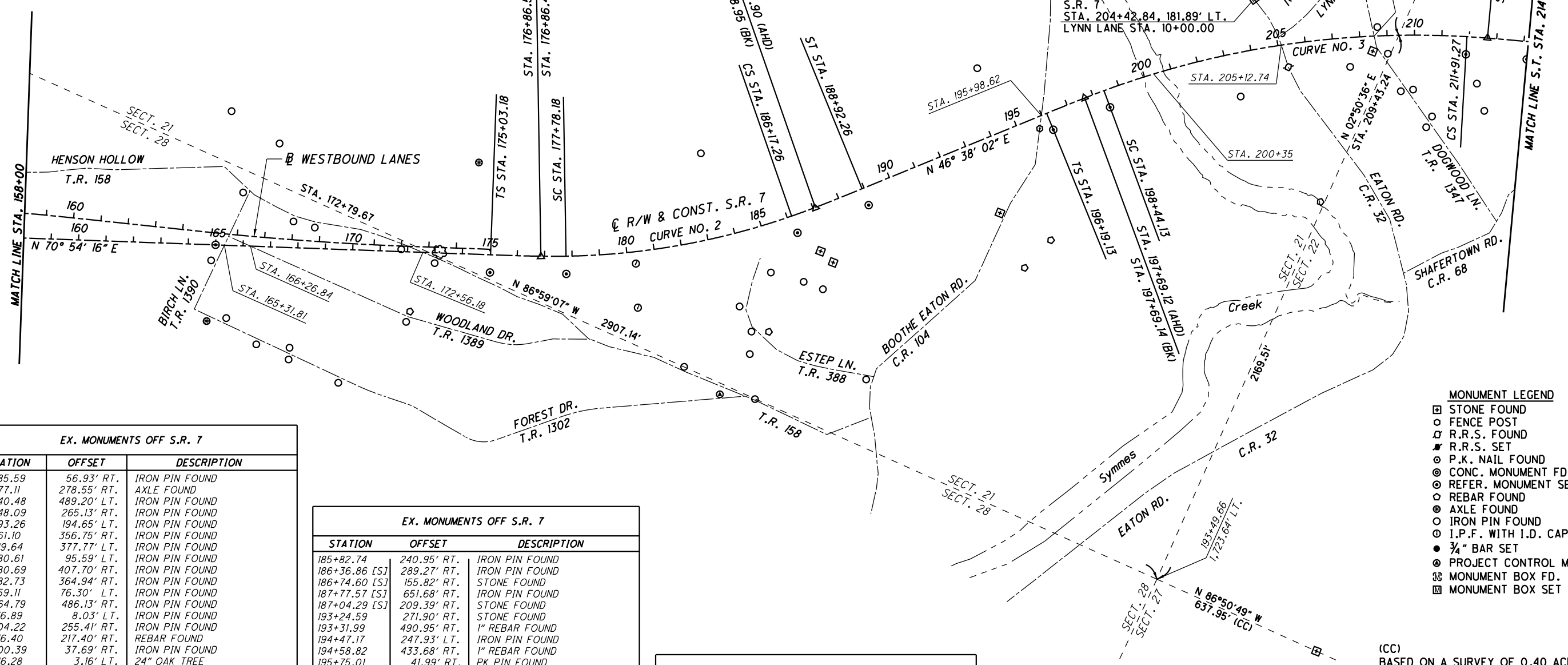
CURVE DATA
S.R. 7
CURVE NO. 3

P.I. STA. 205+33.31 $\theta s = 1^\circ 58' 07''$
 $\Delta = 27^\circ 30' 45''$ (RT) $Ls = 225.00'$
 $Dc = 1^\circ 45' 00''$ $Ts = 914.18'$
 $R = 3,274.04'$ $LT = 150.01'$
 $T = 683.24'$ $ST = 75.01'$
 $L = 1,347.14'$
 $E = 70.53'$

CURVE DATA
LYNN LANE
P.I. STA. 11+44.17
 $\Delta = 25^\circ 37' 23''$ (RT)
 $Dc = 22^\circ 55' 06''$
 $R = 250.00'$
 $T = 56.85'$
 $L = 111.80'$
 $E = 6.38'$
 PC STA. 10+87.32
 PT STA. 11+99.12

S.R. 7
STA. 208+04.89, 275.36' LT.
LYNN LANE STA. 14+05.59

S.R. 7
STA. 204+42.84, 181.89' LT.
LYNN LANE STA. 10+00.00



MATCH LINE STA. 158+00
 HENSON HOLLOW
 T.R. 158
 N 70° 54' 16" E
 STA. 160
 STA. 165
 BIRCH LN.
 T.R. 1390

WESTBOUND LANES
 STA. 172+79.67
 STA. 166+26.84
 STA. 165+31.81
 WOODLAND DR.
 T.R. 1389
 N 86° 59' 07" W
 2907.14'

STA. 176+86.54 (BK)
 STA. 176+86.49 (AHD)
 TS STA. 175+03.18
 SC STA. 177+78.18
 STA. 187+08.90 (AHD)
 STA. 187+08.95 (BK)
 CS STA. 186+11.26
 STA. 188+92.26
 STA. 195+98.62
 STA. 199+19.13
 STA. 198+44.13
 STA. 197+69.12 (AHD)
 STA. 197+69.14 (BK)
 BOOTHE EATON RD.
 C.R. 104
 N 46° 38' 02" E
 STA. 205+12.74
 STA. 200+35
 N 02° 50' 36" E
 STA. 209+43.24

CONST. LYNN LANE
 N 57° 42' 05" E
 N 32° 04' 43" E
 T.R. 1347
 STA. 208+52.92
 STA. 212+66.28 (BK)
 STA. 212+66.26 (AHD)
 MATCH LINE S.T. STA. 214+16.27
 EATON RD.
 C.R. 32
 N 86° 50' 49" W
 637.95' (CC)
 1,723.64' LT.
 197+49.86
 219+47.96
 2946.24' LT.

- MONUMENT LEGEND**
- ☐ STONE FOUND
 - FENCE POST
 - ▣ R.R.S. FOUND
 - ▣ R.R.S. SET
 - ⊙ P.K. NAIL FOUND
 - ⊙ CONC. MONUMENT FD.
 - ⊙ REFER. MONUMENT SET
 - ⊙ REBAR FOUND
 - ⊙ AXLE FOUND
 - ⊙ IRON PIN FOUND
 - ⊙ I.P.F. WITH I.D. CAP
 - 3/4" BAR SET
 - ⊙ PROJECT CONTROL MON.
 - ▣ MONUMENT BOX FD.
 - ▣ MONUMENT BOX SET

(CC) BASED ON A SURVEY OF 0.40 ACRES OF RECORD IN S.V. 10, PG. 521 ON FILE IN THE LAWRENCE COUNTY ENGINEER'S OFFICE

NOTE:
SEE SHEET 2 OF 82 FOR ALTERNATE METHOD OF STATIONING FROM SPIRAL CURVES

[L] MEASURED FROM LONG TANGENT
 [S] MEASURED FROM SHORT TANGENT

EX. MONUMENTS OFF S.R. 7

STATION	OFFSET	DESCRIPTION
164+85.59	56.93' RT.	IRON PIN FOUND
164+77.11	278.55' RT.	AXLE FOUND
165+40.48	489.20' LT.	IRON PIN FOUND
165+48.09	265.13' RT.	IRON PIN FOUND
165+93.26	194.65' LT.	IRON PIN FOUND
166+61.10	356.75' RT.	IRON PIN FOUND
167+19.64	377.77' LT.	IRON PIN FOUND
167+80.61	95.59' LT.	IRON PIN FOUND
167+80.69	407.70' RT.	IRON PIN FOUND
167+82.73	364.94' RT.	IRON PIN FOUND
168+59.11	76.30' LT.	IRON PIN FOUND
169+64.79	486.13' RT.	IRON PIN FOUND
171+76.89	8.03' RT.	IRON PIN FOUND
172+04.22	255.41' RT.	IRON PIN FOUND
172+16.40	217.40' RT.	REBAR FOUND
173+00.39	37.69' RT.	IRON PIN FOUND
173+16.28	3.16' LT.	24" OAK TREE
174+48.56	334.57' LT.	AXLE FOUND
178+69.53	1134.60' LT.	36" WALNUT TREE
180+28.67	43.23' RT.	I.P.F. CAPPED "EASTHAM"
180+18.88	203.71' RT.	I.P.F. CAPPED "EASTHAM"
181+42.50	439.78' RT.	IRON PIN FOUND
182+35.75	560.76' RT.	PROJECT CONTROL MON. #1203
183+35.38	604.45' RT.	IRON PIN FOUND
183+47.26	312.64' LT.	6" x 6" POST
183+51.41	440.35' RT.	IRON PIN FOUND
183+55.06	262.95' RT.	IRON PIN FOUND
183+73.25	362.20' RT.	IRON PIN FOUND
184+26.69	378.51' RT.	REBAR FOUND
184+86.51	172.74' RT.	IRON PIN FOUND

EX. MONUMENTS OFF S.R. 7

STATION	OFFSET	DESCRIPTION
185+82.74	240.95' RT.	IRON PIN FOUND
186+36.86 [S]	289.27' RT.	IRON PIN FOUND
186+74.60 [S]	155.82' RT.	STONE FOUND
187+77.57 [S]	651.68' RT.	IRON PIN FOUND
187+04.29 [S]	209.39' RT.	STONE FOUND
193+24.59	271.90' RT.	STONE FOUND
193+31.99	490.95' RT.	1" REBAR FOUND
194+47.17	247.93' LT.	IRON PIN FOUND
194+58.82	433.68' RT.	1" REBAR FOUND
195+75.01	41.99' RT.	PK PIN FOUND
196+14.14	523.95' LT.	REBAR FOUND
199+03.02	2184.41' RT.	STONE FOUND
203+29.58	158.28' RT.	IRON PIN FOUND
203+90.00	291.64' LT.	R.R.S. FOUND
205+26.48	82.71' RT.	R.R.S. FOUND
205+81.17	585.39' RT.	3/4" REBAR FOUND
206+65.09	728.92' LT.	IRON PIN FOUND
207+03.79	810.21' LT.	IRON PIN FOUND
207+14.67	966.90' LT.	PROJECT CONTROL MON. #1204
207+57.47	106.81' RT.	IRON PIN FOUND
207+93.71	246.08' LT.	AXLE FOUND
208+33.94	236.61' LT.	IRON PIN FOUND
208+45.06	55.05' RT.	STONE FOUND

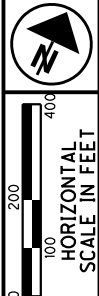
EX. MONUMENTS OFF S.R. 7

STATION	OFFSET	DESCRIPTION
208+65.68	32.50' LT.	IRON PIN FOUND
209+00.77	65.89' RT.	IRON PIN FOUND
209+46.93	203.84 RT.	IRON PIN FOUND
209+94.56	198.18' RT.	IRON PIN FOUND
210+35.61	149.11' LT.	IRON PIN FOUND
210+47.44	335.09' RT.	IRON PIN FOUND
210+70.33	295.62' RT.	IRON PIN FOUND
212+37.48 [S]	168.54' RT.	IRON PIN FOUND
212+79.19 [L]	265.87' RT.	IRON PIN FOUND
219+47.96	2946.24' LT.	IRON PIN FOUND



 HORIZONTAL SCALE IN FEET
 PID NO. **75923**
 R/W DESIGNER TB R/W REVIEWER SER
CENTERLINE PLAT
 LAW-7-2.17
 5/82

U:\173608714\LA\75923\row\sheet\75923\RC003.dgn 10/11/2019 12:27:58 PM aboyce



PID NO. 75923
R/W DESIGNER TB
R/W REVIEWER SER

CENTERLINE PLAT

LAW - 7 - 2.17

6 / 82

SECTIONS 14, 15, 22 & 23
T-1-N, R-16-W, CONGRESS LANDS
UNION TOWNSHIP
LAWRENCE COUNTY, OHIO

CURVE DATA
S.R. 243
CURVE NO. 1

P.I. STA. 11+06.30
Δ = 22° 39' 36" (RT)
Dc = 24° 54' 40"
R = 230.00'
T = 46.08'
L = 90.96'
E = 4.57'
PC STA. 10+60.22
PT STA. 11+51.18

CURVE DATA
S.R. 243
CURVE NO. 2

P.I. STA. 15+51.11
Δ = 5° 37' 36" (LT)
Dc = 1° 30' 00"
R = 3,819.72'
T = 137.62'
L = 275.13'
E = 2.48'
TS STA. 13+13.39
SC STA. 14+13.39

θs = 00° 45' 00"
Ls = 100.00'
Ts = 237.72'
LT = 66.67'
ST = 33.33'
CS Sta. 16+88.52
ST Sta. 17+88.52

CURVE DATA
C.R. 69
CURVE NO. 1

P.I. STA. 10+33.80
Δ = 20° 52' 36" (RT)
Dc = 24° 54' 40"
R = 230.00'
T = 42.37'
L = 83.80'
E = 3.87'
PC STA. 9+91.43
PT STA. 10+75.23

CURVE DATA
C.R. 69
CURVE NO. 2

P.I. STA. 15+77.89
Δ = 10° 17' 44" (LT)
Dc = 4° 00' 00"
R = 1,432.39'
T = 129.04'
L = 257.39'
E = 5.80'
PC STA. 14+48.85
PT STA. 17+06.24

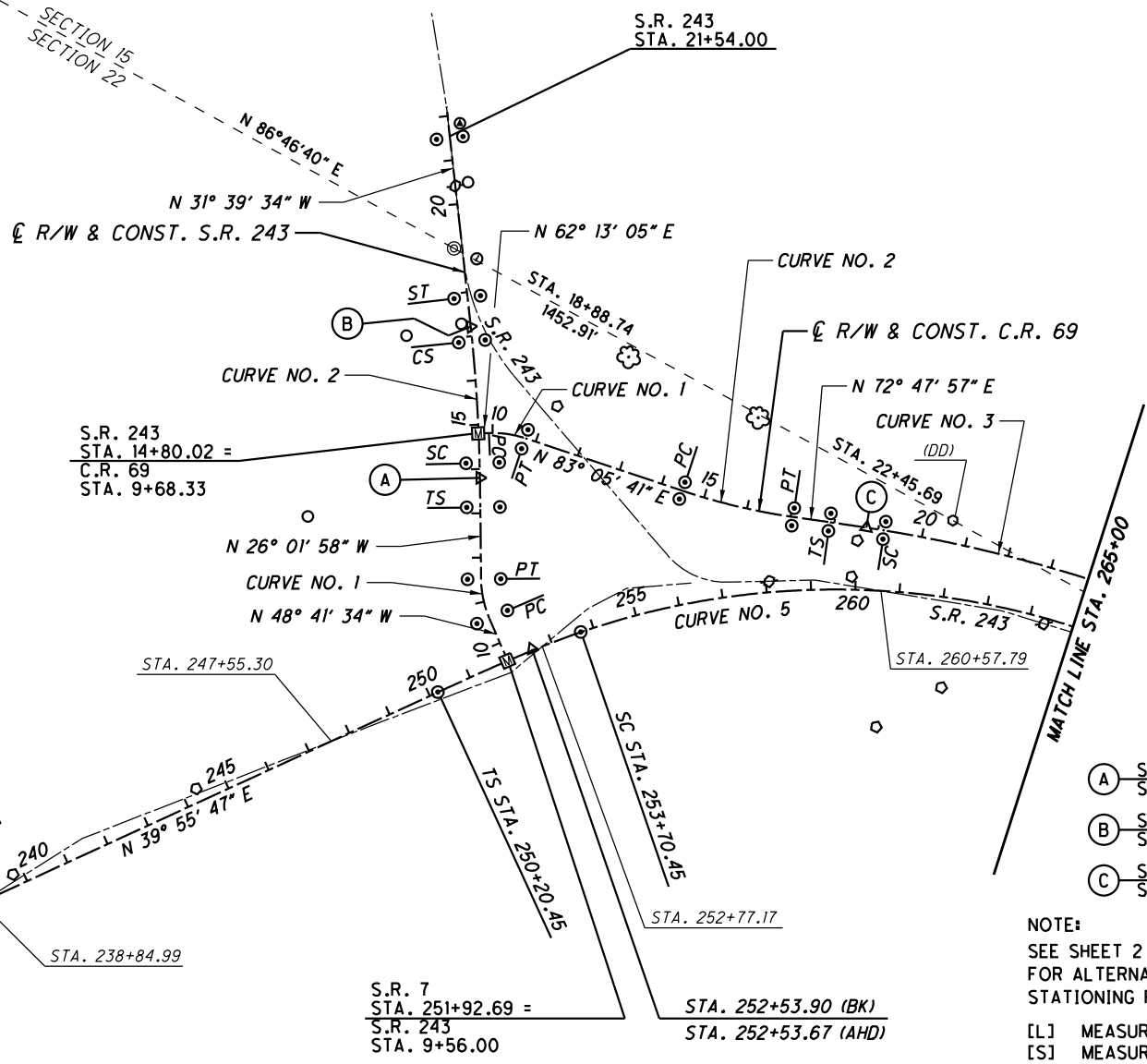
CURVE DATA
C.R. 69
CURVE NO. 3

P.I. STA. 25+76.25
Δ = 22° 45' 00" (RT)
Dc = 1° 45' 00"
R = 3,274.04'
T = 658.68'
L = 1,300.00'
E = 65.60'
TS STA. 17+89.74
SC STA. 19+14.74

EX. MONUMENTS OFF S.R. 7		
STATION	OFFSET	DESCRIPTION
214+57.21	95.73' RT.	STONE LEANING WITH "X"
214+95.78	496.36' LT.	STONE WITH "X"
216+83.03	424.46 RT.	IRON PIPE FOUND
218+92.24	345.73' RT.	AXLE FOUND
219+47.96	2946.24' LT.	IRON PIN FOUND
229+85.01 [S]	268.39' RT.	STONE FOUND
230+77.08	817.47' RT.	REBAR FOUND
230+83.38	57.93' LT.	IRON PIN FOUND
231+70.15	61.60' RT.	REBAR FOUND
233+70.67 [L]	670.83' RT.	30" ELM TREE
233+72.68 [L]	669.34' RT.	C.M.F. - SEE NOTE (HH)
235+93.23 [L]	487.08' LT.	24" OAK TREE
236+06.28 [L]	826.59' LT.	VERTICAL "I" BEAM
239+77.23	27.07' LT.	REBAR FOUND
239+88.61	151.54' LT.	REBAR FOUND
244+33.56	30.23' LT.	REBAR FOUND
249+19.09	483.00' LT.	IRON PIN FOUND

EX. MONUMENTS OFF S.R. 7		
STATION	OFFSET	DESCRIPTION
258+12.56	394.80' LT.	24" OAK TREE
258+07.52	24.59' LT.	R.R.S. FOUND
259+90.92	29.33' LT.	REBAR FOUND
260+01.51	111.33' LT.	REBAR FOUND
260+66.64	307.06 RT.	REBAR FOUND
261+96.97	174.18' LT.	POST FOUND - SEE NOTE (DD)
262+26.01	202.59' RT.	REBAR FOUND
264+34.85	12.58' RT.	R.R.S. FOUND

EX. MONUMENTS OFF S.R. 243		
STATION	OFFSET	DESCRIPTION
15+31.90	180.31' RT.	REBAR FOUND
16+25.09	348.83' RT.	24" HICKORY TREE
17+15.77 [S]	146.47' LT.	IRON PIN FOUND
17+27.28 [L]	4.59' LT.	IRON PIN FOUND
19+01.52	18.33' LT.	CONCRETE MONUMENT FOUND
18+72.52	30.14' RT.	I.P.F. CAPPED "EASTHAM"
20+41.17	0.00' RT.	R.R.S. FOUND
20+46.61	29.40' RT.	IRON PIN FOUND
21+80.71	25.78' RT.	PROJECT CONTROL MON. #1205



- (A) STA. 13+80.06 (BK) = STA. 13+80.06 (AHD)
- (B) STA. 17+21.85 (BK) = STA. 17+21.85 (AHD)
- (C) STA. 18+73.07 (BK) = STA. 18+73.07 (AHD)

NOTE:
SEE SHEET 2 OF 82
FOR ALTERNATE METHOD OF
STATIONING FROM SPIRAL CURVES
[L] MEASURED FROM LONG TANGENT
[S] MEASURED FROM SHORT TANGENT

MONUMENT LEGEND

- ☐ STONE FOUND
- FENCE POST
- ⊕ R.R.S. FOUND
- ⊕ R.R.S. SET
- ⊕ P.K. NAIL FOUND
- ⊕ CONC. MONUMENT FD.
- ⊕ REFER. MONUMENT SET
- ⊕ REBAR FOUND
- ⊕ AXLE FOUND
- ⊕ IRON PIN FOUND
- ⊕ I.P.F. WITH I.D. CAP
- ⊕ 3/4" BAR SET
- ⊕ PROJECT CONTROL MON.
- ⊕ MONUMENT BOX FD.
- ⊕ MONUMENT BOX SET

CURVE DATA
S.R. 7
CURVE NO. 4

P.I. STA. 232+01.52
Δ = 34° 12' 59" (LT)
Dc = 4° 45' 00"
R = 1,206.23'
T = 161.12'
L = 320.35'
E = 10.71'
TS STA. 226+28.73
SC STA. 230+28.73

CURVE DATA
S.R. 7
CURVE NO. 5

P.I. STA. 261+89.75
Δ = 58° 46' 06" (RT)
Dc = 3° 15' 00"
R = 1,762.95'
T = 773.76'
L = 1,458.26'
E = 162.33'
TS STA. 250+20.45
SC STA. 253+70.45

(DD)
FENCE CORNER LOCATION DELINEATED
UPON A SURVEY OF 0.9088 ACRES OF
RECORD IN S.V. 10, PG. 761,
LAWRENCE COUNTY ENGINEER'S OFFICE

(HH)
CONCRETE MONUMENT LOCATION
DELINTEATED UPON A SURVEY OF
SEVEN HILLS FARM BY J.L. STEPHENS,
DATED SEPTEMBER 2, 1998, OF
RECORD IN D.B. 639, PG. 371,

U:\173608714\LAW\75923\row\sheet\75923RC004.dgn 10/11/2019 12:28:00 PM aboyce

NOTE:
SEE SHEET 2 OF 82
FOR ALTERNATE METHOD OF
STATIONING FROM SPIRAL CURVES
[L] MEASURED FROM LONG TANGENT
[S] MEASURED FROM SHORT TANGENT

SECTIONS 13, 14, 23 & 24
T-1-N, R-16-W, CONGRESS LANDS
UNION TOWNSHIP
LAWRENCE COUNTY, OHIO

CURVE DATA
C.R. 69
CURVE NO. 3

P.I. STA. 25+76.25
Δ = 22° 45' 00" (RT)
Dc = 1° 45' 00"
R = 3,274.04'
T = 658.68'
L = 1,300.00'
E = 65.60'
TS STA. 17+89.74
SC STA. 19+14.74

θs = 1° 05' 37"
Ls = 125.00'
Ts = 786.51'
LT = 83.33'
ST = 41.67'
CS STA. 32+14.74
ST STA. 33+39.74

CURVE DATA
C.R. 69
CURVE NO. 4

P.I. STA. 42+81.74
Δ = 4° 32' 03" (LT)
Dc = 0° 30' 00"
R = 11,459.16'
T = 453.67'
L = 906.86'
E = 8.98'
PC STA. 38+28.07
PT STA. 47+34.93

CURVE DATA
C.R. 69
CURVE NO. 5

P.I. STA. 56+05.43
Δ = 56° 46' 59" (RT)
Dc = 38° 11' 50"
R = 150.00'
T = 81.08'
L = 148.66'
E = 20.51'
PC STA. 55+24.35
PT STA. 56+73.01

CURVE DATA
C.R. 2
CURVE NO. 1

P.I. STA. 10+85.37
Δ = 42° 28' 52" (LT)
Dc = 38° 11' 49"
R = 150.00'
T = 58.30'
L = 111.21'
E = 10.93'
PC STA. 10+27.07
PCC STA. 11+38.28

CURVE DATA
C.R. 2
CURVE NO. 2

P.I. STA. 12+19.19
Δ = 35° 52' 10" (LT)
Dc = 22° 55' 06"
R = 250.00'
T = 80.91'
L = 156.51'
E = 12.77'
PCC STA. 11+38.28
PT STA. 12+94.79

CURVE DATA
C.R. 2
CURVE NO. 3

P.I. STA. 16+25.92
Δ = 71° 50' 49" (RT)
Dc = 22° 55' 06"
R = 250.00'
T = 181.13'
L = 313.49'
E = 58.72'
PC STA. 14+44.79
PT STA. 17+58.28

CURVE DATA
C.R. 69
CURVE NO. 3

P.I. STA. 25+76.25
Δ = 22° 45' 00" (RT)
Dc = 1° 45' 00"
R = 3,274.04'
T = 658.68'
L = 1,300.00'
E = 65.60'
TS STA. 17+89.74
SC STA. 19+14.74

θs = 1° 05' 37"
Ls = 125.00'
Ts = 786.51'
LT = 83.33'
ST = 41.67'
CS STA. 32+14.74
ST STA. 33+39.74

CURVE DATA
C.R. 69
CURVE NO. 4

P.I. STA. 42+81.74
Δ = 4° 32' 03" (LT)
Dc = 0° 30' 00"
R = 11,459.16'
T = 453.67'
L = 906.86'
E = 8.98'
PC STA. 38+28.07
PT STA. 47+34.93

CURVE DATA
C.R. 69
CURVE NO. 5

P.I. STA. 56+05.43
Δ = 56° 46' 59" (RT)
Dc = 38° 11' 50"
R = 150.00'
T = 81.08'
L = 148.66'
E = 20.51'
PC STA. 55+24.35
PT STA. 56+73.01

CURVE DATA
C.R. 2
CURVE NO. 1

P.I. STA. 10+85.37
Δ = 42° 28' 52" (LT)
Dc = 38° 11' 49"
R = 150.00'
T = 58.30'
L = 111.21'
E = 10.93'
PC STA. 10+27.07
PCC STA. 11+38.28

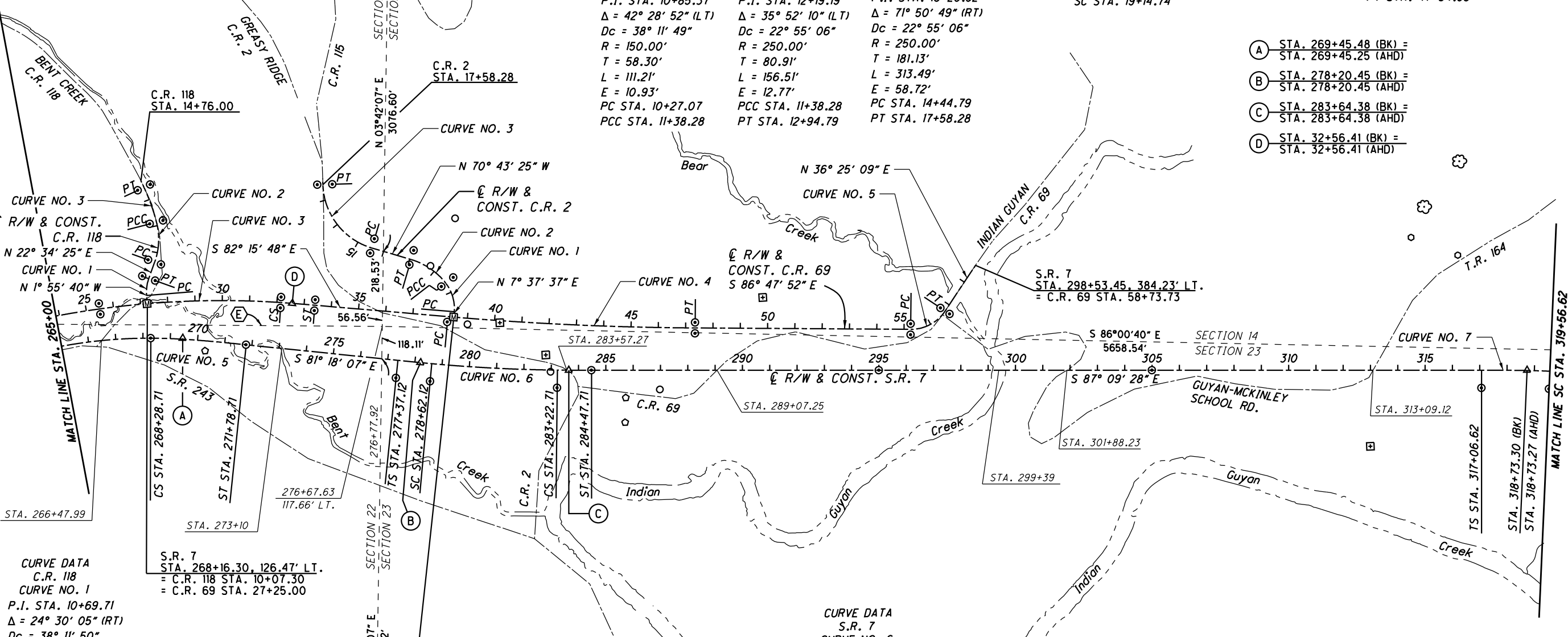
CURVE DATA
C.R. 2
CURVE NO. 2

P.I. STA. 12+19.19
Δ = 35° 52' 10" (LT)
Dc = 22° 55' 06"
R = 250.00'
T = 80.91'
L = 156.51'
E = 12.77'
PCC STA. 11+38.28
PT STA. 12+94.79

CURVE DATA
C.R. 2
CURVE NO. 3

P.I. STA. 16+25.92
Δ = 71° 50' 49" (RT)
Dc = 22° 55' 06"
R = 250.00'
T = 181.13'
L = 313.49'
E = 58.72'
PC STA. 14+44.79
PT STA. 17+58.28

- (A) STA. 269+45.48 (BK) = STA. 269+45.25 (AHD)
- (B) STA. 278+20.45 (BK) = STA. 278+20.45 (AHD)
- (C) STA. 283+64.38 (BK) = STA. 283+64.38 (AHD)
- (D) STA. 32+56.41 (BK) = STA. 32+56.41 (AHD)



CURVE DATA
C.R. 118
CURVE NO. 1
P.I. STA. 10+69.71
Δ = 24° 30' 05" (RT)
Dc = 38° 11' 50"
R = 150.00'
T = 32.57'
L = 64.14'
E = 3.49'
PC STA. 10+37.14
PT STA. 11+01.28

S.R. 7
STA. 268+16.30, 126.47' LT.
= C.R. 118 STA. 10+07.30
= C.R. 69 STA. 27+25.00

CURVE DATA
C.R. 118
CURVE NO. 2
P.I. STA. 12+40.87
Δ = 34° 13' 00" (LT)
Dc = 23° 00' 00"
R = 249.11'
T = 76.68'
L = 148.77'
E = 11.53'
PC STA. 11+64.19
PCC STA. 13+12.96

CURVE DATA
C.R. 118
CURVE NO. 3
P.I. STA. 13+80.89
Δ = 10° 25' 10" (LT)
Dc = 7° 41' 27"
R = 745.00'
T = 67.93'
L = 135.48'
E = 3.09'
PC STA. 13+12.96
PT STA. 14+48.44

S.R. 7
STA. 279+28.74, 176.90' LT.
= C.R. 2 STA. 10+07.28
= C.R. 69 STA. 38+50.00

CURVE DATA
S.R. 7
CURVE NO. 5
P.I. STA. 261+89.75
Δ = 58° 46' 06" (RT)
Dc = 3° 15' 00"
R = 1,762.95'
T = 773.76'
L = 1,458.26'
E = 162.33'

CURVE DATA
S.R. 7
CURVE NO. 6
P.I. STA. 280+92.68
Δ = 5° 51' 21" (RT)
Dc = 1° 00' 00"
R = 5,729.58'
T = 230.42'
L = 460.59'
E = 4.63'

CURVE DATA
S.R. 7
CURVE NO. 7
P.I. STA. 326+36.08
Δ = 31° 21' 41" (RT)
Dc = 2° 00' 00"
R = 2,864.79'
T = 670.91'
L = 1,318.07'
E = 77.51'

EX. MONUMENTS OFF S.R. 7		
STATION	OFFSET	DESCRIPTION
270+31.39 [L]	37.61' RT.	REBAR FOUND
273+75.73	3456.62' LT.	STONE FOUND
278+24.65 [S]	356.49' LT.	2" IRON PIPE FOUND
278+70.41	2565.09' RT.	STONE FOUND
279+02.24	538.08' LT.	2" IRON PIPE FOUND
279+82.13	154.58' LT.	IRON PIN FOUND
280+60.71	86.48' LT.	IRON PIN FOUND
281+03.39	167.38' LT.	STONE FOUND WITH "X"
282+79.19	54.89' LT.	STONE FOUND
282+97.58	6.44' RT.	IRON PIN FOUND
285+70.63	191.24' RT.	REBAR FOUND
285+72.95	100.97' RT.	REBAR FOUND
286+97.90	70.42' RT.	2" IRON PIPE FOUND
287+02.19	1523.84 RT.	PROJECT CONTROL MON. #1206
290+74.74	266.59' LT.	STONE FOUND
312+99.48	278.88' RT.	STONE FOUND
314+96.51	598.79' LT.	30" TREE
315+47.15	521.23' LT.	FENCE POST FOUND
316+19.34	421.57' LT.	FENCE POST FOUND
316+25.18	765.57' LT.	36" TREE

- MONUMENT LEGEND
- ☐ STONE FOUND
 - FENCE POST
 - ⊕ R.R.S. FOUND
 - ⊙ R.R.S. SET
 - ⊙ P.K. NAIL FOUND
 - ⊙ CONC. MONUMENT FD.
 - ⊙ REFER. MONUMENT SET
 - ⊙ REBAR FOUND
 - ⊙ AXLE FOUND
 - ⊙ IRON PIN FOUND
 - ⊙ I.P.F. WITH I.D. CAP
 - ⊙ 3/4" BAR SET
 - ⊙ PROJECT CONTROL MON.
 - ⊙ MONUMENT BOX FD.
 - ⊙ MONUMENT BOX SET

CENTERLINE PLAT

LAW - 7 - 2.17

PID NO. 75923

R/W DESIGNER TB R/W REVIEWER SER

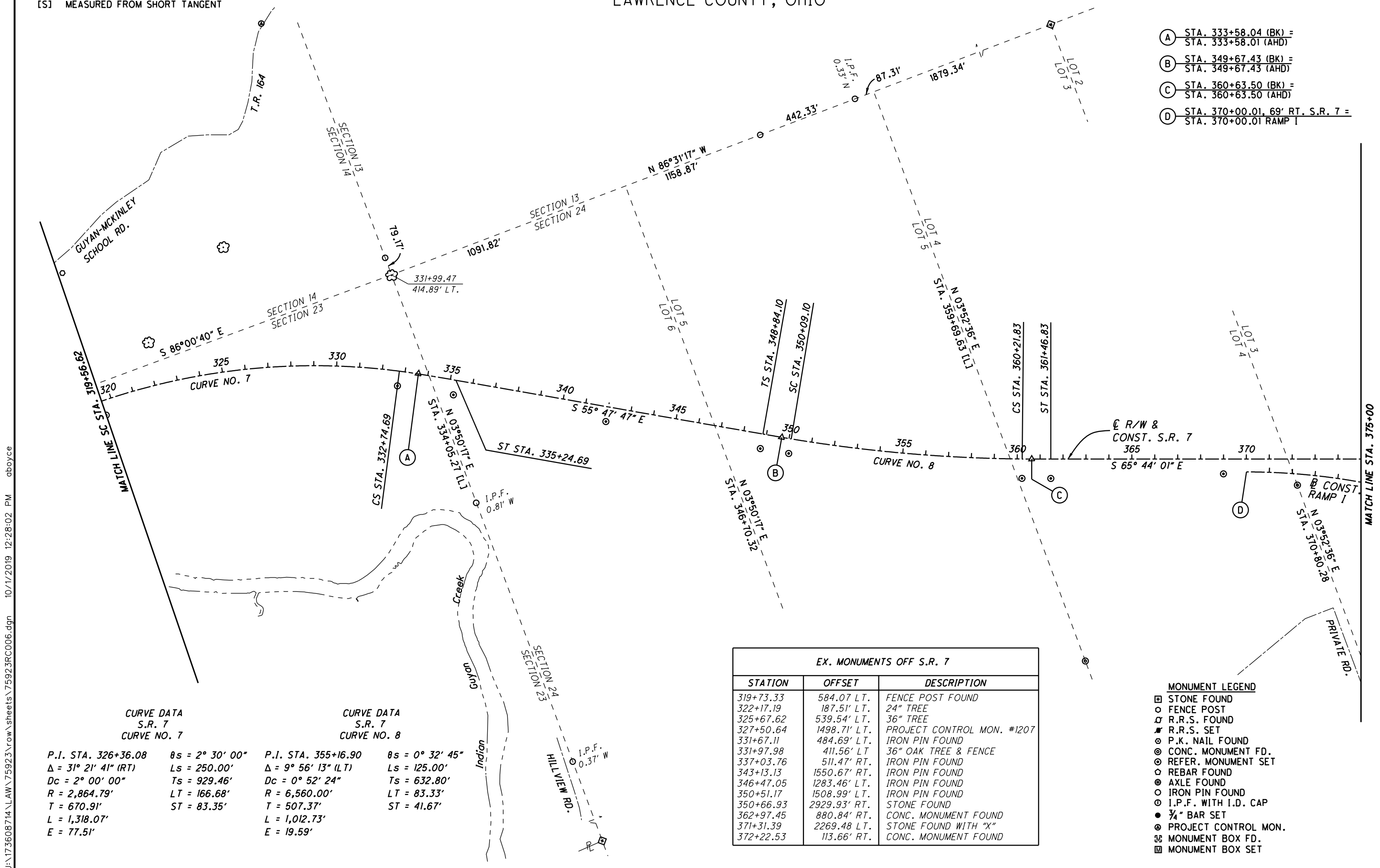
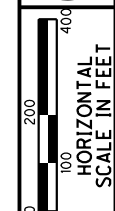
7/82

U:\173608714\LA\75923\row\sheet\75923\RC005.dgn 10/11/2019 12:28:01 PM aboyce

NOTE:
SEE SHEET 2 OF 82
FOR ALTERNATE METHOD OF
STATIONING FROM SPIRAL CURVES

[L] MEASURED FROM LONG TANGENT
[S] MEASURED FROM SHORT TANGENT

- (A) STA. 333+58.04 (BK) =
STA. 333+58.01 (AHD)
- (B) STA. 349+67.43 (BK) =
STA. 349+67.43 (AHD)
- (C) STA. 360+63.50 (BK) =
STA. 360+63.50 (AHD)
- (D) STA. 370+00.01, 69' RT. S.R. 7 =
STA. 370+00.01 RAMP 1



EX. MONUMENTS OFF S.R. 7		
STATION	OFFSET	DESCRIPTION
319+73.33	584.07 LT.	FENCE POST FOUND
322+17.19	187.51' LT.	24" TREE
325+67.62	539.54' LT.	36" TREE
327+50.64	1498.71' LT.	PROJECT CONTROL MON. #1207
331+67.11	484.69' LT.	IRON PIN FOUND
331+97.98	411.56' LT	36" OAK TREE & FENCE
337+03.76	511.47' RT.	IRON PIN FOUND
343+13.13	1550.67' RT.	IRON PIN FOUND
346+47.05	1283.46' LT.	IRON PIN FOUND
350+51.17	1508.99' LT.	IRON PIN FOUND
350+66.93	2929.93' RT.	STONE FOUND
362+97.45	880.84' RT.	CONC. MONUMENT FOUND
371+31.39	2269.48 LT.	STONE FOUND WITH "X"
372+22.53	113.66' RT.	CONC. MONUMENT FOUND

- MONUMENT LEGEND**
- ☐ STONE FOUND
 - FENCE POST
 - ⊕ R.R.S. FOUND
 - ⊕ R.R.S. SET
 - ⊕ P.K. NAIL FOUND
 - ⊕ CONC. MONUMENT FD.
 - ⊕ REFER. MONUMENT SET
 - ⊕ REBAR FOUND
 - ⊕ AXLE FOUND
 - ⊕ IRON PIN FOUND
 - ⊕ I.P.F. WITH I.D. CAP
 - 3/4" BAR SET
 - ⊕ PROJECT CONTROL MON.
 - ⊕ MONUMENT BOX FD.
 - ⊕ MONUMENT BOX SET

CURVE DATA
S.R. 7
CURVE NO. 7

P.I. STA. 326+36.08 $\theta s = 2^\circ 30' 00''$
 $\Delta = 31^\circ 21' 41''$ (RT) $Ls = 250.00'$
 $Dc = 2^\circ 00' 00''$ $Ts = 929.46'$
 $R = 2,864.79'$ $LT = 166.68'$
 $T = 670.91'$ $ST = 83.35'$
 $L = 1,318.07'$
 $E = 77.51'$

CURVE DATA
S.R. 7
CURVE NO. 8

P.I. STA. 355+16.90 $\theta s = 0^\circ 32' 45''$
 $\Delta = 9^\circ 56' 13''$ (LT) $Ls = 125.00'$
 $Dc = 0^\circ 52' 24''$ $Ts = 632.80'$
 $R = 6,560.00'$ $LT = 83.33'$
 $T = 507.37'$ $ST = 41.67'$
 $L = 1,012.73'$
 $E = 19.59'$

U:\173608714\LAWS\75923\row\sheet\75923RC006.dgn 10/11/2019 12:28:02 PM aboyce

U:\173608714\LAW\75923\row\sheet\75923RC007.dgn 10/11/2019 12:28:04 PM aboyce

SECTIONS 24, T-1-N, R-16-W,
SECTIONS 33 & 34, T-1-N, R-15-W
UNION & ROME TOWNSHIPS
LAWRENCE COUNTY, OHIO

CURVE DATA
S.R. 7
CURVE NO. 9

P.I. STA. 387+47.15 Δ = 46° 04' 34" (LT)
Dc = 2° 29' 28" R = 2,300.00'
T = 805.51' L = 1,549.62'
E = 136.98'

θs = 3° 44' 12" Ls = 300.00'
Ts = 1,128.77' Lt = 200.04'
ST = 100.04'

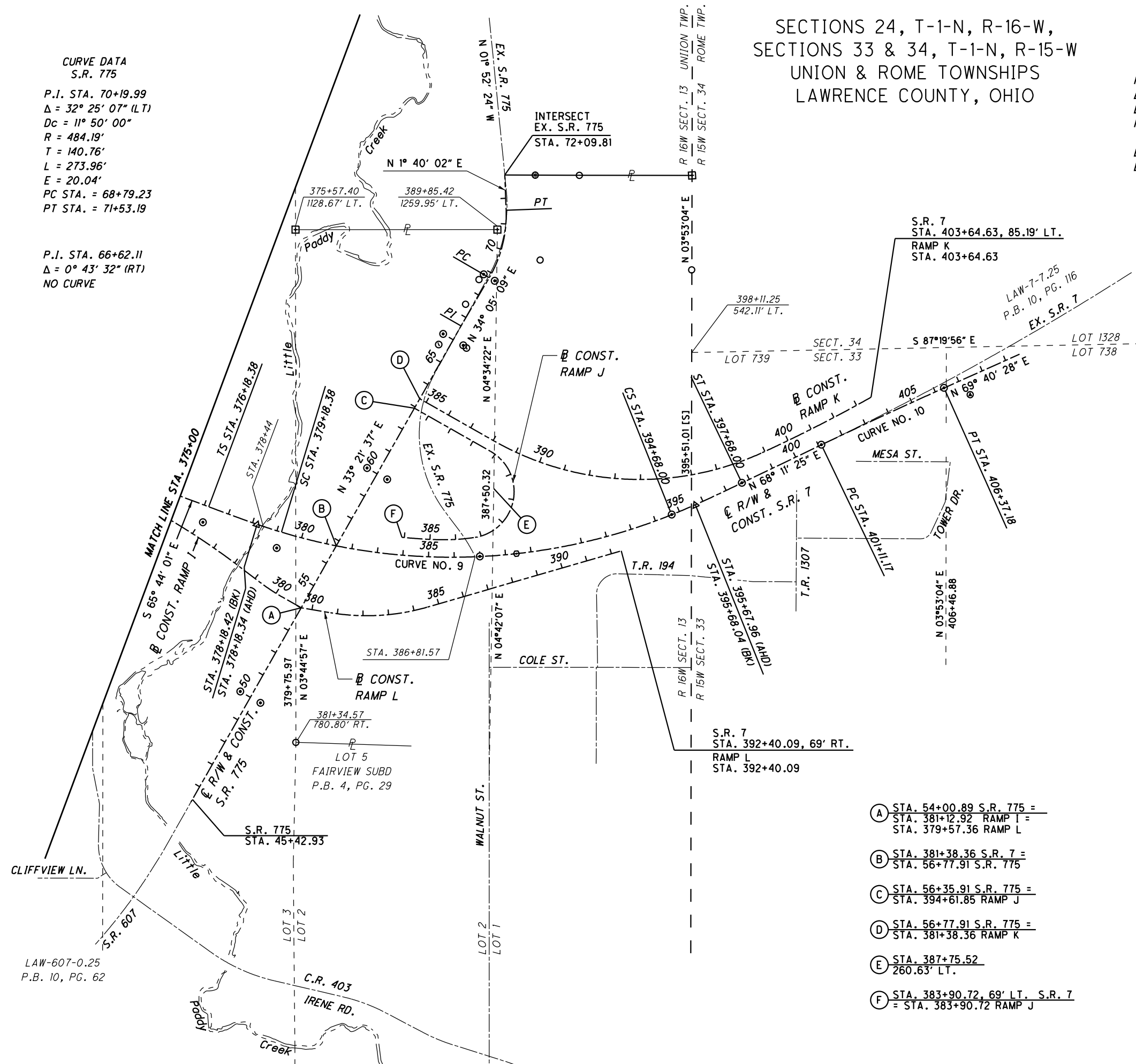
CURVE DATA
S.R. 7
CURVE NO. 10

P.I. STA. 403+74.19 Δ = 1° 29' 03" (RT)
Dc = 0° 16' 56" R = 20,306.35'
T = 263.02' L = 526.00'
E = 1.70'

CURVE DATA
S.R. 775

P.I. STA. 70+19.99 Δ = 32° 25' 07" (LT)
Dc = 11° 50' 00" R = 484.19'
T = 140.76' L = 273.96'
E = 20.04'
PC STA. = 68+79.23
PT STA. = 71+53.19

P.I. STA. 66+62.11 Δ = 0° 43' 32" (RT)
NO CURVE



EX. MONUMENTS OFF S.R. 775		
STATION	OFFSET	DESCRIPTION
65+55.97	40.00' LT.	I.P.F. CAPPED "ODOT R/W"
65+97.61	60.64' RT.	I.P.F. CAPPED "ODOT R/W"
67+43.70	27.49' LT.	IRON PIN FOUND
68+53.06	30.70' LT.	IRON PIN FOUND
70+01.04	156.59' RT.	2" IRON PIPE FOUND
70+74.47	30.91' LT.	STONE FOUND
72+85.93	118.37' RT.	AXLE FOUND
72+62.31	289.92' RT.	STONE FOUND WITH "X"
72+78.86	289.92' RT.	2" IRON PIPE FOUND

EX. MONUMENTS OFF S.R. 7		
STATION	OFFSET	DESCRIPTION
388+43.14	0.00' RT.	P.K. NAIL FOUND
394+68.05 [S]	0.08' LT.	PROJECT CONTROL MON. #1208
399+49.92	832.41' LT.	2 1/2" IRON PIPE FOUND
401+11.17	0.00' RT.	CONCRETE MONUMENT FOUND
407+19.64	65.06' RT.	PROJECT CONTROL MON. #1209

- (A) STA. 54+00.89 S.R. 775 =
STA. 381+12.92 RAMP I =
STA. 379+57.36 RAMP L
- (B) STA. 381+38.36 S.R. 7 =
STA. 56+77.91 S.R. 775
- (C) STA. 56+35.91 S.R. 775 =
STA. 394+61.85 RAMP J
- (D) STA. 56+77.91 S.R. 775 =
STA. 381+38.36 RAMP K
- (E) STA. 387+75.52
260.63' LT.
- (F) STA. 383+90.72, 69' LT. S.R. 7
= STA. 383+90.72 RAMP J

NOTE:
SEE SHEET 2 OF 82
FOR ALTERNATE METHOD OF
STATIONING FROM SPIRAL CURVES

[L] MEASURED FROM LONG TANGENT
[S] MEASURED FROM SHORT TANGENT

- MONUMENT LEGEND**
- ☒ STONE FOUND
 - FENCE POST
 - ⊕ R.R.S. FOUND
 - ⊕ R.R.S. SET
 - ⊕ P.K. NAIL FOUND
 - ⊕ CONC. MONUMENT FD.
 - ⊕ REFER. MONUMENT SET
 - ⊕ REBAR FOUND
 - ⊕ AXLE FOUND
 - IRON PIN FOUND
 - ⊕ I.P.F. WITH I.D. CAP
 - 3/4" BAR SET
 - ⊕ PROJECT CONTROL MON.
 - ☒ MONUMENT BOX FD.
 - ☒ MONUMENT BOX SET



HORIZONTAL SCALE IN FEET

0 200 400

R/W DESIGNER
TB

PID NO.
75923

R/W REVIEWER
SER

CENTERLINE PLAT

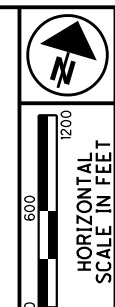
LAW - 7 - 2.17

9 / 82



- A** CRESENT SUBDIVISION
 - B** NORTH HUNTINGTON HEIGHTS
 - C** BRENTWOOD VILLAGE SUBDIVISION
 - D** NEW HOPE PARK SUBDIVISION
 - E** JAMESTOWN PARK SUBDIVISION
 - F** JO-MAR SUBDIVISION
 - G** WINTER HEIGHTS
- 1** ELDON L. RANDOLPH
 - 9** RICHARD J. BOLEN
 - 15** JAMES M. & GARRETTA LEWIS
 - 16** JEFFREY COMBS
 - 65** SKY INVESTMENT PROPERTIES, LLC
 - 91** TRACEY & CAROL ELLIS
 - 98** L. DALE & CAROLYN C. MANNS
 - 120** ERNEST W. AND MILDRED R. BONZO, TRUSTEES

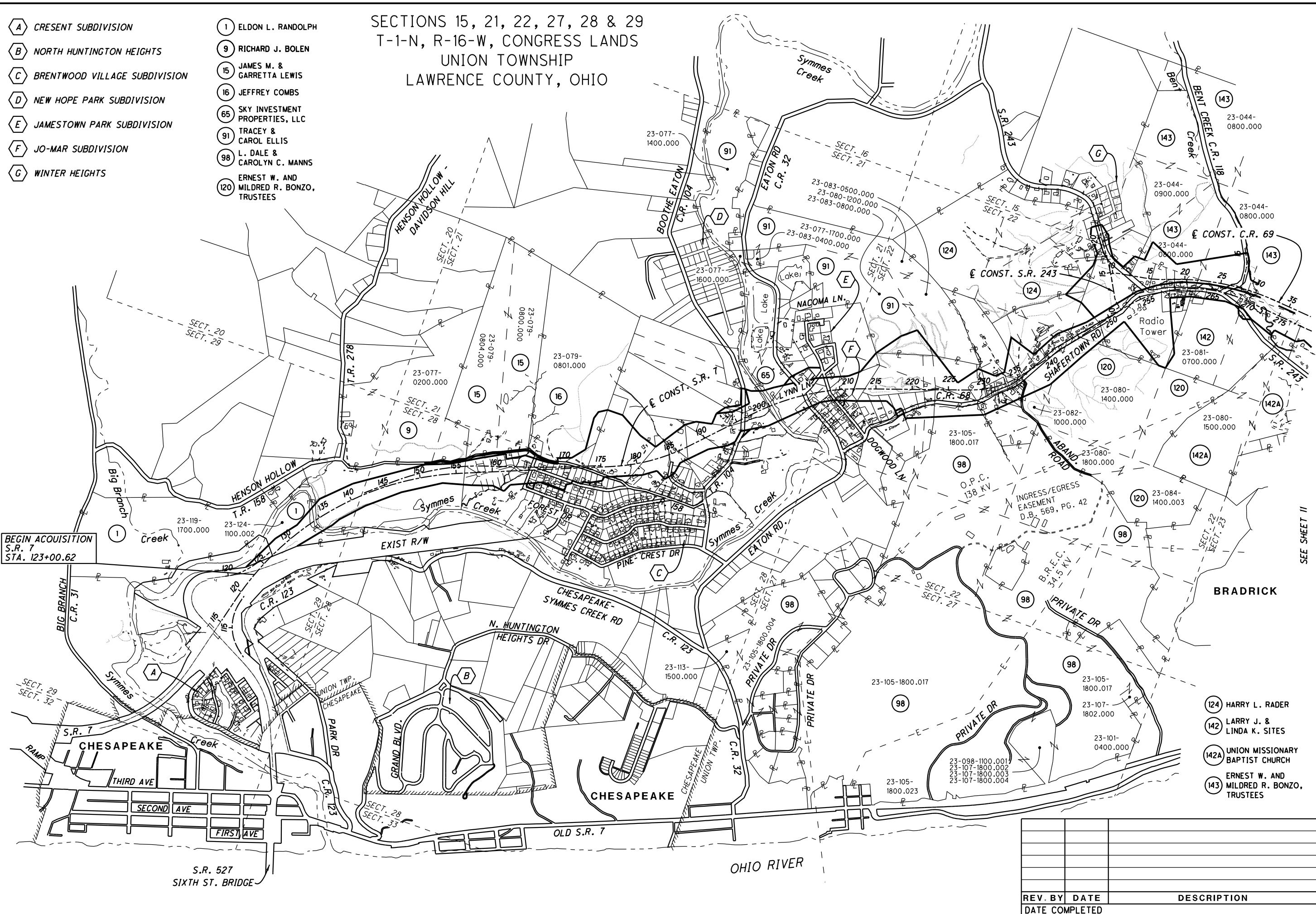
SECTIONS 15, 21, 22, 27, 28 & 29
T-1-N, R-16-W, CONGRESS LANDS
UNION TOWNSHIP
LAWRENCE COUNTY, OHIO



PID NO. **75923**
R/W DESIGNER TB
R/W REVIEWER SER

PROPERTY MAP

LAW-7-2.17



BEGIN ACQUISITION
S.R. 7
STA. 123+00.62

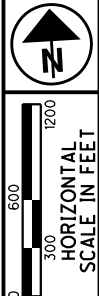
- 124** HARRY L. RADER
- 142** LARRY J. & LINDA K. SITES
- 142A** UNION MISSIONARY BAPTIST CHURCH
- 143** ERNEST W. AND MILDRED R. BONZO, TRUSTEES

REV. BY	DATE	DESCRIPTION

U:\173608714.LAW\75923\row\sheet\75923R\M001.dgn 10/1/2019 12:28:08 PM aboyce

SEE SHEET 11

SECTIONS 13, 14, 23 & 24, T-1-N, R-16-W, CONGRESS LANDS
 SECTIONS 33 & 34, T-1-N, R-15-W, OHIO COMPANY PURCHASE
 UNION & ROME TOWNSHIPS, LAWRENCE COUNTY, OHIO



PID NO. **75923**
 R/W DESIGNER TB
 R/W REVIEWER SER

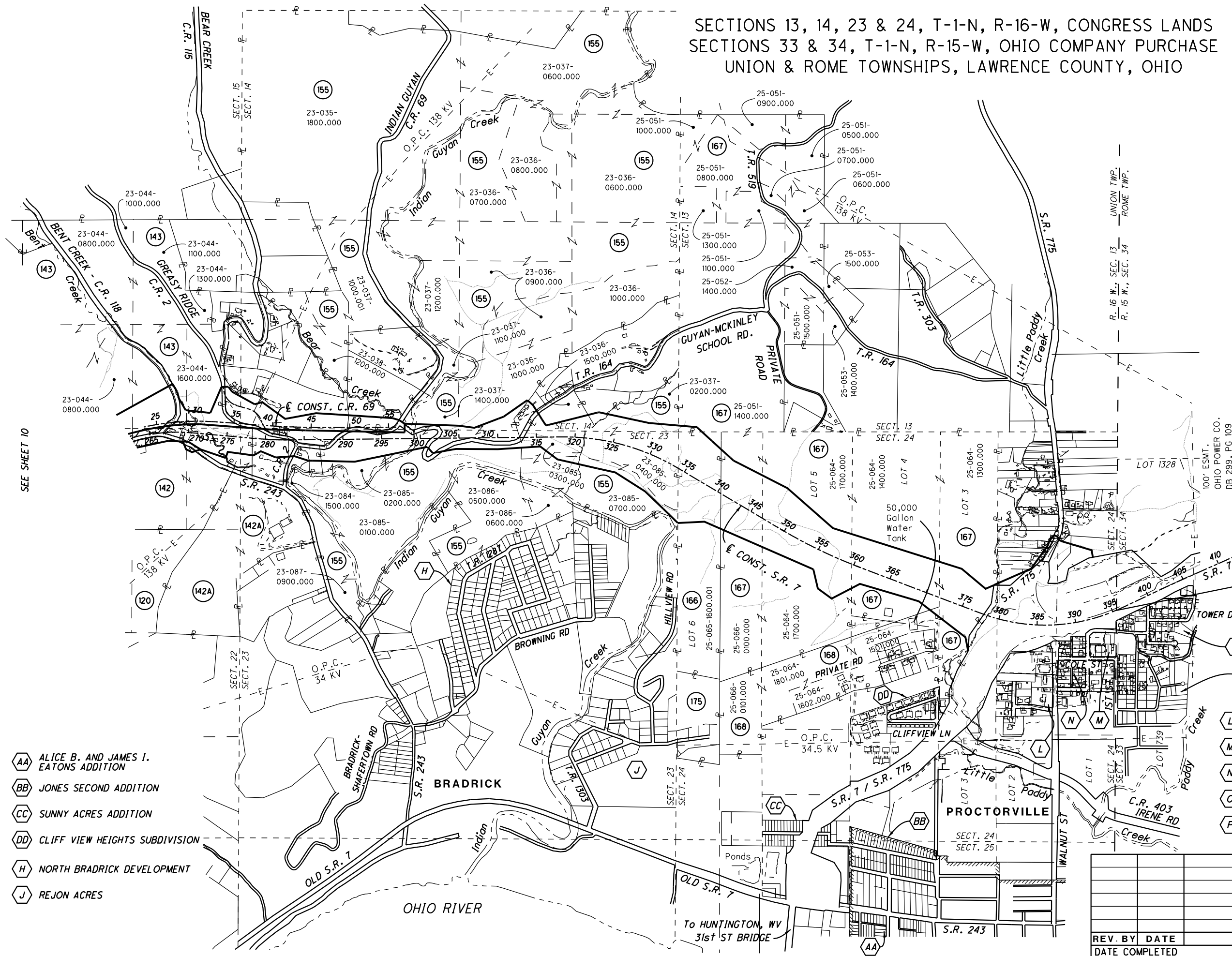
PROPERTY MAP

LAW-7-2.17

- (142) LARRY J. & LINDA K. SITES
- (142A) UNION MISSIONARY BAPTIST CHURCH
- (143) ERNEST W. AND MILDRED R. BONZO, TRUSTEES
- (155) ERNEST W. AND MILDRED R. BONZO, TRUSTEES
- (166) ROBERT E. & SUSAN L. FLETCHER
- (167) ERNEST W. AND MILDRED R. BONZO, TRUSTEES
- (168) RILEY DEVELOPMENT COMPANY, INC.
- (175) M.L. SMITH, TRUSTEE

- (L) FAIRVIEW SUBDIVISION
- (M) WHITEOAK SQUARE SUBDIVISION
- (N) SMITHFIELD SUBDIVISION
- (O) ELLIS COURT SUBDIVISION
- (P) TOWER ESTATES SUBDIVISION

REV. BY	DATE	DESCRIPTION

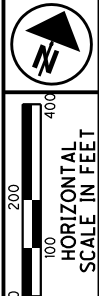


SEE SHEET 10

- (AA) ALICE B. AND JAMES I. EATONS ADDITION
- (BB) JONES SECOND ADDITION
- (CC) SUNNY ACRES ADDITION
- (DD) CLIFF VIEW HEIGHTS SUBDIVISION
- (H) NORTH BRADRICK DEVELOPMENT
- (J) REJON ACRES

END ACQUISITION
 S.R. 7
 STA. 395+40.00

U:\173608714\Law\75923\row\sheet\75923.RMO02.dgn 10/11/2019 12:28:10 PM aboyce



PID NO. 75923
R/W DESIGNER TB
R/W REVIEWER SER

PROPERTY MAP

LAW-7-2.17

SECTIONS 21, 22 & 28 T-1-N, R-16-W, CONGRESS LANDS UNION TOWNSHIP LAWRENCE COUNTY, OHIO

- 10 HOWARD W. & RUTH R. PERDUE, AND NANCY P. HAMBURG
- 11 RONNIE & LYNN M. KINGERY
- 12 HOWARD W. & RUTH R. PERDUE
- 13 ROBERT P. & ELIZABETH M. TABER
- 17 FRANCESCA KARLE AND DAVID & ANTONETTA KARLE
- 19 WILLARD D. SPEARS
- 20 PENNY SUE PANNELL
- 21 ROSE ANN CYRUS
- 22 JOHN M. HILL, II & MANDY J. HILL
- 23 BRAD & EMMA MCNEILL
- 24 ROBERT & CONCEPCION J. HINTZ
- 25 JAMES T. & MELISSA POINTER
- 27 RYAN B. & LESLIE R. DAVIS
- 28 DANNY HOLSCHUH AND FRED HAYES
- 29 GLEN D. & CAROL J. CHAPMAN
- 30 NATALIE L. CAMPBELL
- 31 JAMES R. & REBECCA MCCOMAS
- 33 ROBERT & CONCEPCION HINTZ
- 35 STATE OF OHIO
- 36 STATE OF OHIO
- 37 STEVEN D. & LESLIE R. FLOUHOUSE
- 38 DWAYNE E. & SHANNON ALLEN
- 39 JERRY D. & ANGELA D. EDDY
- 41 RONALD L. & OSIE M. CLEVELAND
- 42 CARLOS D. & PATRICIA A. MARCUM
- 43 HOWARD W. PERDUE, JR. & RUTH R. PERDUE
- 44 PATRICIA R. LEWIS
- 45 RICHARD HOUSTON

- 15 JAMES M. & GARRETTA LEWIS 23-079-0804.000
- 15 JAMES M. & GARRETTA LEWIS 23-079-0800.000
- 16 JEFFREY COMBS 23-079-0801.000
- 44 (TT)
- 46 (L.L.)
- 60 AUDREY SCHOCKLEY 23-079-1500.002
- 46 LILLIAN F. POYNTER AND SUSAN POYNTER DELKER 23-079-0100.000
- 46A
- 55 (L.L.)
- 52B SARAH CECIL, JENNIFER CECIL, AND ADAM CECIL 23-079-1400.000

TMP

Pcl 23, Closed but still needs to relocate

Pcl 46A, Closed but still needs to relocate

Pcl 70, Appropriated and needs no relocation

Line moved in Revision. Not to perform on this project.

Line moved. Env Line controlling

Pcl 69, Closed but still needs to relocate

Pcl 48, Appropriated and needs no relocation

- MONUMENT LEGEND**
- ☐ STONE FOUND
 - FENCE POST
 - ⊕ R.R.S. FOUND
 - ⊕ R.R.S. SET
 - ⊕ P.K. NAIL FOUND
 - ⊕ CONC. MONUMENT FD.
 - ⊕ REFER. MONUMENT SET
 - ⊕ REBAR FOUND
 - ⊕ BOLT FOUND
 - ⊕ IRON PIN FOUND
 - ⊕ I.P.F. WITH I.D. CAP
 - ⊕ 3/4" BAR SET
 - ☐ MONUMENT BOX FD.
 - ☐ MONUMENT BOX SET

- STRUCTURE KEY**
- ☐ RESIDENTIAL
 - COMMERCIAL
 - ▨ OUT-BUILDING

PATRICIA R. LEWIS IS THE OWNER OF THESE BUILDINGS, WHICH DO NOT LIE WITHIN HER PROPERTY DESCRIBED IN O.R. 607, PG. 618 AND DELINEATED UPON THESE R/W PLANS AS PARCEL 44

- 47 THE TWENTIETH STREET BANK
- 48 W.F. McCOY (HEIRS & ASSIGNS)
- 49 CAROL R. FIELDS
- 50 DONALD RAYMOND WAUGH
- 51 OTIS M. & CATHRYN J. JUSTICE
- 53 JOHNNIE R. SCOTT & SARAH A. GILLESPIE
- 54 KERSTEN B. & KINDRA R. HARRIS
- 55 BOBBY L. & ROBERTA J. ESTEP
- 56 CHARLES & CHARLOTTE POYNTER
- 57 BARBARA SHOCKLEY
- 58 THOMAS D. THORNBURGH, SR. & BARBARA J. HODGE THORNBURGH
- 59 HARRY L. & SANDRA K. HAMLIN
- 62 STEVEN S. ADKINS
- 63 THOMAS E. & SALLY NEWTON
- 64 EVERETT D. MARTIN, JR. AND GINA MARTIN
- 65 SKY INVESTMENT PROPERTIES, LLC
- 66 EVERETT MARTIN, JR.
- 67 JERRY L. & PAULA A. NOBLE
- 68 WALTER L. PLUMLEY
- 69 WALTER L. & BRENDA H. PLUMLEY
- 70 EARL D. BRAMMER (HEIRS & ASSIGNS)
- 71 EVERETT D. MARTIN, JR. AND GINA L. MARTIN
- 71A WILLIAM J. & LAURAETTA J. KNAPP
- 72 RONALD KEITH & KIMBERLY D. MOORE
- 73 STATE OF OHIO
- 74 MARY R. SMITH
- 75 DONNA M. ADKINS
- 76 KAREN EVANS
- 78 NANCY MCKENZIE
- 79 STATE OF OHIO
- 81 RAYMOND R. & ALMA J. MCHONE
- 82 STATE OF OHIO
- 84 ELWOOD E. & AMBER C. WILSON
- 85 BLAIR P. & APRIL D. WRIGHT
- 86 WESLEY L. COLLINS
- 87 JAMES A. MONTGOMERY

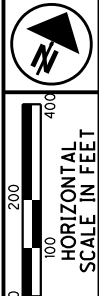
U:\173608714\LA\75923\row\sheet\75923R\004.dgn 10/11/2019 12:28:14 PM aboyce

- 82 STATE OF OHIO
- 86 WESLEY L. COLLINS
- 87 JAMES A. MONTGOMERY
- 88 JAMES G. SMITH
- 89 FRANCIS JAMES BUDD & BRANDY RENAY BUDD
- 90 BILL A. BROWN
- 90A W.W. FULLER (HEIRS & ASSIGNS)
- 92 JOHNNY E. & JANIE E. SMITH
- 93 JAMES H. & ROSA SMITH
- 94 CHARLES W. & MAZIE L. RULEN
- 95 SHAWN L. STOWERS
- 96 JASPER & DELLA M. RIGNEY
- 99 ANNICE BERRY
- 102 STATE OF OHIO
- 103 GEORGE W. & MARILYN BLACK
- 103A STATE OF OHIO

- 106 WILLIAM RICHARD HYSSELL
- 108 DAVID A. PARSONS
- JUANITA BLEVINS AND MAXINE LYKINS, AND ALMA M. BLACK (LIFE ESTATE)
- 110

99A BILL A. BROWN OWNER OF THIS BUILDING, LYING WITHIN PARCEL 99

SECTIONS 14, 15, 22 & 23
T-1-N, R-16-W, CONGRESS LANDS
UNION TOWNSHIP
LAWRENCE COUNTY, OHIO

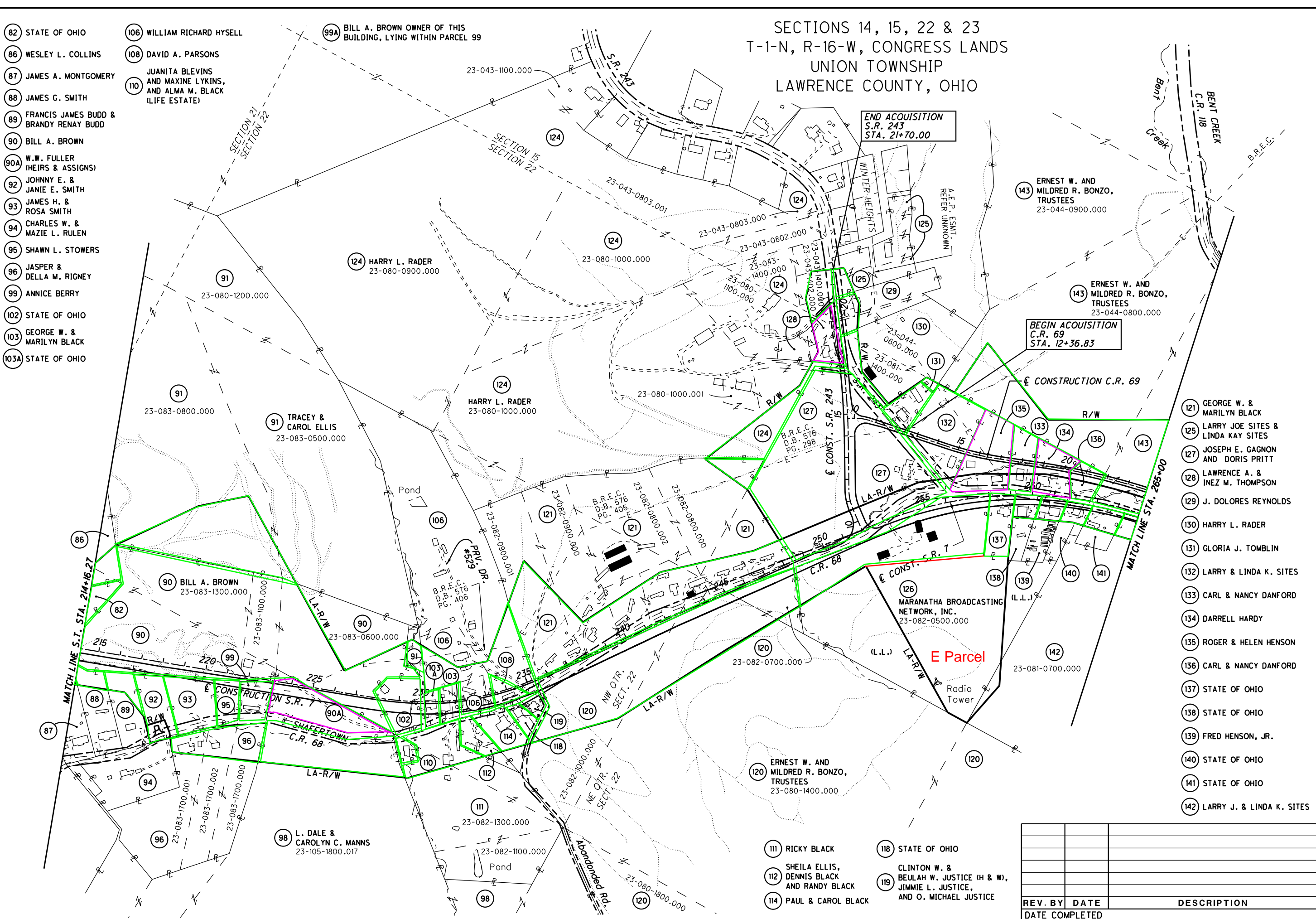


PID NO. 75923
R/W DESIGNER TB
R/W REVIEWER SER

PROPERTY MAP

LAW-7-2.17

U:\173608714_LAW\75923\row\sheet\75923RMO05.dgn 10/11/2019 12:28:16 PM aboyce



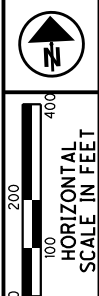
- 121 GEORGE W. & MARILYN BLACK
- 125 LARRY JOE SITES & LINDA KAY SITES
- 127 JOSEPH E. GAGNON AND DORIS PRITT
- 128 LAWRENCE A. & INEZ M. THOMPSON
- 129 J. DOLORES REYNOLDS
- 130 HARRY L. RADER
- 131 GLORIA J. TOMBLIN
- 132 LARRY & LINDA K. SITES
- 133 CARL & NANCY DANFORD
- 134 DARRELL HARDY
- 135 ROGER & HELEN HENSON
- 136 CARL & NANCY DANFORD
- 137 STATE OF OHIO
- 138 STATE OF OHIO
- 139 FRED HENSON, JR.
- 140 STATE OF OHIO
- 141 STATE OF OHIO
- 142 LARRY J. & LINDA K. SITES

- 111 RICKY BLACK
- 112 SHEILA ELLIS, DENNIS BLACK AND RANDY BLACK
- 114 PAUL & CAROL BLACK
- 118 STATE OF OHIO
- 119 CLINTON W. & BEULAH W. JUSTICE (H & W), JIMMIE L. JUSTICE, AND O. MICHAEL JUSTICE

REV. BY	DATE	DESCRIPTION

SECTIONS 13, 14, 23 & 24
T-1-N, R-16-W, CONGRESS LANDS
UNION TOWNSHIP
LAWRENCE COUNTY, OHIO

- 150 MARY MASSIE
- 151 ERNEST W. AND MILDRED R. BONZO, TRUSTEES
- 152 CHARLES & NORMA MAYENSCHNEIN
- 153 ROMAINE A. MARTING
- 154 DANNY HOLSCHUH
- 154A RHONDA S. SAENZ
- 156 CARL & FAYE MAYENSCHNEIN
- 157 MICHAEL J. RILEY
- 158 BARBARA FAYE TAYLOR
- 159 JOSEPHINE CLARK (AKA JOSEPHINE MCCORMICK) AND KENNETH E. CLARK
- 160 A. JOSEPHINE MCCORMICK (AKA JOSEPHINE MCCORMICK)
- 161 GARY WHITLEY, JIMMY WHITLEY, RONNIE WHITLEY, AND BRENDA BLACK
- 162 KEVIN L. & SHERRI L. SALTER



PID NO. 75923

R/W DESIGNER TB
R/W REVIEWER SER

PROPERTY MAP

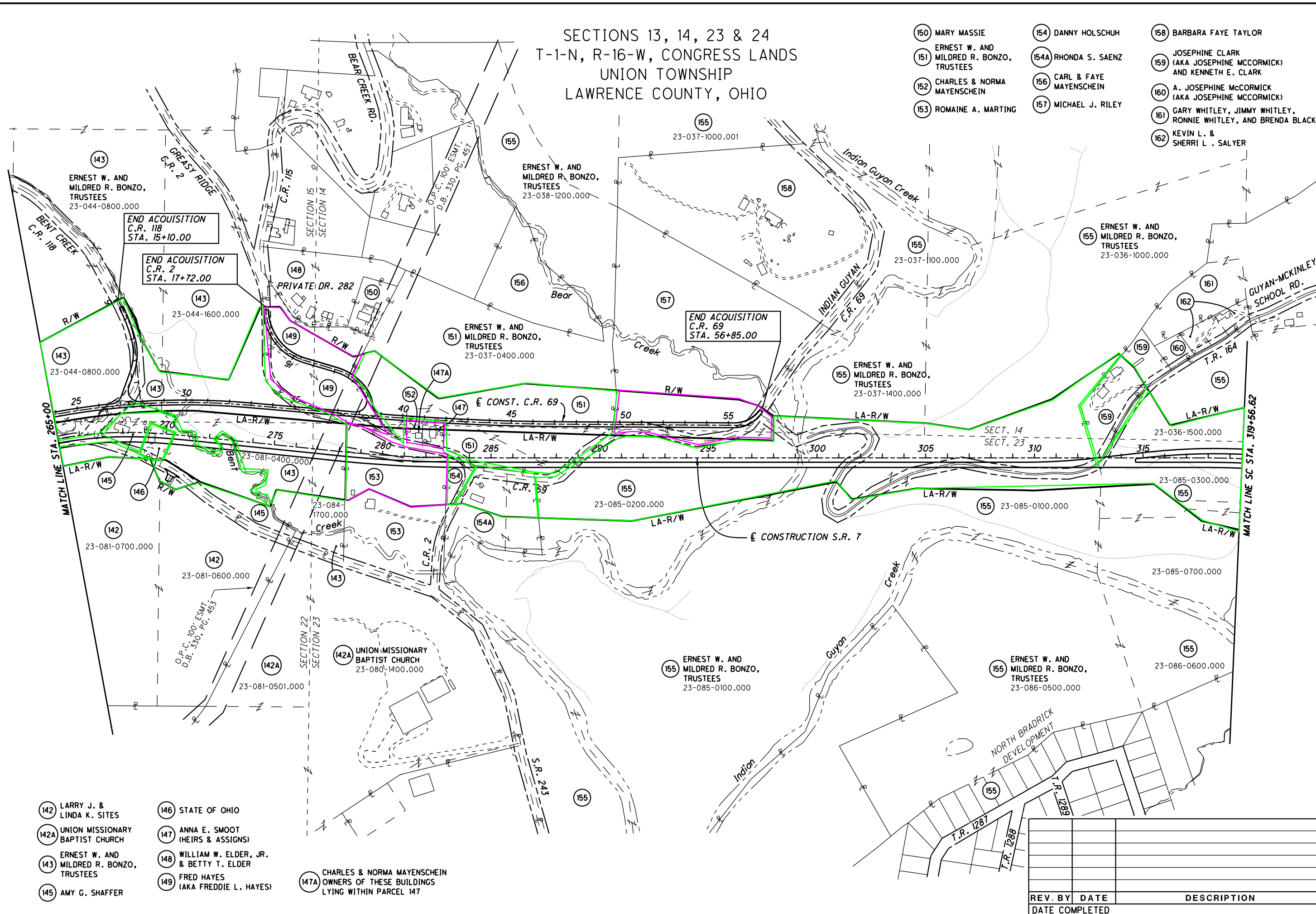
LAW-7-2.17

15 / 82

- 142 LARRY J. & LINDA K. SITES
- 142A UNION MISSIONARY BAPTIST CHURCH
- 143 ERNEST W. AND MILDRED R. BONZO, TRUSTEES
- 145 AMY G. SHAFFER
- 146 STATE OF OHIO
- 147 ANNA E. SMOOT (HEIRS & ASSIGNS)
- 148 WILLIAM W. ELDER, JR. & BETTY T. ELDER
- 149 FRED HAYES (AKA FREDDIE L. HAYES)
- 147A CHARLES & NORMA MAYENSCHNEIN OWNERS OF THESE BUILDINGS LYING WITHIN PARCEL 147

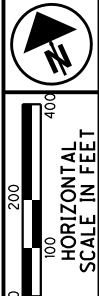
REV. BY	DATE	DESCRIPTION

U:\173608714\LA\75923\row\sheet\75923RMO06.dgn 10/11/2019 12:28:18 PM aboyce



- 155 ERNEST W. AND MILDRED R. BONZO, TRUSTEES
- 161 GARY WHITLEY, JIMMY WHITLEY, RONNIE WHITLEY, AND BRENDA BLACK
- 164 ELSIE C. WHITLEY AND SAMMY DEAN WHITLEY
- 165A TONEY RAY & RITA GAIL CAPERTON
- 165B BETSY W. RATCLIFF

SECTIONS 13, 23 & 24
T-1-N, R-16-W, CONGRESS LANDS
UNION TOWNSHIP
LAWRENCE COUNTY, OHIO



PID NO. **75923**
R/W DESIGNER TB
R/W REVIEWER SER

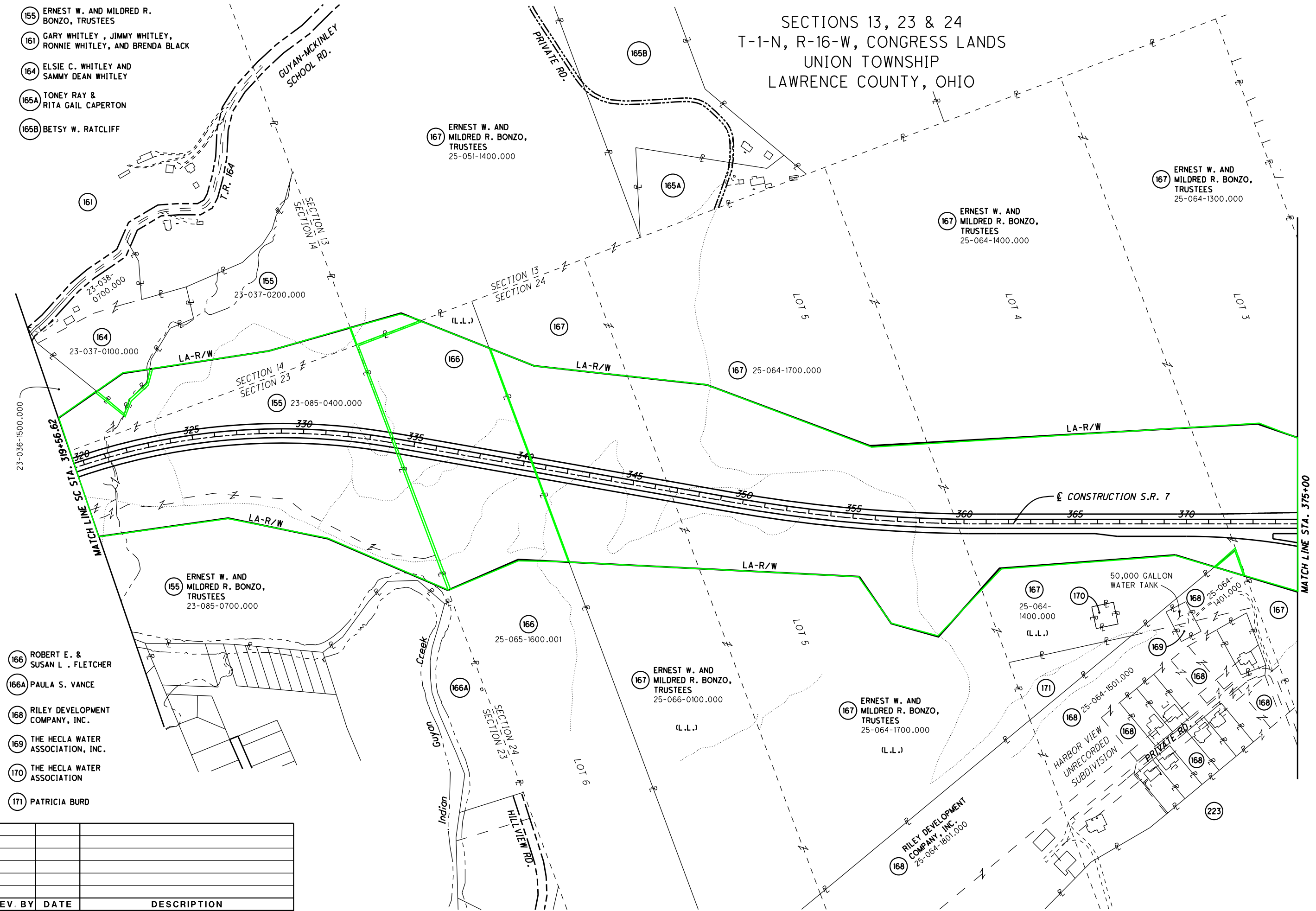
PROPERTY MAP

LAW-7-2.17

U:\17360874\LAW\75923\row\sheet\75923R\007.dgn 10/11/2019 12:28:19 PM aboyce

- 166 ROBERT E. & SUSAN L. FLETCHER
- 166A PAULA S. VANCE
- 168 RILEY DEVELOPMENT COMPANY, INC.
- 169 THE HECLA WATER ASSOCIATION, INC.
- 170 THE HECLA WATER ASSOCIATION
- 171 PATRICIA BURD

REV. BY	DATE	DESCRIPTION



SEC. 13, 23 & 24, T-1-N, R-16-W, CONGRESS LANDS
 SEC. 33 & 34, T-1-N, R-15-W, OHIO COMPANY PURCHASE
 UNION & ROME TOWNSHIPS
 LAWRENCE COUNTY, OHIO

- (167) ERNEST W. AND MILDRED R. BONZO, TRUSTEES
- (252) STATE OF OHIO
- (255) STATE OF OHIO
- (256) MANFORD KING
- (257) STATE OF OHIO
- (258) TERRY J. & KAY L. HOLLAND
- (258A) HELEN KATHLEEN SPEARS
- (258B) BURNIE E. WATSON
- (259) GARY L. SOWARDS, SR.
- (260) HELENA HAMMONS
- (261) GERTRUDE SCARBERRY
- (268) STATE OF OHIO
- (301) STATE OF OHIO

BEGIN ACQUISITION
 S.R. 775
 STA. 50+80.00


END ACQUISITION
 S.R. 775
 STA. 70+60.00

END ACQUISITION
 S.R. 7
 STA. 395+40.00

- (242) ERNEST B. & CLORINDA G. HALL
- (243) ERNEST RALPH ROOD & MYRTLE RUTH ROOD
- (244) STATE OF OHIO
- (273) DANNY LEE BURCHAM
- (277) GLENN EDWARD EARL & NANCY K. EARL
- (280) NEW HOPE UNITED METHODIST CHURCH
- (283) JOHN T. WILLIAMS II, & JENETTE WILLIAMS
- (285) DANNY J. HOLSCHUH
- (288) GREGORY A. & ASHLEY M. SULLIVAN
- (292) ALMA L. HOLLEY
- (293) MICHELLE CHILDERS
- (294) ROBERT CECIL
- (314) STATE OF OHIO

- (DD) CLIFF VIEW HEIGHTS SUBDIVISION
- (L) FAIRVIEW SUBDIVISION
- (M) WHITEOAK SQUARE SUBDIVISION
- (N) SMITHFIELD SUBDIVISION
- (O) ELLIS COURT SUBDIVISION
- (P) TOWER ESTATES SUBDIVISION

REV. BY	DATE	DESCRIPTION



PID NO. **75923**

R/W DESIGNER TB
 R/W REVIEWER SER

PROPERTY MAP

LAW - 7 - 2.17

17 / 82

U:\173608714\LA\75923\row\sheet\75923R\MO08.dgn 10/11/2019 12:28:21 PM aboyce

TOTAL NUMBER OF :
 105 OWNERSHIPS 40 TOTAL TAKES
 205 PARCELS 57 OWNERSHIPS W/ STRUCTURES INVOLVED

NET RESIDUE = RECORD AREA - TOTAL PRO - NET TAKE

GRANTEE:
 ALL RIGHT OF WAY ACQUIRED IN THE
 NAME OF THE STATE OF OHIO
 UNLESS OTHERWISE SHOWN.

(c) = CALCULATED AREA

**ALL AREAS IN ACRES
 UNLESS OTHERWISE NOTED**

PARCEL NO.	OWNER	SHEET NO.	OWNERS RECORD		AUDITOR'S PARCEL	RECORD AREA	TOTAL P.R.O.	GROSS TAKE	P.R.O. IN TAKE	NET TAKE	STRUC-TURE	NET RESIDUE		TYPE FUND	REMARKS	AS ACQUIRED	
												LEFT	RIGHT			BOOK	PAGE
1-WL	ELDON L. RANDOLPH (AKA ELDON LEE RANDOLPH)	43	551	447	23-124-1100.002	11.520	0.000	4.179	0.000	4.179	NO			STATE	LEASE TO MCF RESOURCES, INC. (LV 61, PG 398)		
	TOTAL 1-WL					71.210	0.000	4.179	0.000	4.179		64.768	2.263				
1-E1		43-44	551	447	23-124-1100.002			5.128	0.000	5.128	NO			STATE	POTENTIAL LANDLOCK (SYMMES CREEK)		
1-E2		43-44	551	447	23-124-1100.002			2.263	0.000	2.263	NO			STATE	LANDLOCKED		
1-CH		43	551	447	23-124-1100.002			0.221	0.000	0.221	NO			STATE			
2	PHIL HOLMAN AND SUZANNE STRAIT-HOLMAN (NKA SUZANNE STRAIT)		603	764	23-121-0601.000	0.530									NO R/W REQUIRED		
3	SUZANNE STRAIT (FKA SUZANNE STRAIT-HOLMAN)		O.R. 613	61	23-121-0600.000	1.470									NO R/W REQUIRED		
4	JEREMY P. & JANE L. MORSE		528	652	23-121-0400.000	1.170									NO R/W REQUIRED		
5	FREDDIE L. HAYES, JR.		O.R. 225	193	23-124-1100.000	3.360									NO R/W REQUIRED		
6	NOT USED																
7	STATE OF OHIO		O.R. 154	35	23-112-1900.000	22.250									ACQUIRED UNDER LAW-7-7.75, PARCEL 6-WL AS A MITIGATION AREA		
			O.R. 154	35	23-121-0200.000	0.430											
			O.R. 154	35	23-121-0300.000	19.550											
			O.R. 154	35	23-121-0500.000	0.110											
			493	65	23-112-1900.001	2.000									ACQUIRED UNDER LAW-52-23.56 / LAW-7-0.00		
			485	412	23-119-1700.001	6.510											
			485	414	23-119-1700.002	9.730											
			465	407	23-121-1102.000	1.200											
			512	756	23-124-1101.001	0.940											
			463	679	23-124-1101.000	3.280											
			528	82	23-121-1200.001	0.790											
8	WILLIAM D. ARTHUR AND AMY L. NORRIS		O.R. 361	450	23-122-0600.000	0.760									NO R/W REQUIRED		
9	RICHARD J. BOLEN		523	477	23-072-1500.000	1.160									NO R/W REQUIRED		
			523	477	23-077-0200.000	20.120											
			523	477	23-113-0100.000	3.780											
			523	477	23-113-0200.000	19.010											
			523	477	23-122-0500.000	9.640											
10-WL	HOWARD W. & RUTH R. PERDUE, AND NANCY P. HAMBURG	45-46	O.R. 562	739	23-112-0749.000	8.820	0.332	6.110	0.000	6.110	NO			STATE	LEASE TO DAVID FOX (L.V. 16, PG 141) & (M.R. 3, PG 450)		
10-WDV		45-46	O.R. 562	739	23-112-0749.000			0.772	0.332	0.440	NO			STATE			
	GRAND TOTAL					8.820 8.357(c)	0.332	6.882	0.332	6.550			1.475		PARCEL ACREAGE CORRECTION = 8.357 (c)		
10-E		45-46	O.R. 562	739	23-112-0749.000			1.475	0.000	1.475	NO			STATE	LANDLOCKED		

NOTE: ALL TEMPORARY PARCELS TO BE OF 24 MONTH DURATION.

NOTE: UNDER NO CIRCUMSTANCES ARE TEMPORARY EASEMENTS TO BE USED FOR STORAGE OF MATERIAL OR EQUIPMENT BY THE CONTRACTOR UNLESS NOTED OTHERWISE.

LEGEND:

WD = WARRANTY DEED
 WL = FEE SIMPLE WITH LIMITATION OF ACCESS
 T = TEMPORARY EASEMENT
 SL = SLOPE EASEMENT
 S = SEWER EASEMENT
 CH = CHANNEL EASEMENT
 V = IN NAME OF ANOTHER STATE AGENCY, LPA, ETC.

+ DENOTES REMOVAL ITEMS, FOR DESCRIPTION OF REMOVAL ITEMS SEE CORRESPONDING RIGHT OF WAY PLAN SHEET

* DENOTES RIGHT OF WAY ENCROACHMENT

REV. BY	DATE	DESCRIPTION
FIELD REVIEW BY	DATE:	
OWNERSHIP VERIFIED BY	DATE:	
DATE COMPLETED		

FEDERAL PROJECT NO. E(035)921 E(060)482
 PID NO. 75923
 STATE JOB NO. 495095
 R/W DESIGNER TB R/W REVIEWER SER
SUMMARY OF ADDITIONAL RIGHT OF WAY
 LAW-7-2.17
 18 / 82

U:\173608714\LA\75923\row\sheet\75923RS001.dgn 10/1/2019 12:28:22 PM aboyce

NET RESIDUE = RECORD AREA - TOTAL PRO - NET TAKE

GRANTEE:
ALL RIGHT OF WAY ACQUIRED IN THE
NAME OF THE STATE OF OHIO
UNLESS OTHERWISE SHOWN.

(D) = DEED AREA
(c) = CALCULATED AREA

**ALL AREAS IN ACRES
UNLESS OTHERWISE NOTED**

PARCEL NO.	OWNER	SHEET NO.	OWNERS RECORD		AUDITOR'S PARCEL	RECORD AREA	TOTAL P.R.O.	GROSS TAKE	P.R.O. IN TAKE	NET TAKE	STRUC-TURE	NET RESIDUE		TYPE FUND	REMARKS	AS ACQUIRED	
												LEFT	RIGHT			BOOK	PAGE
11-WL	RONNIE & LYNN M. KINGERY	46	O.R. 277 O.R. 64	747 712	23-112-0600.002	7.350	0.000	0.740	0.000	0.740	NO		6.610	STATE	+ REMOVE 142 LF OF BOARD FENCE		
12-WL	HOWARD W. & RUTH R. PERDUE	46	628 628 628 628	626 626 626 626	23-112-0749.002 23-112-0749.003 23-112-0749.004 23-112-0749.005	0.194 (D) 0.160 (D) 0.193 (D) 0.208 (D)	0.000 0.000 0.000 0.000							STATE	LOT 214 BRENTWOOD VILLAGE NO. 7 (UNRECORDED PLAT) PT OF LOT 202 BRENTWOOD VILLAGE NO. 7 LOT 201 BRENTWOOD VILLAGE NO. 7 (UNRECORDED PLAT) PT OF LOT 202 BRENTWOOD VILLAGE NO. 7		
	TOTAL 12-WL							0.401	0.000	0.401	NO						
12-WDV		46	628 628	626 626	23-112-0749.005 23-112-0749.003									STATE			
	TOTAL 12-WDV							0.355	0.000	0.355	NO						
	GRAND TOTAL					0.755 (D) 0.756 (c)	0.000	0.756 (c)	0.000	0.756 (c)		0.000	0.000		TOTAL TAKE (BY EXISTING DEED - 0.775 AC.) PARCEL AREA CORRECTION - 0.756 (c)		
13-WL	ROBERT P. & ELIZABETH M. TABER	46	628 628	685 685	23-112-0749.001 23-112-0749.006	0.490 (D) 0.435 (D)	0.000 0.000				YES				HOUSE		
	TOTAL 13-WL							0.799	0.000	0.799							
13-WDV			628	685	23-112-0749.006			0.127	0.000	0.127	NO						
	GRAND TOTAL					0.925 (D) 0.926 (c)	0.000	0.926 (c)	0.000	0.926 (c)		0.000	0.000		TOTAL TAKE (BY EXISTING DEED - 0.925 AC.) PARCEL AREA CORRECTION - 0.926 (c)		
14	NOT USED																
15	JAMES M. & GARRETTA LEWIS (AKA GRETTA LEWIS)		O.R. 623 O.R. 623 O.R. 623	438 435 432	23-079-0800.000	29.590									NO R/W REQUIRED		
			437 437 471 471	553 553 73 73	23-112-0508.000	3.380											
			O.R. 623	438	23-112-0502.000	0.860											
16-WL1	JEFFREY COMBS (AKA JEFFREY T. COMBS) (AKA JEFFERY COMBS, AKA JEFFERY T.)	46-47	O.R. 595 624	772 244	23-079-0801.000 23-112-0503.000	57.840 0.840	0.000 0.209	0.100 0.213	0.000 0.123	0.100 0.090	NO			STATE			
	TOTAL 16-WL1							0.313	0.123	0.190							
16-WL2		48	O.R. 595 624	772 244	23-079-0801.000			1.481	0.000	1.481	NO			STATE			
	GRAND TOTAL					58.680	0.209	1.794	0.123	1.671		56.800					
16-T		46 81	O.R. 595 624	772 244	23-112-0503.000			0.045	0.000	0.045	NO			STATE	TO RECONSTRUCT DRIVE		
17	FRANCESCA KARLE AND DAVID & ANTONETTA KARLE		O.R. 569 O.R. 569	506 506	23-112-0504.000 23-079-0803.000	0.110 0.810									NO R/W REQUIRED		
18	NOT USED																
19	WILLARD D. SPEARS		O.R. 249 O.R. 249 O.R. 249	208 208 208	23-112-0744.036 23-112-0744.038 23-112-0744.039	2.390 0.298 0.298									NO R/W REQUIRED		

FEDERAL PROJECT NO. E(035)921 E(060)482
PID NO. 75923
STATE JOB NO. 495095
R/W DESIGNER TB R/W REVIEWER SER
SUMMARY OF ADDITIONAL RIGHT OF WAY
LAW-7-2.17
19/82

NOTE: ALL TEMPORARY PARCELS TO BE OF 24 MONTH DURATION.

NOTE: UNDER NO CIRCUMSTANCES ARE TEMPORARY EASEMENTS TO BE USED FOR STORAGE OF MATERIAL OR EQUIPMENT BY THE CONTRACTOR UNLESS NOTED OTHERWISE.

LEGEND:
WD = WARRANTY DEED
WL = FEE SIMPLE WITH LIMITATION OF ACCESS
T = TEMPORARY EASEMENT
SL = SLOPE EASEMENT
S = SEWER EASEMENT
CH = CHANNEL EASEMENT
V = IN NAME OF ANOTHER STATE AGENCY, LPA, ETC.

+ DENOTES REMOVAL ITEMS, FOR DESCRIPTION OF REMOVAL ITEMS SEE CORRESPONDING RIGHT OF WAY PLAN SHEET

* DENOTES RIGHT OF WAY ENCROACHMENT

REV. BY	DATE	DESCRIPTION
FIELD REVIEW BY	DATE:	
OWNERSHIP VERIFIED BY	DATE:	
DATE COMPLETED		

U:\173608714\LAW\75923\row\sheet1s\75923RS002.dgn 10/11/2019 12:28:24 PM aboyce

GRANTEE:
ALL RIGHT OF WAY ACQUIRED IN THE
NAME OF THE STATE OF OHIO
UNLESS OTHERWISE SHOWN.

(c) = CALCULATED AREA

**ALL AREAS IN ACRES
UNLESS OTHERWISE NOTED**

PARCEL NO.	OWNER	SHEET NO.	OWNERS RECORD		AUDITOR'S PARCEL	RECORD AREA	TOTAL P.R.O.	GROSS TAKE	P.R.O. IN TAKE	NET TAKE	STRUC-TURE	NET RESIDUE		TYPE FUND	REMARKS	AS ACQUIRED	
												LEFT	RIGHT			BOOK	PAGE
41-WL	RONALD L. & OSIE M. CLEVELAND	47	O.R. 183	341	23-112-0744.051	0.321 (c)	0.000	0.223	0.000	0.223	YES P		0.098	STATE	LOT 189 - BRENTWOOD SEC. 6 [AUDITOR = 0.3214 (c)] HOUSE, CARPORT TOTAL TAKE (BY EXISTING DEED)		
41-E		47	O.R. 183	341	23-112-0744.051			0.098	0.000	0.098				STATE	POTENTIAL UNECONOMIC REMNANT		
42-WL	CARLOS D. & PATRICIA A. MARCUM	47	O.R. 244	119	23-112-0744.050	0.297 (c)	0.000	0.146	0.000	0.146	NO			STATE	LOT 188 - BRENTWOOD SEC. 6 [AUDITOR = 0.2975 (c)] LOT 187 - BRENTWOOD SEC. 6 [AUDITOR = 0.2733 (c)]		
			O.R. 244	119	23-112-0744.049	0.271 (c)	0.000	0.012	0.000	0.012							
	TOTAL					0.568 (c)	0.000	0.158	0.000	0.158			0.410				
43	HOWARD W. PERDUE, JR. & RUTH R. PERDUE		567	51	23-112-0744.047	0.255 (c)									LOT 187 - BRENTWOOD VILLAGE SEC. 6 NO R/W REQUIRED		
44-E	PATRICIA R. LEWIS (AKA PATRICIA RUTH LEWIS)	48	O.R. 607 485	618 653	23-078-1200.000	1.160 1.161 (c)	0.000	1.160	0.000	1.160	NO	0.000		STATE	TOTAL TAKE (BY EXISTING DEED) SEE PARCEL 46A FOR STRUCTURES		
45-WL	RICHARD HOUSTON	46-48	489	644	23-079-0802.000	1.310 1.307 (c)	0.020	1.310	0.020	1.290	P	0.000	0.000	STATE	VACANT MOBILE HOME TOTAL TAKE (BY EXISTING DEED)		
46-WL	LILLIAN F. POYNTER AND SUSAN POYNTER DELKER	47-49	589	487	23-079-0100.000	13.540 16.426 (c)	0.064	11.835	0.038	11.797	Y, P(2)	4.291	0.274	STATE	VACANT HOUSE, (2) SHEDS PARCEL AREA CORRECTION - 16.426 (c) SEE PARCEL 46A FOR ADD. STRUCTURES		
46-E		48-49 78	589	487	23-079-0100.000			4.291	0.000	4.291	P			STATE	LANDLOCKED, SHED		
46A	PATRICIA R. LEWIS (AKA PATRICIA RUTH LEWIS)	47T	NONE	NONE	NONE						YES (2) P (2)				(2) HOUSES, SEE PARCEL 44-E (2) SHEDS		
47-WL	THE TWENTIETH STREET BANK, A WEST VIRGINIA BANKING CORPORATION	46-47	536	700	23-112-0744.....	ORG 95.78	0.831	0.318	0.241	0.077	NO			STATE	REMAINDER OF LAND NOT PLATTED UNDER BRENTWOOD VILLAGE SECTION 6		
47-WDV		46 81	536	700	23-112-0744.....			0.157	0.122	0.035	NO			STATE			
	GRAND TOTAL						0.831	0.475	0.363	0.112							
48-WL	W.F. McCOY (AKA DR. W.F. McCOY) (HEIRS & ASSIGNS)	47	303	118	NONE	ORG 100.00	0.397	0.073	0.073	0.000	NO			STATE			
49-WL	CAROL R. FIELDS	47	O.R. 403	141	23-078-1300.001	0.670	0.000	0.285	0.000	0.285	YES P		0.385	STATE	HOUSE, SWIMMING POOL + 158 LF OF WIRE FENCE		
49-T		47						0.169	0.000	0.169				STATE	TO REMOVE STRUCTURE		

FEDERAL PROJECT NO. E(035)921 E(060)482
 PID NO. 75923
 STATE JOB NO. 495095
 R/W DESIGNER TB R/W REVIEWER SER
SUMMARY OF ADDITIONAL RIGHT OF WAY
 LAW-7-2.17
 22/82

NOTE: ALL TEMPORARY PARCELS TO BE OF 24 MONTH DURATION.

NOTE: UNDER NO CIRCUMSTANCES ARE TEMPORARY EASEMENTS TO BE USED FOR STORAGE OF MATERIAL OR EQUIPMENT BY THE CONTRACTOR UNLESS NOTED OTHERWISE.

LEGEND:

- WD = WARRANTY DEED
- WL = FEE SIMPLE WITH LIMITATION OF ACCESS
- T = TEMPORARY EASEMENT
- SL = SLOPE EASEMENT
- S = SEWER EASEMENT
- CH = CHANNEL EASEMENT
- V = IN NAME OF ANOTHER STATE AGENCY, LPA, ETC.

+ DENOTES REMOVAL ITEMS, FOR DESCRIPTION OF REMOVAL ITEMS SEE CORRESPONDING RIGHT OF WAY PLAN SHEET

* DENOTES RIGHT OF WAY ENCROACHMENT

REV. BY	DATE	DESCRIPTION
FIELD REVIEW BY	DATE:	
OWNERSHIP VERIFIED BY	DATE:	
DATE COMPLETED		

NET RESIDUE = RECORD AREA - TOTAL PRO - NET TAKE

GRANTEE:
ALL RIGHT OF WAY ACQUIRED IN THE
NAME OF THE STATE OF OHIO
UNLESS OTHERWISE SHOWN.

(c) = CALCULATED AREA

**ALL AREAS IN ACRES
UNLESS OTHERWISE NOTED**

PARCEL NO.	OWNER	SHEET NO.	OWNERS RECORD		AUDITOR'S PARCEL	RECORD AREA	TOTAL P.R.O.	GROSS TAKE	P.R.O. IN TAKE	NET TAKE	STRUC-TURE	NET RESIDUE		TYPE FUND	REMARKS	AS ACQUIRED	
			LEFT	RIGHT								BOOK	PAGE				
50-WL	DONALD RAYMOND WAUGH (AKA DONALD WAUGH)	47-49	O.R. 348 455	403 851	23-078-1300.000	4.630	0.000	2.911	0.000	2.911	YES (2)	0.272	1.447	STATE	BARN, WOOD SHED		
50-E		49	O.R. 348 455	403 851	23-078-1300.000			0.272	0.000	0.272	NO			STATE	LANDLOCKED		
50-T		49 81	O.R. 348 455	403 851	23-078-1300.000			0.019	0.000	0.019				STATE	TO REMOVE SHED		
51	OTIS M. & CATHRYN J. JUSTICE		461	163	23-078-1001.000	0.290									NO R/W REQUIRED		
52B	SARAH CECIL, JENNIFER CECIL, AND ADAM CECIL		O.R. 730	290	23-079-1400.000	22.490									NO R/W REQUIRED		
53-WL	JOHNNIE R. SCOTT & SARAH A. GILLESPIE	49	O.R. 634 O.R. 647	18 629	23-078-1000.002	1.160	0.282	0.367	0.184	0.183	P (2)		0.695	STATE	TWO SHEDS PERPETUAL ESMT & RW FOR T.R. 388		
53-CH		49 81	O.R. 634	18	23-078-1000.002			0.063	0.015	0.048				STATE			
53-T		49 81	O.R. 634	18	23-078-1000.002			0.024	0.000	0.024				STATE	TO REMOVE SHEDS		
54	KERSTEN B. & KINDRA R. HARRIS		O.R. 622	281	23-078-1000.000	0.520									NO R/W REQUIRED		
55-WL1	BOBBY L. & ROBERTA J. ESTEP (AKA, BOBBY L. ESTEP & ROBERTA BROWN) (AKA, BOBBY L. ESTEP & BOBBIE J. BROWN) TOTAL 55-WL1	49	533 513 R.R. 10	611 623 43	23-080-0700.000 23-078-1000.001	3.040 1.400	0.000 0.000	1.633 0.991	0.000 0.000	1.633 0.991	YES (4)			STATE	HOUSE, GARAGE, SHED, SWIM DECK ROAD RECORD THAT ESTB. ESTEP LANE (T.R. 388)		
55-WL2		49	O.R. 118 580	404 722	23-079-1800.001	0.500	0.000	0.304	0.000	0.304				STATE			
	GRAND TOTAL					4.940 5.555 (c)	0.000	2.928	0.000	2.928		2.277	0.350		PROPERTY AREA CORRECTION - 5.555 (c)		
55-E1		49	513	623	23-078-1000.001			0.350	0.000	0.350				STATE	LANDLOCKED		
55-E2		49 78	533 O.R. 118 580	611 404 722	23-080-0700.000 23-079-1800.001			2.066 0.197	0.000 0.000	2.066 0.197	YES (2)			STATE	LANDLOCKED, CABIN, COOP		
	TOTAL 55-E2		513	623	23-078-1000.001			0.014 2.277	0.000 0.000	0.014 2.277							
55-T		49	513	623	23-078-1000.001			0.350	0.000	0.350				STATE	TO REMOVE STRUCTURE SAME AREA AS PARCEL 55E-1		
56	CHARLES & CHARLOTTE POYNTER		279	650	23-078-1100.000	1.170									NO R/W REQUIRED		
57-WL	BARBARA SHOCKLEY	49	502 502	248 248	23-080-0400.000 23-080-0200.000	5.040 0.240	0.054 0.039	2.336 0.000	0.000 0.000	2.336 0.000	NO			STATE	+ REMOVE 50 L.F. OF CHAIN LINK FENCE		
	TOTAL 57-WL					5.280	0.093	2.336	0.000	2.336			2.851				
58	NOT USED																

NOTE: ALL TEMPORARY PARCELS TO BE OF 24 MONTH DURATION.

NOTE: UNDER NO CIRCUMSTANCES ARE TEMPORARY EASEMENTS TO BE USED FOR STORAGE OF MATERIAL OR EQUIPMENT BY THE CONTRACTOR UNLESS NOTED OTHERWISE.

LEGEND:

- WD = WARRANTY DEED
- WL = FEE SIMPLE WITH LIMITATION OF ACCESS
- T = TEMPORARY EASEMENT
- SL = SLOPE EASEMENT
- S = SEWER EASEMENT
- CH = CHANNEL EASEMENT
- V = IN NAME OF ANOTHER STATE AGENCY, LPA, ETC.

+ DENOTES REMOVAL ITEMS, FOR DESCRIPTION OF REMOVAL ITEMS SEE CORRESPONDING RIGHT OF WAY PLAN SHEET

* DENOTES RIGHT OF WAY ENCROACHMENT

REV. BY	DATE	DESCRIPTION
FIELD REVIEW BY	DATE:	
OWNERSHIP VERIFIED BY	DATE:	
DATE COMPLETED		

FEDERAL PROJECT NO. E(035)921 E(060)482
 PID NO. 75923
 STATE JOB NO. 495095
 R/W DESIGNER TB R/W REVIEWER SER
SUMMARY OF ADDITIONAL RIGHT OF WAY
 LAW-7-2.17
 23/82

U:\173608714\LAW\75923\row\sheet\75923RS006.dgn 10/1/2019 12:28:29 PM aboyce

GRANTEE:
ALL RIGHT OF WAY ACQUIRED IN THE
NAME OF THE STATE OF OHIO
UNLESS OTHERWISE SHOWN.

(c) = CALCULATED AREA

**ALL AREAS IN ACRES
UNLESS OTHERWISE NOTED**

PARCEL NO.	OWNER	SHEET NO.	OWNERS RECORD		AUDITOR'S PARCEL	RECORD AREA	TOTAL P.R.O.	GROSS TAKE	P.R.O. IN TAKE	NET TAKE	STRUC-TURE	NET RESIDUE		TYPE FUND	REMARKS	AS ACQUIRED	
												LEFT	RIGHT			BOOK	PAGE
59-WL	THOMAS D. THORNBURGH, SR. & BARBARA J. HODGE THORNBURGH	49-50	O.R. 455 322	23-079-1800.000	3.020	0.194	3.044	0.068	2.976	YES (3)			STATE	HOUSE, (2) SHEDS			
			O.R. 457 465	23-080-0100.000	0.500	0.037	0.262	0.000	0.262								
			O.R. 457 465	23-080-0300.000	0.010	0.003	0.000	0.000	0.000								
	TOTAL 59-WL						3.306	0.068	3.238								
59-WDV		49-50	O.R. 455 322	23-079-1800.000			0.126	0.126	0.000				STATE				
			O.R. 457 465	23-080-0100.000			0.037	0.037	0.000								
			O.R. 457 465	23-080-0300.000			0.003	0.003	0.000								
	TOTAL 59-WDV						0.166	0.166	0.000								
	GRAND TOTAL					3.530	0.234	3.472	0.234	3.238				PROPERTY AREA CORRECTION - 3.682 (c)			
						3.682 (c)											
60-WL	AUDREY SCHOCKLEY	49-50	550 141	23-079-1500.002	18.710	0.079	1.576	0.079	1.497	YES (9)			STATE	HOUSE, BARN, (2) PENS, (4) SHEDS, TRAILER PORT			
60-WD		49-50	550 141	23-079-1500.002		0.000	0.212	0.000	0.212					GAS & OIL LEASE TO WEBSTER MYERS (LV 40, PG 113)			
	GRAND TOTAL				18.710	0.079	1.788	0.079	1.709		16.922			DRIVEWAY RELOCATION			
61-WL	GEARLD & VALERIA SHOCKLEY	50	O.R. 4 442	23-079-1500.003	7.490	0.377	1.343	0.096	1.247	P			STATE	(2) PRIVATE GAS LINES - EXACT LOCATION UNKNOWN			
61-WD		49-50	610 82	23-079-1500.003			0.689	0.281	0.408				STATE				
			O.R. 4 442	23-079-1500.000	7.830	0.000	0.000	0.000	0.000								
			610 82														
			O.R. 4 442	23-079-1500.001	7.830	0.000	0.000	0.000	0.000								
			610 82														
	GRAND TOTAL				23.150	0.377	2.032	0.377	1.655		21.118						
62-WL	STEVEN S. ADKINS	50	O.R. 404 206	23-079-1500.004	1.040	0.075	1.040	0.075	0.965	YES (2)	0.000	0.000	STATE	HOUSE, GARAGE			
					1.126 (c)									TOTAL TAKE (BY EXISTING DEED)			
63-WL	THOMAS E. & SALLY NEWTON	50	O.R. 72 70	23-079-1700.000	3.440	0.178	1.499	0.070	1.429	YES (2)			STATE	GARAGE, BLOCK SHELTER			
63-WDV		49-50	O.R. 72 70	23-079-1700.000			0.181	0.108	0.073				STATE	+ REMOVE 500 LF OF WIRE FENCE			
	GRAND TOTAL				3.440	0.178	1.680	0.178	1.502			1.760					
64-WL	EVERETT D. MARTIN, JR. AND GINA MARTIN	50	O.R. 158 187	23-079-0200.006	0.520	0.066	0.374	0.063	0.311	YES		0.138	STATE	MOBILE HOME			
					0.515 (c)									PROPERTY AREA CORRECTION - 0.515 (c)			
64-E		50	O.R. 158 187	23-079-0200.006			0.141	0.003	0.138	P			STATE	SHED			
64-T		50	O.R. 158 187	23-079-0200.006			0.141	0.003	0.138				STATE	TO REMOVE MOBILE HOME & SHED			
														SAME AREA AS PARCEL 64-E			
65-WL	SKY INVESTMENT PROPERTIES, LLC	50	O.R. 631 474	23-079-0204.000	5.300	0.387	0.650	0.000	0.650				STATE				
			O.R. 351 184	23-078-0200.000	9.270	0.608	0.000	0.000	0.000								
	TOTAL 65-WL				14.570	0.995	0.650	0.000	0.650		12.925						
66-WL	EVERETT MARTIN, JR.	50	547 639	23-079-0200.004	4.300	0.221	3.507	0.123	3.384	YES			STATE	SHELTER			
66-WD		50	547 639	23-079-0200.004			0.217	0.098	0.119				STATE				
	GRAND TOTAL				4.300	0.221	3.724	0.221	3.503			0.570		PROPERTY AREA CORRECTION - 4.294 (c)			
					4.294 (c)												
66-E		50	547 639	23-079-0200.004			0.570	0.000	0.570				STATE	LANDLOCKED			

FEDERAL PROJECT NO. E(035)921 E(060)482
PID NO. 75923
STATE JOB NO. 495095
R/W DESIGNER TB R/W REVIEWER SER
SUMMARY OF ADDITIONAL RIGHT OF WAY
LAW-7-2.17
24/82

NOTE: ALL TEMPORARY PARCELS TO BE OF 24 MONTH DURATION.

NOTE: UNDER NO CIRCUMSTANCES ARE TEMPORARY EASEMENTS TO BE USED FOR STORAGE OF MATERIAL OR EQUIPMENT BY THE CONTRACTOR UNLESS NOTED OTHERWISE.

LEGEND:
WD = WARRANTY DEED
WL = FEE SIMPLE WITH LIMITATION OF ACCESS
T = TEMPORARY EASEMENT
SL = SLOPE EASEMENT
S = SEWER EASEMENT
CH = CHANNEL EASEMENT
V = IN NAME OF ANOTHER STATE AGENCY, LPA, ETC.

+ DENOTES REMOVAL ITEMS, FOR DESCRIPTION OF REMOVAL ITEMS SEE CORRESPONDING RIGHT OF WAY PLAN SHEET

* DENOTES RIGHT OF WAY ENCROACHMENT

REV. BY	DATE	DESCRIPTION
FIELD REVIEW BY	DATE:	
OWNERSHIP VERIFIED BY	DATE:	
DATE COMPLETED		

GRANTEE:
ALL RIGHT OF WAY ACQUIRED IN THE
NAME OF THE STATE OF OHIO
UNLESS OTHERWISE SHOWN.

(c) = CALCULATED AREA

**ALL AREAS IN ACRES
UNLESS OTHERWISE NOTED**

PARCEL NO.	OWNER	SHEET NO.	OWNERS RECORD		AUDITOR'S PARCEL	RECORD AREA	TOTAL P.R.O.	GROSS TAKE	P.R.O. IN TAKE	NET TAKE	STRUC-TURE	NET RESIDUE		TYPE FUND	REMARKS	AS ACQUIRED	
												LEFT	RIGHT			BOOK	PAGE
75	DONNA M. ADKINS		O.R. 379	33	23-083-0911.000 23-083-0910.000	0.259 (c) 0.252 (c)									NO R/W REQUIRED LOTS 6 & 7 JO MAR SUBDIVISION		
76	KAREN EVANS		O.R. 607	730	23-083-0901.000	0.310									NO R/W REQUIRED		
77	NOT USED																
78	NANCY MCKENZIE		610 610	375 375	23-083-0917.000 23-083-0916.000	0.294 (c) 0.332 (c)									LOT 12 - JO MAR SUBDIVISION LOT 13 - JO MAR SUBDIVISION NO R/W REQUIRED		
79-E	STATE OF OHIO DEPARTMENT OF TRANSPORTATION	52	O.R. 734	666	23-083-0915.000	0.548 (c)	0.000	0.337	0.000	0.337				STATE	LOT 11 - JO MAR SUBDIVISION		
80	NOT USED																
81-WL	RAYMOND R. & ALMA J. MCHONE	51-52	581	407	23-083-0913.000	0.275 (c)	0.000	0.275	0.000	0.275	YES, P	0.000	0.000	STATE	LOT 9 - JO MAR SUBDIVISION [AUDITOR - 0.2847 (c)] HOUSE, SHED TOTAL TAKE (BY EXISTING DEED)		
82	STATE OF OHIO DEPARTMENT OF TRANSPORTATION	51-52	O.R. 742 O.R. 742 O.R. 742 O.R. 742	150 150 150 150	23-083-0914.000 23-079-0200.010 23-083-0900.003 23-083-0900.002	0.285 (c) 0.060 0.300 2.810									LOT 10 - JO MAR SUBDIVISION		
83	NOT USED																
84-WL	ELWOOD E. & AMBER C. WILSON	51	593 593	450 450	23-079-0200.001 23-083-0900.001	0.820 0.180	0.000 0.000	0.392 0.021	0.000 0.000	0.392 0.021	YES P			STATE	HOUSE SHED		
	TOTAL 84-WL		486	209		1.000	0.000	0.413	0.000	0.413		0.587			JAMES L. PLUMLEY AND MARY JUANITA PLUMLEY RESERVES ALL GAS, OIL AND MINERALS		
84-T		51	593 593	450 450	23-079-0200.001 23-083-0900.001			0.505 0.001	0.000 0.000	0.505 0.001				STATE			
	TOTAL 84-T							0.506	0.000	0.506					TO REMOVE STRUCTURES		
85	BLAIR P. & APRIL D. WRIGHT		O.R. 26	543	23-079-0200.024	0.520									PT. OF LOT 1 JO MAR SUBDIVISION NO R/W REQUIRED		

FEDERAL PROJECT NO. E(035)921 E(060)482
 PID NO. 75923
 STATE JOB NO. 495095
 R/W DESIGNER TB
 R/W REVIEWER SER
SUMMARY OF ADDITIONAL RIGHT OF WAY
 LAW-7-2.17
 26/82

NOTE: ALL TEMPORARY PARCELS TO BE OF 24 MONTH DURATION.

NOTE: UNDER NO CIRCUMSTANCES ARE TEMPORARY EASEMENTS TO BE USED FOR STORAGE OF MATERIAL OR EQUIPMENT BY THE CONTRACTOR UNLESS NOTED OTHERWISE.

LEGEND:

- WD = WARRANTY DEED
- WL = FEE SIMPLE WITH LIMITATION OF ACCESS
- T = TEMPORARY EASEMENT
- SL = SLOPE EASEMENT
- S = SEWER EASEMENT
- CH = CHANNEL EASEMENT
- V = IN NAME OF ANOTHER STATE AGENCY, LPA, ETC.

+ DENOTES REMOVAL ITEMS, FOR DESCRIPTION OF REMOVAL ITEMS SEE CORRESPONDING RIGHT OF WAY PLAN SHEET

* DENOTES RIGHT OF WAY ENCROACHMENT

REV. BY	DATE	DESCRIPTION
FIELD REVIEW BY	DATE:	
OWNERSHIP VERIFIED BY	DATE:	
DATE COMPLETED		

GRANTEE:
ALL RIGHT OF WAY ACQUIRED IN THE
NAME OF THE STATE OF OHIO
UNLESS OTHERWISE SHOWN.

(c) = CALCULATED AREA

**ALL AREAS IN ACRES
UNLESS OTHERWISE NOTED**

PARCEL NO.	OWNER	SHEET NO.	OWNERS RECORD		AUDITOR'S PARCEL	RECORD AREA	TOTAL P.R.O.	GROSS TAKE	P.R.O. IN TAKE	NET TAKE	STRUC-TURE	NET RESIDUE		TYPE FUND	REMARKS	AS ACQUIRED	
												LEFT	RIGHT			BOOK	PAGE
92-WL	JOHNNY E. & JANIE E. SMITH	52	O.R. 546 443	390 243	23-083-1503.000	0.910	0.141	0.732	0.039	0.693	NO			STATE			
92-WDV		52	O.R. 546 443	390 243	23-083-1503.000			0.181	0.102	0.079	NO			STATE			
	GRAND TOTAL					0.910 0.913 (c)	0.141	0.913	0.141	0.772			0.000		TOTAL TAKE (BY EXISTING DEED)		
93-WL	JAMES H. & ROSA SMITH	52-53	O.R. 547 443	85 235	23-083-1504.000	1.180 1.177 (c)	0.216	1.177	0.216	0.961	NO		0.000	STATE	TOTAL TAKE (BY EXISTING DEED)		
94	CHARLES W. & MAZIE L. RULEN		440	590	23-083-1600.000	2.250									NO R/W REQUIRED		
95-WL	SHAWN L. STOWERS	53	O.R. 444	123	23-083-1504.001	0.470 0.491 (c)	0.090	0.491	0.090	0.401	NO		0.000	STATE	TOTAL TAKE (BY EXISTING DEED)		
96-WL	JASPER & DELLA M. RIGNEY	52-53	O.R. 415 O.R. 415 O.R. 415	486 486 486	23-083-1700.000 23-083-1700.001 23-083-1700.002	1.730 3.320 1.870	0.074 0.109 0.075	0.566 0.465 0.488	0.074 0.109 0.075	0.492 0.356 0.413	YES (3) P			STATE	HOUSE, TWO GARAGES SHED, WALL		
	TOTAL 96-WL					6.920 6.914 (c)	0.258	1.519	0.258	1.261			5.395		PROPERTY AREA CORRECTION - 6.914 (c)		
96-E		52-53 79	O.R. 415 O.R. 415 O.R. 415	486 486 486	23-083-1700.000 23-083-1700.001 23-083-1700.002			1.164 2.846 1.385	0.000 0.000 0.000	1.164 2.846 1.385				STATE	LANDLOCKED		
	TOTAL 96-E							5.395	0.000	5.395							
96-T		52-53	O.R. 415	486	23-083-1700.001			0.077	0.000	0.077				STATE	TO REMOVE STRUCTURES & WALL		
97	NOT USED																
98-WL	L. DALE MANNS & CAROLYN C. MANNS	53	639 588 639 639 639 588 O.R. 73 O.R. 73 O.R. 73 O.R. 73 O.R. 113	383 298 383 377 373 365 298 726 726 726 726 132	23-105-1800.017 23-101-0400.000 23-105-1800.004 23-113-1500.000 23-083-1800.001 23-081-0300.000 23-098-1100.001 23-107-1800.002 23-107-1800.003 23-107-1800.004 23-105-1800.023	406.930 1.580 17.630 27.250 0.100 0.160 0.500 5.910 1.460 1.340 4.060	0.345 0.000 0.000 0.000 0.000 0.000 0.000 0.000 0.000 0.000 0.000	2.540	0.345	2.195	NO		STATE				
	TOTAL 98-WL					466.920	0.345	2.540	0.345	2.195			464.38				
99-WL	ANNICE BERRY	53	O.R. 291	282	23-083-1200.000	1.000 0.570 (c)	0.078	0.570	0.078	0.492	P		0.000	STATE	MOBILE HOME TOTAL TAKE (BY EXISTING DEED)		
100-101	NOT USED																
102	STATE OF OHIO DEPARTMENT OF TRANSPORTATION	53	O.R. 731	165	23-083-0700.000	1.020											

FEDERAL PROJECT NO. E(035)921 E(060)482
 PID NO. 75923
 STATE JOB NO. 495095
 R/W DESIGNER TB R/W REVIEWER SER
SUMMARY OF ADDITIONAL RIGHT OF WAY
 LAW-7-2.17
 28/82

NOTE: ALL TEMPORARY PARCELS TO BE OF 24 MONTH DURATION.

NOTE: UNDER NO CIRCUMSTANCES ARE TEMPORARY EASEMENTS TO BE USED FOR STORAGE OF MATERIAL OR EQUIPMENT BY THE CONTRACTOR UNLESS NOTED OTHERWISE.

LEGEND:

- WD = WARRANTY DEED
- WL = FEE SIMPLE WITH LIMITATION OF ACCESS
- T = TEMPORARY EASEMENT
- SL = SLOPE EASEMENT
- S = SEWER EASEMENT
- CH = CHANNEL EASEMENT
- V = IN NAME OF ANOTHER STATE AGENCY, LPA, ETC.

+ DENOTES REMOVAL ITEMS, FOR DESCRIPTION OF REMOVAL ITEMS SEE CORRESPONDING RIGHT OF WAY PLAN SHEET

* DENOTES RIGHT OF WAY ENCROACHMENT

REV. BY	DATE	DESCRIPTION
FIELD REVIEW BY	DATE:	
OWNERSHIP VERIFIED BY	DATE:	
DATE COMPLETED		

GRANTEE:
ALL RIGHT OF WAY ACQUIRED IN THE
NAME OF THE STATE OF OHIO
UNLESS OTHERWISE SHOWN.

(c) = CALCULATED AREA

**ALL AREAS IN ACRES
UNLESS OTHERWISE NOTED**

PARCEL NO.	OWNER	SHEET NO.	OWNERS RECORD		AUDITOR'S PARCEL	RECORD AREA	TOTAL P.R.O.	GROSS TAKE	P.R.O. IN TAKE	NET TAKE	STRUC-TURE	NET RESIDUE		TYPE FUND	REMARKS	AS ACQUIRED	
												LEFT	RIGHT			BOOK	PAGE
103-WL	GEORGE W. & MARILYN BLACK	53-54	359	43	23-083-0101.000	0.240	0.053	0.235	0.053	0.182	YES			STATE	HOUSE, SHED		
			619	618	23-083-0102.001	0.110	0.024	0.112	0.024	0.088	P				LEASE TO UNO OIL CORP., O.R. 114, PG. 90		
	TOTAL 103-WL					0.350	0.077	0.347	0.077	0.270		0.000	0.000		TOTAL TAKE (BY EXISTING DEED - 0.243 & 0.1123 AC.)		
						0.347 (c)											
103A-WL	STATE OF OHIO DEPARTMENT OF TRANSPORTATION	53	O.R. 731	169	23-083-0300.000	0.250											
104,105	NOT USED																
106-WL	STATE OF OHIO (WILLIAM RICHARD HYSELL)	53-54	O.R. 790	286	23-083-0100.002	1.500	0.018	1.504	0.018	1.486		0.696	0.000	STATE	EARLY ACQUISITION BY EXISTING DEED		
106-E	STATE OF OHIO	53-54	O.R. 790	286	23-083-0100.002			0.696	0.000	0.696				STATE	PART OF EARLY ACQUISITION - PARCEL 106-WL		
106-WL1	WILLIAM RICHARD HYSELL	54	O.R. 748	283	23-083-0100.000	10.300	0.028	1.066	0.028	1.038	YES			STATE	GARAGE, + 150 LF BARBED WIRE FENCE		
			O.R. 82	474		10.198 (c)						9.132	0.000		PROPERTY AREA CORRECTION - 10.198 (c)		
106-E1		54, 79	O.R. 748	283	23-083-0100.000			9.132	0.000	9.132	YES (5)			STATE	LANDLOCKED, (3) HOUSES, (2) OUT BUILDINGS		
			O.R. 82	474													
106-WL2	WILLIAM RICHARD HYSELL	54	O.R. 748	283	23-083-0100.000		0.020	0.055	0.020	0.035							
			O.R. 82	474													
			O.R. 748	288	23-083-0102.000	0.450	0.090	0.441	0.090	0.351	P			STATE	MOBILE HOME		
			O.R. 678	690													
	TOTAL WL2					0.496 (c)	0.110	0.496	0.110	0.386		0.000	0.000		PROPERTY AREA CORRECTION - 0.496 (c)		
107, 109	NOT USED																
108-WL	DAVID A. PARSONS	54	636	379	23-083-0100.001	0.360	0.082	0.348	0.082	0.266	YES	0.000	0.000	STATE	VACANT MOBILE HOME		
						0.348 (c)									TOTAL TAKE (BY EXISTING DEED - 0.3605 AC.)		
110-WL	JUANITA BLEVINS AND MAXINE LYKINS, AND ALMA M. BLACK (LIFE ESTATE)	53	625	379	23-082-1200.000	0.500	0.023	0.206	0.023	0.183	YES, P		0.000	STATE	VACANT HOUSE, METAL SHED		
						0.206 (c)									TOTAL TAKE (BY EXISTING DEED)		
111-WL	RICKY BLACK (AKA RICKEY BLACK)	53-54	O.R. 636	377	23-082-1300.000	3.260	0.131	1.214	0.131	1.083	YES			STATE	MOBILE HOME, HOUSE		
			O.R. 512	243	23-082-1100.000	2.000	0.000	0.000	0.000	0.000	P				SHED		
			O.R. 502	273													
	TOTAL 111-WL					5.260	0.131	1.214	0.131	1.083			6.719		PROPERTY AREA CORRECTION - 7.933 (c)		
						7.933 (c)											
111-E		53-54	O.R. 502	273	23-082-1300.000			4.558	0.000	4.558	YES			STATE	LANDLOCKED, OUT BUILDING		
		79	O.R. 512	243	23-082-1100.000			2.161	0.000	2.161							
	TOTAL 111-E							6.719	0.000	6.719							
112-WL	SHEILA ELLIS, DENNIS BLACK AND RANDY BLACK	54	O.R. 414	290	23-082-1800.000	0.230	0.021	0.224	0.021	0.203	YES (4)			STATE	HOUSE, (3) OUT BUILDINGS		
			O.R. 406	550	23-083-0200.000	0.400	0.000	0.225	0.000	0.225					LIFE ESTATE RESERVED TO RANDY BLACK		
			O.R. 319	651													
			O.R. 266	713													
	JONATHAN VARNEY & AMY BLACK		O.R. 475	296											LAND CONTRACT		
	TOTAL 112-WL					0.630	0.021	0.449	0.021	0.428			0.111		PROPERTY AREA CORRECTION - 0.560 (c)		
						0.560 (c)											
112-E		54	O.R. 414	290	23-083-0200.000			0.111	0.000	0.111				STATE	LANDLOCKED		
			O.R. 406	550													
			O.R. 319	651													
			O.R. 266	713													

NOTE: ALL TEMPORARY PARCELS TO BE OF 24 MONTH DURATION.

NOTE: UNDER NO CIRCUMSTANCES ARE TEMPORARY EASEMENTS TO BE USED FOR STORAGE OF MATERIAL OR EQUIPMENT BY THE CONTRACTOR UNLESS NOTED OTHERWISE.

LEGEND:

- WD = WARRANTY DEED
- WL = FEE SIMPLE WITH LIMITATION OF ACCESS
- T = TEMPORARY EASEMENT
- SL = SLOPE EASEMENT
- S = SEWER EASEMENT
- CH = CHANNEL EASEMENT
- V = IN NAME OF ANOTHER STATE AGENCY, LPA, ETC.

+ DENOTES REMOVAL ITEMS, FOR DESCRIPTION OF REMOVAL ITEMS SEE CORRESPONDING RIGHT OF WAY PLAN SHEET

* DENOTES RIGHT OF WAY ENCROACHMENT

REV. BY	DATE	DESCRIPTION
FIELD REVIEW BY	DATE:	
OWNERSHIP VERIFIED BY	DATE:	
DATE COMPLETED		

FEDERAL PROJECT NO. E(035)921 E(060)482
 PID NO. 75923
 STATE JOB NO. 495095
 R/W DESIGNER TB R/W REVIEWER SER
SUMMARY OF ADDITIONAL RIGHT OF WAY
 LAW-7-2.17
 29/82

GRANTEE:
ALL RIGHT OF WAY ACQUIRED IN THE
NAME OF THE STATE OF OHIO
UNLESS OTHERWISE SHOWN.

(c) = CALCULATED AREA

**ALL AREAS IN ACRES
UNLESS OTHERWISE NOTED**

PARCEL NO.	OWNER	SHEET NO.	OWNERS RECORD		AUDITOR'S PARCEL	RECORD AREA	TOTAL P.R.O.	GROSS TAKE	P.R.O. IN TAKE	NET TAKE	STRUC-TURE	NET RESIDUE		TYPE FUND	REMARKS	AS ACQUIRED		
			LEFT	RIGHT								BOOK	PAGE					
129-WD	J. DOLORES REYNOLDS (AKA JUANITA DOLORES REYNOLDS) (AKA DOLORES REYNOLDS)	75	O.R. 172 530 O.R. 156	175 709 25	23-044-0600.002 23-081-1400.001 23-044-0100.000 23-044-0700.000	0.420 0.010 0.010 0.410 0.650	0.037 0.007 0.007 0.064 0.006	0.112 0.007 0.021 0.117 0.102	0.037 0.007 0.007 0.064 0.006	0.075 0.000 0.014 0.053 0.096	YES			STATE	HOUSE 0.10 AC. PER SURVEY IN D.B. 530, PG 709			
	TOTAL 129-WD					1.500	0.121	0.359	0.121	0.238			1.141					
129-T		75	O.R. 172 530 O.R. 156	175 709 25	23-044-0600.002 23-044-0600.001 23-044-0700.000			0.017 0.006 0.069	0.000 0.000 0.000	0.017 0.006 0.069				STATE	TO REMOVE STRUCTURE			
	TOTAL 129-T							0.092	0.000	0.092								
130-WD	HARRY L. RADER	75	O.R. 172 O.R. 172	170 170	23-044-0600.000 23-081-1400.000	2.840 1.340	0.000 0.268	0.033 0.445 0.478	0.000 0.268 0.268	0.033 0.177 0.210	YES			STATE	AUTO REPAIR SHOP			
	TOTAL 130-WD							0.478	0.268	0.210								
130-WDV		75	O.R. 172	170	23-081-1400.000			0.057	0.000	0.057				STATE				
	GRAND TOTAL					4.180	0.268	0.535	0.268	0.267			3.645					
131-WDV	GLORIA J. TOMBLIN	75	O.R. 722 517	376 735	23-081-1300.000	0.500 0.600 (c)	0.104	0.600	0.104	0.496	YES (2)	0.000		STATE	HOUSE, GARAGE TOTAL TAKE (BY EXISTING DEED)			
132-WL	LARRY & LINDA K. SITES	55	O.R. 600	238	23-081-1100.000	2.050	0.230	0.040	0.035	0.005				STATE				
132-WDV		55 57 75	O.R. 600	238	23-081-1100.000			2.143	0.195	1.948	YES P			STATE	HOUSE SHED			
	GRAND TOTAL					2.050 2.183 (c)	0.230	2.183	0.230	1.953		0.000			TOTAL TAKE (BY EXISTING DEED) PROPERTY AREA CORRECTION - 2.183 (c)			
133-WL	CARL & NANCY DANFORD	57	O.R. 76	13	23-081-1200.000	1.540	0.058	0.191	0.058	0.133	YES				HOUSE			
133-WDV		57	O.R. 76	13	23-081-1200.000			0.500	0.000	0.500								
	GRAND TOTAL					1.540 1.185 (c)	0.058	0.691	0.058	0.633		0.000			TOTAL TAKE RW PARCELS 133-WL, 133-WDV, 136-WL & 136-WDV ARE OUT OF THE SAME AUDITOR'S PARCEL. PROPERTY AREA CORRECTION = 0.191 + 0.500 + 0.247 + 0.247 = 1.185 (c)			
134-WL	DARRELL HARDY	57	635	233	23-081-1200.001	0.910	0.105	0.388	0.105	0.283	YES				HOUSE			
134-WDV		57	635	233	23-081-1200.001			0.523	0.000	0.523	YES				GARAGE			
	GRAND TOTAL					0.910 0.911 (c)	0.105	0.911	0.105	0.806		0.000			TOTAL TAKE (BY EXISTING DEED)			

NOTE: ALL TEMPORARY PARCELS TO BE OF 24 MONTH DURATION.

NOTE: UNDER NO CIRCUMSTANCES ARE TEMPORARY EASEMENTS TO BE USED FOR STORAGE OF MATERIAL OR EQUIPMENT BY THE CONTRACTOR UNLESS NOTED OTHERWISE.

LEGEND:

- WD = WARRANTY DEED
- WL = FEE SIMPLE WITH LIMITATION OF ACCESS
- T = TEMPORARY EASEMENT
- SL = SLOPE EASEMENT
- S = SEWER EASEMENT
- CH = CHANNEL EASEMENT
- V = IN NAME OF ANOTHER STATE AGENCY, LPA, ETC.

+ DENOTES REMOVAL ITEMS, FOR DESCRIPTION OF REMOVAL ITEMS SEE CORRESPONDING RIGHT OF WAY PLAN SHEET

* DENOTES RIGHT OF WAY ENCROACHMENT

REV. BY	DATE	DESCRIPTION
FIELD REVIEW BY	DATE:	
OWNERSHIP VERIFIED BY	DATE:	
DATE COMPLETED		

FEDERAL PROJECT NO. E(035)921 E(060)482
 PID NO. 75923
 STATE JOB NO. 495095
 R/W DESIGNER TB R/W REVIEWER SER
SUMMARY OF ADDITIONAL RIGHT OF WAY
 LAW-7-2.17
 32/82

U:\173608714\LA\75923\row\sheet\75923RS015.dgn 10/1/2019 12:28:40 PM aboyce

NET RESIDUE = RECORD AREA - TOTAL PRO - NET TAKE

GRANTEE:
ALL RIGHT OF WAY ACQUIRED IN THE
NAME OF THE STATE OF OHIO
UNLESS OTHERWISE SHOWN.

(c) = CALCULATED AREA

**ALL AREAS IN ACRES
UNLESS OTHERWISE NOTED**

PARCEL NO.	OWNER	SHEET NO.	OWNERS RECORD		AUDITOR'S PARCEL	RECORD AREA	TOTAL P.R.O.	GROSS TAKE	P.R.O. IN TAKE	NET TAKE	STRUC-TURE	NET RESIDUE		TYPE FUND	REMARKS	AS ACQUIRED	
												LEFT	RIGHT			BOOK	PAGE
135-WL	ROGER & HELEN HENSON	55	O.R. 36	541	23-081-1200.002	1.700	0.167	0.455	0.167	0.288				STATE			
		57															
135-WDV		75	O.R. 36	541	23-081-1200.002			1.209	0.000	1.209	YES (2) P			STATE	(2) 2 UNIT APARTMENTS SHED		
	GRAND TOTAL					1.700 1.664 (c)	0.167	1.664	0.167	1.497		0.000			TOTAL TAKE (BY EXISTING DEED)		
136-WL	CARL & NANCY DANFORD	57	O.R. 76	13	23-081-1200.000	1.540	0.056	0.247	0.056	0.191				STATE			
136-WDV		57	O.R. 76	13	23-081-1200.000			0.247	0.000	0.247				STATE			
	GRAND TOTAL					1.540 1.185 (c)	0.056	0.494	0.056	0.438		0.000			TOTAL TAKE R/W PARCELS 133-WL, 133-WDV, 136-WL & 136-WDV ARE OUT OF THE SAME AUDITOR'S PARCEL NUMBER PROPERTY AREA CORRECTION = 0.191 + 0.500 + 0.247 + 0.247 = 1.185 (c)		
137	STATE OF OHIO DEPARTMENT OF TRANSPORTATION	57	O.R. 742	156	23-082-0600.000	0.790											
138-E	STATE OF OHIO DEPARTMENT OF TRANSPORTATION	57	O.R. 717	304	23-082-0400.000	0.600											
139-WL	FRED HENSON, JR.	57	532	303	23-082-0300.000	0.830 0.773 (c)	0.068	0.290	0.068	0.222	YES (3)	0.483		STATE	HOUSE, APARTMENT, OUT BUILDING TOTAL TAKE (BY EXISTING DEED)		
139-E		57	532	303	23-082-0300.000			0.483	0.000	0.483	P			STATE	LANDLOCKED, (20 +/-) PENS		
140-E	STATE OF OHIO DEPARTMENT OF TRANSPORTATION	57	O.R. 734	661	23-081-0800.000 23-082-0200.000	0.160 0.550											
	TOTAL 140-E					0.710											
141-E	STATE OF OHIO DEPARTMENT OF TRANSPORTATION	57	O.R. 734	670	23-081-0700.001	0.680											

FEDERAL PROJECT NO. E(035)921 E(060)482
 PID NO. 75923
 STATE JOB NO. 495095
 R/W DESIGNER TB R/W REVIEWER SER
SUMMARY OF ADDITIONAL RIGHT OF WAY
 LAW-7-2.17
 33/82

NOTE: ALL TEMPORARY PARCELS TO BE OF 24 MONTH DURATION.

NOTE: UNDER NO CIRCUMSTANCES ARE TEMPORARY EASEMENTS TO BE USED FOR STORAGE OF MATERIAL OR EQUIPMENT BY THE CONTRACTOR UNLESS NOTED OTHERWISE.

LEGEND:

- WD = WARRANTY DEED
- WL = FEE SIMPLE WITH LIMITATION OF ACCESS
- T = TEMPORARY EASEMENT
- SL = SLOPE EASEMENT
- S = SEWER EASEMENT
- CH = CHANNEL EASEMENT
- V = IN NAME OF ANOTHER STATE AGENCY, LPA, ETC.

+ DENOTES REMOVAL ITEMS, FOR DESCRIPTION OF REMOVAL ITEMS SEE CORRESPONDING RIGHT OF WAY PLAN SHEET

* DENOTES RIGHT OF WAY ENCROACHMENT

REV. BY	DATE	DESCRIPTION
FIELD REVIEW BY	DATE:	
OWNERSHIP VERIFIED BY	DATE:	
DATE COMPLETED		

U:\173608714\LA\75923\row\sheet\75923RS016.dgn 10/1/2019 12:28:41 PM aboyce

GRANTEE:
ALL RIGHT OF WAY ACQUIRED IN THE
NAME OF THE STATE OF OHIO
UNLESS OTHERWISE SHOWN.

(c) = CALCULATED AREA

**ALL AREAS IN ACRES
UNLESS OTHERWISE NOTED**

PARCEL NO.	OWNER	SHEET NO.	OWNERS RECORD		AUDITOR'S PARCEL	RECORD AREA	TOTAL P.R.O.	GROSS TAKE	P.R.O. IN TAKE	NET TAKE	STRUC-TURE	NET RESIDUE		TYPE FUND	REMARKS	AS ACQUIRED	
			LEFT	RIGHT								BOOK	PAGE				
142-WL1	LARRY J. & LINDA K. SITES	79	443	512	23-081-0700.000	14.160	0.318	0.178	0.000	0.178	NO			STATE			
142-WL2		57	443	512	23-081-0600.000	11.000	0.399	0.000	0.000	0.000	NO			STATE			
		59	443	512	23-081-0700.000			0.844	0.269	0.575							
	TOTAL 142-WL2							0.844	0.269	0.575							
	TOTAL 142-WL							1.022	0.269	0.753							
142-WDV		57	443	512	23-081-0600.000			0.198	0.090	0.108	NO			STATE			
		59	443	512	23-081-0700.000			0.045	0.024	0.021							
	TOTAL 142-WDV							0.243	0.114	0.129							
	GRAND TOTAL					25.160	0.717	1.265	0.383	0.882			23.561				
143-WL1	ERNEST W. BONZO, AS TRUSTEE	57-58	O.R. 530	713	23-044-0800.000	71.550	4.209	0.064	0.026	0.038	NO			STATE			
	OF THE ERNEST W. BONZO REVOCABLE TRUST,		O.R. 530	713	23-044-1600.000	7.750	0.713	0.000	0.000	0.000							
	AND MILDRED R. BONZO, AS TRUSTEE		O.R. 530	713	23-081-1000.000	0.500	0.263	0.766	0.263	0.503							
	OF THE MILDRED R. BONZO REVOCABLE TRUST		O.R. 530	713	23-081-0400.000	3.000	0.000	0.000	0.000	0.000							
			O.R. 530	713	23-084-1700.000	3.000	0.162	0.000	0.000	0.000							
			O.R. 530	713	23-044-0900.000	31.220	0.912	0.000	0.000	0.000							
			O.R. 530	713	23-044-1000.000	1.000	0.245	0.000	0.000	0.000							
			O.R. 530	713	23-044-1100.000	9.200	0.538	0.000	0.000	0.000							
			O.R. 530	713	23-044-1300.000	4.050	0.777	0.000	0.000	0.000							
	TOTAL 143-WL1							0.830	0.289	0.541							
143-WL2		58-61	O.R. 530	713	23-081-1600.000			0.529	0.000	0.529	NO			STATE			
			O.R. 530	713	23-081-0400.000			2.949	0.000	2.949							
			O.R. 530	713	23-084-1700.000			1.193	0.000	1.193							
	TOTAL 143-WL2							4.671	0.000	4.671							
143-WDV		57-58	O.R. 530	713	23-044-0800.000			9.608	0.765	8.843	NO			STATE			
		60	O.R. 530	713	23-044-1600.000			3.086	0.278	2.808							
			O.R. 530	713	23-081-1000.000			0.148	0.000	0.148							
			O.R. 530	713	23-084-1700.000			0.103	0.071	0.052							
	TOTAL 143-WDV							12.945	1.114	11.831							
	GRAND TOTAL					131.270	7.819	18.446	1.403	17.043		104.707	1.701				
144	NOT USED																
145-WL	AMY G. SHAFFER	57-59	O.R. 433	215	23-044-1800.000	0.500	0.102	0.304	0.032	0.272	YES			STATE	HOUSE		
			O.R. 433	215	23-081-0900.000	5.570	0.599	2.362	0.197	2.165	P				SHED		
	TOTAL 145-WL							2.666	0.229	2.437							
145-WDV1		58	O.R. 433	215	23-044-1800.000			0.174	0.070	0.104				STATE			
145-WDV2		59	O.R. 433	215	23-081-0900.000			0.117	0.104	0.013				STATE			
	GRAND TOTAL					6.070	0.701	2.957	0.403	2.554			2.815				

FEDERAL PROJECT NO. E(035)921 E(060)482
 PID NO. 75923
 STATE JOB NO. 495095
 R/W DESIGNER TB R/W REVIEWER SER
SUMMARY OF ADDITIONAL RIGHT OF WAY
 LAW-7-2.17
 34/82

NOTE: ALL TEMPORARY PARCELS TO BE OF 24 MONTH DURATION.

NOTE: UNDER NO CIRCUMSTANCES ARE TEMPORARY EASEMENTS TO BE USED FOR STORAGE OF MATERIAL OR EQUIPMENT BY THE CONTRACTOR UNLESS NOTED OTHERWISE.

LEGEND:
 WD = WARRANTY DEED
 WL = FEE SIMPLE WITH LIMITATION OF ACCESS
 T = TEMPORARY EASEMENT
 SL = SLOPE EASEMENT
 S = SEWER EASEMENT
 CH = CHANNEL EASEMENT
 V = IN NAME OF ANOTHER STATE AGENCY, LPA, ETC.

+ DENOTES REMOVAL ITEMS, FOR DESCRIPTION OF REMOVAL ITEMS SEE CORRESPONDING RIGHT OF WAY PLAN SHEET

* DENOTES RIGHT OF WAY ENCROACHMENT

REV. BY	DATE	DESCRIPTION
FIELD REVIEW BY	DATE:	
OWNERSHIP VERIFIED BY	DATE:	
DATE COMPLETED		

GRANTEE:

ALL RIGHT OF WAY ACQUIRED IN THE NAME OF THE STATE OF OHIO UNLESS OTHERWISE SHOWN.

(c) = CALCULATED AREA

ALL AREAS IN ACRES UNLESS OTHERWISE NOTED

PARCEL NO.	OWNER	SHEET NO.	OWNERS RECORD		AUDITOR'S PARCEL	RECORD AREA	TOTAL P.R.O.	GROSS TAKE	P.R.O. IN TAKE	NET TAKE	STRUC-TURE	NET RESIDUE		TYPE FUND	REMARKS	AS ACQUIRED	
			LEFT	RIGHT								BOOK	PAGE				
146	STATE OF OHIO DEPARTMENT OF TRANSPORTATION	58-59	O.R. 710	223	23-081-0900.001	0.430											
147-WL	ANNA E. SMOOT (HEIRS & ASSIGNS)	60	189	491	23-085-0600.000	0.280	0.045	0.202	0.045	0.157				STATE	DOES NOT INCLUDE 0.22 AC TRACT		
147-WDV		60	189	491	23-085-0600.000			0.040	0.000	0.040				STATE			
	TOTAL 147-WDV		189	491	23-037-0300.000	0.040	0.000	0.069	0.000	0.069					AUDITOR SHOWS THIS PARCEL OWNED BY CHARLES & NORMA MAYENSCHIN (SEE PARCEL 152)		
	GRAND TOTAL					0.280 0.311 (c)	0.045	0.311	0.045	0.266			0.000		TOTAL TAKE (BY EXISTING DEED - 0.28 & 0.04 AC.) PROPERTY AREA CORRECTION - 0.311 (c)		
147A	CHARLES & NORMA MAYENSCHIN	60T	NONE	NONE	NONE						YES (2) P (3)				OWNER OF HOUSE (RES #44) & SHOP PLAY CENTER, TREE HOUSE, & SHED - SEE PARCEL 152		
148	WILLIAM W. ELDER, JR. & BETTY T. ELDER		568	16	23-042-0600.000	1.540									NO R/W REQUIRED		
			568	16	23-037-0700.000	2.250											
			O.R. 425	220	23-037-1800.000	2.230											
			O.R. 425	217	23-044-1400.000	1.000											
	TOTAL					7.020											
149-WL	FRED HAYES (AKA FREDDIE L. HAYES)	60	573	131	23-037-0801.000	2.410	0.197	0.096	0.071	0.025	NO			STATE			
149-WDV		58	573	131	23-037-0801.000			1.736	0.126	1.610	NO			STATE			
		60	573	131	23-044-1700.000	2.070	0.327	1.813	0.263	1.550							
	TOTAL 149-WDV							3.549	0.389	3.160							
	GRAND TOTAL					4.480	0.524	3.645	0.460	3.185			0.771				
150	MARY MASSIE		612	550	23-037-0800.000	0.810									NO R/W REQUIRED		
151-WL1	ERNEST W. BONZO, AS TRUSTEE OF THE ERNEST W. BONZO REVOCABLE TRUST,	60	O.R. 530	713	23-089-1100.000	1.560	0.370	0.087	0.013	0.074	NO			STATE			
151-WL2	AND MILDRED R. BONZO, AS TRUSTEE OF THE MILDRED R. BONZO REVOCABLE TRUST	60	O.R. 530	713	23-089-1000.000	2.040	0.175	1.222	0.156	1.066	NO			STATE			
	TOTAL 151-WL2		O.R. 530	713	23-089-1100.000			1.587	0.357	1.230							
								2.809	0.513	2.296							
151-WDV		60	O.R. 530	713	23-038-1300.000	0.280	0.000	0.325	0.000	0.325	NO			STATE			
			O.R. 530	713	23-037-0400.000	13.340	0.000	3.298	0.000	3.298							
			O.R. 530	713	23-089-1000.000			0.353	0.019	0.334							
			O.R. 530	713	23-089-1100.000			1.622	0.000	1.622							
	TOTAL 151-WDV							5.598	0.019	5.579							
	GRAND TOTAL					17.220	0.545	8.494	0.545	7.949			8.726				
152-WL	CHARLES & NORMA MAYENSCHIN	60	424	180	23-085-0500.000	0.220	0.034	0.130	0.034	0.096	YES				METAL GARAGE, SEE PARCEL 147A		
152-WDV		60	416	639													
			424	180	23-085-0500.000			0.029	0.000	0.029							
			416	639													
	GRAND TOTAL					0.220 0.159 (c)	0.034	0.159	0.034	0.125			0.000		TOTAL TAKE (BY EXISTING DEED - 0.22 AC.) PROPERTY AREA CORRECTION - 0.159 (c)		

U:\173608714\Law\75923\row\sheet1\75923R5018.dgn 10/1/2019 12:28:44 PM aboyce

FEDERAL PROJECT NO. E(035)921 E(060)482
 PID NO. 75923
 STATE JOB NO. 495095
 R/W DESIGNER TB
 R/W REVIEWER SER
 SUMMARY
 OF ADDITIONAL RIGHT OF WAY
 LAW - 7 - 2.17
 35 / 82

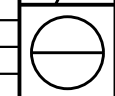
NOTE: ALL TEMPORARY PARCELS TO BE OF 24 MONTH DURATION.

NOTE: UNDER NO CIRCUMSTANCES ARE TEMPORARY EASEMENTS TO BE USED FOR STORAGE OF MATERIAL OR EQUIPMENT BY THE CONTRACTOR UNLESS NOTED OTHERWISE.

LEGEND:
 WD = WARRANTY DEED
 WL = FEE SIMPLE WITH LIMITATION OF ACCESS
 T = TEMPORARY EASEMENT
 SL = SLOPE EASEMENT
 S = SEWER EASEMENT
 CH = CHANNEL EASEMENT
 V = IN NAME OF ANOTHER STATE AGENCY, LPA, ETC.

+ DENOTES REMOVAL ITEMS, FOR DESCRIPTION OF REMOVAL ITEMS SEE CORRESPONDING RIGHT OF WAY PLAN SHEET
 * DENOTES RIGHT OF WAY ENCROACHMENT

REV. BY	DATE	DESCRIPTION
FIELD REVIEW BY	DATE:	
OWNERSHIP VERIFIED BY	DATE:	
DATE COMPLETED		



NET RESIDUE = RECORD AREA - TOTAL PRO - NET TAKE

GRANTEE:
ALL RIGHT OF WAY ACQUIRED IN THE
NAME OF THE STATE OF OHIO
UNLESS OTHERWISE SHOWN.

(c) = CALCULATED AREA

**ALL AREAS IN ACRES
UNLESS OTHERWISE NOTED**

PARCEL NO.	OWNER	SHEET NO.	OWNERS RECORD		AUDITOR'S PARCEL	RECORD AREA	TOTAL P.R.O.	GROSS TAKE	P.R.O. IN TAKE	NET TAKE	STRUC-TURE	NET RESIDUE		TYPE FUND	REMARKS	AS ACQUIRED	
												LEFT	RIGHT			BOOK	PAGE
153-WL	ROMAINE A. MARTING (TOD) MARY-JOAN PITRE'	60-61	391	324	23-084-1501.000	6.820	0.608	3.021	0.200	2.821	YES			STATE	OUT BUILDING TRANSFER ON DEATH		
153-WDV		60	391	324	23-084-1501.000			0.026	0.026	0.000				STATE			
	GRAND TOTAL					6.820	0.608	3.047	0.226	2.821			3.391				
154-WL	DANNY HOLSCHUH	60-61	O.R. 318	595	23-084-1800.000	0.480	0.180	0.433	0.145	0.288	NO		0.046	STATE	TOTAL TAKE		
						0.479 (c)											
154-E		61						0.046	0.035	0.011				STATE	POTENTIAL UNECONOMIC REMNANT		
154A-WL	RHONDA S. SAENZ	61	O.R. 499	45	23-084-1800.001	1.920	0.313	0.874	0.249	0.625	YES			STATE	HOUSE, DECK		
			O.R. 499	45	23-084-1800.002	1.260	0.147	0.653	0.147	0.506	P (2)				(2) SHEDS		
	TOTAL 154A-WL					3.180	0.460	1.527	0.396	1.131			1.589				
155-WL	ERNEST W. BONZO, AS TRUSTEE OF THE ERNEST W. BONZO REVOCABLE TRUST, AND MILDRED R. BONZO, AS TRUSTEE OF THE MILDRED R. BONZO REVOCABLE TRUST	60-66	O.R. 530	713	23-085-0200.000	19.500	0.906	8.408	0.536	7.872	NO			STATE	EXISTING RIVER FORD AT GUYAN-MCKINLEY SCHOOL RD. (PREVIOUS DEED D.B. 567, PG. 330)		
			O.R. 530	713	23-085-0100.000	48.190	3.056	7.854	1.742	6.112							
			O.R. 530	713	23-037-1400.000	8.000	0.766	1.048	0.344	0.704							
			O.R. 530	713	23-036-1000.000	72.940	0.000	2.168	0.000	2.168							
			O.R. 530	713	23-085-0300.000	12.860	0.084	4.664	0.084	4.580							
			O.R. 530	713	23-085-0400.000	12.760	0.000	17.187	0.000	17.187							
			O.R. 530	713	23-085-0700.000	22.880	0.000	3.747	0.000	3.747							
			O.R. 530	713	23-036-1500.000	11.670	0.481	2.762	0.157	2.605							
			O.R. 530	713	23-037-0200.000	10.000	0.000	3.564	0.000	3.564							
			O.R. 530	713	23-035-1800.000	162.560	3.621	0.000	0.000	0.000							
			O.R. 530	713	23-036-0600.000	42.000	0.000	0.000	0.000	0.000							
			O.R. 530	713	23-036-0700.000	22.160	0.000	0.000	0.000	0.000							
			O.R. 530	713	23-036-0800.000	18.500	0.000	0.000	0.000	0.000							
			O.R. 530	713	23-036-0900.000	39.000	0.000	0.000	0.000	0.000							
			O.R. 530	713	23-037-0600.000	62.000	0.000	0.000	0.000	0.000							
			O.R. 530	713	23-037-1000.001	45.150	2.209	0.000	0.000	0.000							
			O.R. 530	713	23-037-1100.000	4.000	0.218	0.000	0.000	0.000							
			O.R. 530	713	23-037-1200.000	9.000	0.000	0.000	0.000	0.000							
			O.R. 530	713	23-038-1200.000	9.130	0.025	0.000	0.000	0.000							
			O.R. 530	713	23-084-1500.000	1.720	0.000	0.000	0.000	0.000							
			O.R. 530	713	23-084-1600.000	0.500	0.000	0.000	0.000	0.000							
			O.R. 530	713	23-085-1325.000	0.255	0.000	0.000	0.000	0.000							
			O.R. 530	713	23-085-1326.000	0.248	0.000	0.000	0.000	0.000							
			O.R. 530	713	23-086-0500.000	20.200	0.000	0.000	0.000	0.000							
			O.R. 530	713	23-086-0600.000	4.800	0.000	0.000	0.000	0.000							
			O.R. 530	713	23-087-0700.000	0.250	0.000	0.000	0.000	0.000							
			O.R. 530	713	23-087-0900.000	6.030	0.471	0.000	0.000	0.000							
	TOTAL 155-WL							51.402	2.863	48.539							
155-WDV		60	O.R. 530	713	23-085-0200.000			0.569	0.370	0.199	NO			STATE			
		62			23-037-1400.000			0.214	0.148	0.066							
	TOTAL 155-WDV							0.783	0.518	0.265							
	GRAND TOTAL					666.303	11.837	52.185	3.381	48.804		490.971	114.691				
155-CH		64	O.R. 530	713	23-085-0700.000			0.101	0.000	0.101	NO			STATE			

NOTE: ALL TEMPORARY PARCELS TO BE OF 24 MONTH DURATION.

NOTE: UNDER NO CIRCUMSTANCES ARE TEMPORARY EASEMENTS TO BE USED FOR STORAGE OF MATERIAL OR EQUIPMENT BY THE CONTRACTOR UNLESS NOTED OTHERWISE.

LEGEND:

- WD = WARRANTY DEED
- WL = FEE SIMPLE WITH LIMITATION OF ACCESS
- T = TEMPORARY EASEMENT
- SL = SLOPE EASEMENT
- S = SEWER EASEMENT
- CH = CHANNEL EASEMENT
- V = IN NAME OF ANOTHER STATE AGENCY, LPA, ETC.

+ DENOTES REMOVAL ITEMS, FOR DESCRIPTION OF REMOVAL ITEMS SEE CORRESPONDING RIGHT OF WAY PLAN SHEET

* DENOTES RIGHT OF WAY ENCROACHMENT

REV. BY	DATE	DESCRIPTION
FIELD REVIEW BY	DATE:	
OWNERSHIP VERIFIED BY	DATE:	
DATE COMPLETED		

FEDERAL PROJECT NO. E(035)921 E(060)482
 PID NO. 75923
 STATE JOB NO. 495095
 R/W DESIGNER TB R/W REVIEWER SER
SUMMARY OF ADDITIONAL RIGHT OF WAY
 LAW-7-2.17
 36/82

U:\173608714\LA\75923\row\sheet\75923RS019.dgn 10/1/2019 12:28:45 PM aboyce

NET RESIDUE = RECORD AREA - TOTAL PRO - NET TAKE

GRANTEE: ALL RIGHT OF WAY ACQUIRED IN THE NAME OF THE STATE OF OHIO UNLESS OTHERWISE SHOWN.

(c) = CALCULATED AREA

ALL AREAS IN ACRES UNLESS OTHERWISE NOTED

Table with columns: PARCEL NO., OWNER, SHEET NO., OWNERS RECORD, AUDITOR'S PARCEL, RECORD AREA, TOTAL P.R.O., GROSS TAKE, P.R.O. IN TAKE, NET TAKE, STRUC-TURE, NET RESIDUE LEFT, NET RESIDUE RIGHT, TYPE FUND, REMARKS, AS ACQUIRED BOOK, AS ACQUIRED PAGE.

FEDERAL PROJECT NO. E(035)921 E(060)482
PID NO. 75923
STATE JOB NO. 495095
R/W DESIGNER TB R/W REVIEWER SER
SUMMARY OF ADDITIONAL RIGHT OF WAY
LAW-7-2.17
37/82

NOTE: ALL TEMPORARY PARCELS TO BE OF 24 MONTH DURATION.

NOTE: UNDER NO CIRCUMSTANCES ARE TEMPORARY EASEMENTS TO BE USED FOR STORAGE OF MATERIAL OR EQUIPMENT BY THE CONTRACTOR UNLESS NOTED OTHERWISE.

LEGEND:
WD = WARRANTY DEED
WL = FEE SIMPLE WITH LIMITATION OF ACCESS
T = TEMPORARY EASEMENT
SL = SLOPE EASEMENT
S = SEWER EASEMENT
CH = CHANNEL EASEMENT
V = IN NAME OF ANOTHER STATE AGENCY, LPA, ETC.

+ DENOTES REMOVAL ITEMS, FOR DESCRIPTION OF REMOVAL ITEMS SEE CORRESPONDING RIGHT OF WAY PLAN SHEET
* DENOTES RIGHT OF WAY ENCROACHMENT

Table with columns: REV. BY, DATE, DESCRIPTION, FIELD REVIEW BY, DATE, OWNERSHIP VERIFIED BY, DATE, DATE COMPLETED.

U:\173608714\LA\75923\row\sheet\75923RS020.dgn 10/1/2019 12:28:46 PM aboyce

NET RESIDUE = RECORD AREA - TOTAL PRO - NET TAKE

GRANTEE:
ALL RIGHT OF WAY ACQUIRED IN THE
NAME OF THE STATE OF OHIO
UNLESS OTHERWISE SHOWN.

(c) = CALCULATED AREA

**ALL AREAS IN ACRES
UNLESS OTHERWISE NOTED**

PARCEL NO.	OWNER	SHEET NO.	OWNERS RECORD		AUDITOR'S PARCEL	RECORD AREA	TOTAL P.R.O.	GROSS TAKE	P.R.O. IN TAKE	NET TAKE	STRUC-TURE	NET RESIDUE		TYPE FUND	REMARKS	AS ACQUIRED			
												LEFT	RIGHT			BOOK	PAGE		
167-WL2	ERNEST W. BONZO, AS TRUSTEE OF THE ERNEST W. BONZO REVOCABLE TRUST, AND MILDRED R. BONZO, AS TRUSTEE OF THE MILDRED R. BONZO REVOCABLE TRUST	65	O.R. 530	713	25-051-1400.000	84.000	2.388	0.448	0.000	0.448	NO			STATE	(PREVIOUS DEED D.B. 500, PG. 25)				
			O.R. 530	713	25-051-0500.000	10.000	0.393	0.000	0.000	0.000					STATE	PARCEL 167-WL1 WAS ACQUIRED UNDER PROJECT LAW-7-7.25			
			O.R. 530	713	25-051-0600.000	8.200	0.307	0.000	0.000	0.000									
			O.R. 530	713	25-051-0700.000	1.500	0.368	0.000	0.000	0.000									
			O.R. 530	713	25-051-0800.000	21.310	0.370	0.000	0.000	0.000									
			O.R. 530	713	25-051-0900.000	5.000	0.164	0.000	0.000	0.000									
			O.R. 530	713	25-051-1000.000	3.990	0.000	0.000	0.000	0.000									
			O.R. 530	713	25-051-1100.000	5.580	0.000	0.000	0.000	0.000									
			O.R. 530	713	25-051-1300.000	5.000	0.000	0.000	0.000	0.000									
			O.R. 530	713	25-051-1500.000	6.670	0.000	0.000	0.000	0.000									
			O.R. 530	713	25-052-1400.000	7.450	0.473	0.000	0.000	0.000									
			O.R. 530	713	25-053-1400.000	5.000	0.295	0.000	0.000	0.000									
			O.R. 530	713	25-053-1500.000	1.250	0.070	0.000	0.000	0.000									
O.R. 530	713	25-054-0300.000	1.330	0.000	0.000	0.000	0.000												
TOTAL 167-WL2											0.448	0.000	0.448						
167-WL3		65 67-71	O.R. 530	713	25-066-0100.000	41.050	0.000	11.773	0.000	11.773				STATE	(PREVIOUS DEED D.B. 532, PG. 570)				
			O.R. 530	713	25-064-1700.000	78.000	0.000	22.949	0.000	22.949									
			O.R. 530	713	25-064-1400.000	61.910	0.000	15.953	0.000	15.953									
			O.R. 530	713	25-064-1300.000	51.810	0.000	10.291	0.000	10.291									
TOTAL 167-WL3											60.966	0.000	60.966						
167-WL4		71 77	O.R. 530	713	25-064-1300.000			0.010	0.000	0.010	NO			STATE					
			GRAND TOTAL											399.050	4.828	61.464	0.000	61.464	
167-E		80	O.R. 530	713	25-066-0100.000			21.875	0.000	21.875	NO			STATE					
			O.R. 530	713	25-064-1700.000			27.402	0.000	27.402									
			O.R. 530	713	25-064-1400.000			6.957	0.000	6.957									
TOTAL 167-E											56.234	0.000	56.234				LANDLOCKED PARCEL 170 (0.23 AC.) IS EXCLUDED FROM THIS AREA		
168-WL	RILEY DEVELOPMENT COMPANY, INC.	70	612	347	25-064-1401.000	1.620	0.000	0.176	0.000	0.176	NO			STATE					
			612	347	25-064-1501.000	4.690	0.000												
			612	331	25-064-1501.001	2.060	0.000												
			613	708	25-064-1501.003	1.930	0.000												
			612	335	25-064-1502.000	0.320	0.000												
			613	708	25-064-1502.001	0.880	0.000												
			O.R. 605	300	25-064-1502.003	0.440	0.000												
			612	339	25-064-1503.000	2.900	0.000												
			613	708	25-064-1503.001	1.290	0.000												
			O.R. 605	300	25-064-1503.003	0.090	0.000												
			612	343	25-064-1601.000	1.290	0.000												
			O.R. 92	18	25-064-1801.000	14.250	0.000												
			612	331	25-064-1801.001	0.080	0.000												
612	339	25-064-1802.000	5.660	0.000															
O.R. 92	1	25-066-0101.000	12.900	0.000															
TOTAL 168-WL						50.400	0.000	0.176	0.000	0.176					50.224				
169	THE HECLA WATER ASSOCIATION, INC.		468	813	25-064-1403.000	0.340									NO R/W REQUIRED, UNKNOWN LEGAL ACCESS				
170	THE HECLA WATER ASSOCIATION	70	464	292	25-064-1402.000	0.230									NO R/W REQUIRED, UNKNOWN LEGAL ACCESS				

NOTE: ALL TEMPORARY PARCELS TO BE OF 24 MONTH DURATION.

NOTE: UNDER NO CIRCUMSTANCES ARE TEMPORARY EASEMENTS TO BE USED FOR STORAGE OF MATERIAL OR EQUIPMENT BY THE CONTRACTOR UNLESS NOTED OTHERWISE.

LEGEND:

- WD = WARRANTY DEED
- WL = FEE SIMPLE WITH LIMITATION OF ACCESS
- T = TEMPORARY EASEMENT
- SL = SLOPE EASEMENT
- S = SEWER EASEMENT
- CH = CHANNEL EASEMENT
- V = IN NAME OF ANOTHER STATE AGENCY, LPA, ETC.

+ DENOTES REMOVAL ITEMS, FOR DESCRIPTION OF REMOVAL ITEMS SEE CORRESPONDING RIGHT OF WAY PLAN SHEET

* DENOTES RIGHT OF WAY ENCROACHMENT

REV. BY	DATE	DESCRIPTION
FIELD REVIEW BY	DATE:	
OWNERSHIP VERIFIED BY	DATE:	
DATE COMPLETED		

FEDERAL PROJECT NO. E(035)921 E(060)482
 PID NO. 75923
 STATE JOB NO. 495095
 R/W DESIGNER TB R/W REVIEWER SER
SUMMARY OF ADDITIONAL RIGHT OF WAY
 LAW-7-2.17
 38/82

U:\173608714\LA\75923\row\sheet\75923RS021.dgn 10/1/2019 12:28:47 PM aboyce

NET RESIDUE = RECORD AREA - TOTAL PRO - NET TAKE

GRANTEE:
ALL RIGHT OF WAY ACQUIRED IN THE
NAME OF THE STATE OF OHIO
UNLESS OTHERWISE SHOWN.

(c) = CALCULATED AREA

**ALL AREAS IN ACRES
UNLESS OTHERWISE NOTED**

PARCEL NO.	OWNER	SHEET NO.	OWNERS RECORD		AUDITOR'S PARCEL	RECORD AREA	TOTAL P.R.O.	GROSS TAKE	P.R.O. IN TAKE	NET TAKE	STRUC-TURE	NET RESIDUE		TYPE FUND	REMARKS	AS ACQUIRED	
												LEFT	RIGHT			BOOK	PAGE
171	PATRICIA BURD		O.R. 256	242	25-064-1505.000	1.760									NO R/W REQUIRED		
172-241	NOT USED																
242	ERNEST B. & CLORINDA G. HALL		455	700	25-061-0500.000	2.470									NO R/W REQUIRED		
243	ERNEST RALPH ROOD & MYRTLE RUTH ROOD		635	04	25-064-0700.000	0.400									NO R/W REQUIRED		
244	STATE OF OHIO DEPARTMENT OF TRANSPORTATION		O.R. 284	691	25-063-0700.003	0.040									NO R/W REQUIRED		
245-267	NOT USED																
252	STATE OF OHIO DEPARTMENT OF TRANSPORTATION		O.R. 171	434	25-061-1001.000	5.800									ACQUIRED AS PARCEL 252-WL, UNDER PROJECT LAW-7-7.25		
253-254	NOT USED																
255	STATE OF OHIO DEPARTMENT OF TRANSPORTATION		O.R. 160	93	25-061-1300.000 25-062-0100.000 25-062-0500.000	0.160 1.000 1.000									ACQUIRED AS PARCEL 255-WL, UNDER PROJECT LAW-7-7.25		
	TOTAL 255-WL																
256-WL	MANFORD KING	77	480	85	25-062-0200.000 25-062-0600.000	1.000 1.000	0.019 0.016	0.081 0.088	0.019 0.016	0.062 0.072	YES (2)			STATE	HOUSE, GARAGE		
	TOTAL 256-WL					2.000	0.035	0.169	0.035	0.134		1.380			PROPERTY AREA CORRECTION - 1.549 (c)		
						1.549 (c)											
256-E		77	480	85	25-062-0200.000 25-062-0600.000			0.714 0.666	0.000 0.000	0.714 0.666	YES (2)				HOUSE, SHED		
	TOTAL 256-E							1.380	0.000	1.380					LANDLOCKED		
256-T		77	480	85	25-062-0200.000 25-062-0600.000			0.041 0.014	0.000 0.000	0.041 0.014					TO REMOVE STRUCTURE		
	TOTAL 256-T							0.055	0.000	0.055							
257	STATE OF OHIO DEPARTMENT OF TRANSPORTATION	77	O.R. 752	459	25-062-0400.000	1.000											
258-WL	TERRY J. & KAY L. HOLLAND	77	560	738	25-062-0300.000 25-061-1800.000	1.000 0.200	0.052	0.052	0.052	0.000				STATE	AUDITOR AREA IS INCORRECT (SEE 258A & 258B) SUGGEST ELIMINATING PARCEL 25-062-0300.000		
	TOTAL 258-WL					1.200	0.052	0.052	0.052	0.000		0.000			TOTAL TAKE PARCEL REMAINDER - 0.052 (c)		
						0.052 (c)											

NOTE: ALL TEMPORARY PARCELS TO BE OF 24 MONTH DURATION.

NOTE: UNDER NO CIRCUMSTANCES ARE TEMPORARY EASEMENTS TO BE USED FOR STORAGE OF MATERIAL OR EQUIPMENT BY THE CONTRACTOR UNLESS NOTED OTHERWISE.

LEGEND:

WD = WARRANTY DEED
WL = FEE SIMPLE WITH LIMITATION OF ACCESS
T = TEMPORARY EASEMENT
SL = SLOPE EASEMENT
S = SEWER EASEMENT
CH = CHANNEL EASEMENT
V = IN NAME OF ANOTHER STATE AGENCY, LPA, ETC.

+ DENOTES REMOVAL ITEMS, FOR DESCRIPTION OF REMOVAL ITEMS SEE CORRESPONDING RIGHT OF WAY PLAN SHEET

* DENOTES RIGHT OF WAY ENCROACHMENT

REV. BY	DATE	DESCRIPTION
FIELD REVIEW BY	DATE:	
OWNERSHIP VERIFIED BY	DATE:	
DATE COMPLETED		

FEDERAL PROJECT NO. E(035)921 E(060)482
 PID NO. 75923
 STATE JOB NO. 495095
 R/W DESIGNER TB
 R/W REVIEWER SER
SUMMARY OF ADDITIONAL RIGHT OF WAY
LAW-7-2.17
 39/82

(d) = DEED AREA
(c) = CALCULATED AREA

ALL AREAS IN ACRES UNLESS OTHERWISE NOTED

PARCEL NO.	OWNER	SHEET NO.	OWNERS RECORD		AUDITOR'S PARCEL	RECORD AREA	TOTAL P.R.O.	GROSS TAKE	P.R.O. IN TAKE	NET TAKE	STRUC-TURE	NET RESIDUE		TYPE FUND	REMARKS	AS ACQUIRED	
												LEFT	RIGHT			BOOK	PAGE
258A-WL	HELEN KATHLEEN SPEARS (AKA HELEN K. SPEARS)	77	O.R. 149 O.R. 504	452 94	25-061-1400.002 25-061-1800.002	0.010 0.370 0.380 0.385 (c)	0.000 0.016 0.016	0.000 0.087 0.087	0.000 0.016 0.016	0.000 0.071 0.071	YES, P			STATE	GARAGE, MOBILE HOME DEED AREA = 0.0156 + 0.3697 = 0.3853 AC., PT. OF ORG. AUD. PARCELS 25-061-1800.000 & 25-062-0300.000		
258A-E		77	O.R. 149 O.R. 504	452 94	25-061-1400.002 25-061-1800.002			0.016 0.282 0.298	0.000 0.000 0.000	0.016 0.282 0.298				STATE	PARCEL AREA CORRECTION 0.087 + 0.282 = 0.369 AC. LANDLOCKED		
258B-E	BURNIE E. WATSON	77	O.R. 161 O.R. 161 O.R. 161	634 634 634	25-061-1400.003 25-061-1800.003 NONE	0.010 0.420 0.689 (d) 1.119 1.110 (c)	0.000 0.000 0.000	0.005 0.420 0.685	0.000 0.000 0.000	0.005 0.420 0.685	NO			STATE	PARCEL AREA CORRECTION = 0.005 (c) DEED AREA = 0.4257 AC., PART OF ORIGINAL AUD. PARCELS 25-061-1800.000 & 25-062-0300.000 DEED AREA = 0.6889 AC., PART OF ORIGINAL AUD. PARCELS 25-061-1800.000 & 25-062-0300.000 SUGGESTED NEW AUD. PARCEL 25-061-1800.004 LANDLOCKED PROPERTY AREA = 0.005 + 0.420 + 0.685 = 1.110 AC.		
259	GARY L. SOWARDS, SR.		O.R. 717	801	25-061-1700.000	1.000									UNKNOWN LEGAL ACCESS, NO R/W REQUIRED		
260-WL	HELENA HAMMONS	77	O.R. 109 473 304	278 434 379	25-061-1800.001 25-061-1500.000 25-061-1400.000	0.010 0.120 2.230 2.360	0.002 0.069 0.089 0.160	0.009 0.059 0.085 0.153	0.002 0.048 0.045 0.095	0.007 0.011 0.040 0.058	YES (2)			STATE	(2) HOUSES		
260-T		77	O.R. 109 473 304	278 434 379	25-061-1800.001 25-061-1500.000 25-061-1400.000			0.001 0.034 0.052 0.087	0.000 0.000 0.000	0.001 0.034 0.052 0.087				STATE	TO REMOVE BUILDINGS AND GRADING		
261	GERTRUDE SCARBERRY		527	81	25-061-1600.000	0.630									NO R/W REQUIRED		
262-267	NOT USED																
268	STATE OF OHIO DEPARTMENT OF TRANSPORTATION		O.R. 156	198	25-060-1600.001	12.910									ACQUIRED AS PARCEL 268-WD UNDER PROJECT LAW-7-7.25		
269-272	NOT USED																
273	DANNY LEE BURCHAM & HOMER DALE BURCHAM		O.R. 733 O.R. 416	247 452	25-067-1500.000	0.168									NO R/W REQUIRED		
274-276	NOT USED																
277	GLENN EDWARD EARL & NANCY K. EARL		411	230	25-068-0200.000	0.234									NO R/W REQUIRED		

NOTE: ALL TEMPORARY PARCELS TO BE OF 24 MONTH DURATION.

NOTE: UNDER NO CIRCUMSTANCES ARE TEMPORARY EASEMENTS TO BE USED FOR STORAGE OF MATERIAL OR EQUIPMENT BY THE CONTRACTOR UNLESS NOTED OTHERWISE.

LEGEND:

- WD = WARRANTY DEED
- WL = FEE SIMPLE WITH LIMITATION OF ACCESS
- T = TEMPORARY EASEMENT
- SL = SLOPE EASEMENT
- S = SEWER EASEMENT
- CH = CHANNEL EASEMENT
- V = IN NAME OF ANOTHER STATE AGENCY, LPA, ETC.

+ DENOTES REMOVAL ITEMS, FOR DESCRIPTION OF REMOVAL ITEMS SEE CORRESPONDING RIGHT OF WAY PLAN SHEET

* DENOTES RIGHT OF WAY ENCROACHMENT

REV. BY	DATE	DESCRIPTION
FIELD REVIEW BY	DATE:	
OWNERSHIP VERIFIED BY	DATE:	
DATE COMPLETED		

FEDERAL PROJECT NO. E(035)921 E(060)482
 PID NO. 75923
 STATE JOB NO. 495095
 R/W DESIGNER TB R/W REVIEWER SER
SUMMARY OF ADDITIONAL RIGHT OF WAY
 LAW-7-2.17
 40/82

LAWRENCE COUNTY
UNION TOWNSHIP
SECT. 29, T-1-N, R-16-W

S.R. 7 - CURVE NO. 1

P.I. STA. 138+60.99 $\theta s = 1^\circ 16' 21''$
 $\Delta = 53^\circ 33' 53''$ (RT) $Ls = 175.00'$
 $Dc = 1^\circ 27' 15''$ $Ts = 2,076.38'$
 $R = 3,940.00'$ $LT = 116.67'$
 $T = 1,880.13'$ $ST = 58.34'$
 $L = 3,508.44'$ $CS STA. 154+68.05$
 $E = 425.60'$ $ST STA. 156+43.05$
 $TS STA. 117+84.61$
 $SC STA. 119+59.61$

7 STATE OF OHIO
LAW-52-23.56
LAW-7-0.00

7 STATE OF OHIO

5 FREDDIE L. HAYES, JR.

(LF) DESIGNATES LEACH FIELD

FOR LOCATION AND TYPE OF LA-R/W FENCE
SEE THE TABLE IN THE ROADWAY PLAN

REV. BY	DATE	DESCRIPTION

42T/82



0 50 100
25
HORIZONTAL
SCALE IN FEET

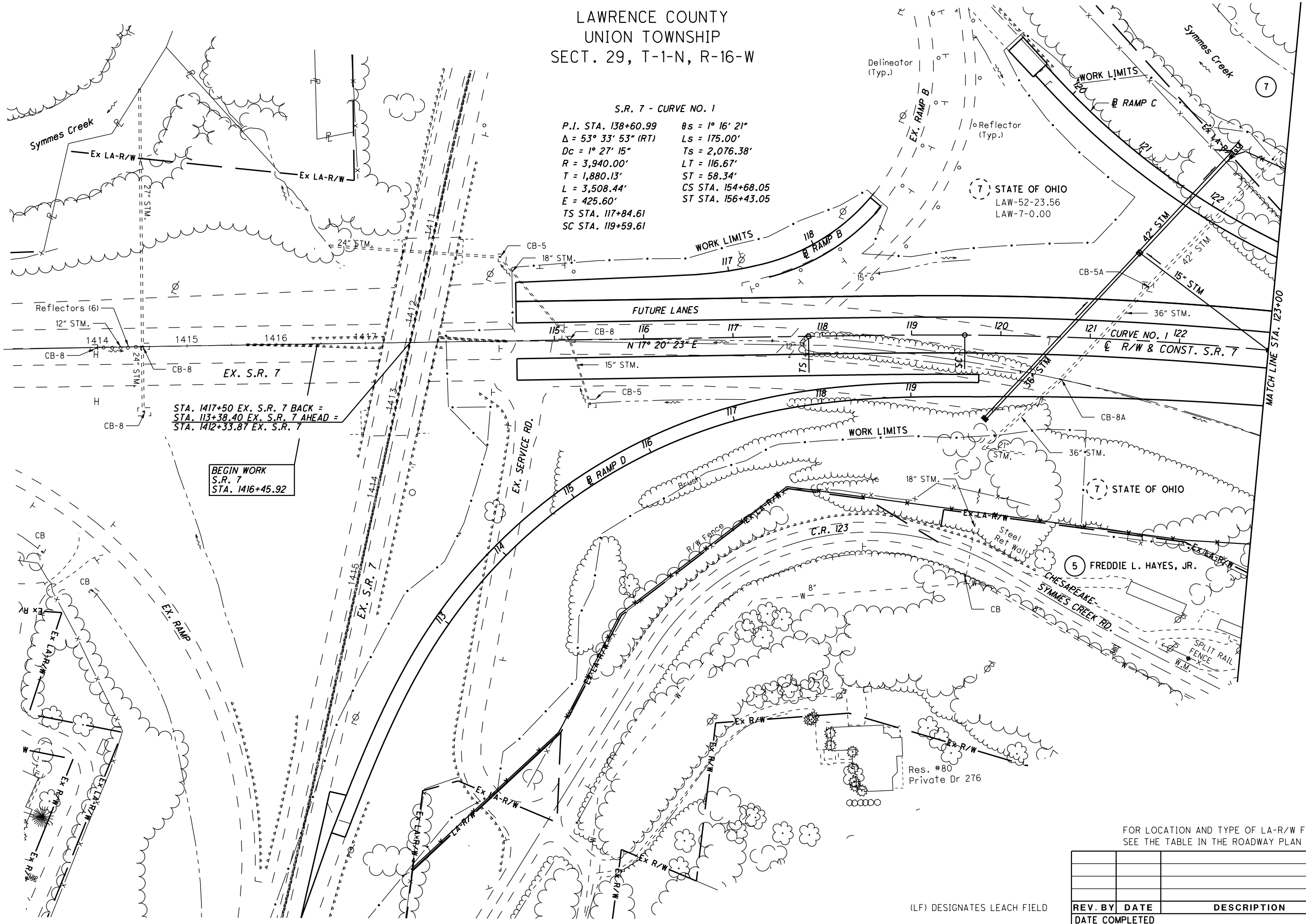
PID NO.
75923

R/W DESIGNER
TB
R/W REVIEWER
SER

RIGHT OF WAY TOPO SHEET
STA. 114+57.60 TO STA. 123+00

LAW-7-2.17

U:\173608714_LAW\75923\row\sheets\75923RT001.dgn 10/1/2019 12:28:56 PM aboyce



STA. 1417+50 EX. S.R. 7 BACK =
STA. 113+38.40 EX. S.R. 7 AHEAD =
STA. 1412+33.87 EX. S.R. 7

BEGIN WORK
S.R. 7
STA. 1416+45.92

MATCH LINE STA. 123+00

Symmes Creek

Symmes Creek

CHESAPEAKE-SYMMES CREEK RD.

Res. #80
Private Dr 276

Reflectors (6)
12" STM.

Delineator
(Typ.)

Reflector
(Typ.)

WORK LIMITS

RAMP C

WORK LIMITS

RAMP B

WORK LIMITS

RAMP D

FUTURE LANES

N 17° 20' 23" E

CURVE NO. 1
R/W & CONST. S.R. 7

EX. S.R. 7

EX. RAMP

EX. S.R. 7

EX. SERVICE RD.

CHESAPEAKE-SYMMES CREEK RD.

Res. #80
Private Dr 276

Reflectors (6)
12" STM.

Delineator
(Typ.)

Reflector
(Typ.)

WORK LIMITS

RAMP C

WORK LIMITS

RAMP B

WORK LIMITS

RAMP D

FUTURE LANES

N 17° 20' 23" E

CURVE NO. 1
R/W & CONST. S.R. 7

EX. S.R. 7

EX. RAMP

EX. S.R. 7

EX. SERVICE RD.

CHESAPEAKE-SYMMES CREEK RD.

Res. #80
Private Dr 276

Reflectors (6)
12" STM.

Delineator
(Typ.)

Reflector
(Typ.)

WORK LIMITS

RAMP C

WORK LIMITS

RAMP B

WORK LIMITS

RAMP D

FUTURE LANES

N 17° 20' 23" E

CURVE NO. 1
R/W & CONST. S.R. 7

EX. S.R. 7

EX. RAMP

EX. S.R. 7

EX. SERVICE RD.

CHESAPEAKE-SYMMES CREEK RD.

Res. #80
Private Dr 276

LAWRENCE COUNTY
UNION TOWNSHIP
SECT. 29, T-1-N, R-16-W

CURVE DATA
S.R. 7
CURVE NO. 1

P.I. STA. 138+60.99 $\theta s = 1^\circ 16' 21''$
 $\Delta = 53^\circ 33' 53''$ (RT) $Ls = 175.00'$
 $Dc = 1^\circ 27' 15''$ $Ts = 2,076.38'$
 $R = 3,940.00'$ $LT = 116.67'$
 $T = 1,880.13'$ $ST = 58.34'$
 $L = 3,508.44'$ $CS STA. 154+68.05$
 $E = 425.60'$ $ST STA. 156+43.05$
 $TS STA. 117+84.61$
 $SC STA. 119+59.61$

BEGIN WORK
S.R. 7
STA. 114+57.60

STATE OF OHIO
LAW-52-23.56
LAW-7-0.00

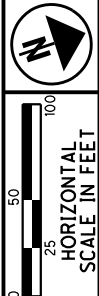
STATE OF OHIO

FREDDIE L. HAYES, JR.

- MONUMENT LEGEND**
- ☐ STONE FOUND
 - FENCE POST
 - ⊠ R.R.S. FOUND
 - ⊡ R.R.S. SET
 - ⊙ P.K. NAIL FOUND
 - ⊙ CONC. MONUMENT FD.
 - ⊙ REFER. MONUMENT SET
 - ⊙ REBAR FOUND
 - ⊙ AXLE FOUND
 - IRON PIN FOUND
 - ⊙ I.P.F. WITH I.D. CAP
 - 3/4" BAR SET
 - ⊙ PROJECT CONTROL MON.
 - ⊙ MONUMENT BOX FD.
 - ⊙ MONUMENT BOX SET

EX. MONUMENTS OFF S.R. 7		
STATION	OFFSET	DESCRIPTION
108+78.19	0.00' RT.	CONCRETE MONUMENT FOUND
112+02.37	455.60' RT.	CONCRETE MONUMENT FOUND
112+56.91	468.58' RT.	CONCRETE MONUMENT FOUND
113+48.22	493.71' RT.	PROJECT CONTROL MON. #1201
113+61.16	229.71' LT.	CONCRETE MONUMENT FOUND
114+20.59	215.31' LT.	CONCRETE MONUMENT FOUND
114+36.66	205.12' LT.	PROJECT CONTROL MON. #1202
121+42.28	169.84' LT.	CONCRETE MONUMENT FOUND
121+62.22	191.50' LT.	IRON PIN FOUND
122+22.52	222.88' RT.	REBAR FOUND
122+86.72	92.83' RT.	CONCRETE MONUMENT FOUND

REV. BY	DATE	DESCRIPTION



PID NO. 75923
R/W DESIGNER TB
R/W REVIEWER SER

RIGHT OF WAY BOUNDARY SHEET
STA. 114+57.60 TO STA. 123+00

LAW-7-2.17

42 / 82



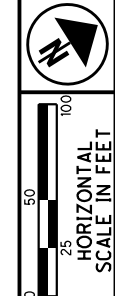
U:\173608714\LAW\75923\row\sheet\75923RB001.dgn 10/1/2019 12:28:58 PM aboyce

NOTE:
SEE SHEET 2 OF 82
FOR ALTERNATE METHOD OF
STATIONING FROM SPIRAL CURVES
[L] MEASURED FROM LONG TANGENT
[S] MEASURED FROM SHORT TANGENT

LAWRENCE COUNTY
UNION TOWNSHIP
SECT. 29, T-1-N, R-16-W

CURVE DATA
S.R. 7
CURVE NO. 1

P.I. STA. 138+60.99 $\theta_s = 1^\circ 16' 21''$
 $\Delta = 53^\circ 33' 53''$ (RT) $L_s = 175.00'$
 $D_c = 1^\circ 27' 15''$ $T_s = 2,076.38'$
 $R = 3,940.00'$ $LT = 116.67'$
 $T = 1,880.13'$ $ST = 58.34'$
 $L = 3,508.44'$ $CS STA. 154+68.05$
 $E = 425.60'$ $ST STA. 156+43.05$
 $TS STA. 117+84.61$
 $SC STA. 119+59.61$

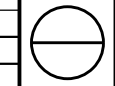


PID NO. 75923
 R/W DESIGNER TB
 R/W REVIEWER SER

RIGHT OF WAY TOPO SHEET
 STA. 123+00 TO STA. 135+00

LAW-7-2.17

43T/82



1 ELDON L. RANDOLPH
23-119-1700.000

7 STATE OF OHIO

BEGIN ACQUISITION
S.R. 7
STA. 126+58.23

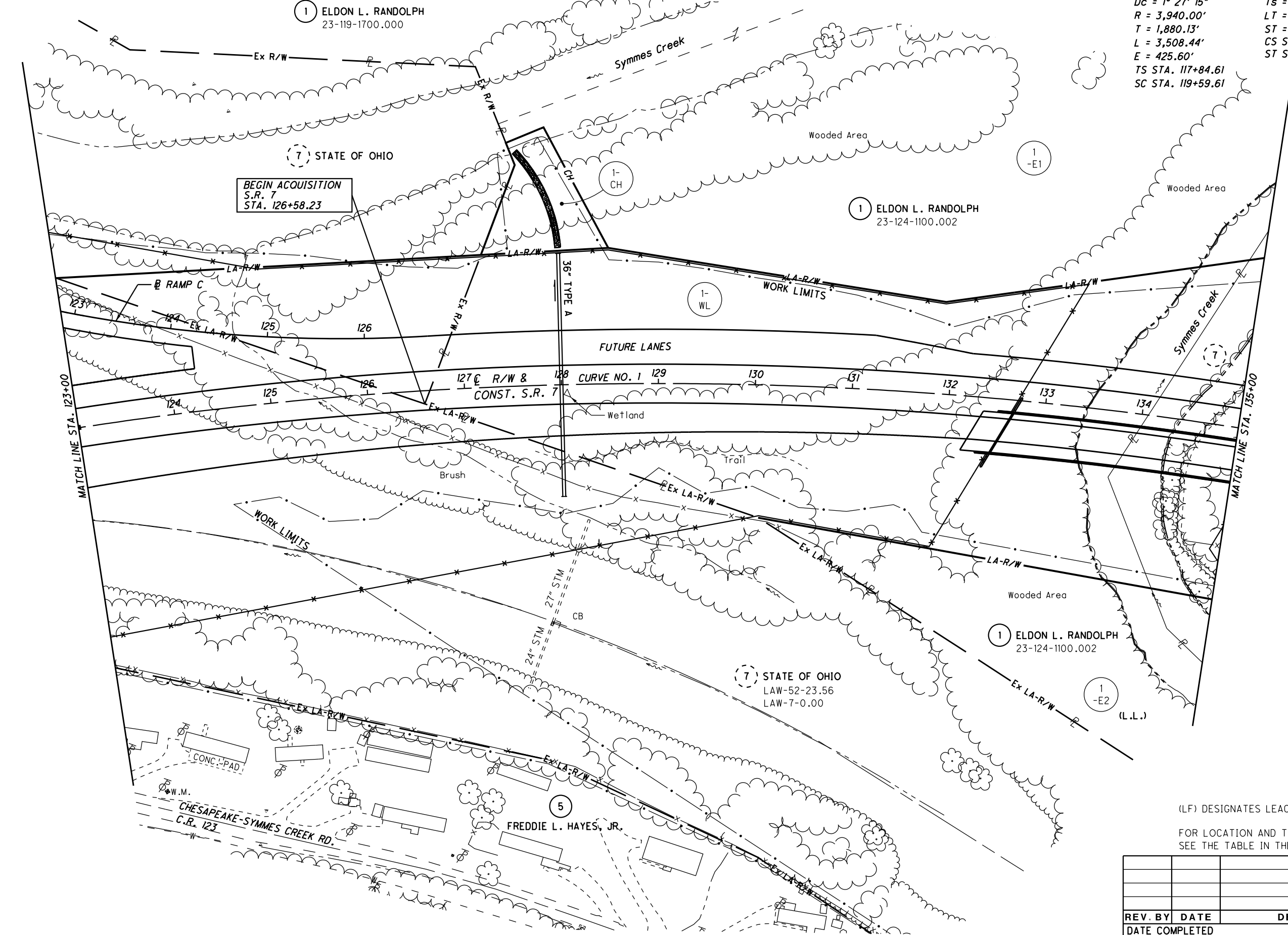
1 ELDON L. RANDOLPH
23-124-1100.002

1 -E1

1 ELDON L. RANDOLPH
23-124-1100.002

7 STATE OF OHIO
LAW-52-23.56
LAW-7-0.00

1 -E2
(L.L.)



(LF) DESIGNATES LEACH FIELD

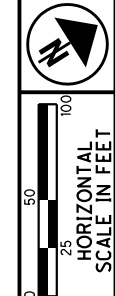
FOR LOCATION AND TYPE OF LA-R/W FENCE
SEE THE TABLE IN THE ROADWAY PLAN

REV. BY	DATE	DESCRIPTION

U:\173608714\LA\75923\row\sheet\75923RT002.dgn 10/11/2019 12:29:00 PM aboyce

LAWRENCE COUNTY
UNION TOWNSHIP
SECT. 29, T-1-N, R-16-W

- MONUMENT LEGEND**
- ☐ STONE FOUND
 - FENCE POST
 - ⊠ R.R.S. FOUND
 - ⊠ R.R.S. SET
 - ⊙ P.K. NAIL FOUND
 - ⊙ CONC. MONUMENT FD.
 - ⊙ REFER. MONUMENT SET
 - ⊙ REBAR FOUND
 - ⊙ AXLE FOUND
 - ⊙ IRON PIN FOUND
 - ⊙ I.P.F. WITH I.D. CAP
 - 3/4" BAR SET
 - ⊙ PROJECT CONTROL MON.
 - ⊠ MONUMENT BOX FD.
 - ⊠ MONUMENT BOX SET



PID NO. **75923**
R/W DESIGNER TB
R/W REVIEWER SER

RIGHT OF WAY BOUNDARY SHEET
STA. 123+00 TO STA. 135+00

LAW-7-2.17

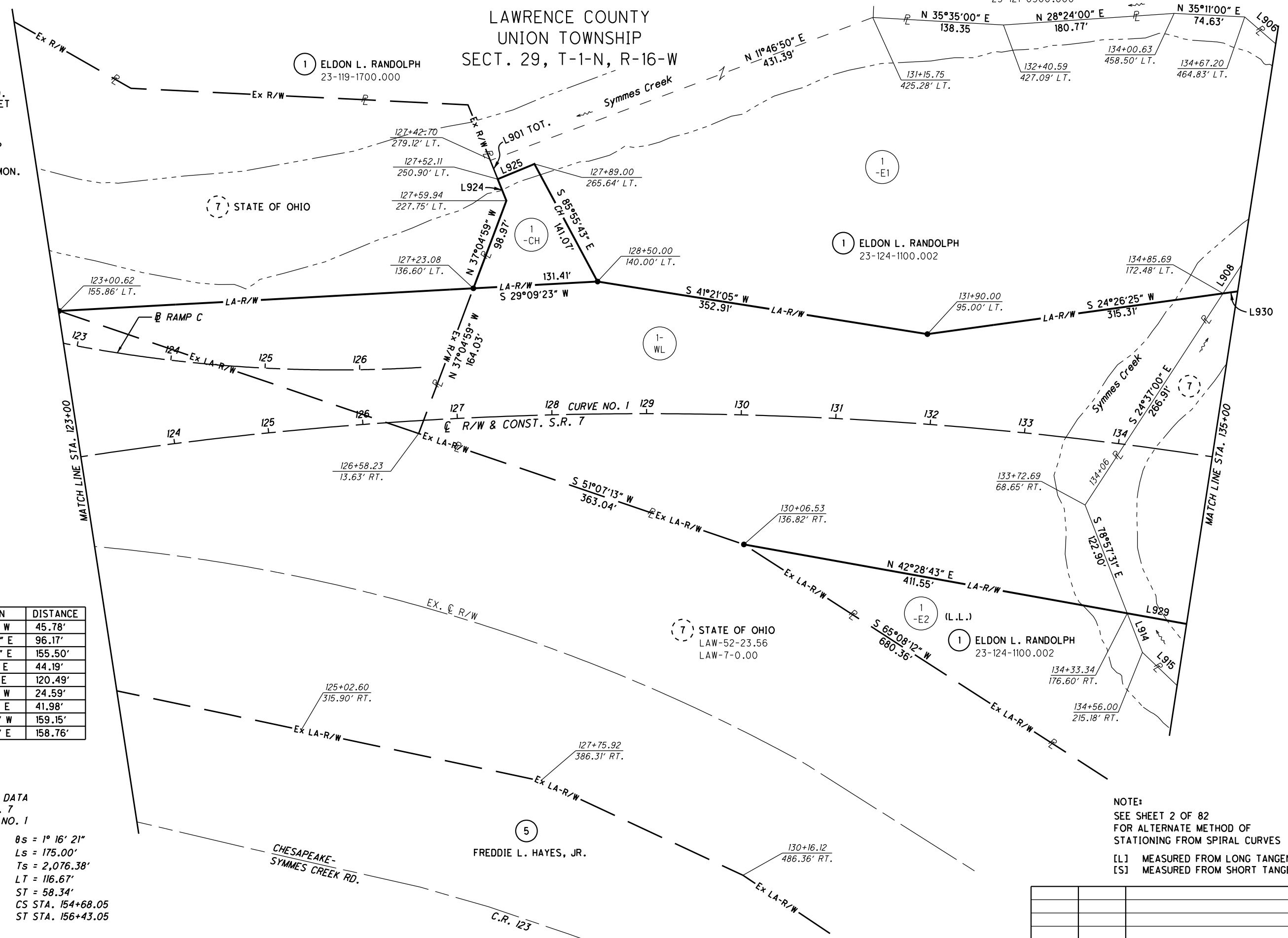
NUMBER	DIRECTION	DISTANCE
L901	N 79°31'53" W	45.78'
L906	N 73°04'00" E	96.17'
L908	S 24°37'00" E	155.50'
L914	S 78°57'31" E	44.19'
L915	N 76°09'11" E	120.49'
L924	N 79°31'53" W	24.59'
L925	N 09°50'15" E	41.98'
L929	S 42°28'43" W	159.15'
L930	N 24°26'25" E	158.76'

CURVE DATA
S.R. 7
CURVE NO. 1

P.I. STA. 138+60.99 $\theta_s = 1^\circ 16' 21''$
 $\Delta = 53^\circ 33' 53''$ (RT) $L_s = 175.00'$
 $D_c = 1^\circ 27' 15''$ $T_s = 2,076.38'$
 $R = 3,940.00'$ $LT = 116.67'$
 $T = 1,880.13'$ $ST = 58.34'$
 $L = 3,508.44'$ CS STA. 154+68.05
 $E = 425.60'$ ST STA. 156+43.05
 TS STA. 117+84.61
 SC STA. 119+59.61

NOTE:
SEE SHEET 2 OF 82
FOR ALTERNATE METHOD OF
STATIONING FROM SPIRAL CURVES
[L] MEASURED FROM LONG TANGENT
[S] MEASURED FROM SHORT TANGENT

REV. BY	DATE	DESCRIPTION

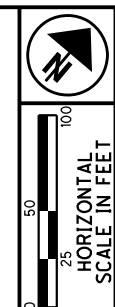


U:\173608714\LAW\75923\row\sheet\75923RB002.dgn 10/11/2019 12:29:01 PM aboyce

LAWRENCE COUNTY
UNION TOWNSHIP
SECT. 28 & 29, T-1-N, R-16-W

CURVE DATA
S.R. 7
CURVE NO. 1

P.I. STA. 138+60.99 $\theta s = 1^\circ 16' 21''$
 $\Delta = 53^\circ 33' 53''$ (RT) $Ls = 175.00'$
 $Dc = 1^\circ 27' 15''$ $Ts = 2,076.38'$
 $R = 3,940.00'$ $LT = 116.67'$
 $T = 1,880.13'$ $ST = 58.34'$
 $L = 3,508.44'$ $CS STA. 154+68.05$
 $E = 425.60'$ $ST STA. 156+43.05$
 $TS STA. 117+84.61$
 $SC STA. 119+59.61$

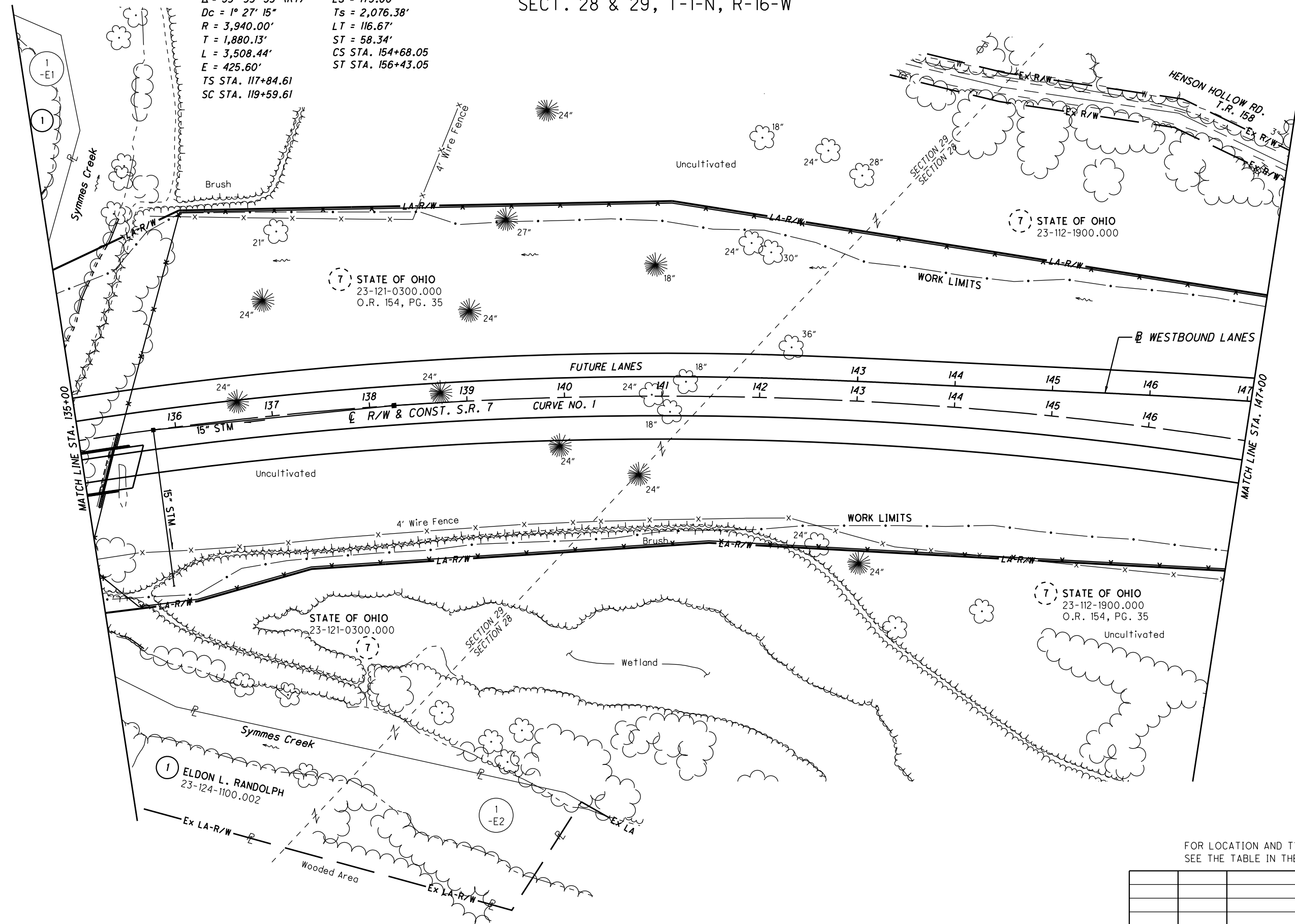
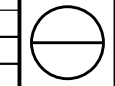


PID NO. 75923
 R/W DESIGNER TB
 R/W REVIEWER SER

RIGHT OF WAY TOPO SHEET
 STA. 135+00 TO STA. 147+00

LAW-7-2.17

44T/82



FOR LOCATION AND TYPE OF LA-R/W FENCE SEE THE TABLE IN THE ROADWAY PLAN

REV. BY	DATE	DESCRIPTION

DATE COMPLETED

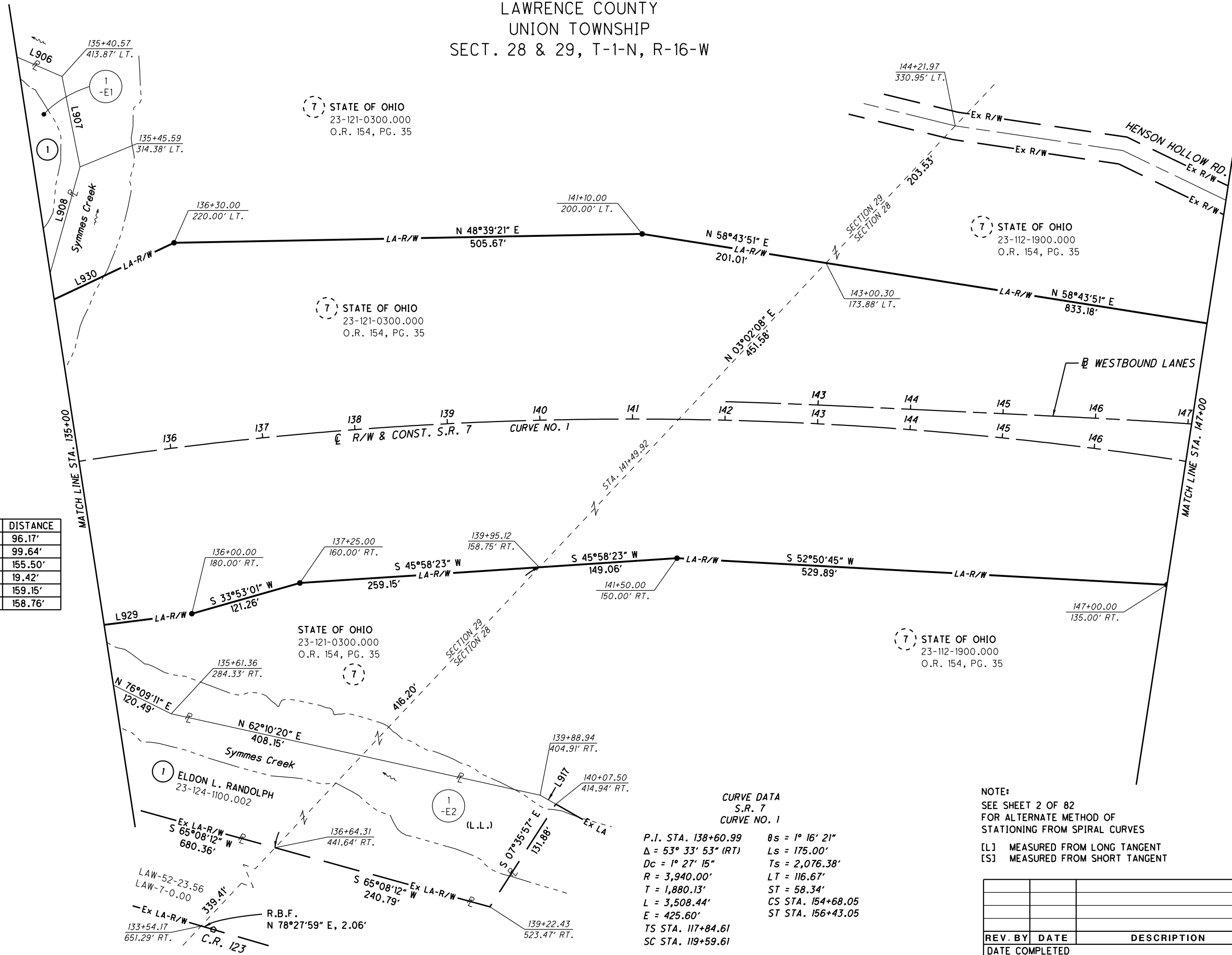
(LF) DESIGNATES LEACH FIELD

U:\173608714\LA\75923\row\sheet\75923RT003.dgn 10/1/2019 12:29:04 PM aboyce

LAWRENCE COUNTY
UNION TOWNSHIP
SECT. 28 & 29, T-1-N, R-16-W

- MONUMENT LEGEND**
- ☐ STONE FOUND
 - FENCE POST
 - ⊕ R.R.S. FOUND
 - ⊕ R.R.S. SET
 - ⊕ P.K. NAIL FOUND
 - ⊕ CONC. MONUMENT FD.
 - ⊕ REFER. MONUMENT SET
 - ⊕ REBAR FOUND
 - ⊕ AXLE FOUND
 - ⊕ IRON PIN FOUND
 - ⊕ I.P.F. WITH I.D. CAP
 - 3/4" BAR SET
 - ⊕ PROJECT CONTROL MON.
 - ⊕ MONUMENT BOX FD.
 - ⊕ MONUMENT BOX SET

NUMBER	DIRECTION	DISTANCE
L906	N 73°04'00" E	96.17'
L907	S 51°31'00" E	99.64'
L908	S 24°37'00" E	155.50'
L917	N 79°21'11" E	19.42'
L929	S 42°28'43" W	159.15'
L930	N 24°26'25" E	158.76'



7 STATE OF OHIO
23-121-0300.000
O.R. 154, PG. 35

7 STATE OF OHIO
23-121-0300.000
O.R. 154, PG. 35

7 STATE OF OHIO
23-121-0300.000
O.R. 154, PG. 35



7 STATE OF OHIO
23-112-1900.000
O.R. 154, PG. 35

CURVE DATA
S.R. 7
CURVE NO. 1

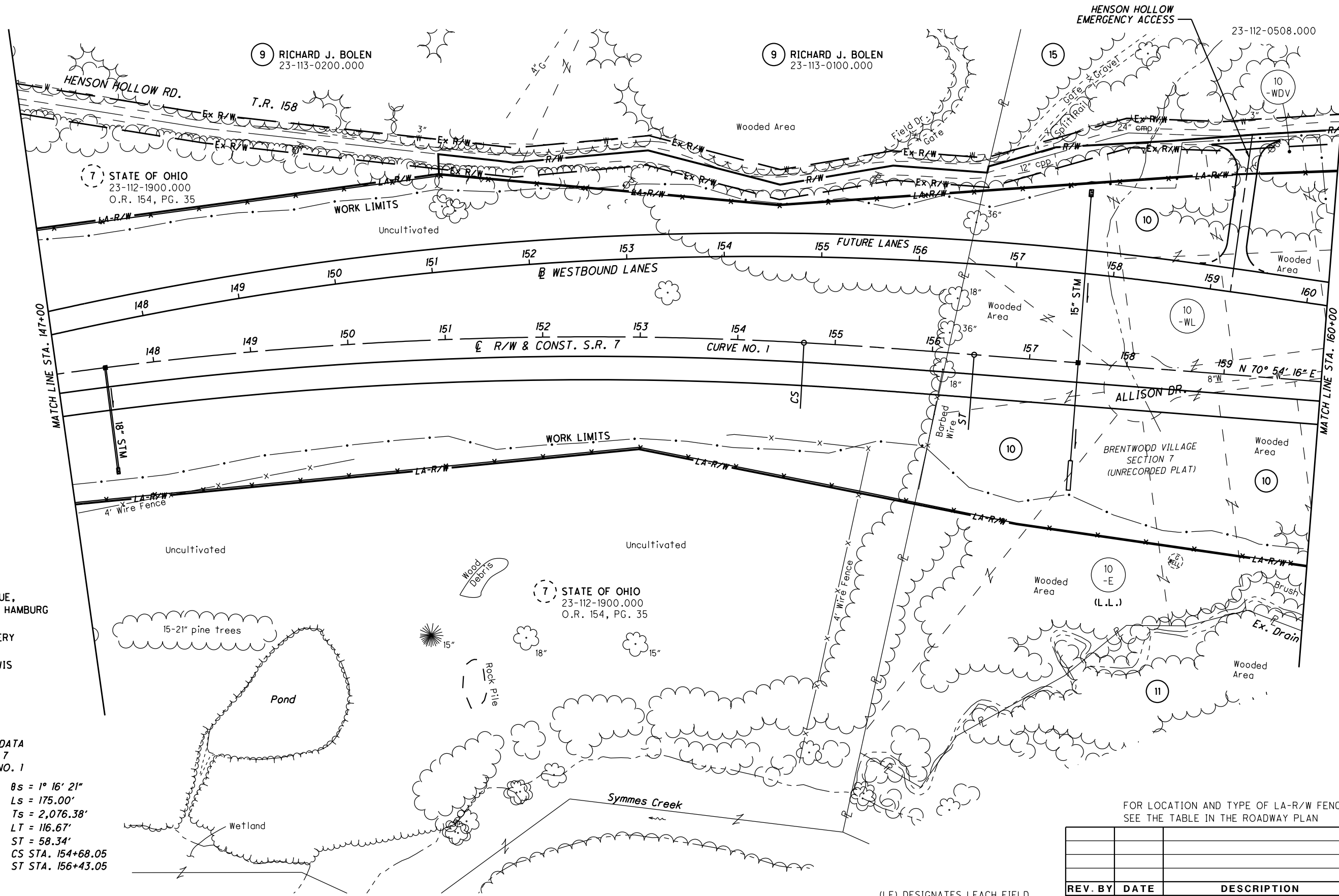
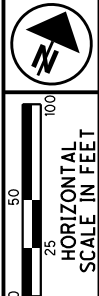
P.I. STA. 138+60.99 $\theta_s = 1^\circ 16' 21''$
 $\Delta = 53^\circ 33' 53''$ (RT) $L_s = 175.00'$
 $D_c = 1^\circ 27' 15''$ $T_s = 2,076.38'$
 $R = 3,940.00'$ $LT = 116.67'$
 $T = 1,880.13'$ $ST = 58.34'$
 $L = 3,508.44'$ CS STA. 154+68.05
 $E = 425.60'$ ST STA. 156+43.05
 TS STA. 117+84.61
 SC STA. 119+59.61

NOTE:
SEE SHEET 2 OF 82
FOR ALTERNATE METHOD OF
STATIONING FROM SPIRAL CURVES
[L] MEASURED FROM LONG TANGENT
[S] MEASURED FROM SHORT TANGENT

REV. BY	DATE	DESCRIPTION



 PID NO. **75923**
 R/W DESIGNER TB R/W REVIEWER SER
RIGHT OF WAY BOUNDARY SHEET
STA. 135+00 TO STA. 147+00
LAW-7-2.17
 44 / 82

LAWRENCE COUNTY
UNION TOWNSHIP
SECT. 28, T-1-N, R-16-W



- 10 HOWARD W. & RUTH R. PERDUE, AND NANCY P. HAMBURG
- 11 RONNIE & LYNN M. KINGERY
- 15 JAMES M. & GARRETTA LEWIS

CURVE DATA
S.R. 7
CURVE NO. 1

P.I. STA. 138+60.99	$\theta s = 1^{\circ} 16' 21''$
$\Delta = 53^{\circ} 33' 53''$ (RT)	$Ls = 175.00'$
$Dc = 1^{\circ} 27' 15''$	$Ts = 2,076.38'$
$R = 3,940.00'$	$LT = 116.67'$
$T = 1,880.13'$	$ST = 58.34'$
$L = 3,508.44'$	CS STA. 154+68.05
$E = 425.60'$	ST STA. 156+43.05
TS STA. 117+84.61	
SC STA. 119+59.61	

FOR LOCATION AND TYPE OF LA-R/W FENCE SEE THE TABLE IN THE ROADWAY PLAN

REV. BY	DATE	DESCRIPTION

(LF) DESIGNATES LEACH FIELD

U:\173608714\LA\75923\row\sheet\75923RT004.dgn 10/11/2019 12:29:08 PM aboyce

PID NO.
75923

R/W DESIGNER
TB
R/W REVIEWER
SER

RIGHT OF WAY TOPO SHEET
STA. 147+00 TO STA. 160+00

LAW-7-2.17

45T/82



LAWRENCE COUNTY
UNION TOWNSHIP
SECT. 28, T-1-N, R-16-W

NUMBER	DIRECTION	DISTANCE
L3	S 87°15'11" W	81.03'
L4	S 52°04'11" W	64.52'
L5	S 66°56'11" W	61.85'
L6	S 27°18'11" W	81.73'
L7	S 37°18'11" W	126.76'
L8	S 11°26'11" W	64.33'
L9	N 83°47'49" W	71.45'
L21	S 64°23'05" W	352.28'

NUMBER	DIRECTION	DISTANCE
L22	S 62°27'41" W	212.95'
L23	N 11°11'41" W	18.66'
L24	N 11°11'41" W	6.50'
L25	N 50°35'31" E	71.80'
L26	N 63°15'18" E	115.78'
L27	N 62°14'48" E	94.84'
L28	N 63°09'48" E	46.76'
L29	N 63°09'48" E	91.00'

NUMBER	DIRECTION	DISTANCE
L940	N 25°43'12" W	20.32'
L941	N 72°46'11" E	78.15'
L942	N 61°16'09" E	138.05'
L943	N 80°58'57" E	140.00'
L944	N 56°52'19" E	117.70'
L945	N 70°47'19" E	96.63'

STA. 159+07.56, 206.58' LT. =
POINT OF PERMISSIBLE
ACCESS 10' EACH SIDE OF ϵ

15 JAMES M. &
GARRETTA LEWIS
23-112-0508.000

9 RICHARD J. BOLEN
23-113-0100.000

9 RICHARD J. BOLEN
23-113-0200.000

- MONUMENT LEGEND**
- ☐ STONE FOUND
 - FENCE POST
 - ⊕ R.R.S. FOUND
 - ⊕ R.R.S. SET
 - ⊕ P.K. NAIL FOUND
 - ⊕ CONC. MONUMENT FD.
 - ⊕ REFER. MONUMENT SET
 - ⊕ REBAR FOUND
 - ⊕ AXLE FOUND
 - ⊕ IRON PIN FOUND
 - ⊕ I.P.F. WITH I.D. CAP
 - 3/4" BAR SET
 - ⊕ PROJECT CONTROL MON.
 - ⊕ MONUMENT BOX FD.
 - ⊕ MONUMENT BOX SET

10 HOWARD W. &
RUTH R. PERDUE,
AND NANCY P. HAMBURG

11 RONNIE &
LYNN M. KINGERY

STA/OFF FROM ϵ R/W S.R. 7

(A)	156+41.93 [L]	187.22' LT.
(B)	156+42.82 [L]	193.66' LT.
(C)	158+24.90	233.99' LT.
(D)	159+18.66	248.27' LT.
(E)	159+65.00	254.57' LT.
(F)	159+43.01	239.60' RT.
(G)	158+81.94	260.43' RT.
(H)	158+20.24	264.71' RT.
(J)	157+61.06	321.07' RT.
(K)	156+55.48	391.22' RT.
(L)	156+22.80	446.63' RT.
(M)	155+58.20	416.10' RT.

EX. MONUMENTS OFF S.R. 7

STATION	OFFSET	DESCRIPTION
156+39.65 [L]	170.84' LT.	IRON PIN FOUND

CURVE DATA
S.R. 7
CURVE NO. 1

P.I. STA. 138+60.99 $\theta s = 1^\circ 16' 21"$
 $\Delta = 53^\circ 33' 53"$ (RT) $Ls = 175.00'$
 $Dc = 1^\circ 27' 15"$ $Ts = 2,076.38'$
 $R = 3,940.00'$ $LT = 116.67'$
 $T = 1,880.13'$ $ST = 58.34'$
 $L = 3,508.44'$ $CS STA. 154+68.05$
 $E = 425.60'$ $ST STA. 156+43.05$
 $TS STA. 117+84.61$
 $SC STA. 119+59.61$

NOTE:
SEE SHEET 2 OF 82
FOR ALTERNATE METHOD OF
STATIONING FROM SPIRAL CURVES

[L] MEASURED FROM LONG TANGENT
[S] MEASURED FROM SHORT TANGENT

REV. BY	DATE	DESCRIPTION

PID NO. **75923**

R/W DESIGNER TB **75923**

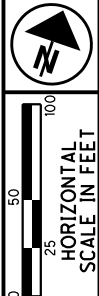
R/W REVIEWER SER

LAW-7-2.17

45 / 82

U:\173608714\LA\75923\row\sheet\75923R004.dgn 10/11/2019 12:29:09 PM aboyce

LAWRENCE COUNTY
UNION TOWNSHIP
SECT. 21 & 28, T-1-N, R-16-W



- 22 JOHN M. HILL, II & MANDY J. HILL
- 23 BRAD & EMMA MCNEILL
- 24 ROBERT & CONCEPCION J. HINTZ
- 25 JAMES T. & MELISSA POINTER
- 27 RYAN B. & LESLIE R. DAVIS
- 28 DANNY HOLSCHUH AND FRED HAYES
- 31 JAMES R. & REBECCA MCCOMAS
- 33 ROBERT & CONCEPCION HINTZ
- 35 STATE OF OHIO
- 36 STATE OF OHIO
- 37 STEVEN D. & LESLIE R. FLOUHOUSE
- 45 RICHARD HOUSTON

PID NO. **75923**
R/W DESIGNER TB R/W REVIEWER SER

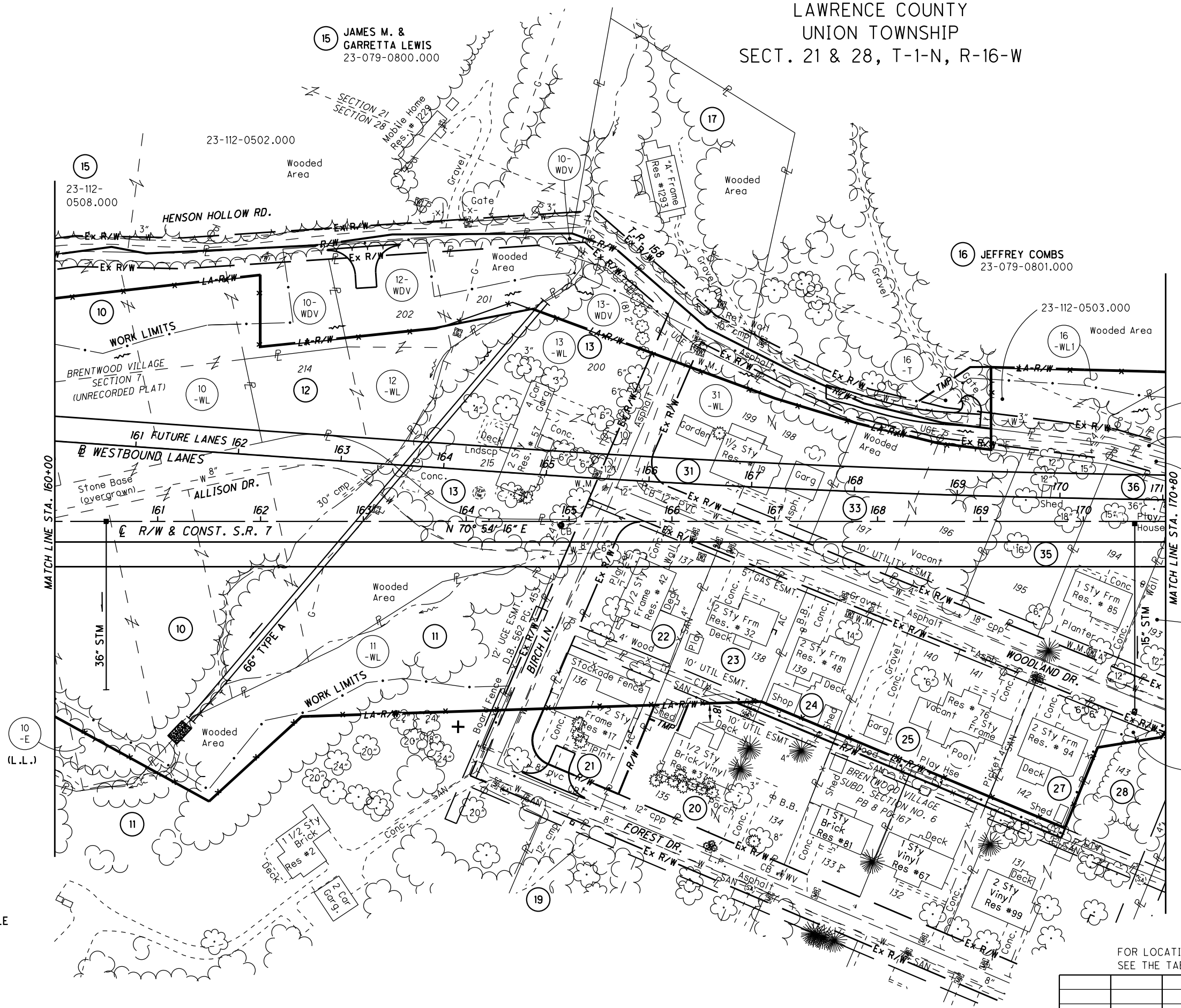
RIGHT OF WAY TOPO SHEET
STA. 160+00 TO STA. 170+80

LAW-7-2.17

46T/82

FOR LOCATION AND TYPE OF LA-R/W FENCE SEE THE TABLE IN THE ROADWAY PLAN

REV. BY	DATE	DESCRIPTION



- 10 HOWARD W. & RUTH R. PERDUE, AND NANCY P. HAMBURG
- 11 RONNIE & LYNN M. KINGERY
- 12 HOWARD W. & RUTH R. PERDUE
- 13 ROBERT P. & ELIZABETH M. TABER
- 17 FRANCESCA KARLE AND DAVID & ANTONETTA KARLE
- 19 WILLARD D. SPEARS
- 20 PENNY SUE PANNELL
- 21 ROSE ANN CYRUS

SEE SHEET 46/82 FOR R/W IDENTIFIERS NOT SHOWN HEREON

+ DENOTES REMOVAL ITEM
(LF) DESIGNATES LEACH FIELD

U:\173608714\Law\75923\row\sheet\75923RT005.dgn 10/11/2019 12:29:12 PM aboyce

U:\17360874\Law\75923\row\sheet\75923RBO05.dgn 10/11/2019 12:29:14 PM aboyce

- MONUMENT LEGEND**
- ☐ STONE FOUND
 - FENCE POST
 - ⊕ R.R.S. FOUND
 - ⊕ R.R.S. SET
 - ⊕ P.K. NAIL FOUND
 - ⊕ CONC. MONUMENT FD.
 - ⊕ REFER. MONUMENT SET
 - ⊕ REBAR FOUND
 - ⊕ AXLE FOUND
 - ⊕ IRON PIN FOUND
 - ⊕ I.P.F. WITH I.D. CAP
 - 3/4" BAR SET
 - ⊕ PROJECT CONTROL MON.
 - ⊕ MONUMENT BOX FD.
 - ⊕ MONUMENT BOX SET

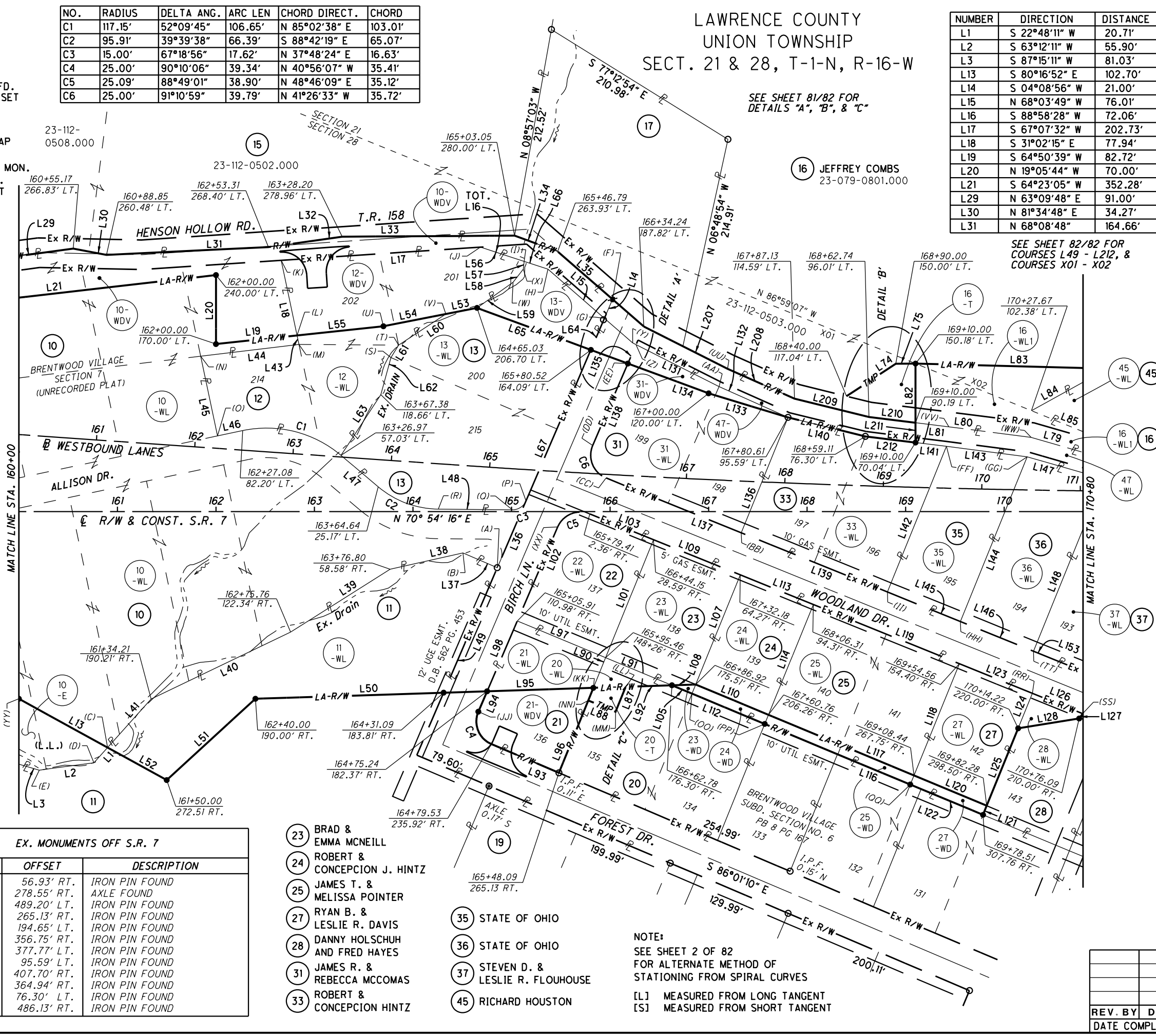
NO.	RADIUS	DELTA ANG.	ARC LEN	CHORD DIRECT.	CHORD
C1	117.15'	52°09'45"	106.65'	N 85°02'38" E	103.01'
C2	95.91'	39°39'38"	66.39'	S 88°42'19" E	65.07'
C3	15.00'	67°18'56"	17.62'	N 37°48'24" E	16.63'
C4	25.00'	90°10'06"	39.34'	N 40°56'07" W	35.41'
C5	25.09'	88°49'01"	38.90'	N 48°46'09" E	35.12'
C6	25.00'	91°10'59"	39.79'	N 41°26'33" W	35.72'

LAWRENCE COUNTY
UNION TOWNSHIP
SECT. 21 & 28, T-1-N, R-16-W

NUMBER	DIRECTION	DISTANCE
L1	S 22°48'11" W	20.71'
L2	S 63°12'11" W	55.90'
L3	S 87°15'11" W	81.03'
L13	S 80°16'52" E	102.70'
L14	S 04°08'56" W	21.00'
L15	N 68°03'49" W	76.01'
L16	S 88°58'28" W	72.06'
L17	S 67°07'32" W	202.73'
L18	S 31°02'15" E	77.94'
L19	S 64°50'39" W	82.72'
L20	N 19°05'44" W	70.00'
L21	S 64°23'05" W	352.28'
L29	N 63°09'48" E	91.00'
L30	N 81°34'48" E	34.27'
L31	N 68°08'48" W	164.66'

NUMBER	DIRECTION	DISTANCE
L32	N 62°52'48" E	75.63'
L33	N 70°33'47" E	174.85'
L34	S 88°54'58" E	46.60'
L35	S 68°03'49" E	73.93'
L36	S 04°08'56" W	73.76'
L37	N 85°51'04" W	38.00'
L39	S 38°39'11" W	119.47'
L40	S 45°17'11" W	156.98'
L41	S 22°48'11" W	66.22'
L43	S 31°02'15" E	9.33'
L44	S 64°04'43" W	100.40'
L45	S 31°02'15" E	82.65'
L46	N 58°57'45" E	26.04'
L47	S 68°52'30" E	49.34'
L48	N 71°27'52" E	75.14'

- 20 PENNY SUE PANNELL
- 21 ROSE ANN CYRUS
- 22 JOHN M. HILL, II & MANDY J. HILL
- 13 ROBERT P. & ELIZABETH M. TABER
- 17 FRANCESCA KARLE AND DAVID & ANTONETTA KARLE
- 19 WILLARD D. SPEARS
- 10 HOWARD W. & RUTH R. PERDUE, AND NANCY P. HAMBURG
- 11 RONNIE & LYNN M. KINGERY
- 12 HOWARD W. & RUTH R. PERDUE



SEE SHEET 82/82 FOR COURSES L49 - L212, & COURSES X01 - X02

STA/OFF FROM E R/W S.R. 7

(A)	164+85.59	56.93' RT.
(B)	164+50.67	41.93' RT.
(C)	160+89.99	239.50' RT.
(D)	160+76.16	254.92' RT.
(E)	160+20.76	262.41' RT.
(F)	166+02.56	215.39' LT.
(G)	165+94.27	196.09' LT.
(H)	165+36.93	245.99' LT.
(I)	165+12.81	253.86' LT.
(J)	164+68.42	268.35' LT.
(K)	162+66.13	254.98' LT.
(L)	162+82.26	178.73' LT.
(M)	162+84.19	169.61' LT.
(N)	161+84.50	157.68' LT.
(O)	162+01.60	76.81' LT.
(P)	165+14.70	10.85' LT.
(Q)	165+00.77	1.77' LT.
(R)	164+25.64	2.50' LT.
(S)	163+77.61	156.20' LT.
(T)	163+85.43	168.94' LT.
(U)	163+70.00	188.05' LT.
(V)	164+33.34	200.48' LT.
(W)	165+01.58	232.73' LT.
(X)	165+12.01	246.04' LT.
(Y)	166+23.00	171.09' LT.
(Z)	166+26.34	169.41' LT.
(AA)	167+10.62	126.85' LT.
(BB)	167+33.15	21.50' RT.
(CC)	165+95.98	34.09' LT.
(DD)	165+82.40	67.12' LT.
(EE)	166+18.10	150.22' LT.
(FF)	169+41.33	66.18' LT.
(GG)	170+23.36	55.58' LT.
(HH)	169+55.59	111.65' RT.
(II)	168+81.44	81.60' RT.
(JJ)	164+66.36	203.05' RT.
(KK)	165+83.05	178.88' RT.
(LL)	166+15.85	178.82' RT.
(MM)	166+05.59	203.13' RT.
(NN)	165+77.84	191.73' RT.
(OO)	166+83.15	184.77' RT.
(PP)	167+56.99	215.52' RT.
(QQ)	169+04.67	277.01' RT.
(RR)	170+28.69	184.44' RT.
(SS)	170+79.65	205.09' RT.
(TT)	170+29.73	141.70' RT.
(UU)	167+19.21	144.91' LT.
(VV)	169+43.84	86.02' LT.
(WW)	170+27.43	75.22' LT.
(XX)	165+46.88	15.59' RT.
(YY)	160+00.00	190.00' RT.

EX. MONUMENTS OFF S.R. 7

STATION	OFFSET	DESCRIPTION
164+85.59	56.93' RT.	IRON PIN FOUND
164+77.11	278.55' RT.	AXLE FOUND
165+40.48	489.20' LT.	IRON PIN FOUND
165+48.09	265.13' RT.	IRON PIN FOUND
165+93.26	194.65' LT.	IRON PIN FOUND
166+61.10	356.75' RT.	IRON PIN FOUND
167+19.64	377.77' LT.	IRON PIN FOUND
167+80.61	95.59' LT.	IRON PIN FOUND
167+80.69	407.70' RT.	IRON PIN FOUND
167+82.73	364.94' RT.	IRON PIN FOUND
168+59.11	76.30' LT.	IRON PIN FOUND
169+64.79	486.13' RT.	IRON PIN FOUND

- 23 BRAD & EMMA MCNEILL
- 24 ROBERT & CONCEPCION J. HINTZ
- 25 JAMES T. & MELISSA POINTER
- 27 RYAN B. & LESLIE R. DAVIS
- 28 DANNY HOLSCHUH AND FRED HAYES
- 31 JAMES R. & REBECCA MCCOMAS
- 33 ROBERT & CONCEPCION HINTZ
- 35 STATE OF OHIO
- 36 STATE OF OHIO
- 37 STEVEN D. & LESLIE R. FLOUHOUSE
- 45 RICHARD HOUSTON

NOTE:
SEE SHEET 2 OF 82 FOR ALTERNATE METHOD OF STATIONING FROM SPIRAL CURVES
[L] MEASURED FROM LONG TANGENT
[S] MEASURED FROM SHORT TANGENT

N

50
25
HORIZONTAL SCALE IN FEET

PID NO. **75923**

R/W DESIGNER TB
R/W REVIEWER SER

RIGHT OF WAY BOUNDARY SHEET
STA. 160+00 TO STA. 170+80

LAW - 7 - 2.17

REV. BY	DATE	DESCRIPTION

46 / 82

LAWRENCE COUNTY
UNION TOWNSHIP
SECT. 21 & 28, T-1-N, R-16-W

+ DENOTES REMOVAL ITEM
(LF) DESIGNATES LEACH FIELD



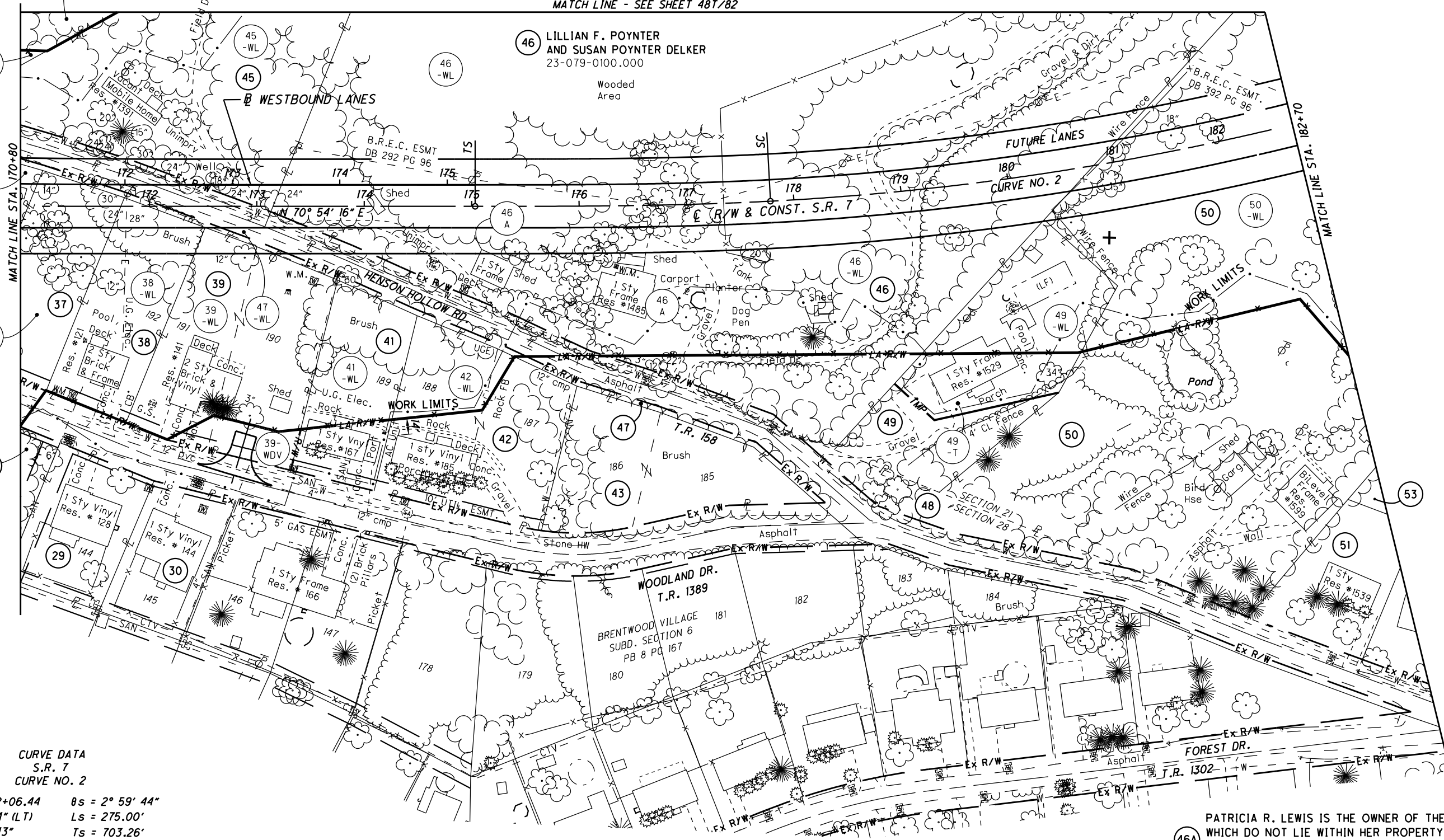
PID NO. 75923
R/W DESIGNER TB
R/W REVIEWER SER

RIGHT OF WAY TOPO SHEET
STA. 170+80 TO STA. 182+70 (SOUTH)

LAW-7-2.17

477/82

MATCH LINE - SEE SHEET 48T/82



CURVE DATA
S.R. 7
CURVE NO. 2
P.I. STA. 182+06.44 $\theta s = 2^\circ 59' 44''$
 $\Delta = 24^\circ 16' 14''$ (LT) $Ls = 275.00'$
 $Dc = 2^\circ 10' 43''$ $Ts = 703.26'$
 $R = 2,630.00'$ $LT = 183.36'$
 $T = 423.13'$ $ST = 91.69'$
 $L = 839.08'$ $CS STA. 186+17.26$
 $E = 33.82'$ $ST STA. 188+92.26$
 $TS STA. 175+03.18$
 $SC STA. 177+78.18$

(46A) PATRICIA R. LEWIS IS THE OWNER OF THESE BUILDINGS, WHICH DO NOT LIE WITHIN HER PROPERTY DESCRIBED IN O.R. 607, PG. 618 AND DELINEATED UPON THESE R/W PLANS AS PARCEL 44

SEE SHEET 47/82 FOR R/W IDENTIFIERS NOT SHOWN HEREON

- (28) DANNY HOLSCHUH AND FRED HAYES
- (29) GLEN D. & CAROL J. CHAPMAN
- (30) NATALIE L. CAMPBELL
- (36) STATE OF OHIO
- (37) STEVEN D. & LESLIE R. FLOUHOUSE
- (38) DWAYNE E. & SHANNON ALLEN
- (39) JERRY D. & ANGELA D. EDDY
- (41) OSIE M. CLEVELAND
- (42) CARLOS D. & PATRICIA A. MARCUM
- (43) HOWARD W. PERDUE, JR. & RUTH R. PERDUE
- (44) PATRICIA R. LEWIS
- (45) RICHARD HOUSTON
- (46) LILLIAN F. POYNTER AND SUSAN POYNTER DELKER
- (47) THE TWENTIETH STREET BANK, A WEST VIRGINIA BANKING CORPORATION
- (48) W.F. MCCOY (HEIRS & ASSIGNS)
- (49) CAROL R. FIELDS
- (50) DONALD RAYMOND WAUGH
- (51) OTIS M. & CATHRYN J. JUSTICE
- (53) JOHNNIE R. SCOTT & SARAH A. GILLESPIE

FOR LOCATION AND TYPE OF LA-R/W FENCE SEE THE TABLE IN THE ROADWAY PLAN

REV. BY	DATE	DESCRIPTION

U:\173608714\LA\75923\row\sheet\75923RTO06.dgn 10/11/2019 12:29:17 PM aboyce

LAWRENCE COUNTY
UNION TOWNSHIP
SECT. 21 & 28, T-1-N, R-16-W

SEE SHEET 82/82
FOR DETAIL "F"

MATCH LINE - SEE SHEET 48/82

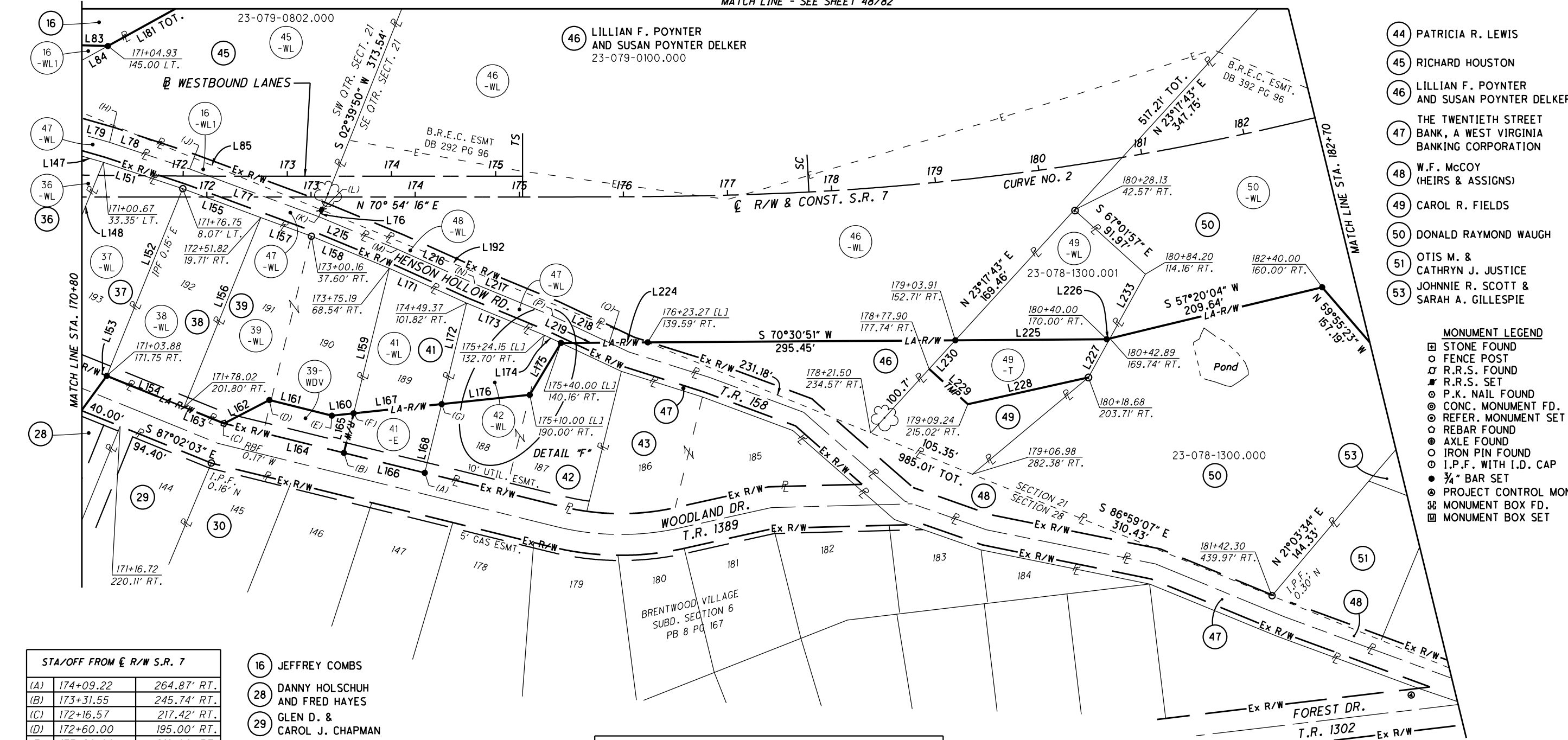
NUMBER	DIRECTION	DISTANCE
L76	S 02°39'50" W	7.12'
L77	N 88°47'19" W	132.29'
L78	S 89°16'55" W	80.91'
L79	S 86°56'50" W	82.36'
L83	N 72°25'39" E	195.00'
L84	S 42°01'13" W	88.24'
L85	S 86°59'07" E	304.83'
L147	N 86°56'50" E	80.44'
L148	S 02°57'57" W	188.87'
L151	N 89°16'55" E	80.17'

NUMBER	DIRECTION	DISTANCE
L152	S 02°57'57" W	194.02'
L153	N 87°02'03" W	80.00'
L154	N 87°02'03" W	80.00'
L155	S 88°47'19" E	80.04'
L156	S 02°57'57" W	196.47'
L157	S 88°47'19" E	51.55'
L158	S 86°40'51" E	81.16'
L159	S 05°15'33" E	143.42'
L160	S 64°53'44" W	21.01'
L161	S 84°56'27" W	61.85'

NUMBER	DIRECTION	DISTANCE
L162	S 43°36'02" W	48.87'
L163	N 87°02'03" W	41.60'
L164	S 84°44'27" W	118.41'
L165	S 05°15'33" E	39.07'
L166	S 84°44'27" W	79.99'
L167	N 64°53'44" E	85.04'
L168	S 05°15'33" E	67.94'
L171	S 84°56'09" E	81.30'
L172	S 05°15'33" E	99.98'
L173	S 86°39'22" E	80.91'

NUMBER	DIRECTION	DISTANCE
L174	S 83°53'17" E	17.51'
L175	S 11°57'00" W	58.17'
L176	S 64°53'44" W	85.00'
L181	N 42°01'13" E	480.69'
L192	N 86°59'07" W	338.05'
L215	S 86°40'51" E	81.84'
L216	S 84°56'09" E	81.31'
L217	S 86°39'22" E	81.09'
L218	S 83°53'17" E	59.74'
L219	S 70°30'51" W	46.29'

NUMBER	DIRECTION	DISTANCE
L224	S 70°30'51" W	36.99'
L225	S 70°30'51" W	145.45'
L226	S 57°20'04" W	3.09'
L227	S 09°45'47" W	42.74'
L228	S 58°23'44" W	118.68'
L229	N 66°42'17" W	50.24'
L230	N 23°17'43" E	37.30'
L233	S 09°45'47" W	70.60'



- 44 PATRICIA R. LEWIS
- 45 RICHARD HOUSTON
- 46 LILLIAN F. POYNTER AND SUSAN POYNTER DELKER
- 47 THE TWENTIETH STREET BANK, A WEST VIRGINIA BANKING CORPORATION
- 48 W.F. MCCOY (HEIRS & ASSIGNS)
- 49 CAROL R. FIELDS
- 50 DONALD RAYMOND WAUGH
- 51 OTIS M. & CATHRYN J. JUSTICE
- 53 JOHNNIE R. SCOTT & SARAH A. GILLESPIE

- MONUMENT LEGEND**
- ☐ STONE FOUND
 - ⊠ FENCE POST
 - ⊠ R.R.S. FOUND
 - ⊠ R.R.S. SET
 - ⊠ P.K. NAIL FOUND
 - ⊠ CONC. MONUMENT FD.
 - ⊠ REFER. MONUMENT SET
 - ⊠ REBAR FOUND
 - ⊠ AXLE FOUND
 - ⊠ IRON PIN FOUND
 - ⊠ I.P.F. WITH I.D. CAP
 - ⊠ 3/4" BAR SET
 - ⊠ PROJECT CONTROL MON.
 - ⊠ MONUMENT BOX FD.
 - ⊠ MONUMENT BOX SET

STA/OFF FROM E R/W S.R. 7

(A)	174+09.22	264.87' RT.
(B)	173+31.55	245.74' RT.
(C)	172+16.57	217.42' RT.
(D)	172+60.00	195.00' RT.
(E)	173+20.00	210.00' RT.
(F)	173+40.89	207.80' RT.
(G)	174+25.46	198.90' RT.
(H)	171+06.59	52.46' LT.
(J)	171+83.38	26.94' LT.
(K)	173+07.44	18.97' RT.
(L)	173+10.08	12.36' RT.
(M)	173+83.10	50.17' RT.
(N)	174+57.28	83.45' RT.
(P)	175+32.23 [L]	114.40' RT.
(Q)	175+86.29 [L]	139.85' RT.

- 16 JEFFREY COMBS
- 28 DANNY HOLSCHUH AND FRED HAYES
- 29 GLEN D. & CAROL J. CHAPMAN
- 30 NATALIE L. CAMPBELL
- 36 STATE OF OHIO
- 37 STEVEN D. & LESLIE R. FLOUHOUSE
- 38 DWAYNE E. & SHANNON ALLEN
- 39 JERRY D. & ANGELA D. EDDY
- 41 RONALD L. & OSIE M. CLEVELAND
- 42 CARLOS D. & PATRICIA A. MARCUM
- 43 HOWARD W. PERDUE, JR. & RUTH R. PERDUE

EX. MONUMENTS OFF S.R. 7

STATION	OFFSET	DESCRIPTION
171+76.89	8.03' LT.	IRON PIN FOUND
172+04.22	255.41' RT.	IRON PIN FOUND
172+16.40	217.40' RT.	REBAR FOUND
173+00.39	37.69' RT.	IRON PIN FOUND
173+16.28	3.16' LT.	36" OAK TREE
178+34.69	220.94' RT.	36" OAK TREE DESTROYED
180+28.67	43.23' RT.	I.P.F. CAPPED "EASTHAM"
180+18.68	203.71' RT.	I.P.F. CAPPED "EASTHAM"
181+42.50	439.78' RT.	IRON PIN FOUND
182+35.75	560.76' RT.	PROJECT CONTROL MON. #1203

CURVE DATA S.R. 7
CURVE NO. 2

P.I. STA. 182+06.44 $\theta_s = 2^\circ 59' 44''$
 $\Delta = 24^\circ 16' 14''$ (LT) $L_s = 275.00'$
 $D_c = 2^\circ 10' 43''$ $T_s = 703.26'$
 $R = 2,630.00'$ $LT = 183.36'$
 $T = 423.13'$ $ST = 91.69'$
 $L = 839.08'$ $CS STA. 186+17.26$
 $E = 33.82'$ $ST STA. 188+92.26$
 $TS STA. 175+03.18$
 $SC STA. 177+78.18$

NOTE:
SEE SHEET 2 OF 82
FOR ALTERNATE METHOD OF
STATIONING FROM SPIRAL CURVES

[L] MEASURED FROM LONG TANGENT
[S] MEASURED FROM SHORT TANGENT

REV. BY	DATE	DESCRIPTION

RIGHT OF WAY BOUNDARY SHEET
STA. 170+80 TO STA. 182+70 (SOUTH)

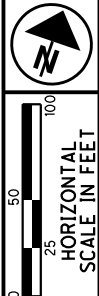
LAW - 7 - 2.17

PID NO. 75923

R/W DESIGNER TB R/W REVIEWER SER

47/82

LAWRENCE COUNTY
 UNION TOWNSHIP
 SECT. 21, T-1-N, R-16-W



PID NO.
75923

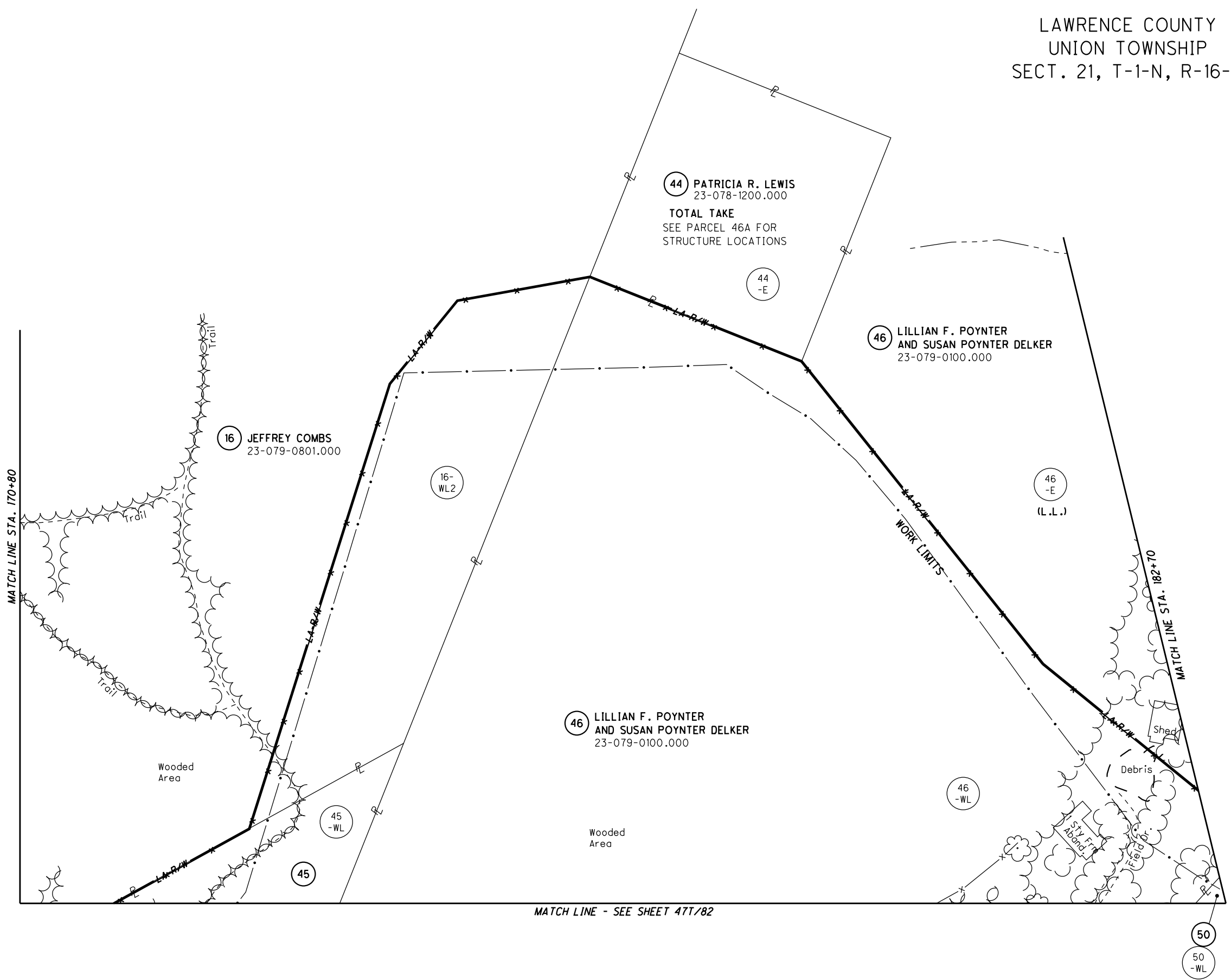
R/W DESIGNER
 TB

R/W REVIEWER
 SER

RIGHT OF WAY TOPO SHEET
STA. 170+80 TO STA. 182+70 (NORTH)

LAW-7-2.17

48T/82



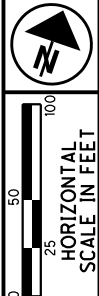
MATCH LINE - SEE SHEET 47T/82

FOR LOCATION AND TYPE OF LA-R/W FENCE
 SEE THE TABLE IN THE ROADWAY PLAN

REV. BY	DATE	DESCRIPTION

U:\173608714\LA\75923\row\sheet\75923RT007.dgn 10/11/2019 12:29:22 PM aboyce

LAWRENCE COUNTY
UNION TOWNSHIP
SECT. 21, T-1-N, R-16-W



PID NO.
75923

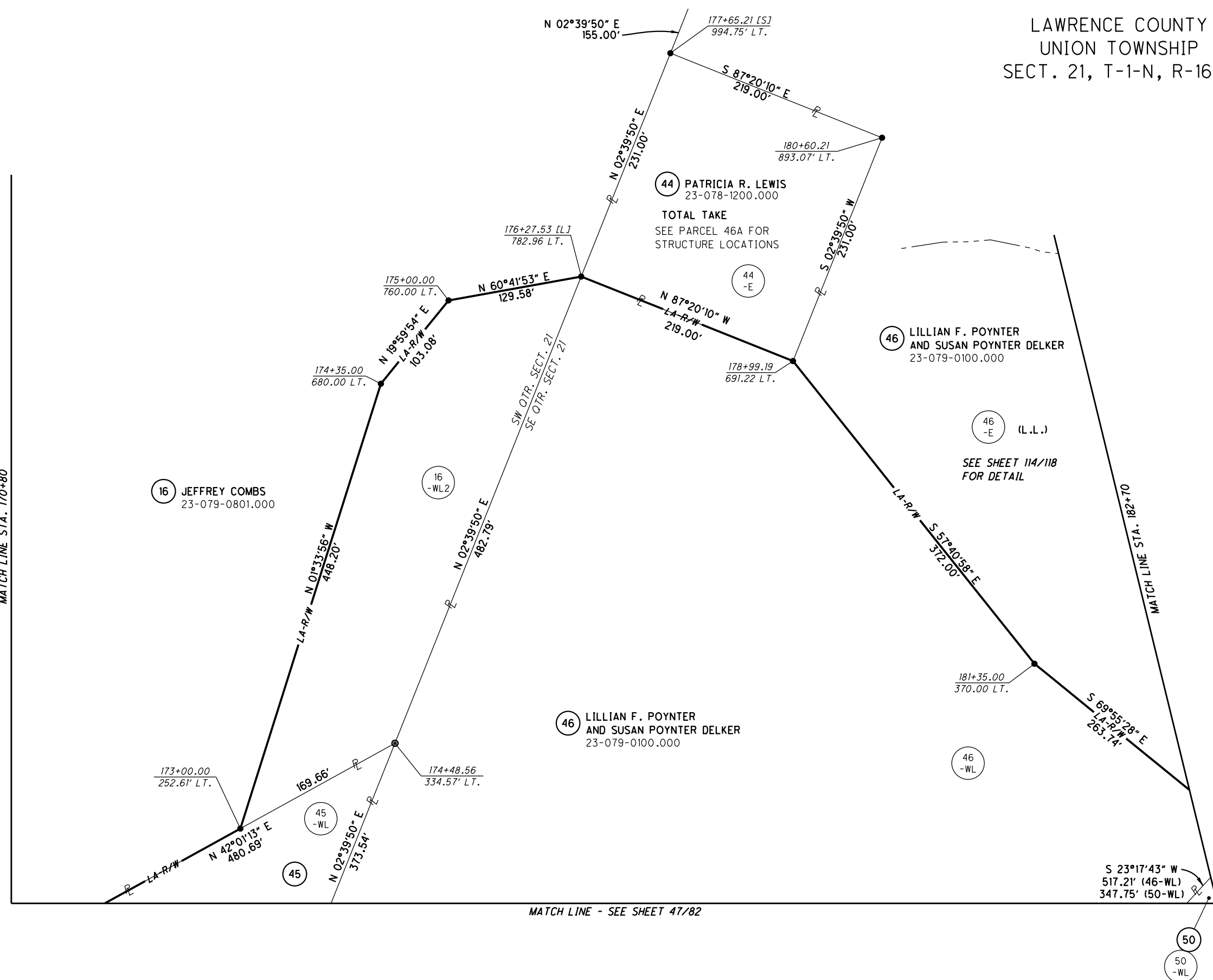
R/W DESIGNER
TB

R/W REVIEWER
SER

RIGHT OF WAY BOUNDARY SHEET
STA. 170+80 TO STA. 182+70 (NORTH)

LAW - 7 - 2.17

48 / 82



- MONUMENT LEGEND**
- ☐ STONE FOUND
 - FENCE POST
 - ⊕ R.R.S. FOUND
 - ⊕ R.R.S. SET
 - ⊕ P.K. NAIL FOUND
 - ⊕ CONC. MONUMENT FD.
 - ⊕ REFER. MONUMENT SET
 - ⊕ REBAR FOUND
 - ⊕ AXLE FOUND
 - ⊕ IRON PIN FOUND
 - ⊕ I.P.F. WITH I.D. CAP
 - 3/4" BAR SET
 - ⊕ PROJECT CONTROL MON.
 - ⊕ MONUMENT BOX FD.
 - ⊕ MONUMENT BOX SET

NOTE:
SEE SHEET 2 OF 82
FOR ALTERNATE METHOD OF
STATIONING FROM SPIRAL CURVES

[L] MEASURED FROM LONG TANGENT
[S] MEASURED FROM SHORT TANGENT

REV. BY	DATE	DESCRIPTION

- 45 RICHARD HOUSTON
- 50 DONALD RAYMOND WAUGH

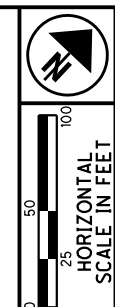
EX. MONUMENTS OFF S.R. 7

STATION	OFFSET	DESCRIPTION
174+48.56	334.57' LT.	AXLE FOUND

U:\173608714\LA\75923\row\sheet\75923RB007.dgn 10/11/2019 12:29:23 PM aboyce

LAWRENCE COUNTY
UNION TOWNSHIP
SECT. 21, T-1-N, R-16-W

- 50 DONALD RAYMOND WAUGH
- 53 JOHNNIE R. SCOTT & SARAH A. GILLESPIE
- 54 KERSTEN B. & KINDRA R. HARRIS
- 55 BOBBY L. & ROBERTA J. ESTEP
- 56 CHARLES & CHARLOTTE POYNTER
- 57 BARBARA SHOCKLEY
- 59 THOMAS D. THORNBURGH, SR. & BARBARA J. HODGE THORNBURGH
- 61 GEARLD & VALERIA SHOCKLEY
- 63 THOMAS E. & SALLY NEWTON

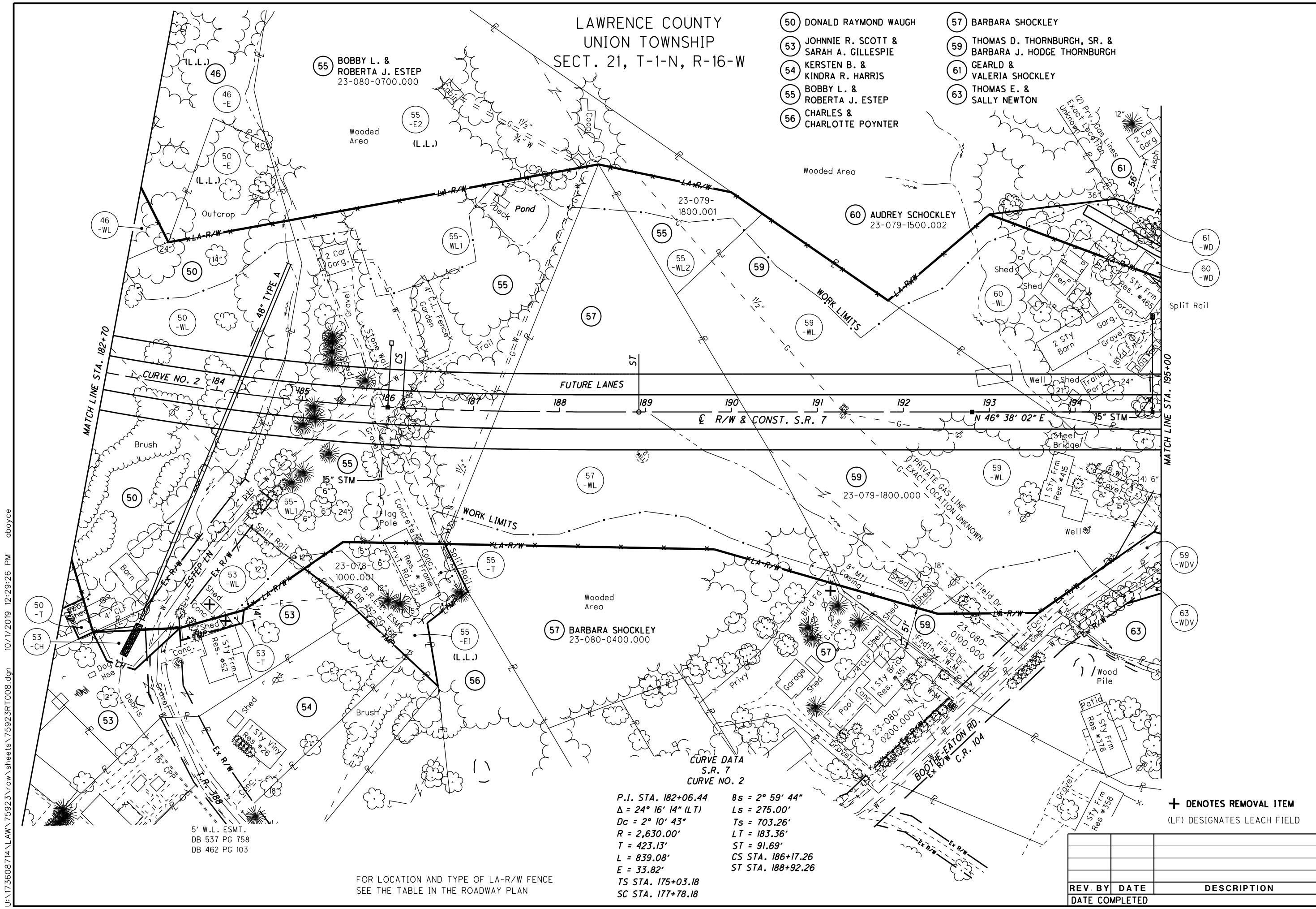
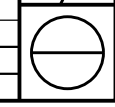


PID NO. 75923
R/W DESIGNER TB
R/W REVIEWER SER

RIGHT OF WAY TOPO SHEET
STA. 182+70 TO STA. 195+00

LAW-7-2.17

49T/82



CURVE DATA
S.R. 7
CURVE NO. 2

P.I. STA. 182+06.44	$\theta s = 2^\circ 59' 44''$
$\Delta = 24^\circ 16' 14''$ (LT)	$Ls = 275.00'$
$Dc = 2^\circ 10' 43''$	$Ts = 703.26'$
$R = 2,630.00'$	$LT = 183.36'$
$T = 423.13'$	$ST = 91.69'$
$L = 839.08'$	$CS STA. 186+17.26$
$E = 33.82'$	$ST STA. 188+92.26$
$TS STA. 175+03.18$	
$SC STA. 177+78.18$	

5' W.L. ESMT.
DB 537 PG 758
DB 462 PG 103

FOR LOCATION AND TYPE OF LA-R/W FENCE
SEE THE TABLE IN THE ROADWAY PLAN

+ DENOTES REMOVAL ITEM
(LF) DESIGNATES LEACH FIELD

REV. BY	DATE	DESCRIPTION

U:\173608714\LA\75923\row\sheet\75923\RT008.dgn 10/11/2019 12:29:26 PM aboyce

MONUMENT LEGEND

- ☐ STONE FOUND
- FENCE POST
- ▣ R.R.S. FOUND
- ▣ R.R.S. SET
- P.K. NAIL FOUND
- ⊙ CONC. MONUMENT FD.
- ⊙ REFER. MONUMENT SET
- REBAR FOUND
- ⊙ AXLE FOUND
- IRON PIN FOUND
- ⊙ I.P.F. WITH I.D. CAP
- 3/4" BAR SET
- ⊙ PROJECT CONTROL MON.
- ⊙ MONUMENT BOX FD.
- ⊙ MONUMENT BOX SET

NUMBER	DIRECTION	DISTANCE
L200	N 71°09'15" E	67.79'
L240	S 21°42'45" W	65.97'
L251	S 44°02'22" W	101.14'
L255	S 31°00'03" W	77.53'
L259	S 84°30'24" W	40.00'
L260	N 05°29'36" W	40.00'
L261	S 85°57'09" W	36.62'
L262	S 83°29'55" W	42.32'
L263	S 12°12'58" W	85.57'

LAWRENCE COUNTY
UNION TOWNSHIP
SECT. 21,
T-1-N, R-16-W

CURVE DATA S.R. 7
CURVE NO. 2

P.I. STA. 182+06.44 $\theta_s = 2^\circ 59' 44''$
 $\Delta c = 24^\circ 16' 14''$ (LT) $L_s = 275.00'$
 $D_c = 2^\circ 10' 43''$ $T_s = 703.26'$
 $R = 2,630.00'$ $LT = 183.36'$
 $T = 423.13'$ $ST = 91.69'$
 $L = 839.08'$ CS STA. 186+17.26
 $E = 33.82'$ ST STA. 188+92.26
 TS STA. 175+03.18
 SC STA. 177+78.18

NUMBER	DIRECTION	DISTANCE
L265	S 83°29'55" W	57.02'
L266	N 12°12'58" E	54.64'
L268	S 69°21'51" E	61.24'
L269	S 08°55'45" W	59.60'
L270	S 52°55'15" E	74.64'
L291	N 03°22'26" E	50.24'
L292	N 11°27'43" E	164.54'
L293	N 62°24'17" E	25.72'
L295	S 11°27'43" W	168.42'

NUMBER	DIRECTION	DISTANCE
L296	S 03°22'26" W	45.12'
L297	S 03°22'26" W	69.53'
L298	S 84°35'17" W	25.30'
L299	N 03°22'26" E	70.04'
L314	N 76°33'25" W	19.74'
L315	S 88°03'38" W	123.04'
L321	N 63°28'46" E	217.15'
L340	N 03°22'26" E	8.65'
L342	S 30°02'42" W	166.04'
L343	S 11°27'43" W	77.52'
L344	S 61°29'23" W	31.03'

STA/OFF FROM E R/W S.R. 7

(A)	183+05.75	300.00' RT.
(B)	182+92.51	310.29' RT.
(C)	182+71.76	277.61' RT.
(D)	182+89.45	263.82' RT.
(E)	183+95.05	280.00' RT.
(F)	183+55.06	335.00' RT.
(G)	183+25.00	330.00' RT.
(H)	184+60.00	250.00' RT.
(I)	184+60.00	265.00' RT.
(J)	183+97.57	293.94' RT.
(K)	185+20.28	194.79' RT.
(L)	184+86.51	172.74' RT.
(M)	184+57.64	152.71' RT.
(N)	184+77.58	118.65' RT.
(P)	183+55.06	262.95' RT.
(Q)	185+65.01	225.25' RT.
(R)	186+59.10 [S]	248.25' RT.
(S)	193+40.07	284.48' RT.
(T)	193+20.50	268.57' RT.
(U)	192+78.84	234.71' RT.
(V)	193+57.09	234.14' RT.
(W)	194+91.59	139.36' RT.
(X)	194+60.00	222.78' RT.
(Y)	193+96.63	267.44' RT.
(Z)	193+66.64	259.48' RT.
(AA)	193+72.93	253.56' RT.
(BB)	192+89.44	332.13' RT.
(CC)	192+69.49	316.57' RT.
(DD)	194+47.17	247.93' LT.
(EE)	194+57.97	231.41' LT.

- 53 JOHNNIE R. SCOTT & SARAH A. GILLESPIE
- 54 KERSTEN B. & KINDRA R. HARRIS
- 54A MCQUIRE PROPERTIES, LLC
- 56 CHARLES & CHARLOTTE POYNTER
- 57 BARBARA SHOCKLEY
- 59 THOMAS D. THORNBURGH, SR. & BARBARA J. HODGE THORNBURGH
- 61 GEARLD & VALERIA SHOCKLEY
- 63 THOMAS E. & SALLY NEWTON

NOTE:
SEE SHEET 2 OF 82
FOR ALTERNATE METHOD OF
STATIONING FROM SPIRAL CURVES
[L] MEASURED FROM LONG TANGENT
[S] MEASURED FROM SHORT TANGENT

EX. MONUMENTS OFF S.R. 7


STATION	OFFSET	DESCRIPTION
183+47.26	312.64' LT.	6" X 6" POST FOUND
183+51.41	440.35' RT.	IRON PIN FOUND
183+55.06	262.95' RT.	IRON PIN FOUND
183+73.25	362.20' RT.	IRON PIN FOUND
184+15.36	294.90' LT.	42" OAK TREE
184+26.69	378.51' RT.	REBAR FOUND
184+86.51	172.74' RT.	IRON PIN FOUND

EX. MONUMENTS OFF S.R. 7

STATION	OFFSET	DESCRIPTION
185+82.74	240.95' RT.	IRON PIN FOUND
186+36.86 [S]	287.27' RT.	IRON PIN FOUND
186+59.10 [L]	248.25' RT.	"T" BAR FOUND
186+75.32 [L]	321.11' RT.	5/8" REBAR FOUND
186+74.60 [S]	155.82' RT.	STONE FOUND
187+04.29 [S]	209.39' RT.	STONE FOUND
187+69.64 [L]	414.83' LT.	RBF AT 48" OAK TREE
193+24.59	271.90' RT.	STONE FOUND
193+31.99	490.95' RT.	1" REBAR FOUND
194+47.17	247.93' LT.	IRON PIN FOUND
194+58.82	433.68' RT.	1" REBAR FOUND

U:\173608714.LAW\75923\row\sheet\75923RBO08.dgn 10/11/2019 12:29:27 PM aboyce

SEE DETAIL 'D'
SHEET 81/82, FOR PARCELS
50-T, 53-CH, 53-T



HORIZONTAL SCALE IN FEET

PID NO. 75923

R/W DESIGNER TB R/W REVIEWER SER

RIGHT OF WAY BOUNDARY SHEET

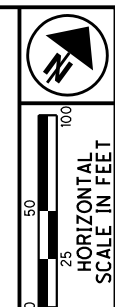
STA. 182+70 TO STA. 195+00

LAW-7-2.17

49/82

LAWRENCE COUNTY
UNION TOWNSHIP
SECT. 21, T-1-N, R-16-W

- 59 THOMAS D. THORNBURGH, SR. & BARBARA J. HODGE THORNBURGH
- 60 AUDREY SCHOCKLEY
- 61 GEARLD & VALERIA SHOCKLEY
- 62 STEVEN S. ADKINS
- 63 THOMAS E. & SALLY NEWTON
- 64 EVERETT D. MARTIN, JR. AND GINA MARTIN
- 65 SKY INVESTMENT PROPERTIES, LLC
- 66 EVERETT MARTIN, JR.
- 67 JERRY L. & PAULA A. NOBLE
- 68 WALTER L. PLUMLEY
- 69 WALTER L. & BRENDA H. PLUMLEY
- 70 EARL D. BRAMMER (HEIRS & ASSIGNS)
- 71 EVERETT D. MARTIN, JR. AND GINA L. MARTIN
- 71A WILLIAM J. & LAURLETTE J. KNAPP
- 72 RONALD KEITH & KIMBERLY D. MOORE

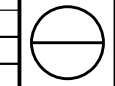


PID NO. 75923
R/W DESIGNER TB
R/W REVIEWER SER

RIGHT OF WAY TOPO SHEET
STA. 195+00 TO STA. 206+80

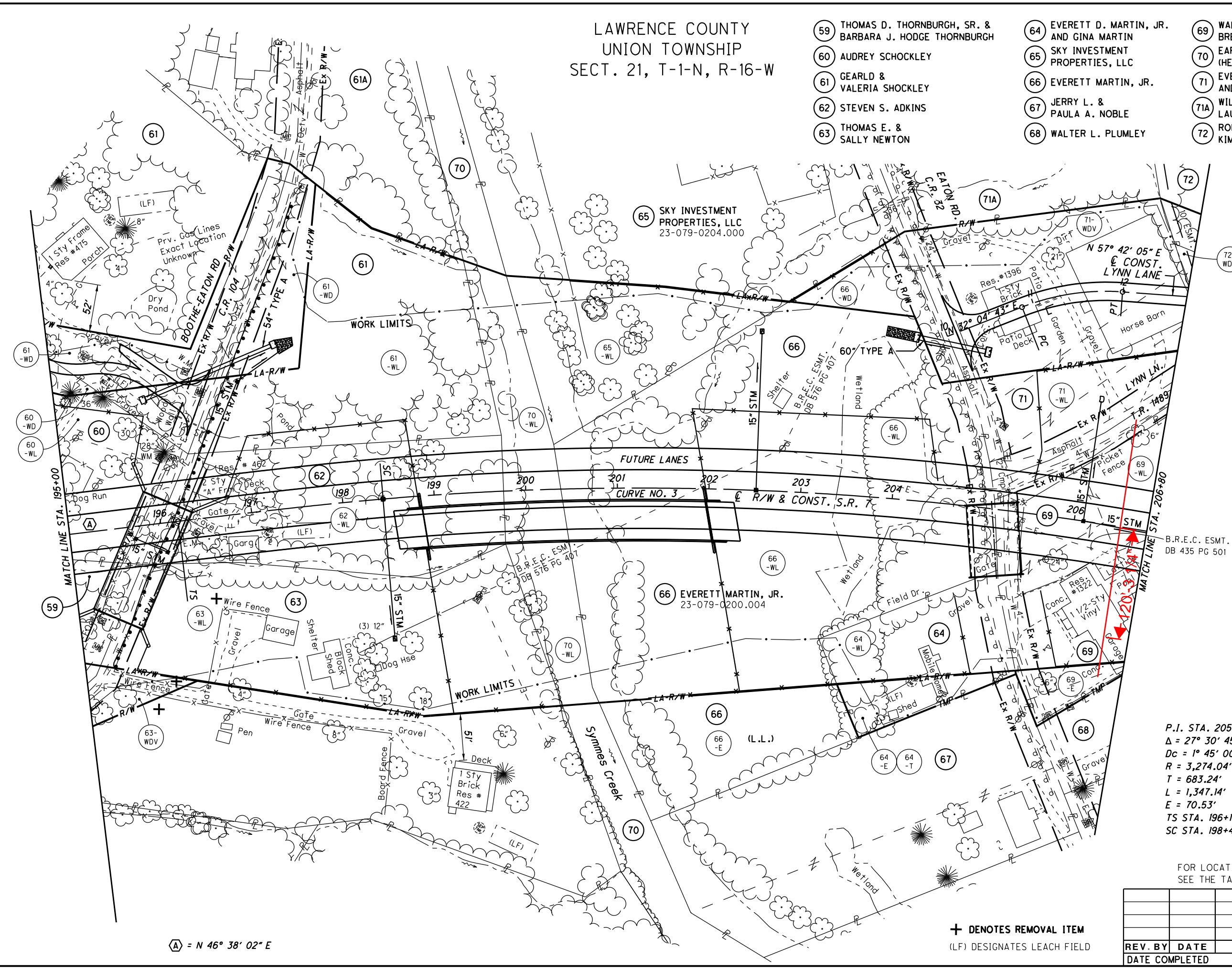
LAW-7-2.17

50/82



REV. BY	DATE	DESCRIPTION

U:\173608714.LAW\75923\row\sheets\75923\RT009.dgn 10/11/2019 12:29:30 PM aboyce



**CURVE DATA
LYNN LANE**
P.I. STA. 11+44.17
 $\Delta = 25^\circ 37' 23''$ (RT)
Dc = 22° 55' 06"
R = 250.00'
T = 56.85'
L = 111.80'
E = 6.38'
PC STA. 10+87.32
PT STA. 11+99.12

**CURVE DATA
S.R. 7
CURVE NO. 3**
P.I. STA. 205+33.31 $\theta_s = 1^\circ 58' 07''$
 $\Delta = 27^\circ 30' 45''$ (RT) $L_s = 225.00'$
Dc = 1° 45' 00" $T_s = 914.18'$
R = 3,274.04' $LT = 150.01'$
T = 683.24' $ST = 75.01'$
L = 1,347.14' $CS STA. 211+91.27$
E = 70.53' $ST STA. 214+16.27$
TS STA. 196+19.13
SC STA. 198+44.13

FOR LOCATION AND TYPE OF LA-R/W FENCE
SEE THE TABLE IN THE ROADWAY PLAN

+ DENOTES REMOVAL ITEM
(LF) DESIGNATES LEACH FIELD

(A) = N 46° 38' 02" E



0 25 50 100
HORIZONTAL
SCALE IN FEET

PID NO.
75923

R/W DESIGNER
TB
R/W REVIEWER
SER

RIGHT OF WAY BOUNDARY SHEET
STA. 195+00 TO STA. 206+80

LAW - 7 - 2.17

50 / 82



LAWRENCE COUNTY UNION TOWNSHIP SECT. 21, T-1-N, R-16-W

**CURVE DATA
LYNN LANE**
P.I. STA. 11+44.17
 $\Delta = 25^\circ 37' 23" (RT)$
 $Dc = 22^\circ 55' 06"$
 $R = 250.00'$
 $T = 56.85'$
 $L = 111.80'$
 $E = 6.38'$
PC STA. 10+87.32
PT STA. 11+99.12

- 59 THOMAS D. THORNBURGH, SR. & BARBARA J. HODGE THORNBURGH
- 60 AUDREY SCHOCKLEY
- 61 GEARLD & VARRIA SHOCKLEY
- 61A HARRY L. HAMLIN AND SANDRA K. HAMLIN
- 62 STEVEN S. ADKINS
- 63 THOMAS E. & SALLY NEWTON
- 64 EVERETT D. MARTIN, JR. AND GINA MARTIN
- 65 SKY INVESTMENT PROPERTIES, LLC
- 66 EVERETT MARTIN, JR.
- 67 JERRY L. & PAULA A. NOBLE
- 68 WALTER L. PLUMLEY
- 69 WALTER L. & BRENDA H. PLUMLEY
- 70 EARL D. BRAMMER (HEIRS & ASSIGNS)
- 71 EVERETT D. MARTIN, JR. AND GINA L. MARTIN
- 72 RONALD KEITH & KIMBERLY D. MOORE
- 71A WILLIAM J. & LAURAEtte J. KNAPP

NUMBER	DIRECTION	DISTANCE
L293	N 62°24'17" E	25.72'
L294	S 14°01'12" E	11.69'
L295	S 11°27'43" W	168.42'
L304	N 57°16'37" E	201.00'
L305	S 14°01'12" E	119.72'
L309	N 67°02'38" E	229.40'
L310	N 46°38'02" E	35.23'
L311	N 88°03'38" E	118.31'
L312	S 14°01'12" E	130.45'
L315	N 88°03'38" E	123.04'
L323	N 67°25'58" E	25.02'

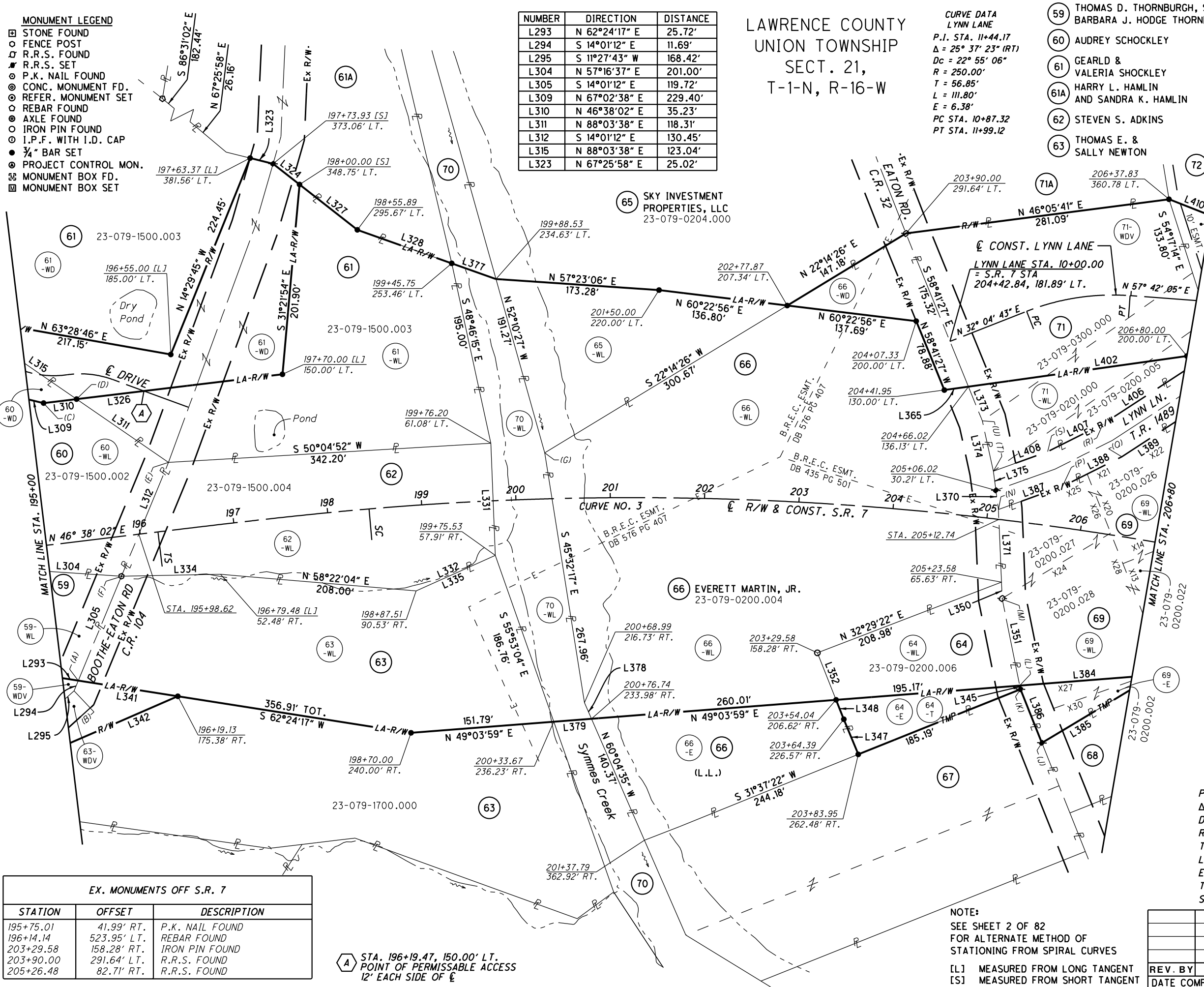
NUMBER	DIRECTION	DISTANCE
L324	S 88°24'02" E	35.65'
L326	S 46°38'02" W	219.77'
L327	S 88°24'02" E	77.87'
L328	N 73°01'29" E	106.14'
L331	S 38°46'15" E	119.00'
L332	S 29°22'04" W	92.00'
L334	S 52°22'04" W	105.00'
L335	N 29°22'04" E	92.00'
L341	N 62°24'17" E	106.81'
L342	S 30°02'42" W	166.04'

SEE SHEET 82/82 FOR COURSES L345 - L408 & COURSES X13 - X30

STA/OFF FROM E R/W S.R. 7	
(A)	195+16.34 146.35' RT.
(B)	195+10.61 156.54' RT.
(C)	195+15.00 150.00' LT.
(D)	195+50.23 150.00' LT.
(E)	196+38.94 [L] 71.72' LT.
(F)	195+75.01 41.99' RT.
(G)	200+31.90 48.79' LT.
(J)	205+91.58 228.80' RT.
(K)	205+59.27 175.61' RT.
(L)	205+57.92 171.90' RT.
(M)	205+26.48 82.71' RT.
(N)	205+11.07 10.40' LT.
(P)	205+74.75 43.27' LT.
(Q)	206+31.25 83.49' LT.
(R)	206+07.04 114.84' LT.
(S)	205+54.57 77.66' LT.
(T)	205+01.03 50.03' LT.
(U)	204+83.91 101.76' LT.

**CURVE DATA S.R. 7
CURVE NO. 3**
P.I. STA. 205+33.31 $\theta s = 1^\circ 58' 07"$
 $\Delta = 27^\circ 30' 45" (RT)$ $Ls = 225.00'$
 $Dc = 1^\circ 45' 00"$ $Ts = 914.18'$
 $R = 3,274.04'$ $LT = 150.01'$
 $T = 683.24'$ $ST = 75.01'$
 $L = 1,347.14'$ $CS STA. 211+91.27$
 $E = 70.53'$ $ST STA. 214+16.27$
TS STA. 196+19.13
SC STA. 198+44.13

- MONUMENT LEGEND**
- STONE FOUND
 - FENCE POST
 - R.R.S. FOUND
 - R.R.S. SET
 - P.K. NAIL FOUND
 - CONC. MONUMENT FD.
 - REFER. MONUMENT SET
 - REBAR FOUND
 - AXLE FOUND
 - IRON PIN FOUND
 - I.P.F. WITH I.D. CAP
 - 3/4" BAR SET
 - PROJECT CONTROL MON.
 - MONUMENT BOX FD.
 - MONUMENT BOX SET



EX. MONUMENTS OFF S.R. 7		
STATION	OFFSET	DESCRIPTION
195+75.01	41.99' RT.	P.K. NAIL FOUND
196+14.14	523.95' LT.	REBAR FOUND
203+29.58	158.28' RT.	IRON PIN FOUND
203+90.00	291.64' LT.	R.R.S. FOUND
205+26.48	82.71' RT.	R.R.S. FOUND

Ⓐ STA. 196+19.47, 150.00' LT.
POINT OF PERMISSIBLE ACCESS
12' EACH SIDE OF E

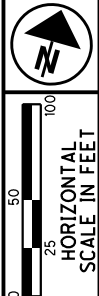
NOTE:
SEE SHEET 2 OF 82
FOR ALTERNATE METHOD OF
STATIONING FROM SPIRAL CURVES

[L] MEASURED FROM LONG TANGENT
[S] MEASURED FROM SHORT TANGENT

REV. BY	DATE	DESCRIPTION

U:\173608714\Law\75923\row\sheet\75923.RB009.dgn 10/11/2019 12:29:32 PM aboyce

LAWRENCE COUNTY
UNION TOWNSHIP
SECT. 21 & 22, T-1-N, R-16-W



PID NO. 75923
R/W DESIGNER TB R/W REVIEWER SER

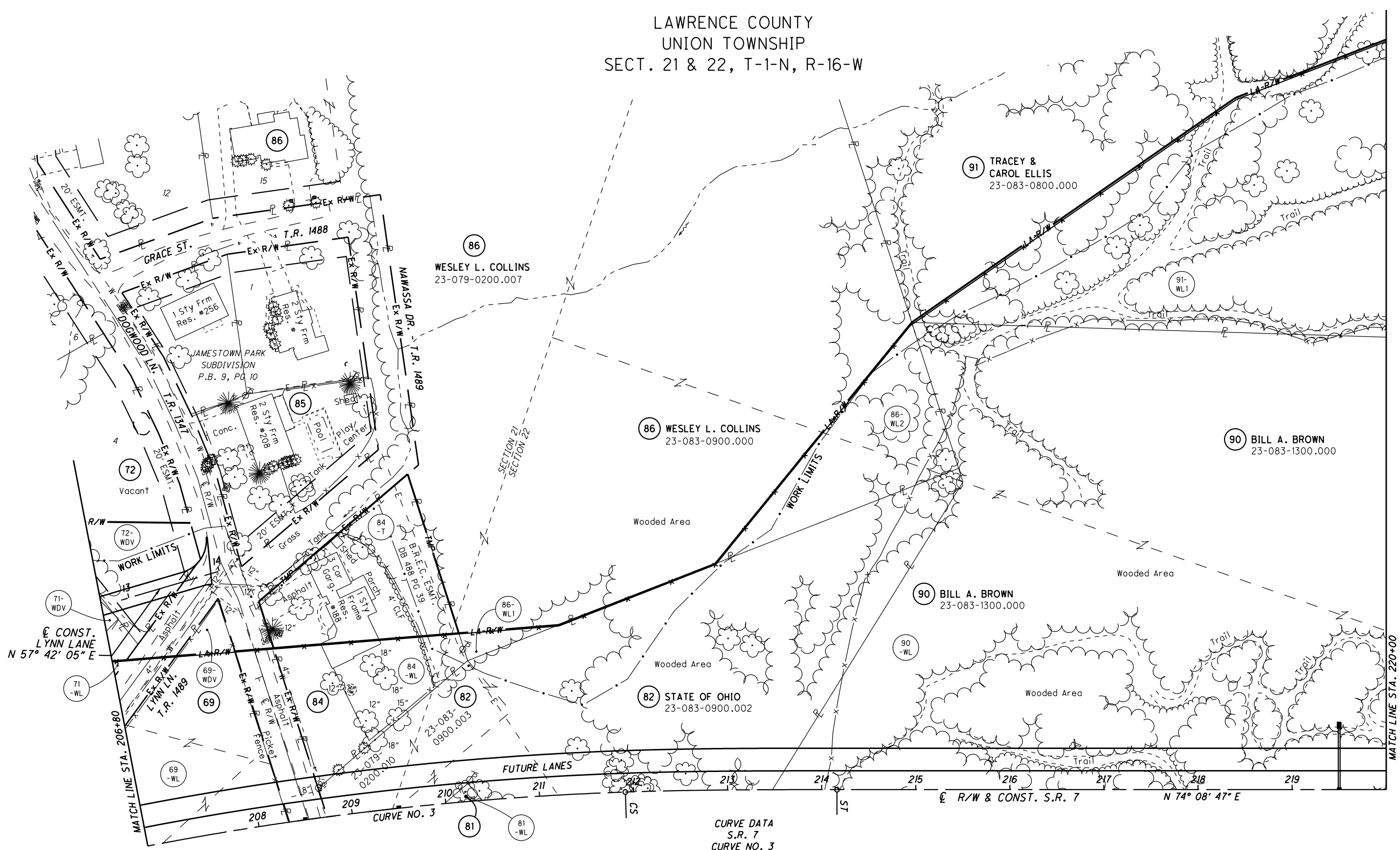
RIGHT OF WAY TOPO SHEET
STA. 206+80 TO STA. 220+00 (NORTH)

LAW-7-2.17

51T/82



U:\173608714\LA\75923\row\sheet\75923RTO10.dgn 10/1/2019 12:29:34 PM aboyce



- 69 WALTER L. & BRENDA H. PLUMLEY
- 71 EVERETT D. MARTIN, JR. AND GINA L. MARTIN
- 72 RONALD KEITH & KIMBERLY D. MOORE
- 81 RAYMOND R. & ALMA J. MCHONE
- 84 ELWOOD E. & AMBER C. WILSON
- 85 BLAIR P. & APRIL D. WRIGHT

CURVE DATA
S.R. 7
CURVE NO. 3

P.I. STA. 205+33.31 $\theta_s = 1^\circ 58' 07''$
 $\Delta = 27^\circ 30' 45''$ (RT) $L_s = 225.00'$
 $D_c = 1^\circ 45' 00''$ $T_s = 914.18'$
 $R = 3,274.04'$ $LT = 150.01'$
 $T = 683.24'$ $ST = 75.01'$
 $L = 1,347.14'$ $CS STA. 211+91.27$
 $E = 70.53'$ $ST STA. 214+16.27$
 $TS STA. 196+19.13$
 $SC STA. 198+44.13$

FOR LOCATION AND TYPE OF LA-R/W FENCE
SEE THE TABLE IN THE ROADWAY PLAN

REV. BY	DATE	DESCRIPTION

(LF) DESIGNATES LEACH FIELD

LAWRENCE COUNTY
UNION TOWNSHIP
SECT. 21 & 22, T-1-N, R-16-W

SEE SHEET 82/82
FOR COURSES
X13 - X37

SEE SHEET 79/82
FOR DETAIL OF
PARCEL 91-WL1

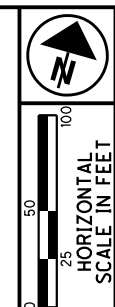
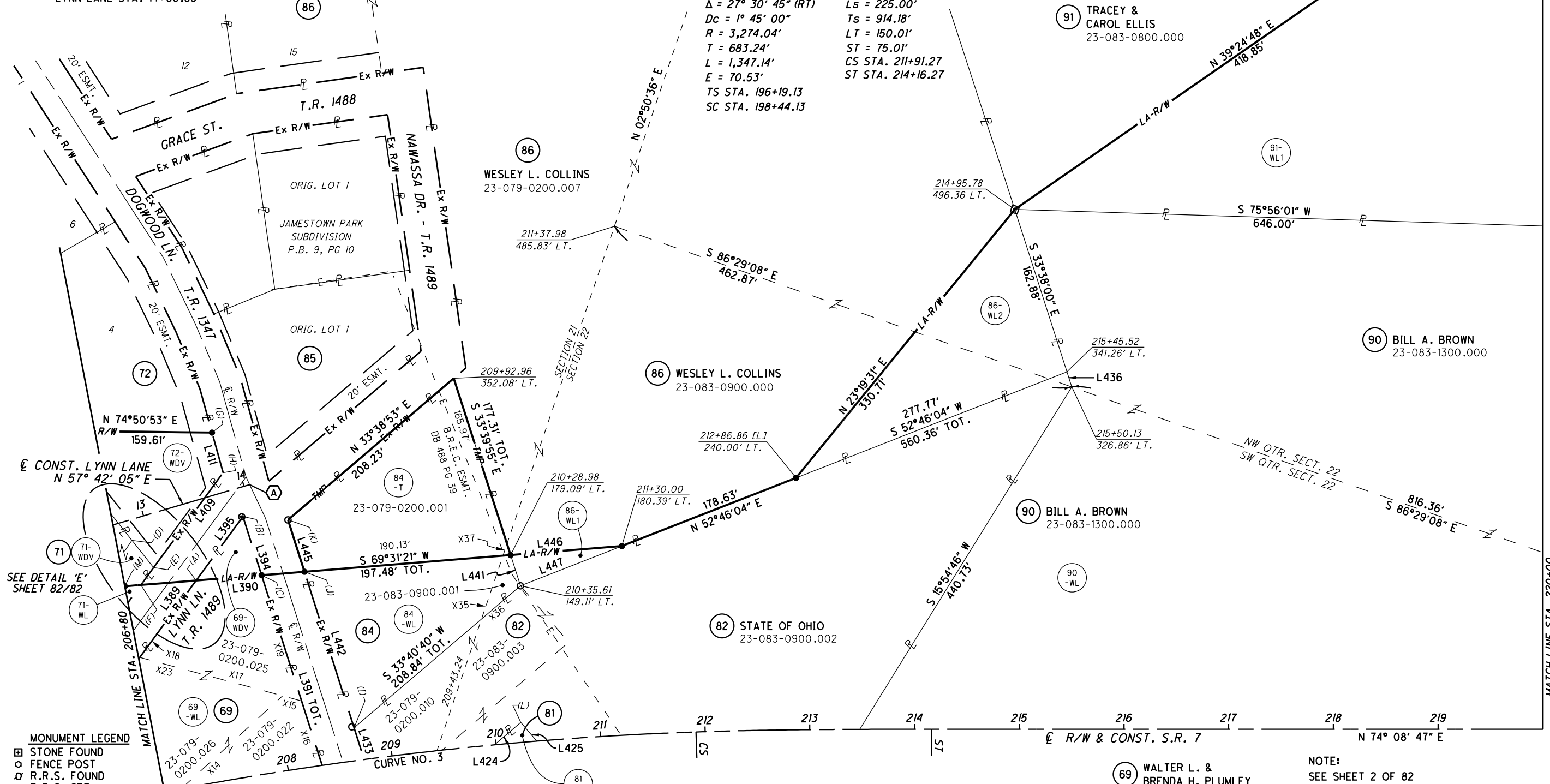
STA/OFF FROM \bar{C} RW S.R. 7		
(A)	207+44.09	193.18' LT.
(B)	207+94.96	246.20' LT.
(C)	208+03.21	188.09' LT.
(D)	206+93.97	241.85' LT.
(E)	207+08.53	212.43' LT.
(F)	206+94.44	198.35' LT.

STA/OFF FROM \bar{C} RW S.R. 7		
(G)	207+79.52	330.00' LT.
(H)	207+83.50	290.45' LT.
(I)	208+67.71	31.36' LT.
(J)	208+41.99	185.37' LT.
(K)	208+33.94	236.61' LT.
(L)	210+25.28	19.09' LT.
(M)	206+80.00	200.00' LT.

CURVE DATA
S.R. 7
CURVE NO. 3

P.I. STA. 205+33.31 $\theta_s = 1^\circ 58' 07''$
 $\Delta = 27^\circ 30' 45''$ (RT) $L_s = 225.00'$
 $D_c = 1^\circ 45' 00''$ $T_s = 914.18'$
 $R = 3,274.04'$ $LT = 150.01'$
 $T = 683.24'$ $ST = 75.01'$
 $L = 1,347.14'$ $CS STA. 211+91.27$
 $E = 70.53'$ $ST STA. 214+16.27$
 $TS STA. 196+19.13$
 $SC STA. 198+44.13$

A S.R. 7 STA. 208+04.89, 275.36' LT.
= LYNN LANE STA. 14+05.59



PID NO. **75923**
R/W DESIGNER TB R/W REVIEWER SER

RIGHT OF WAY BOUNDARY SHEET
STA. 206+80 TO STA. 220+00 (NORTH)

LAW - 7 - 2.17

U:\173608714\Law\75923\row\sheet\75923.RB010.dgn 10/11/2019 12:29:36 PM aboyce

- MONUMENT LEGEND**
- ⊠ STONE FOUND
 - FENCE POST
 - ⊠ R.R.S. FOUND
 - ⊠ R.R.S. SET
 - ⊠ P.K. NAIL FOUND
 - ⊠ CONC. MONUMENT FD.
 - ⊠ REFER. MONUMENT SET
 - ⊠ REBAR FOUND
 - ⊠ AXLE FOUND
 - ⊠ IRON PIN FOUND
 - ⊠ I.P.F. WITH I.D. CAP
 - ⊠ 3/4" BAR SET
 - ⊠ PROJECT CONTROL MON.
 - ⊠ MONUMENT BOX FD.
 - ⊠ MONUMENT BOX SET

EX. MONUMENTS OFF S.R. 7		
STATION	OFFSET	DESCRIPTION
207+93.71	246.08' LT.	AXLE FOUND
208+33.94	236.61' LT.	IRON PIN FOUND
208+65.68	32.50' LT.	IRON PIN FOUND
210+35.61	149.11' LT.	IRON PIN FOUND
214+95.78	496.36' LT.	STONE WITH "X"

NUMBER	DIRECTION	DISTANCE
L389	N 20°21'42" E	160.81'
L390	N 69°31'21" E	62.77'
L391	S 33°29'55" E	239.56'
L394	S 33°29'55" E	58.80'
L395	N 20°21'42" E	75.73'
L409	S 20°21'42" W	112.26'
L411	S 31°16'53" E	39.79'
L424	N 33°40'52" E	149.99'

NUMBER	DIRECTION	DISTANCE
L425	S 56°19'08" E	80.00'
L433	N 33°29'55" W	66.00'
L436	S 33°38'00" E	15.12'
L441	S 33°39'55" E	30.78'
L442	N 20°21'42" W	156.28'
L445	N 33°29'55" W	51.95'
L446	N 69°31'21" E	106.57'
L447	S 52°46'04" W	103.96'

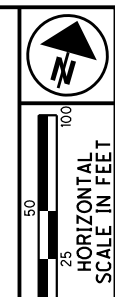
- 69 WALTER L. & BRENDA H. PLUMLEY
- 71 EVERETT D. MARTIN, JR. AND GINA L. MARTIN
- 72 RONALD KEITH & KIMBERLY D. MOORE
- 81 RAYMOND R. & ALMA J. MCHONE
- 84 ELWOOD E. & AMBER C. WILSON
- 85 BLAIR P. & APRIL D. WRIGHT

NOTE:
SEE SHEET 2 OF 82 FOR ALTERNATE METHOD OF STATIONING FROM SPIRAL CURVES
[L] MEASURED FROM LONG TANGENT
[S] MEASURED FROM SHORT TANGENT

REV. BY	DATE	DESCRIPTION

LAWRENCE COUNTY
UNION TOWNSHIP
SECT. 21 & 22, T-1-N, R-16-W

FOR LOCATION AND TYPE OF LA-R/W FENCE
SEE THE TABLE IN THE ROADWAY PLAN



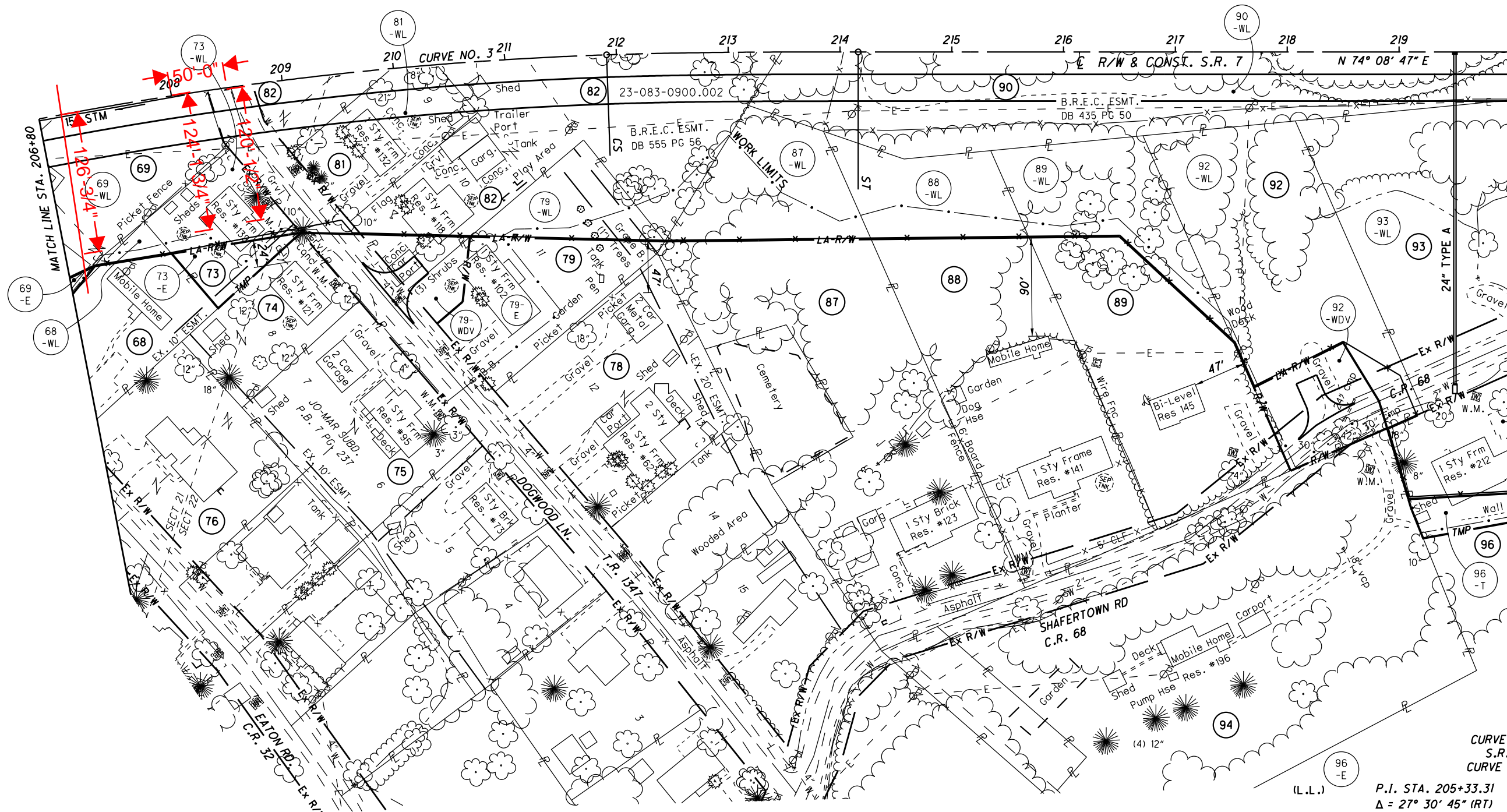
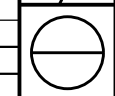
PID NO.
75923

R/W DESIGNER
TB
R/W REVIEWER
SER

RIGHT OF WAY TOPO SHEET
STA. 206+80 TO STA. 220+00 (SOUTH)

LAW-7-2.17

52T/82



CURVE DATA
S.R. 7
CURVE NO. 3

P.I. STA. 205+33.31	$\theta_s = 1^\circ 58' 07''$
$\Delta = 27^\circ 30' 45''$ (RT)	$L_s = 225.00'$
$D_c = 1^\circ 45' 00''$	$T_s = 914.18'$
$R = 3,274.04'$	$L_T = 150.01'$
$T = 683.24'$	$ST = 75.01'$
$L = 1,347.14'$	$CS STA. 211+91.27$
$E = 70.53'$	$ST STA. 214+16.27$
$TS STA. 196+19.13$	
$SC STA. 198+44.13$	

- | | | | |
|------------------------------------|----------------------------------|---|----------------------------------|
| (68) WALTER L. PLUMLEY | (76) KAREN EVANS | (87) JAMES A. MONTGOMERY | (93) JAMES H. & ROSA SMITH |
| (69) WALTER L. & BRENDA H. PLUMLEY | (78) NANCY MCKENZIE | (88) JAMES G. SMITH | (94) CHARLES W. & MAZIE L. RULEN |
| (73) STATE OF OHIO | (79) STATE OF OHIO | (89) FRANCIS JAMES BUDD & BRANDY RENAY BUDD | (96) JASPER & DELLA M. RIGNEY |
| (74) MARY R. SMITH | (81) RAYMOND R. & ALMA J. MCHONE | (90) BILL A. BROWN | |
| (75) DONNA M. ADKINS | (82) STATE OF OHIO | (92) JOHNNY E. & JANIE E. SMITH | |

(LF) DESIGNATES LEACH FIELD

REV. BY	DATE	DESCRIPTION

U:\173608714_LAW\75923\row\sheets\75923RT011.dgn 10/11/2019 12:29:39 PM aboyce

- 68 WALTER L. PLUMLEY
- 69 WALTER L. & BRENDA H. PLUMLEY
- 73 STATE OF OHIO
- 74 MARY R. SMITH
- 75 DONNA M. ADKINS
- 76 KAREN EVANS
- 78 NANCY MCKENZIE
- 79 STATE OF OHIO
- 81 RAYMOND R. & ALMA J. MCHONE
- 82 STATE OF OHIO
- 87 JAMES A. MONTGOMERY
- 88 JAMES G. SMITH
- 89 FRANCIS JAMES BUDD & BRANDY RENAY BUDD
- 90 BILL A. BROWN
- 92 JOHNNY E. & JANIE E. SMITH
- 93 JAMES H. & ROSA SMITH
- 94 CHARLES W. & MAZIE L. RULEN
- 96 JASPER & DELLA M. RIGNEY

- MONUMENT LEGEND**
- STONE FOUND
 - FENCE POST
 - R.R.S. FOUND
 - R.R.S. SET
 - P.K. NAIL FOUND
 - ⊙ CONC. MONUMENT FD.
 - ⊙ REFER. MONUMENT SET
 - REBAR FOUND
 - ⊙ AXLE FOUND
 - IRON PIN FOUND
 - ⊙ I.P.F. WITH I.D. CAP
 - 3/4" BAR SET
 - ⊙ PROJECT CONTROL MON.
 - ⊙ MONUMENT BOX FD.
 - ⊙ MONUMENT BOX SET

**LAWRENCE COUNTY
UNION TOWNSHIP
SECT. 21 & 22, T-1-N, R-16-W**

A S.R. 7 STA. = 209+71.50, 202.08' RT.
 B S.R. 7 STA. = 218+36.12, 335.55' RT.

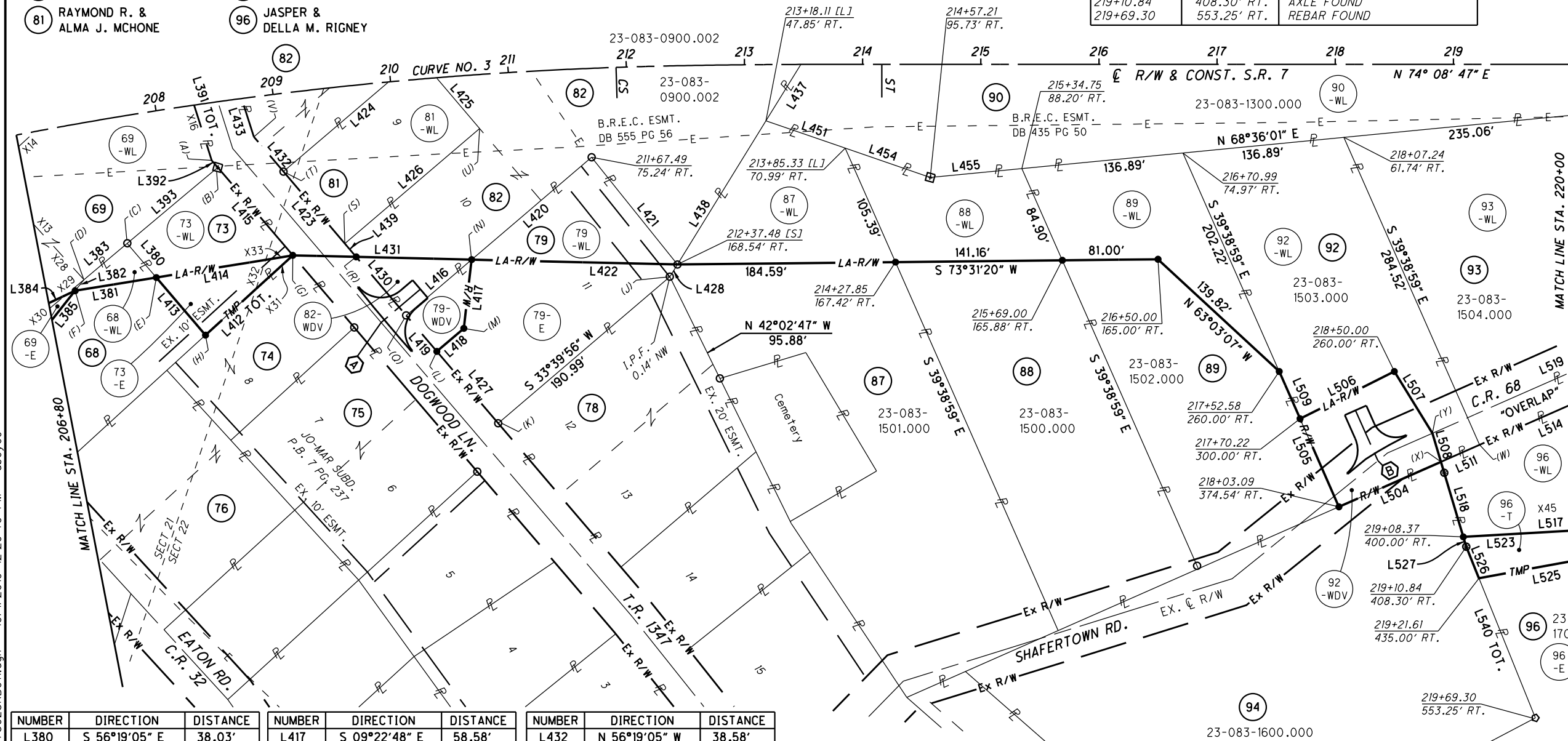
EX. MONUMENTS OFF S.R. 7		
STATION	OFFSET	DESCRIPTION
207+57.47	106.81' RT.	IRON PIN FOUND
208+45.06	55.05' RT.	STONE FOUND
209+00.77	65.89' RT.	IRON PIN FOUND
209+46.93	203.84 RT.	IRON PIN FOUND
209+94.56	198.18' RT.	IRON PIN FOUND
210+47.44	335.09' RT.	IRON PIN FOUND
210+70.33	295.62' RT.	IRON PIN FOUND
211+67.49	75.24' RT.	IRON PIN FOUND
212+30.67 [S]	178.60' RT.	IRON PIN FOUND
212+37.48 [S]	168.54' RT.	IRON PIN FOUND
212+79.19 [L]	265.87' RT.	IRON PIN FOUND
214+57.21	95.73' RT.	STONE WITH "X" LEANING
216+83.03	424.46 RT.	2" IRON PIPE FOUND
218+92.24	345.73' RT.	AXLE FOUND
219+10.84	408.30' RT.	AXLE FOUND
219+69.30	553.25' RT.	REBAR FOUND

**CURVE DATA
S.R. 7
CURVE NO. 3**

P.I. STA. 205+33.31 $\theta_s = 1^\circ 58' 07''$
 $\Delta = 27^\circ 30' 45''$ (RT) $L_s = 225.00'$
 $D_c = 1^\circ 45' 00''$ $T_s = 914.18'$
 $R = 3,274.04'$ $LT = 150.01'$
 $T = 683.24'$ $ST = 75.01'$
 $L = 1,347.14'$ $CS STA. 211+91.27$
 $E = 70.53'$ $ST STA. 214+16.27$
 $TS STA. 196+19.13$
 $SC STA. 198+44.13$

STA/OFF FROM E R/W S.R. 7

(A)	208+40.77	48.39' RT.
(B)	208+45.06	55.05' RT.
(C)	207+57.33	106.89' RT.
(D)	207+14.45	130.82' RT.
(E)	207+77.73	139.46' RT.
(F)	207+05.00	138.74' RT.
(G)	208+99.85	137.20' RT.
(H)	208+13.07	195.04' RT.
(J)	212+30.72 [S]	178.72' RT.
(K)	210+70.33	295.62' RT.
(L)	210+19.28	230.84' RT.
(M)	210+45.41	213.33' RT.
(N)	210+57.14	155.80' RT.
(O)	209+94.56	198.18' RT.
(R)	209+55.41	144.62' RT.
(S)	209+46.68	132.36' RT.
(T)	209+00.77	65.89' RT.
(U)	210+72.50	45.63' RT.
(V)	208+79.30	33.61' RT.
(W)	219+22.04	322.07' RT.
(X)	218+89.39	336.47' RT.
(Y)	218+82.17	312.28' RT.



NUMBER	DIRECTION	DISTANCE
L380	S 56°19'05" E	38.03'
L381	S 64°54'06" W	69.64'
L382	N 22°36'15" E	12.04'
L383	N 34°08'11" E	47.74'
L384	N 49°03'59" E	143.96'
L385	S 22°36'15" W	139.88'
L391	S 33°29'55" E	239.56'
L392	S 56°19'05" E	7.88'
L393	S 34°08'11" W	100.04'
L412	S 31°42'55" W	100.10'
L413	N 56°19'05" W	64.07'
L414	N 64°54'06" E	116.98'
L415	S 56°19'05" E	97.87'
L416	N 33°40'52" E	72.80'

NUMBER	DIRECTION	DISTANCE
L417	S 09°22'48" E	58.58'
L418	S 33°40'52" W	30.00'
L419	N 56°19'01" W	40.00'
L420	N 33°40'52" E	133.49'
L421	S 54°30'37" E	116.24'
L422	S 75°30'34" W	174.22'
L423	N 56°19'05" W	80.00'
L424	N 33°40'52" E	149.99'
L425	S 56°19'08" E	80.00'
L426	S 33°40'52" W	150.00'
L427	N 56°19'08" W	80.00'
L428	S 15°45'31" W	12.22'
L430	N 56°19'05" W	65.16'
L431	N 75°30'34" E	97.70'

NUMBER	DIRECTION	DISTANCE
L432	N 56°19'05" W	38.58'
L433	N 33°29'55" W	66.00'
L437	S 15°54'46" W	440.73'
L438	S 15°45'31" W	142.77'
L439	N 56°19'05" W	14.84'
L451	S 86°51'34" E	71.09'
L454	S 86°51'34" E	76.02'
L455	N 68°36'01" E	77.90'
L504	S 50°20'34" W	94.32'
L505	N 39°38'59" W	81.47'
L506	N 47°31'02" E	89.24'
L507	S 47°27'30" E	61.39'
L508	S 32°28'51" E	25.24'
L509	N 39°38'59" W	43.72'

NUMBER	DIRECTION	DISTANCE
L511	S 50°20'34" W	35.68'
L514	S 50°20'34" W	157.62'
L517	S 70°52'40" W	397.24'
L518	N 32°28'51" W	66.30'
L519	N 50°21'05" E	191.78'
L523	N 70°52'46" E	121.83'
L525	S 63°41'30" W	110.22'
L526	N 37°48'55" W	28.79'
L527	N 32°28'51" W	8.66'
L540	N 37°48'55" W	156.30'

SEE SHEET 82/82 FOR COURSES X13 - X45

NOTE:
 SEE SHEET 2 OF 82 FOR ALTERNATE METHOD OF STATIONING FROM SPIRAL CURVES
 [L] MEASURED FROM LONG TANGENT
 [S] MEASURED FROM SHORT TANGENT

REV. BY	DATE	DESCRIPTION

U:\173608714 LAW 75923\row\sheet\75923R011.dgn 10/1/2019 12:29:40 PM aboyce

LAW - 7 - 2.17

RIGHT OF WAY BOUNDARY SHEET

STA. 206+80 TO STA. 220+00 (SOUTH)

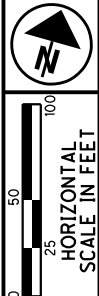
PID NO. **75923**

R/W DESIGNER TB R/W REVIEWER SER

52 / 82

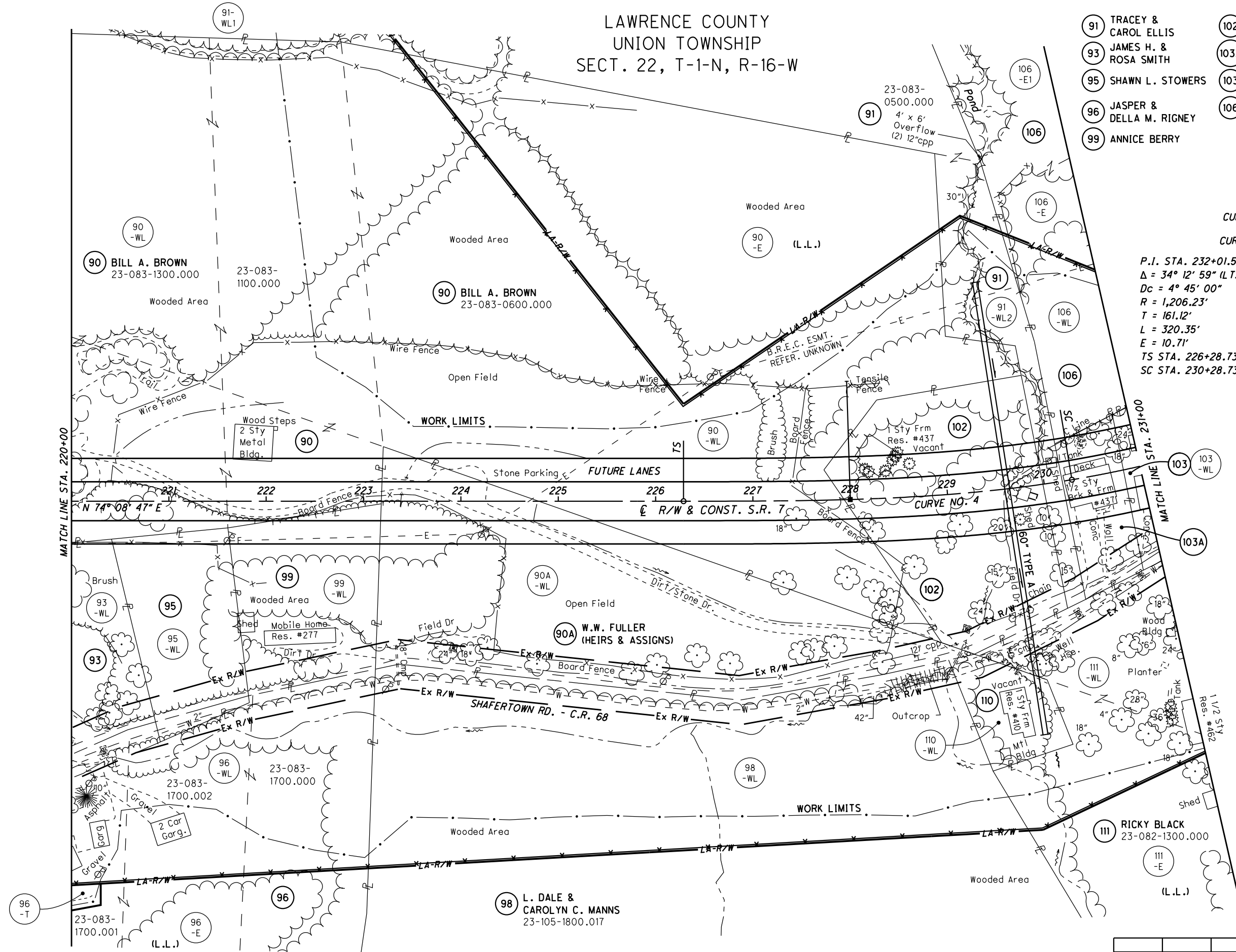
LAWRENCE COUNTY
UNION TOWNSHIP
SECT. 22, T-1-N, R-16-W

- 91 TRACEY & CAROL ELLIS
- 92 STATE OF OHIO
- 93 JAMES H. & ROSA SMITH
- 103A STATE OF OHIO
- 95 SHAWN L. STOWERS
- 103 GEORGE W. & MARILYN BLACK
- 96 JASPER & DELLA M. RIGNEY
- 106 WILLIAM RICHARD HYSSELL
- 99 ANNICE BERRY



CURVE DATA
S.R. 7
CURVE NO. 4

P.I. STA. 232+01.52 $\theta_s = 9^\circ 30' 00''$
 $\Delta = 34^\circ 12' 59''$ (L.T) $L_s = 400.00'$
 $D_c = 4^\circ 45' 00''$ $T_s = 572.79'$
 $R = 1,206.23'$ $LT = 267.05'$
 $T = 161.12'$ $ST = 133.68'$
 $L = 320.35'$ $CS STA. 233+49.08$
 $E = 10.71'$ $ST STA. 237+49.08$
 $TS STA. 226+28.73$
 $SC STA. 230+28.73$



PID NO.
75923

R/W DESIGNER
TB
R/W REVIEWER
SER

RIGHT OF WAY TOPO SHEET
STA. 220+00 TO STA. 231+00

LAW-7-2.17

531/82

REV. BY	DATE	DESCRIPTION

FOR LOCATION AND TYPE OF LA-R/W FENCE
SEE THE TABLE IN THE ROADWAY PLAN

(LF) DESIGNATES LEACH FIELD

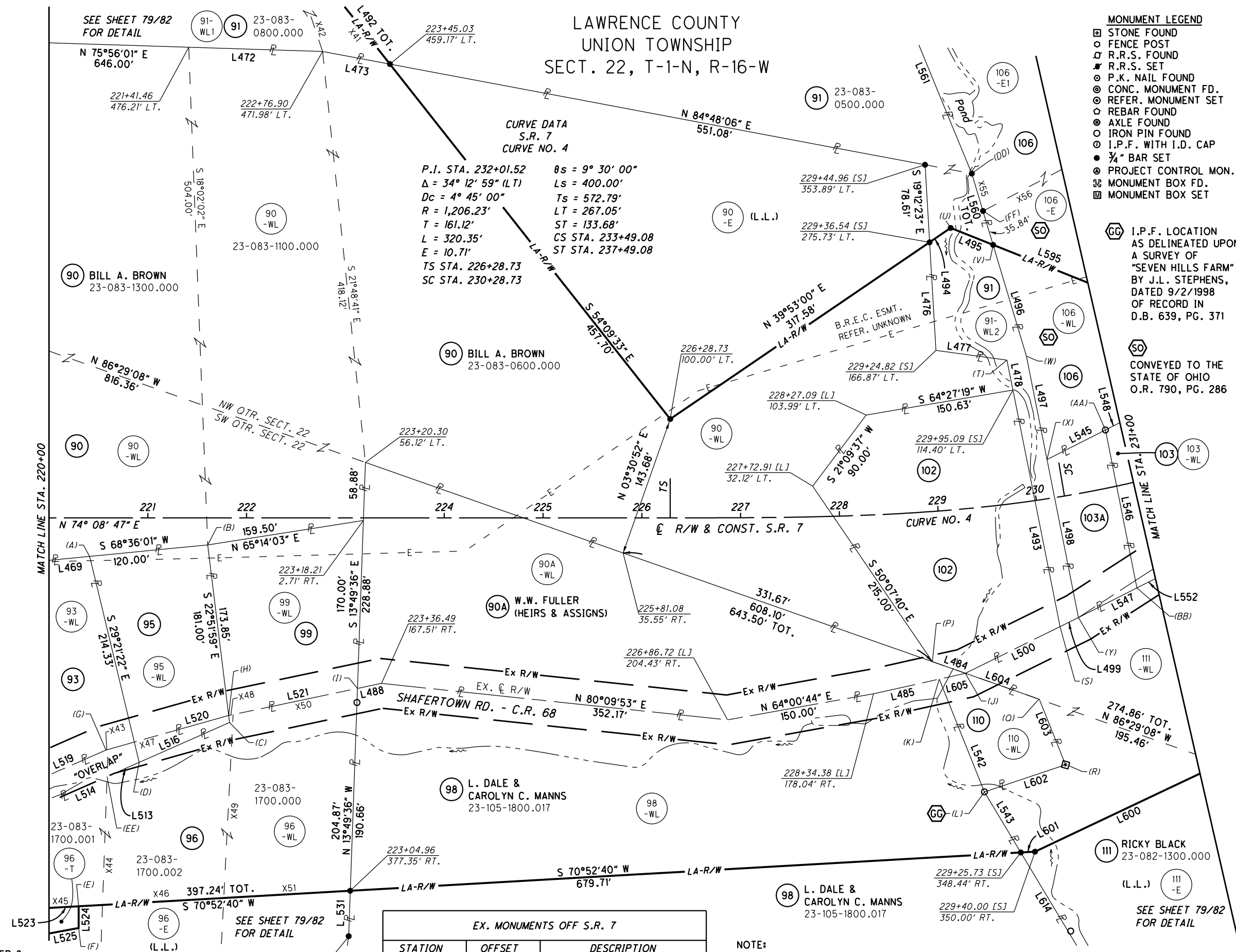
U:\173608714_LAW\75923\row\sheet\75923RT012.dgn 10/1/2019 12:29:43 PM aboyce

NUMBER	DIRECTION	DISTANCE
L469	S 68°36'01" W	235.06'
L472	N 75°56'01" E	135.50'
L473	N 84°48'06" E	69.32'
L476	S 19°12'23" E	109.49'
L477	N 81°55'36" E	72.60'
L478	S 27°06'59" E	30.92'
L484	N 86°29'08" W	35.40'
L485	N 61°33'56" E	68.30'
L488	S 62°17'20" W	24.82'
L492	S 54°09'33" E	459.83'
L493	N 27°06'59" W	244.08'
L494	N 39°53'00" E	25.84'
L495	S 84°06'26" E	46.26'
L496	S 32°28'46" E	117.55'
L497	S 27°06'59" E	106.64'
L498	S 27°06'59" E	163.00'
L499	S 47°54'26" W	20.70'
L500	N 47°54'26" E	106.87'
L513	S 50°20'34" W	27.32'
L514	S 50°20'34" W	157.62'
L516	S 50°20'34" W	100.00'
L519	N 50°21'05" E	191.78'
L520	N 58°26'21" E	129.03'
L521	N 62°17'20" E	133.18'
L523	N 70°52'46" E	121.83'
L524	S 15°51'13" E	21.95'
L525	S 63°41'30" W	110.22'
L531	S 13°49'36" E	45.97'
L542	S 37°40'20" E	122.96'
L543	S 46°51'06" E	71.50'

SEE SHEET 82/82 FOR COURSES L544 - L614 & COURSES X41 - X56

STA/OFF FROM E R/W S.R. 7		
(A)	220+41.20	39.02' RT.
(B)	221+60.64	27.43' RT.
(C)	221+82.74	207.07' RT.
(D)	220+91.24	247.43' RT.
(E)	220+30.00	393.05' RT.
(F)	220+30.00	415.00' RT.
(G)	220+57.65	234.91' RT.
(H)	221+81.86	199.98' RT.
(I)	223+12.20	172.61' RT.
(J)	229+00.25 [S]	160.34' RT.
(K)	229+01.04 [L]	163.16' RT.
(L)	228+99.53 [S]	281.92' RT.
(P)	228+93.98 [L]	145.54' RT.
(Q)	229+69.79 [S]	198.67' RT.
(R)	229+85.01 [S]	268.39' RT.
(S)	230+02.60 [S]	129.56' RT.
(T)	229+94.14 [S]	145.30' LT.
(U)	229+60.00 [S]	286.55' LT.
(V)	229+99.55 [S]	262.56' LT.
(W)	230+14.13 [S]	145.92' LT.
(X)	230+17.41 [S]	39.33' LT.
(Y)	230+22.42 [S]	123.60' RT.
(AA)	230+83.38	57.93' LT.
(BB)	230+81.20	105.06' RT.
(DD)	229+90.21 [S]	337.28' LT.
(EE)	220+66.25	258.46' RT.
(FF)	229+95.10 [S]	298.12' LT.

LAWRENCE COUNTY
UNION TOWNSHIP
SECT. 22, T-1-N, R-16-W



- MONUMENT LEGEND**
- ☐ STONE FOUND
 - FENCE POST
 - ⊠ R.R.S. FOUND
 - ⊠ R.R.S. SET
 - ⊙ P.K. NAIL FOUND
 - ⊙ CONC. MONUMENT FD.
 - ⊙ REFER. MONUMENT SET
 - ⊙ REBAR FOUND
 - ⊙ AXLE FOUND
 - ⊙ IRON PIN FOUND
 - ⊙ I.P.F. WITH I.D. CAP
 - 3/4" BAR SET
 - ⊙ PROJECT CONTROL MON.
 - ⊙ MONUMENT BOX FD.
 - ⊙ MONUMENT BOX SET

I.P.F. LOCATION AS DELINEATED UPON A SURVEY OF "SEVEN HILLS FARM" BY J.L. STEPHENS, DATED 9/2/1998 OF RECORD IN D.B. 639, PG. 371

CONVEYED TO THE STATE OF OHIO O.R. 790, PG. 286

EX. MONUMENTS OFF S.R. 7

STATION	OFFSET	DESCRIPTION
223+11.70	186.81' RT.	IRON PIN FOUND
228+99.53 [S]	281.92' RT.	IRON PIN FD. (SEE NOTE GG)
229+62.37 [S]	435.22' RT.	I.P.F. "J.L. STEPHENS"
229+85.01 [S]	268.39' RT.	STONE FOUND
230+83.38	57.93' LT.	IRON PIN FOUND

NOTE:
SEE SHEET 2 OF 82 FOR ALTERNATE METHOD OF STATIONING FROM SPIRAL CURVES
[L] MEASURED FROM LONG TANGENT
[S] MEASURED FROM SHORT TANGENT

- 91 TRACEY & CAROL ELLIS
- 93 JAMES H. & ROSA SMITH
- 95 SHAWN L. STOWERS
- 96 JASPER & DELLA M. RIGNEY
- 102 STATE OF OHIO
- 103A STATE OF OHIO
- 103 GEORGE W. & MARILYN BLACK
- 106 WILLIAM RICHARD HYSSELL

N

HORIZONTAL SCALE IN FEET

PID NO. 75923

R/W DESIGNER TB R/W REVIEWER SER

RIGHT OF WAY BOUNDARY SHEET STA. 220+00 TO STA. 231+00

LAW-7-2.17

53/82

REV. BY	DATE	DESCRIPTION

U:\173608714_LAW\75923\row\sheet\75923R012.dgn 10/1/2019 12:29:45 PM aboyce

FOR LOCATION AND TYPE OF LA-R/W FENCE
SEE THE TABLE IN THE ROADWAY PLAN

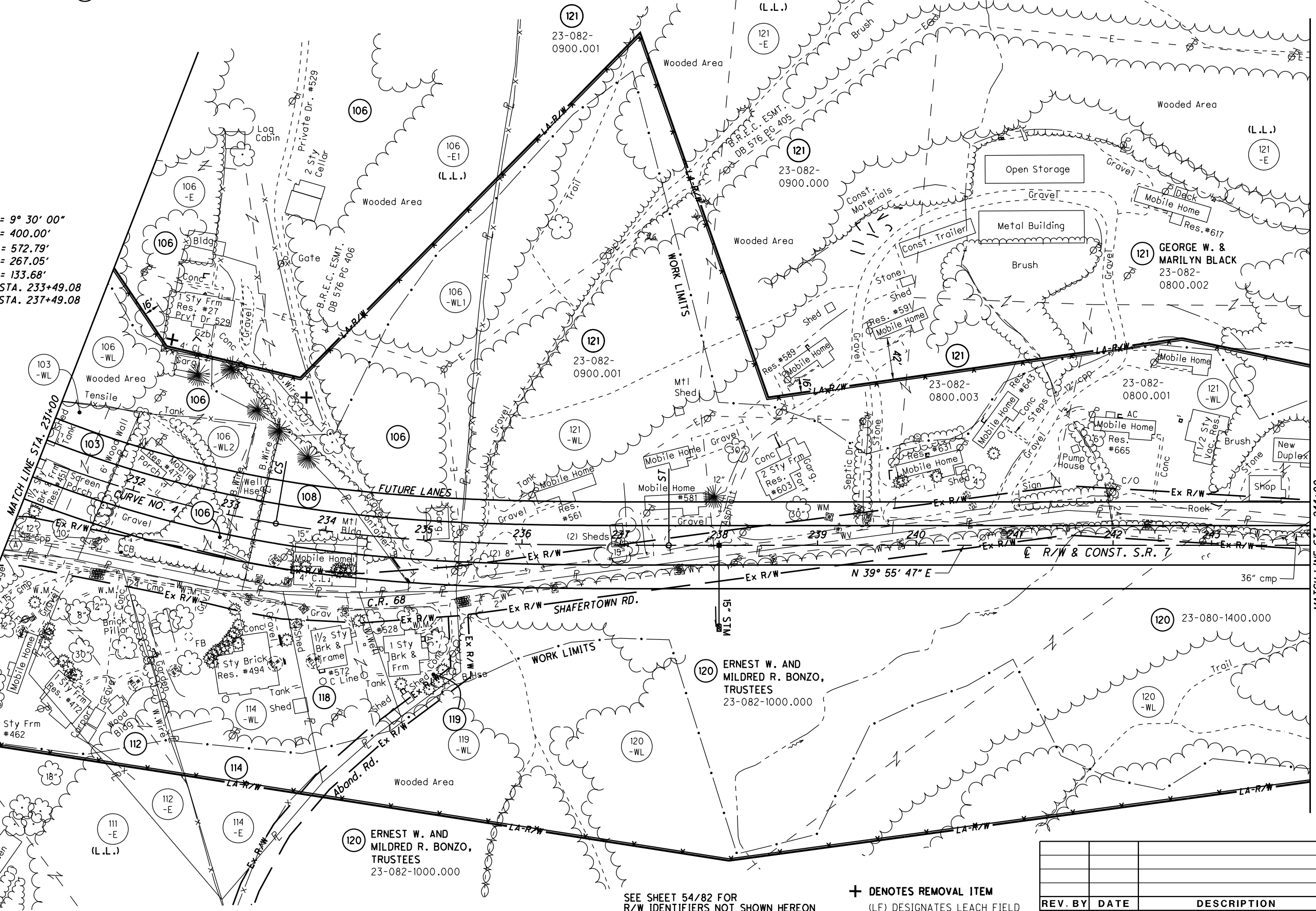


LAWRENCE COUNTY
UNION TOWNSHIP
SECT. 22, T-1-N, R-16-W

- 103 GEORGE W. & MARILYN BLACK
- 106 WILLIAM RICHARD HYSSELL
- 108 DAVID A. PARSONS
- 111 RICKY BLACK
- 112 SHEILA ELLIS, DENNIS BLACK AND RANDY BLACK
- 114 PAUL & CAROL BLACK
- 118 STATE OF OHIO
- 119 CLINTON W. & BEULAH W. JUSTICE (H & W), JIMMIE L. JUSTICE, AND O. MICHAEL JUSTICE

CURVE DATA
S.R. 7
CURVE NO. 4

P.I. STA. 232+01.52 $\theta s = 9^{\circ} 30' 00''$
 $\Delta = 34^{\circ} 12' 59''$ (LT) $Ls = 400.00'$
 $Dc = 4^{\circ} 45' 00''$ $Ts = 572.79'$
 $R = 1,206.23'$ $LT = 267.05'$
 $T = 161.12'$ $ST = 133.68'$
 $L = 320.35'$ $CS STA. 233+49.08$
 $E = 10.71'$ $ST STA. 237+49.08$
 TS STA. 226+28.73
 SC STA. 230+28.73



U:\173608714.LAW\75923\row\sheet\75923RTO13.dgn 10/1/2019 12:29:47 PM aboyce

MATCH LINE STA. 244+00

PID NO.
75923

R/W DESIGNER
TB
R/W REVIEWER
SER

RIGHT OF WAY TOPO SHEET
STA. 231+00 TO STA. 244+00

LAW-7-2.17

54T/82

SEE SHEET 54/82 FOR
R/W IDENTIFIERS NOT SHOWN HEREON

+ DENOTES REMOVAL ITEM
(LF) DESIGNATES LEACH FIELD

REV. BY	DATE	DESCRIPTION

NUMBER	DIRECTION	DISTANCE
L548	N 47°18'01" E	96.34'
L549	S 27°06'59" E	163.24'
L550	S 51°41'58" W	3.08'
L551	S 47°18'01" W	28.02'
L552	S 47°18'01" W	65.19'
L555	S 51°41'58" W	104.50'
L556	S 51°41'58" W	46.92'
L572	S 36°28'24" E	169.35'
L574	N 45°19'45" W	8.12'
L575	N 86°27'26" W	112.19'
L576	S 85°53'44" W	91.77'
L578	S 40°51'56" E	68.01'
L590	N 36°38'35" W	167.75'
L591	S 39°09'27" W	62.11'
L592	S 41°02'17" W	106.54'
L596	S 41°02'17" W	18.77'
L600	S 48°49'15" W	208.87'
L608	S 28°18'02" E	50.00'
L609	S 28°18'02" E	75.00'
L617	N 48°49'15" E	81.55'
L618	S 66°48'02" E	131.44'
L619	S 66°48'02" E	218.56'

NUMBER	DIRECTION	DISTANCE
L620	N 48°49'15" E	130.26'
L621	S 09°24'05" E	139.41'
L622	N 41°02'17" E	41.73'
L623	S 61°43'54" E	198.00'
L624	S 09°24'05" E	17.19'
L625	N 41°02'17" E	64.81'
L626	N 39°09'27" E	12.19'
L627	S 68°44'31" E	132.96'
L628	S 03°13'03" W	32.00'
L629	S 01°36'21" E	71.98'
L630	N 39°09'27" E	49.92'
L631	N 39°09'27" E	48.85'
L632	S 53°22'41" E	82.00'
L633	S 03°13'03" W	76.00'
L634	S 32°12'29" W	38.75'
L638	N 43°17'51" E	537.54'

STA/OFF FROM E R/W S.R. 7		
(A)	231+83.16	78.60' LT.
(E)	231+68.34	83.97' RT.
(F)	231+39.87	89.88' RT.
(G)	233+10.23	76.17' RT.
(H)	233+27.65	72.97' RT.
(I)	233+36.88	94.53' LT.
(J)	234+11.64 [S]	40.04' LT.
(K)	234+85.05 [L]	39.08' RT.
(L)	234+84.38 [L]	47.18' RT.
(M)	234+43.75 [S]	55.05' RT.
(N)	234+31.75 [S]	57.22' RT.
(P)	233+67.64 [S]	66.68' RT.
(Q)	232+12.10	79.65' RT.
(R)	232+24.12	343.77' LT.
(S)	223+16.09	151.51' LT.
(T)	233+10.22	93.09' LT.
(U)	233+03.96	76.14' RT.
(V)	232+77.57	76.39' RT.

LAWRENCE COUNTY
UNION TOWNSHIP
SECT. 22, T-1-N, R-16-W

EX. MONUMENTS OFF S.R. 7		
STATION	OFFSET	DESCRIPTION
231+70.15	61.60' RT.	REBAR FOUND
235+93.23 [L]	487.08' LT.	42" OAK TREE
239+77.23	27.07' LT.	REBAR FOUND
239+88.61	151.54' LT.	REBAR FOUND

- MONUMENT LEGEND
- ☐ STONE FOUND
 - FENCE POST
 - ⊠ R.R.S. FOUND
 - ⊠ R.R.S. SET
 - ⊙ P.K. NAIL FOUND
 - ⊙ CONC. MONUMENT FD.
 - ⊙ REFER. MONUMENT SET
 - ⊙ REBAR FOUND
 - ⊙ AXLE FOUND
 - ⊙ IRON PIN FOUND
 - ⊙ I.P.F. WITH I.D. CAP
 - 3/4" BAR SET
 - ⊙ PROJECT CONTROL MON.
 - ⊠ MONUMENT BOX FD.
 - ⊠ MONUMENT BOX SET

SEE SHEET 82/82 FOR COURSES X56 - X95

CONVEYED TO THE STATE OF OHIO O.R. 790, PG. 286

- 103 GEORGE W. & MARILYN BLACK
- 106 WILLIAM RICHARD HYSSELL
- 108 DAVID A. PARSONS
- 111 RICKY BLACK
- 112 SHEILA ELLIS, DENNIS BLACK AND RANDY BLACK
- 114 PAUL & CAROL BLACK
- 118 STATE OF OHIO

CLINTON W. & BEULAH W. JUSTICE (H & W), JIMMIE L. JUSTICE, AND O. MICHAEL JUSTICE

- 119
- 111
- 113

SEE SHEET 79/82 FOR DETAIL

SEE SHEET 79/82 FOR DETAIL

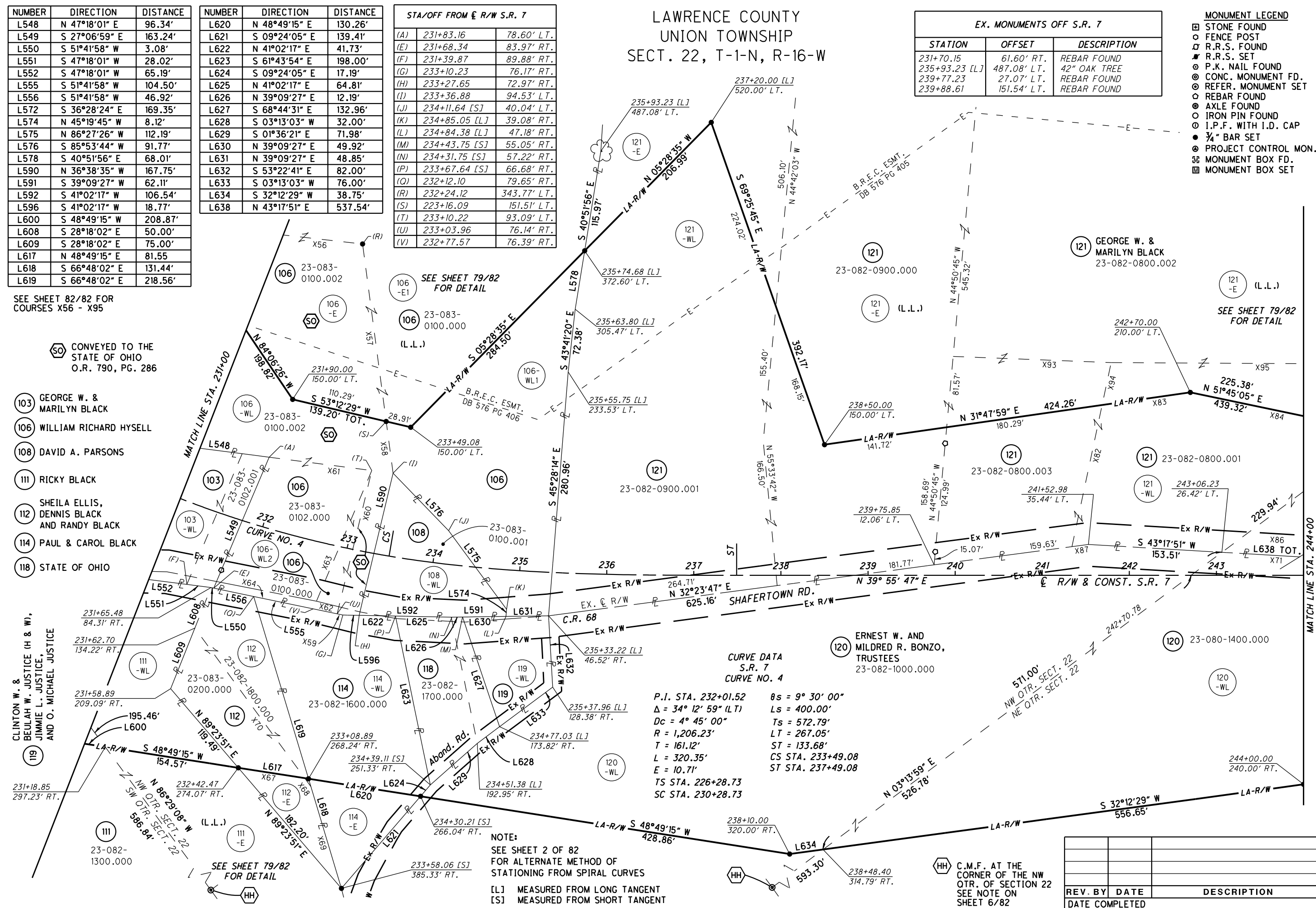
CURVE DATA
S.R. 7
CURVE NO. 4

P.I. STA. 232+01.52
Δ = 34° 12' 59" (LT)
Dc = 4° 45' 00"
R = 1,206.23'
T = 161.12'
L = 320.35'
E = 10.71'
TS STA. 226+28.73
SC STA. 230+28.73

θs = 9° 30' 00"
Ls = 400.00'
Ts = 572.79'
Lt = 267.05'
St = 133.68'
CS STA. 233+49.08
ST STA. 237+49.08

NOTE:
SEE SHEET 2 OF 82 FOR ALTERNATE METHOD OF STATIONING FROM SPIRAL CURVES

[L] MEASURED FROM LONG TANGENT
[S] MEASURED FROM SHORT TANGENT



RIGHT OF WAY BOUNDARY SHEET
STA. 231+00 TO STA. 244+00

LAW-7-2.17

PID NO. 75923

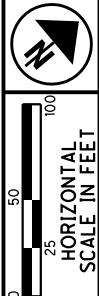
R/W DESIGNER TB R/W REVIEWER SER

54/82

REV. BY	DATE	DESCRIPTION

U:\173608714\Law\75923\row\sheet\75923RBO13.dgn 10/1/2019 12:29:49 PM aboyce

LAWRENCE COUNTY
UNION TOWNSHIP
SECT. 22, T-1-N, R-16-W

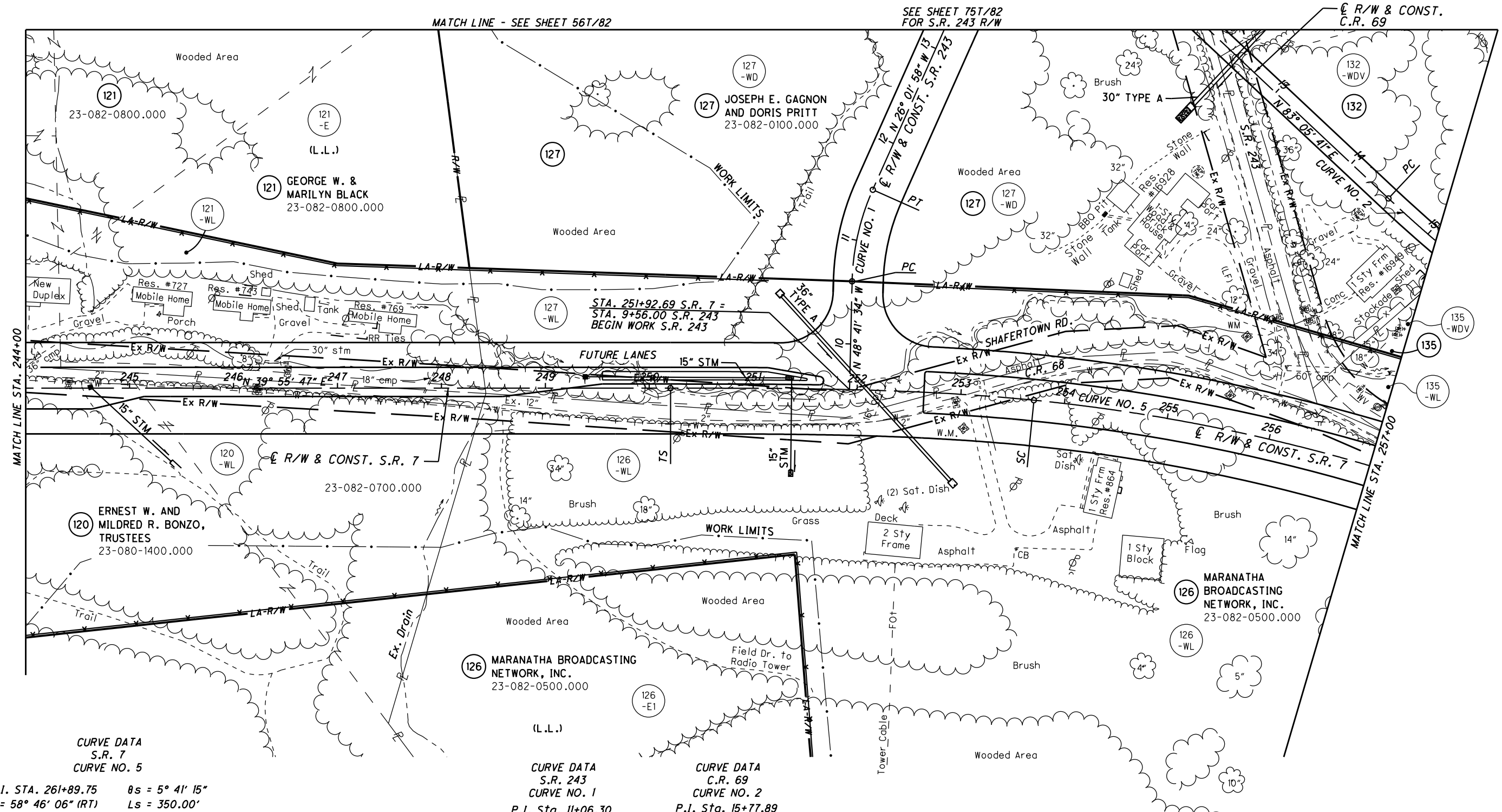


PID NO. 75923
R/W DESIGNER TB
R/W REVIEWER SER

RIGHT OF WAY TOPO SHEET
STA. 244+00 TO STA. 257+00

LAW-7-2.17

55T/82



CURVE DATA
S.R. 7
CURVE NO. 5

P.I. STA. 261+89.75 $\theta s = 5^\circ 41' 15''$
 $\Delta = 58^\circ 46' 06''$ (RT) $Ls = 350.00'$
 $Dc = 3^\circ 15' 00''$ $Ts = 1,169.30'$
 $R = 1,762.95'$ $LT = 233.45'$
 $T = 773.76'$ $ST = 116.78'$
 $L = 1,458.26'$ $CS STA. 268+28.71$
 $E = 162.33'$ $ST STA. 271+78.71$
 $TS STA. 250+20.45$
 $SC STA. 253+70.45$

- (127) JOSEPH E. GAGNON AND DORIS PRITT
- (132) LARRY & LINDA K. SITES
- (135) ROGER & HELEN HENSON

CURVE DATA
S.R. 243
CURVE NO. 1

P.I. Sta. 11+06.30
 $\Delta = 22^\circ 39' 36''$ (RT)
 $Dc = 24^\circ 54' 40''$
 $R = 230.00'$
 $T = 46.08'$
 $L = 90.96'$
 $E = 4.57'$
 $PC STA. 10+60.22$
 $PT STA. 11+51.18$

CURVE DATA
C.R. 69
CURVE NO. 2

P.I. Sta. 15+77.89
 $\Delta = 10^\circ 17' 44''$ (LT)
 $Dc = 4^\circ 00' 00''$
 $R = 1,432.39'$
 $T = 129.04'$
 $L = 257.39'$
 $E = 5.80'$
 $PC STA. 14+48.85$
 $PT STA. 17+06.24$

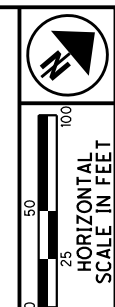
(LF) DESIGNATES LEACH FIELD

FOR LOCATION AND TYPE OF LA-R/W FENCE SEE THE TABLE IN THE ROADWAY PLAN

REV. BY	DATE	DESCRIPTION

U:\173608714\Law\75923\row\sheet\75923RT014.dgn 10/11/2019 12:29:52 PM aboyce

LAWRENCE COUNTY
UNION TOWNSHIP
SECT. 22, T-1-N, R-16-W

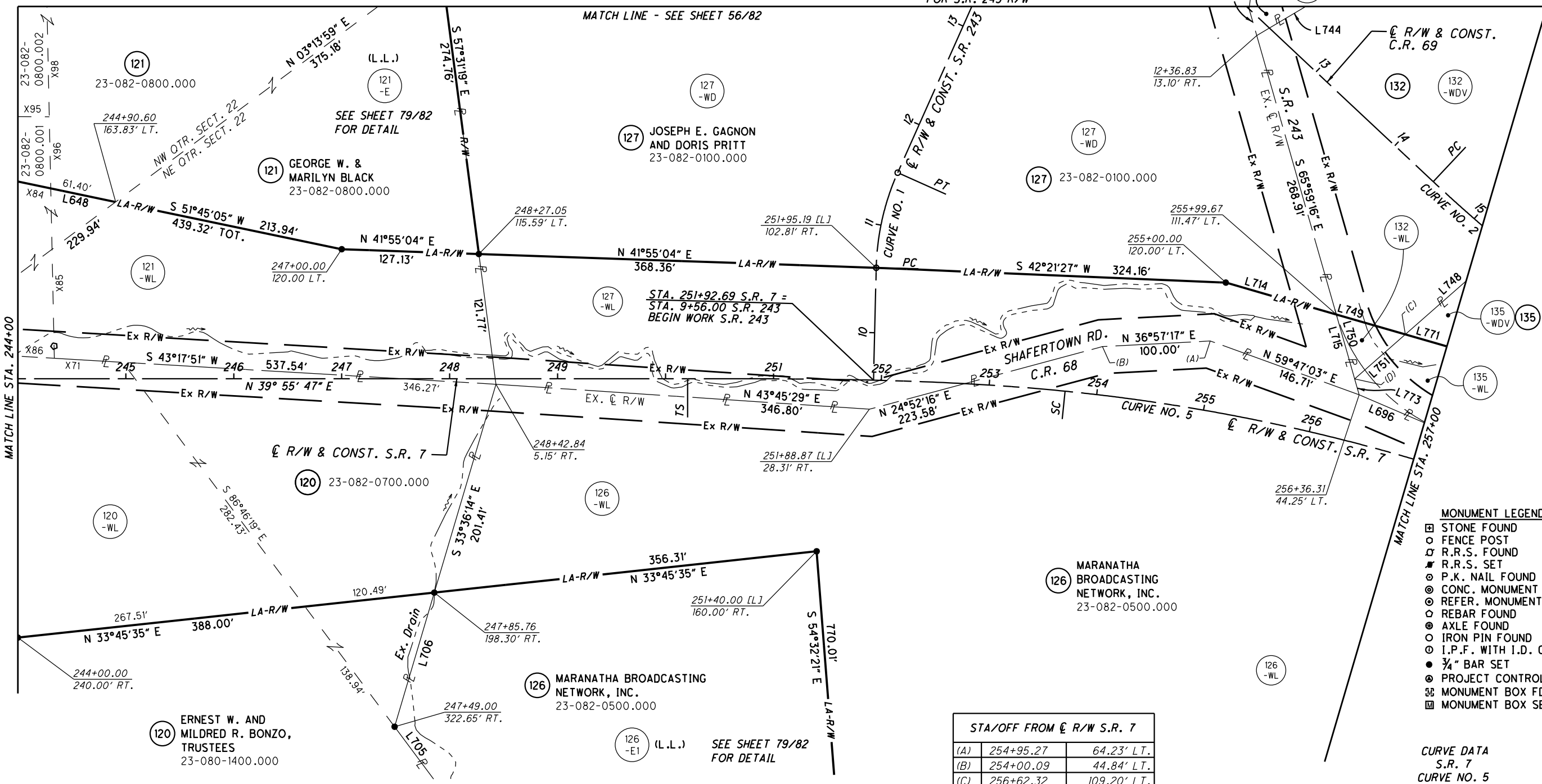


PID NO. 75923
R/W DESIGNER TB
R/W REVIEWER SER

RIGHT OF WAY BOUNDARY SHEET
STA. 244+00 TO STA. 257+00

LAW-7-2.17

55/82



EX. MONUMENTS OFF S.R. 7		
STATION	OFFSET	DESCRIPTION
244+33.56	30.23' LT.	REBAR FOUND

NUMBER	DIRECTION	DISTANCE
L648	S 51°45'05" W	225.38'
L696	N 63°15'58" E	175.66'
L705	N 86°46'19" W	754.62'
L706	N 33°36'14" W	129.67'
L714	S 56°02'13" W	106.54'
L744	S 09°20'43" W	238.59'
L748	S 01°24'21" E	339.79'
L749	S 56°02'13" W	66.61'
L750	N 65°59'16" W	62.16'
L751	S 01°24'21" E	62.52'
L771	N 56°02'13" E	93.12'
L773	N 65°59'16" W	15.18'

STA/OFF FROM C R/W S.R. 7		
(A)	254+95.27	64.23' LT.
(B)	254+00.09	44.84' LT.
(C)	256+62.32	109.20' LT.
(D)	256+28.91	57.39' LT.

CURVE DATA S.R. 243 CURVE NO. 1
 P.I. Sta. 11+06.30
 $\Delta = 22^\circ 39' 36"$ (RT)
 $Dc = 24^\circ 54' 40"$
 $R = 230.00'$
 $T = 46.08'$
 $L = 90.96'$
 $E = 4.57'$
 PC STA. 10+60.22
 PT STA. 11+51.18

CURVE DATA C.R. 69 CURVE NO. 2
 P.I. Sta. 15+77.89
 $\Delta = 10^\circ 17' 44"$ (LT)
 $Dc = 4^\circ 00' 00"$
 $R = 1,432.39'$
 $T = 129.04'$
 $L = 257.39'$
 $E = 5.80'$
 PC STA. 14+48.85
 PT STA. 17+06.24

CURVE DATA S.R. 7 CURVE NO. 5
 P.I. STA. 261+89.75
 $\Delta = 58^\circ 46' 06"$ (RT)
 $Dc = 3^\circ 15' 00"$
 $R = 1,762.95'$
 $T = 773.76'$
 $L = 1,458.26'$
 $E = 162.33'$
 TS STA. 250+20.45
 SC STA. 253+70.45

$\theta_s = 5^\circ 41' 15"$
 $L_s = 350.00'$
 $T_s = 1,169.30'$
 $ST = 116.78'$
 $CS STA. 268+28.71$
 $ST STA. 271+78.71$

- MONUMENT LEGEND**
- ☐ STONE FOUND
 - FENCE POST
 - R.R.S. FOUND
 - R.R.S. SET
 - P.K. NAIL FOUND
 - CONC. MONUMENT FD.
 - REFER. MONUMENT SET
 - REBAR FOUND
 - AXLE FOUND
 - IRON PIN FOUND
 - I.P.F. WITH I.D. CAP
 - 3/4" BAR SET
 - PROJECT CONTROL MON.
 - ☒ MONUMENT BOX FD.
 - ☒ MONUMENT BOX SET

NOTE:
SEE SHEET 2 OF 82
FOR ALTERNATE METHOD OF
STATIONING FROM SPIRAL CURVES

[L] MEASURED FROM LONG TANGENT
[S] MEASURED FROM SHORT TANGENT

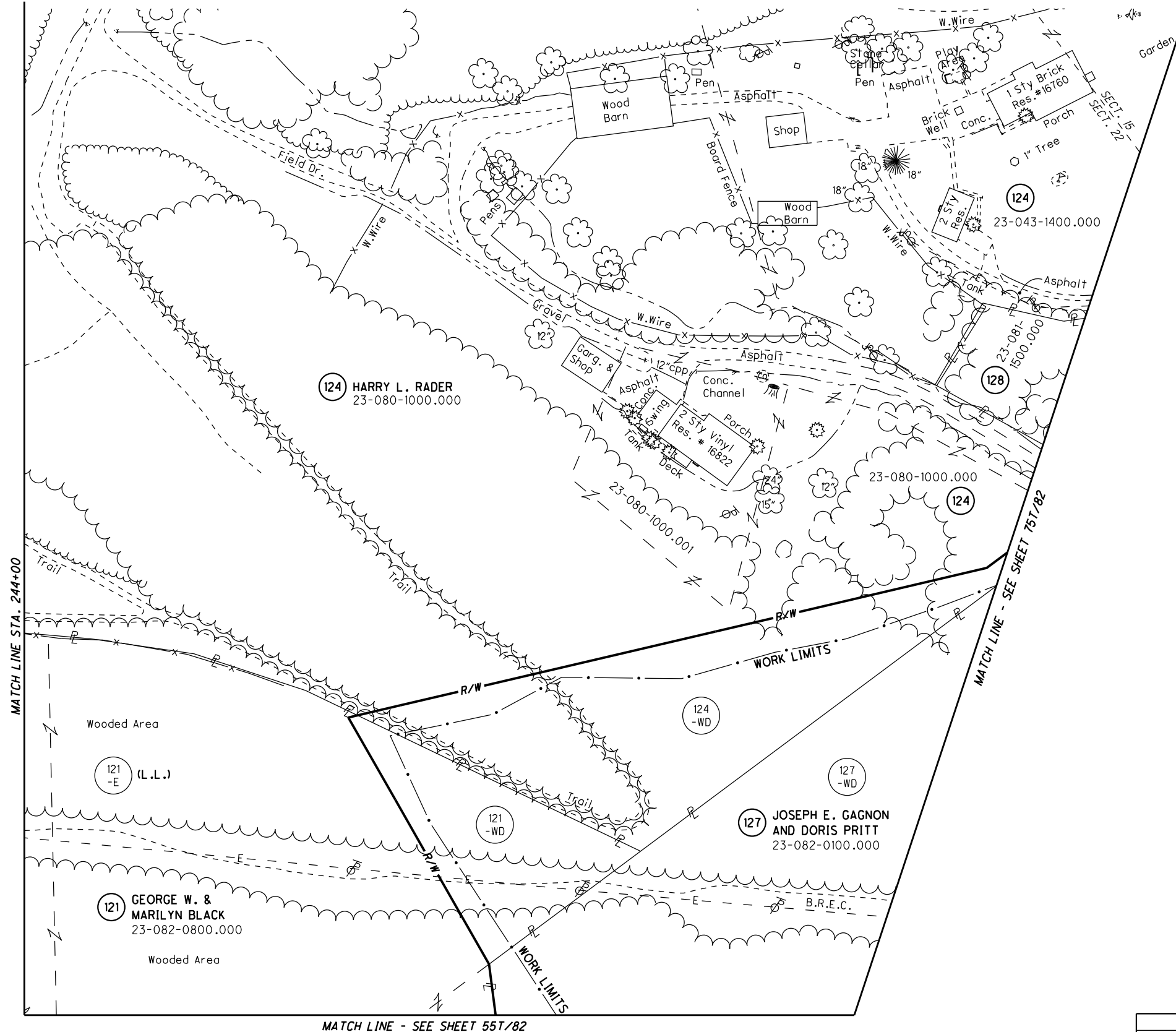
SEE SHEET 82/82 FOR
COURSES X71 - X96

- 127 JOSEPH E. GAGNON AND DORIS PRITT
- 131 ROGER F. & GLORIA J. TOMBLIN
- 132 LARRY & LINDA K. SITES
- 135 ROGER & HELEN HENSON

REV. BY	DATE	DESCRIPTION

U:\173608714\LA\75923\row\sheet\75923RB014.dgn 10/11/2019 12:29:53 PM aboyce

LAWRENCE COUNTY
UNION TOWNSHIP
SECT. 22, T-1-N, R-16-W

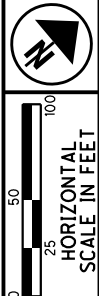


MATCH LINE STA. 244+00

MATCH LINE - SEE SHEET 55T/82

MATCH LINE - SEE SHEET 75T/82

U:\173608714\LA\75923\row\sheet\75923RT015.dgn 10/1/2019 12:29:56 PM aboyce



PID NO.
75923

R/W DESIGNER
TB

R/W REVIEWER
SER

RIGHT OF WAY TOPO SHEET
STA. 244+00 (NORTH)

LAW-7-2.17

FOR LOCATION AND TYPE OF LA-R/W FENCE
SEE THE TABLE IN THE ROADWAY PLAN

REV. BY	DATE	DESCRIPTION

56T/82

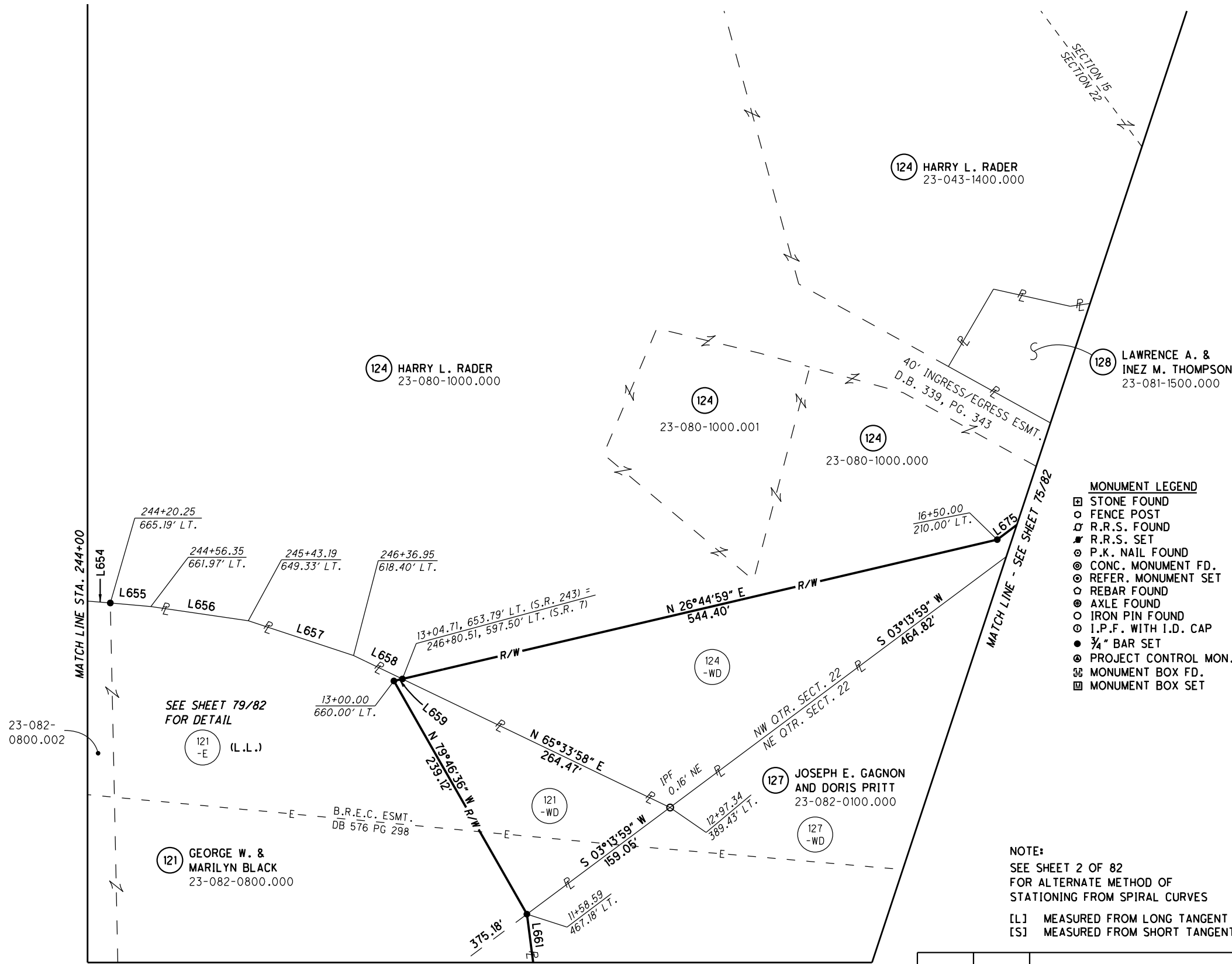


(LF) DESIGNATES LEACH FIELD

LAWRENCE COUNTY
UNION TOWNSHIP
SECT. 22, T-1-N, R-16-W

EX. MONUMENTS OFF S.R. 7		
STATION	OFFSET	DESCRIPTION
249+19.09	483.00' LT.	IRON PIN FOUND


NUMBER	DIRECTION	DISTANCE
L654	N 44°31'10" E	33.50'
L655	N 45°01'40" E	36.24'
L656	N 48°12'29" E	87.75'
L657	N 58°11'17" E	98.73'
L658	N 65°33'58" E	48.32'
L659	S 26°44'59" W	7.79'
L661	S 57°31'19" E	274.76'
L675	N 03°11'50" E	124.66'



- MONUMENT LEGEND**
- ☐ STONE FOUND
 - FENCE POST
 - ◻ R.R.S. FOUND
 - ▣ R.R.S. SET
 - ⊙ P.K. NAIL FOUND
 - ⊙ CONC. MONUMENT FD.
 - ⊙ REFER. MONUMENT SET
 - ⊙ REBAR FOUND
 - ⊙ AXLE FOUND
 - IRON PIN FOUND
 - ⊙ I.P.F. WITH I.D. CAP
 - 3/4" BAR SET
 - ⊙ PROJECT CONTROL MON.
 - ⊙ MONUMENT BOX FD.
 - ⊙ MONUMENT BOX SET

NOTE:
SEE SHEET 2 OF 82
FOR ALTERNATE METHOD OF
STATIONING FROM SPIRAL CURVES
[L] MEASURED FROM LONG TANGENT
[S] MEASURED FROM SHORT TANGENT

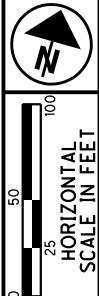
REV. BY	DATE	DESCRIPTION


 HORIZONTAL SCALE IN FEET
 0 25 50 100
 PID NO. **75923**
 R/W DESIGNER TB R/W REVIEWER SER
RIGHT OF WAY BOUNDARY SHEET
STA. 244+00 (NORTH)
LAW - 7 - 2.17
 56 / 82


U:\173608714_LAW\75923\row\sheets\75923R015.dgn 10/1/2019 12:30:06 PM aboyce

LAWRENCE COUNTY
UNION TOWNSHIP
SECT. 15 & 22, T-1-N, R-16-W

- 132 LARRY & LINDA K. SITES
- 133 CARL & NANCY DANFORD
- 134 DARRELL HARDY
- 135 ROGER & HELEN HENSON
- 136 CARL & NANCY DANFORD
- 137 STATE OF OHIO
- 138 STATE OF OHIO
- 139 FRED HENSON, JR.
- 140 STATE OF OHIO
- 141 STATE OF OHIO



PID NO. 75923
R/W DESIGNER TB R/W REVIEWER SER

RIGHT OF WAY TOPO SHEET
STA. 257+00 TO STA. 266+99.95

LAW-7-2.17

577/82

SEE SHEET 757/82

CURVE DATA
C.R. 69
CURVE NO. 2
P.I. Sta. 15+77.89
 $\Delta = 10^\circ 17' 44''$ (LT)
Dc = 4° 00' 00"
R = 1,432.39'
T = 129.04'
L = 257.39'
E = 5.80'
PC Sta. 14+48.85
PT Sta. 17+06.24

CURVE DATA
C.R. 69
CURVE NO. 3

P.I. Sta. 25+76.25
 $\Delta = 22^\circ 45' 00''$ (RT)
Dc = 1° 45' 00"
R = 3,274.04'
T = 658.68'
L = 1,300.00'
E = 65.60'
TS STA. 17+89.74
SC STA. 19+14.74

$\theta_s = 1^\circ 05' 37''$
Ls = 125.00'
Ts = 786.51'
LT = 83.33'
ST = 41.67'
CS Sta. 32+14.74
ST Sta. 33+39.74

CURVE DATA S.R. 7
CURVE NO. 5

P.I. STA. 261+89.75
 $\Delta = 58^\circ 46' 06''$ (RT)
Dc = 3° 15' 00"
R = 1,762.95'
T = 773.76'
L = 1,458.26'
E = 162.33'
TS STA. 250+20.45
SC STA. 253+70.45

$\theta_s = 5^\circ 41' 15''$
Ls = 350.00'
Ts = 1,169.30'
LT = 233.45'
ST = 116.78'
CS STA. 268+28.71
ST STA. 271+78.71

126 MARANATHA BROADCASTING NETWORK, INC.
23-082-0500.000

143 ERNEST W. AND MILDRED R. BONZO, TRUSTEES
23-044-0800.000

142 LARRY J. & LINDA K. SITES
23-081-0700.000

SEE SHEET 57/82 FOR R/W IDENTIFIERS NOT SHOWN HEREON

FOR LOCATION AND TYPE OF LA-R/W FENCE SEE THE TABLE IN THE ROADWAY PLAN

REV. BY	DATE	DESCRIPTION

(LF) DESIGNATES LEACH FIELD

U:\173608714\LA\75923\row\sheet\75923\RT016.dgn 10/1/2019 12:30:08 PM aboyce

LAWRENCE COUNTY
UNION TOWNSHIP
SECT. 15 & 22, T-1-N, R-16-W

NOTE:
SEE SHEET 2 OF 82
FOR ALTERNATE METHOD OF
STATIONING FROM SPIRAL CURVES
[L] MEASURED FROM LONG TANGENT
[S] MEASURED FROM SHORT TANGENT

NO.	RADIUS	DELTA ANG.	ARC LEN	CHORD DIRECT.	CHORD
C15	3236.04'	01°56'24"	109.56'	S 74°51'49" W	109.56'
C16	3236.04'	02°30'10"	141.35'	S 77°05'06" W	141.34'
C17	3236.04'	08°05'07"	456.66'	N 82°22'44" E	456.28'

EX. MONUMENTS OFF S.R. 7		
STATION	OFFSET	DESCRIPTION
258+12.56	394.80' LT.	24" OAK TREE
258+07.52	24.59' LT.	R.R.S. FOUND
259+90.92	29.33' LT.	REBAR FOUND
260+01.51	111.33' LT.	REBAR FOUND
260+66.64	307.06 RT.	REBAR FOUND
262+26.01	202.59' RT.	REBAR FOUND
264+34.85	12.58' RT.	R.R.S. FOUND

- MONUMENT LEGEND
- STONE FOUND
 - FENCE POST
 - ⊕ R.R.S. FOUND
 - ⊕ R.R.S. SET
 - ⊕ P.K. NAIL FOUND
 - ⊕ CONC. MONUMENT FD.
 - ⊕ REFER. MONUMENT SET
 - REBAR FOUND
 - ⊕ AXLE FOUND
 - IRON PIN FOUND
 - I.P.F. WITH I.D. CAP
 - 3/4" BAR SET
 - ⊕ PROJECT CONTROL MON.
 - ⊕ MONUMENT BOX FD.
 - ⊕ MONUMENT BOX SET

- 126 MARANATHA BROADCASTING NETWORK, INC.
- 132 LARRY & LINDA K. SITES
- 133 CARL & NANCY DANFORD
- 134 DARRELL HARDY
- 135 ROGER & HELEN HENSON
- 136 CARL & NANCY DANFORD
- 137 STATE OF OHIO
- 138 STATE OF OHIO
- 139 FRED HENSON, JR.
- 140 STATE OF OHIO
- 141 STATE OF OHIO
- 142 LARRY J. & LINDA K. SITES

STA/OFF FROM C R/W C.R. 69		
(H)	19+14.79	38.00' RT.
(I)	21+68.65	38.00' RT.
(L)	20+25.64	38.00' RT.
(M)	20+17.79	3.99' RT.

STA/OFF FROM C R/W S.R. 7		
(A)	258+07.63	25.19' LT.
(B)	259+09.74	21.97' LT.
(C)	259+21.37	19.76' LT.
(D)	258+89.27	22.13' LT.
(E)	258+98.94	97.46' LT.
(F)	259+99.67	96.57' LT.
(G)	259+88.10	8.71' LT.
(H)	260+54.77	98.64' LT.
(I)	262+93.04	79.42' LT.
(J)	262+63.76	9.45' RT.
(L)	261+58.37	88.48' LT.
(K)	261+72.70	8.24' RT.
(N)	260+43.57	1.55' LT.
(P)	261+62.93	7.83' RT.
(Q)	260+71.56	294.38' RT.
(R)	260+66.39	307.71' RT.
(S)	259+45.70	304.53' RT.
(T)	258+73.49	299.33' RT.
(U)	261+93.01	167.49' RT.
(V)	261+43.60	295.43' RT.
(W)	262+84.25	9.07' RT.
(X)	263+33.25	7.22' RT.
(Y)	263+95.68	209.20' RT.
(Z)	262+26.01	202.59' RT.
(AA)	262+37.20	169.92' RT.

NUMBER	DIRECTION	DISTANCE
L699	S 19°23'25" E	19.00'
L700	S 21°27'28" E	464.49'
L707	N 68°05'58" E	159.83'
L708	N 03°51'15" W	14.00'
L709	N 70°34'40" E	60.00'
L746	S 86°46'40" E	84.71'
L752	N 19°48'07" W	75.99'
L754	S 16°23'39" E	88.65'
L755	S 73°55'58" W	68.17'
L756	S 73°55'58" W	11.97'
L757	S 63°15'58" W	20.72'

NUMBER	DIRECTION	DISTANCE
L762	S 24°20'38" W	69.49'
L763	S 27°09'28" E	34.89'
L764	S 64°54'54" W	58.18'
L765	S 27°09'28" E	97.82'
L766	S 73°55'58" W	9.73'
L767	S 73°55'58" W	119.50'
L768	S 73°55'58" W	56.08'
L771	S 56°02'13" W	93.12'
L772	S 63°15'58" W	82.78'
L775	S 03°42'07" W	55.64'
L776	S 03°42'07" W	93.75'
L777	S 73°55'58" W	90.60'
L779	N 69°51'24" E	101.04'

SEE SHEET 82/82 FOR COURSES L781 - L816

REV. BY	DATE	DESCRIPTION

RIGHT OF WAY BOUNDARY SHEET
STA. 257+00 TO STA. 266+99.95

LAW - 7 - 2.17

57 / 82

PID NO. 75923

R/W DESIGNER TB R/W REVIEWER SER

U:\173608714\LA\75923\row\sheet\75923RBO16.dgn 10/1/2019 12:30:09 PM aboyce

SEE SHEET 75/82

CURVE DATA
C.R. 69
CURVE NO. 2
P.I. Sta. 15+77.89
Δ = 10° 17' 44" (LT)
Dc = 4° 00' 00"
R = 1,432.39'
T = 129.04'
L = 257.39'
E = 5.80'
PC Sta. 14+48.85
PT Sta. 17+06.24

CURVE DATA
C.R. 69
CURVE NO. 3
P.I. Sta. 25+76.25
Δ = 22° 45' 00" (RT)
Dc = 1° 45' 00"
R = 3,274.04'
T = 658.68'
L = 1,300.00'
E = 65.60'
TS STA. 17+89.74
SC STA. 19+14.74

θs = 1° 05' 37"
Ls = 125.00'
Ts = 786.51'
LT = 83.33'
ST = 41.67'
CS Sta. 32+14.74
ST Sta. 33+39.74

P.I. STA. 261+89.75
Δ = 58° 46' 06" (RT)
Dc = 3° 15' 00"
R = 1,762.95'
T = 773.76'
L = 1,458.26'
E = 162.33'
TS STA. 250+20.45
SC STA. 253+70.45

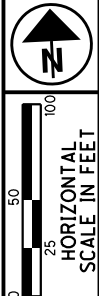
θs = 5° 41' 15"
Ls = 350.00'
Ts = 1,169.30'
LT = 233.45'
ST = 116.78'
CS STA. 268+28.71
ST STA. 271+78.71

CURVE DATA
S.R. 7
CURVE NO. 5

SEE SHEET 79/82 FOR DETAIL

LAWRENCE COUNTY
UNION TOWNSHIP
SECT. 14, 15 & 22 T-1-N, R-16-W

FOR LOCATION AND TYPE OF LA-R/W FENCE
SEE THE TABLE IN THE ROADWAY PLAN



PID NO. 75923
R/W DESIGNER TB
R/W REVIEWER SER

RIGHT OF WAY TOPO SHEET
STA. 266+99.95 TO STA. 277+37.12 (NORTH)

LAW-7-2.17

58T/82



CURVE DATA
C.R. 118
CURVE NO. 1
P.I. Sta. 10+69.71
 $\Delta = 24^\circ 30' 05''$ (RT)
 $Dc = 38^\circ 11' 50''$
 $R = 150.00'$
 $T = 32.57'$
 $L = 64.14'$
 $E = 3.49'$
PC STA. 10+37.14
PT STA. 11+01.28

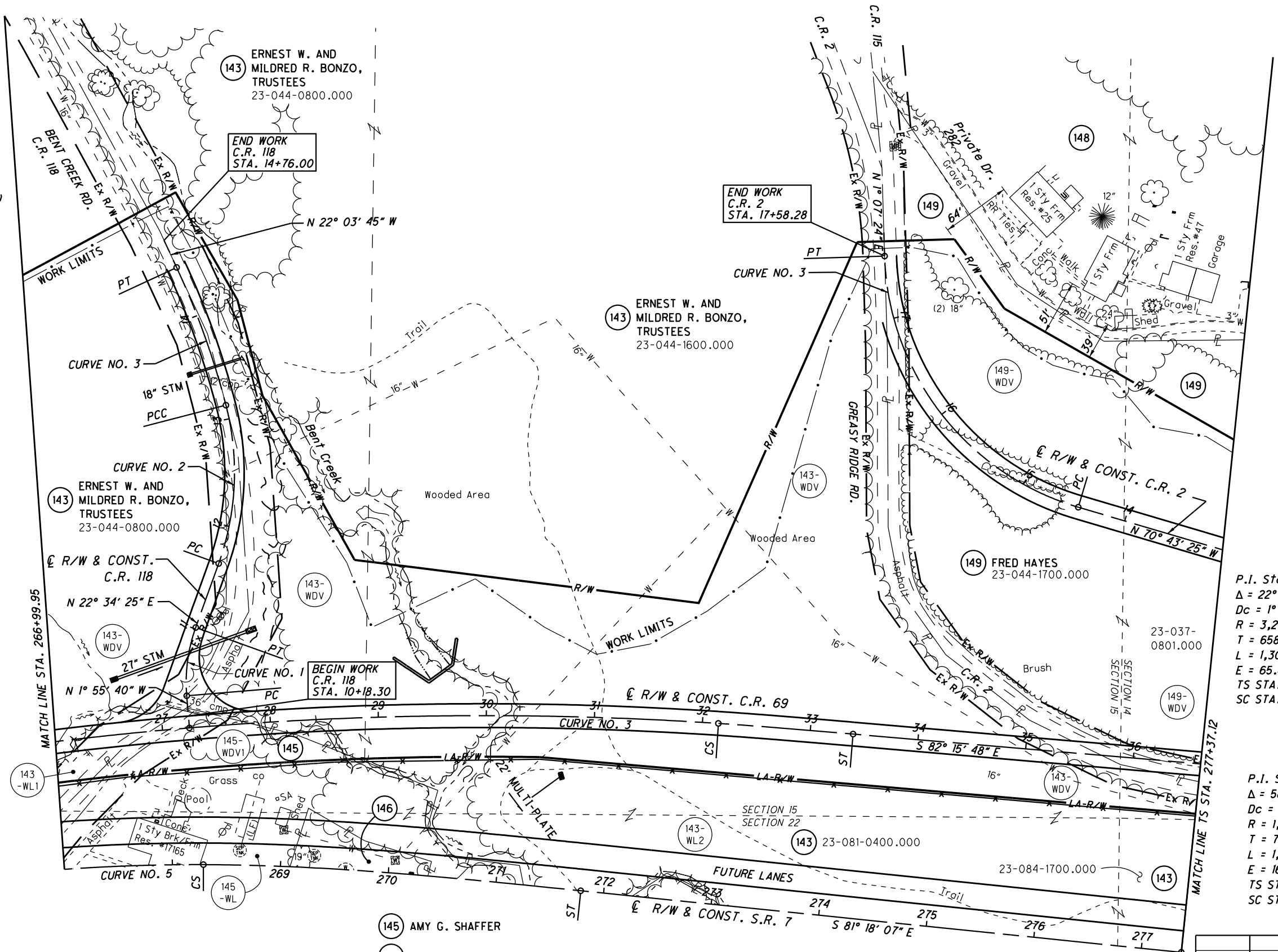
CURVE DATA
C.R. 118
CURVE NO. 2
P.I. STA. 12+40.87
 $\Delta = 34^\circ 13' 00''$ (LT)
 $Dc = 23^\circ 00' 00''$
 $R = 249.11'$
 $T = 76.68'$
 $L = 148.77'$
 $E = 11.53'$
PC STA. 11+64.19
PCC STA. 13+12.96

CURVE DATA
C.R. 118
CURVE NO. 3
P.I. STA. 13+80.89
 $\Delta = 10^\circ 25' 10''$ (LT)
 $Dc = 7^\circ 41' 27''$
 $R = 745.00'$
 $T = 67.93'$
 $L = 135.48'$
 $E = 3.09'$
PCC STA. 13+12.96
PT STA. 14+48.44

CURVE DATA
C.R. 2
CURVE NO. 3
P.I. Sta. 16+25.92
 $\Delta = 71^\circ 50' 49''$ (RT)
 $Dc = 22^\circ 55' 06''$
 $R = 250.00'$
 $T = 181.13'$
 $L = 313.49'$
 $E = 58.72'$
PC Sta. 14+44.79
PT Sta. 17+58.28

CURVE DATA
C.R. 69
CURVE NO. 3
P.I. Sta. 25+76.25
 $\Delta = 22^\circ 45' 00''$ (RT)
 $Dc = 1^\circ 45' 00''$
 $R = 3,274.04'$
 $T = 658.68'$
 $L = 1,300.00'$
 $E = 65.60'$
TS STA. 17+89.74
SC STA. 19+14.74

CURVE DATA
S.R. 7
CURVE NO. 5
P.I. STA. 261+89.75
 $\Delta = 58^\circ 46' 06''$ (RT)
 $Dc = 3^\circ 15' 00''$
 $R = 1,762.95'$
 $T = 773.76'$
 $L = 1,458.26'$
 $E = 162.33'$
TS STA. 250+20.45
SC STA. 253+70.45



- (145) AMY G. SHAFFER
- (146) STATE OF OHIO
- (148) WILLIAM W. ELDER, JR. & BETTY T. ELDER

(LF) DESIGNATES LEACH FIELD

REV. BY	DATE	DESCRIPTION

U:\173608714\LA\75923\row\sheet\75923RTO18.dgn 10/1/2019 12:30:12 PM aboyce

LAWRENCE COUNTY
UNION TOWNSHIP
SECT. 14, 15, 22
T-1-N, R-16-W

NO.	RADIUS	DELTA ANG.	ARC LEN	CHORD DIRECT.	CHORD
C17	3236.04'	08°05'07"	456.66'	N 82°22'44" E	456.28'
C18	3236.04'	04°21'40"	246.32'	S 88°36'08" W	246.26'
C19	3236.04'	02°58'37"	168.14'	N 87°43'43" W	168.12'

- (145) AMY G. SHAFFER
(146) STATE OF OHIO
(148) WILLIAM W. ELDER, JR. & BETTY T. ELDER
- MONUMENT LEGEND**
- ☐ STONE FOUND
 - ⊕ FENCE POST
 - ⊕ R.R.S. FOUND
 - ⊕ R.R.S. SET
 - ⊕ P.K. NAIL FOUND
 - ⊕ CONC. MONUMENT FD.
 - ⊕ REFER. MONUMENT SET
 - ⊕ REBAR FOUND
 - ⊕ AXLE FOUND
 - ⊕ IRON PIN FOUND
 - ⊕ I.P.F. WITH I.D. CAP
 - ⊕ 3/4" BAR SET
 - ⊕ PROJECT CONTROL MON.
 - ⊕ MONUMENT BOX FD.
 - ⊕ MONUMENT BOX SET

STA/OFF FROM E R/W S.R. 7

(A)	266+99.95	53.96' LT.
(G)	270+37.73 [L]	78.87' LT.
(H)	270+31.93 [L]	44.85' LT.
(I)	270+59.35 [L]	18.69' LT.
(J)	271+20.06 [L]	17.55' LT.
(K)	272+56.31	24.38' LT.
(L)	273+04.89	6.74' LT.
(M)	270+38.64 [L]	12.90' LT.
(N)	269+75.43 [L]	25.56' LT.
(P)	269+25.54 [S]	49.71' LT.

STA/OFF FROM E R/W C.R. 69

(B)	26+30.68	38.00' RT.
(C)	26+60.19	14.33' RT.
(D)	27+23.94	18.65' LT.
(E)	28+23.16	12.90' RT.
(F)	28+79.89	38.00' RT.

NUMBER	DIRECTION	DISTANCE
L817	S 47°43'59" W	42.35'
L818	S 82°12'56" E	151.11'
L828	N 14°08'02" W	160.49'
L829	N 61°20'32" W	51.68'
L830	S 59°18'59" W	41.48'
L834	N 08°19'19" W	72.41'
L835	N 80°13'50" W	60.72'
L836	N 37°38'28" W	37.90'
L837	N 18°22'42" E	34.51'
L838	N 65°40'37" W	79.28'
L839	N 03°42'07" E	10.00'
L840	N 65°40'37" W	61.63'
L841	N 73°27'38" W	104.19'
L842	S 60°09'40" W	71.81'
L843	S 47°43'59" W	37.65'
L845	N 64°14'22" E	60.00'
L846	S 27°02'18" E	114.88'
L852	S 88°52'36" E	25.00'
L853	S 01°07'24" W	99.13'
L854	S 02°36'05" W	165.27'
L855	S 07°59'55" E	59.73'
L856	S 32°33'55" E	72.75'
L857	S 49°02'19" E	98.09'
L858	S 61°09'25" E	93.70'
L859	S 74°49'30" E	153.85'
L869	S 16°52'00" W	51.03'
L870	S 69°58'46" E	64.47'
L871	S 57°07'34" E	60.26'
L872	N 20°27'05" E	157.61'
L881	S 88°52'36" E	65.00'
L882	S 32°53'08" E	79.12'
L883	S 57°26'51" E	336.26'

S.R. 7 STA.
268+16.30, 126.47' LT.
= C.R. 118 STA. 10+07.30
= C.R. 69 STA 27+25.00

CURVE DATA C.R. 69 - CURVE NO. 3

P.I. Sta. 25+76.25 $\theta_s = 1^\circ 05' 37"$
 $\Delta = 22^\circ 45' 00" (RT)$ $L_s = 125.00'$
 $D_c = 1^\circ 45' 00"$ $T_s = 786.51'$
 $R = 3,274.04'$ $LT = 83.33'$
 $T = 658.68'$ $ST = 41.67'$
 $L = 1,300.00'$ $CS Sta. 32+14.74$
 $E = 65.60'$ $ST Sta. 33+39.74$
 $TS Sta. 17+89.74$
 $SC Sta. 19+14.74$

CURVE DATA S.R. 7 - CURVE NO. 5

P.I. STA. 261+89.75 $\theta_s = 5^\circ 41' 15"$
 $\Delta = 58^\circ 46' 06" (RT)$ $L_s = 350.00'$
 $D_c = 3^\circ 15' 00"$ $T_s = 1,169.30'$
 $R = 1,762.95'$ $LT = 233.45'$
 $T = 773.76'$ $ST = 116.78'$
 $L = 1,458.26'$ $CS Sta. 268+28.71$
 $E = 162.33'$ $ST Sta. 271+78.71$
 $TS Sta. 250+20.45$
 $SC Sta. 253+70.45$

C.R. 118 CURVE NO. 1

P.I. Sta. 10+69.71 $\Delta = 24^\circ 30' 05" (RT)$
 $D_c = 38^\circ 11' 50"$ $R = 150.00'$
 $T = 32.57'$
 $L = 64.14'$
 $E = 3.49'$
 $PC Sta. 10+37.14$
 $PT Sta. 11+01.28$

C.R. 118 CURVE NO. 2

P.I. Sta. 12+40.87 $\Delta = 34^\circ 13' 00" (LT)$
 $D_c = 23^\circ 00' 00"$ $R = 249.11'$
 $T = 76.68'$
 $L = 148.77'$
 $E = 11.53'$
 $PC Sta. 11+64.19$
 $PCC Sta. 13+12.96$

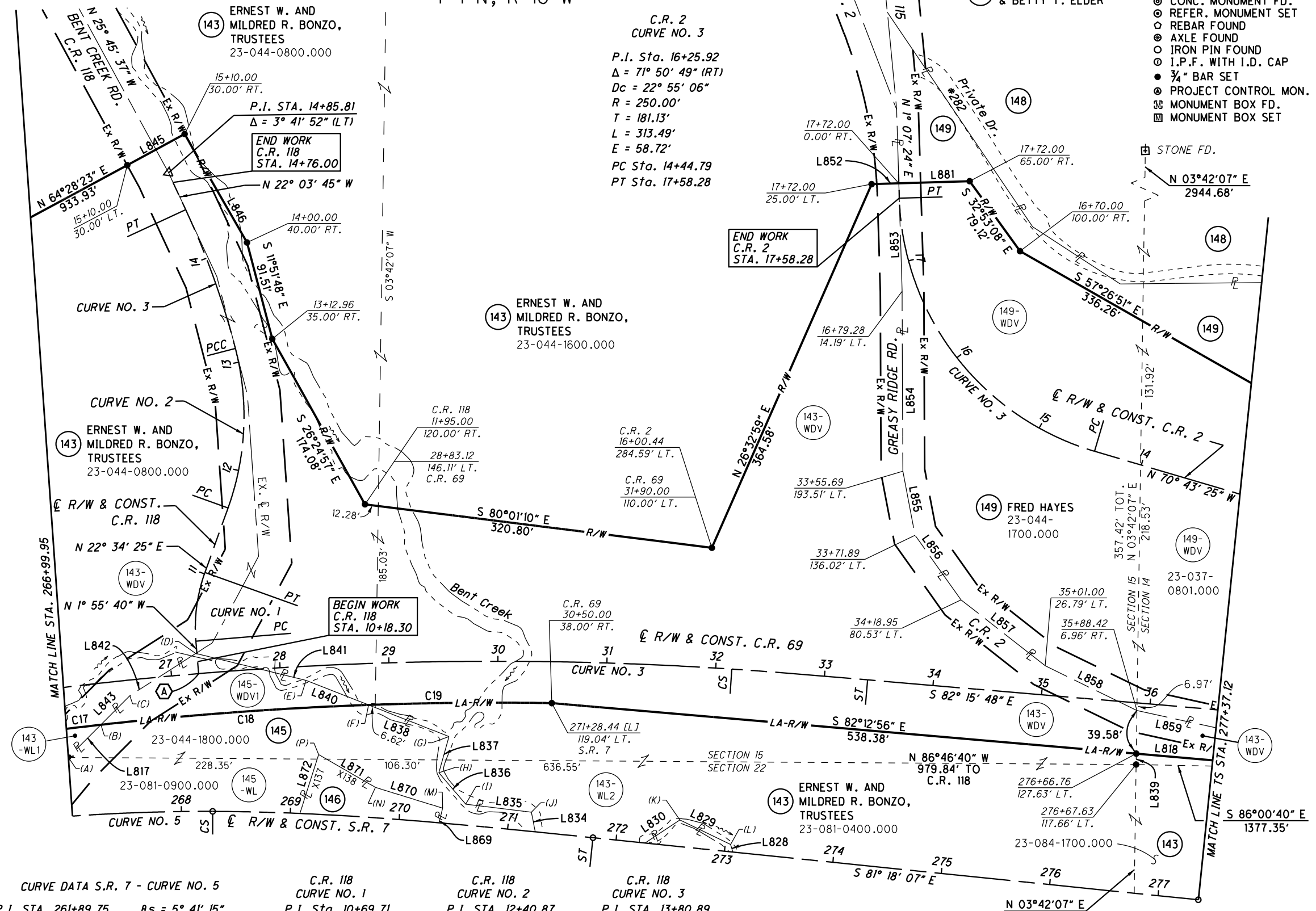
C.R. 118 CURVE NO. 3

P.I. Sta. 13+80.89 $\Delta = 10^\circ 25' 10" (LT)$
 $D_c = 7^\circ 41' 27"$ $R = 745.00'$
 $T = 67.93'$
 $L = 135.48'$
 $E = 3.09'$
 $PCC Sta. 13+12.96$
 $PT Sta. 14+48.44$

NOTE:
SEE SHEET 2 OF 82
FOR ALTERNATE METHOD OF
STATIONING FROM SPIRAL CURVES

[L] MEASURED FROM LONG TANGENT
[S] MEASURED FROM SHORT TANGENT

REV. BY	DATE	DESCRIPTION

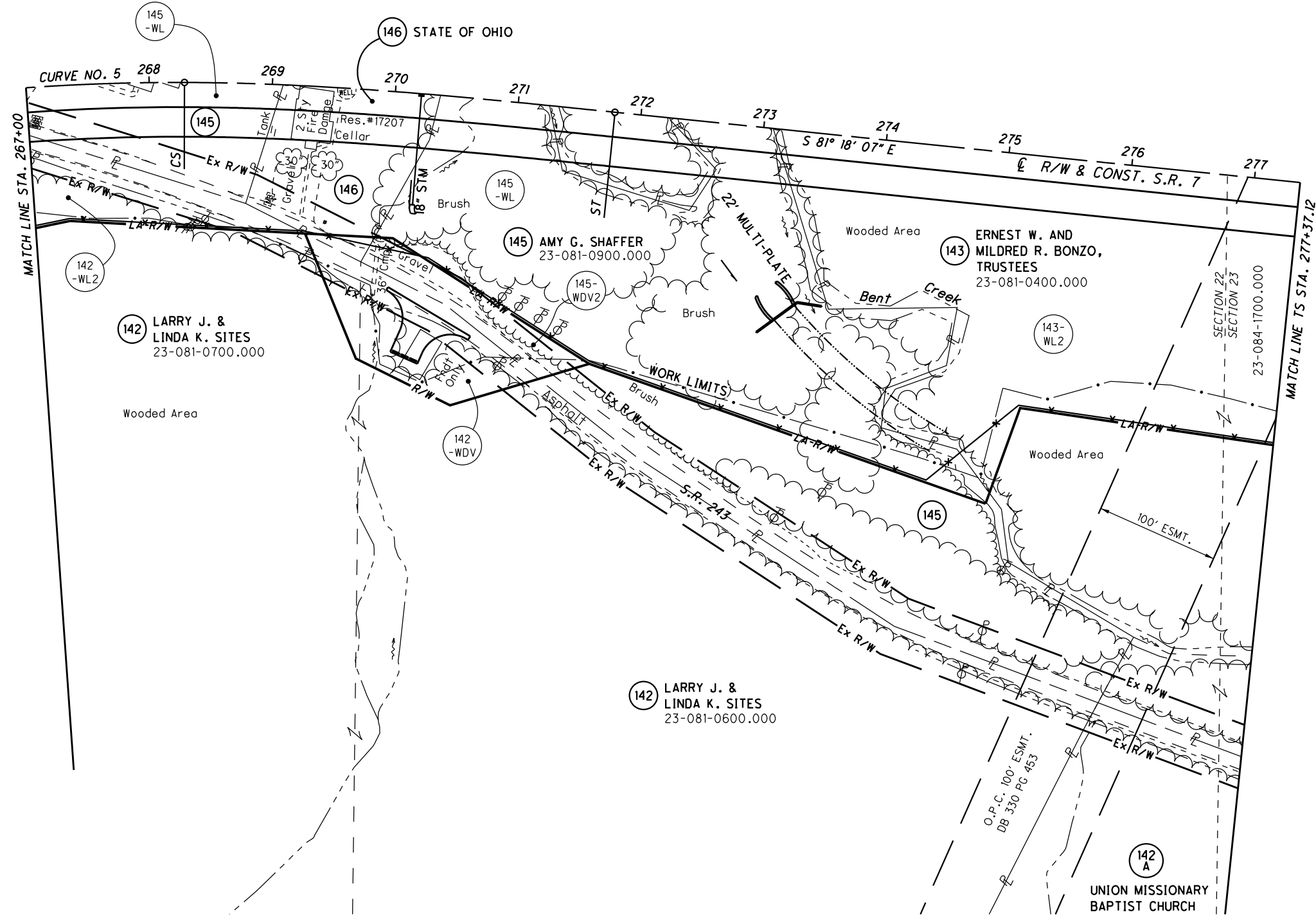
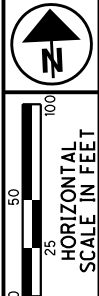


U:\173608714\LA75923\row\sheet175923RBO18.dgn 10/1/2019 12:30:13 PM aboyce

LAWRENCE COUNTY
 UNION TOWNSHIP
 SECT. 22 & 23, T-1-N, R-16-W

CURVE DATA
 S.R. 7
 CURVE NO. 5

P.I. STA. 261+89.75 $\theta_s = 5^\circ 41' 15''$
 $\Delta = 58^\circ 46' 06''$ (RT) $L_s = 350.00'$
 $D_c = 3^\circ 15' 00''$ $T_s = 1,169.30'$
 $R = 1,762.95'$ $LT = 233.45'$
 $T = 773.76'$ $ST = 116.78'$
 $L = 1,458.26'$ CS STA. 268+28.71
 $E = 162.33'$ ST STA. 271+78.71
 TS STA. 250+20.45
 SC STA. 253+70.45



PID NO. 75923
 R/W DESIGNER TB
 R/W REVIEWER SER

RIGHT OF WAY TOPO SHEET
 STA. 267+00 TO STA. 277+37.12 (SOUTH)

LAW-7-2.17

FOR LOCATION AND TYPE OF LA-R/W FENCE
 SEE THE TABLE IN THE ROADWAY PLAN

REV. BY	DATE	DESCRIPTION
DATE COMPLETED		

59T/82



(LF) DESIGNATES LEACH FIELD

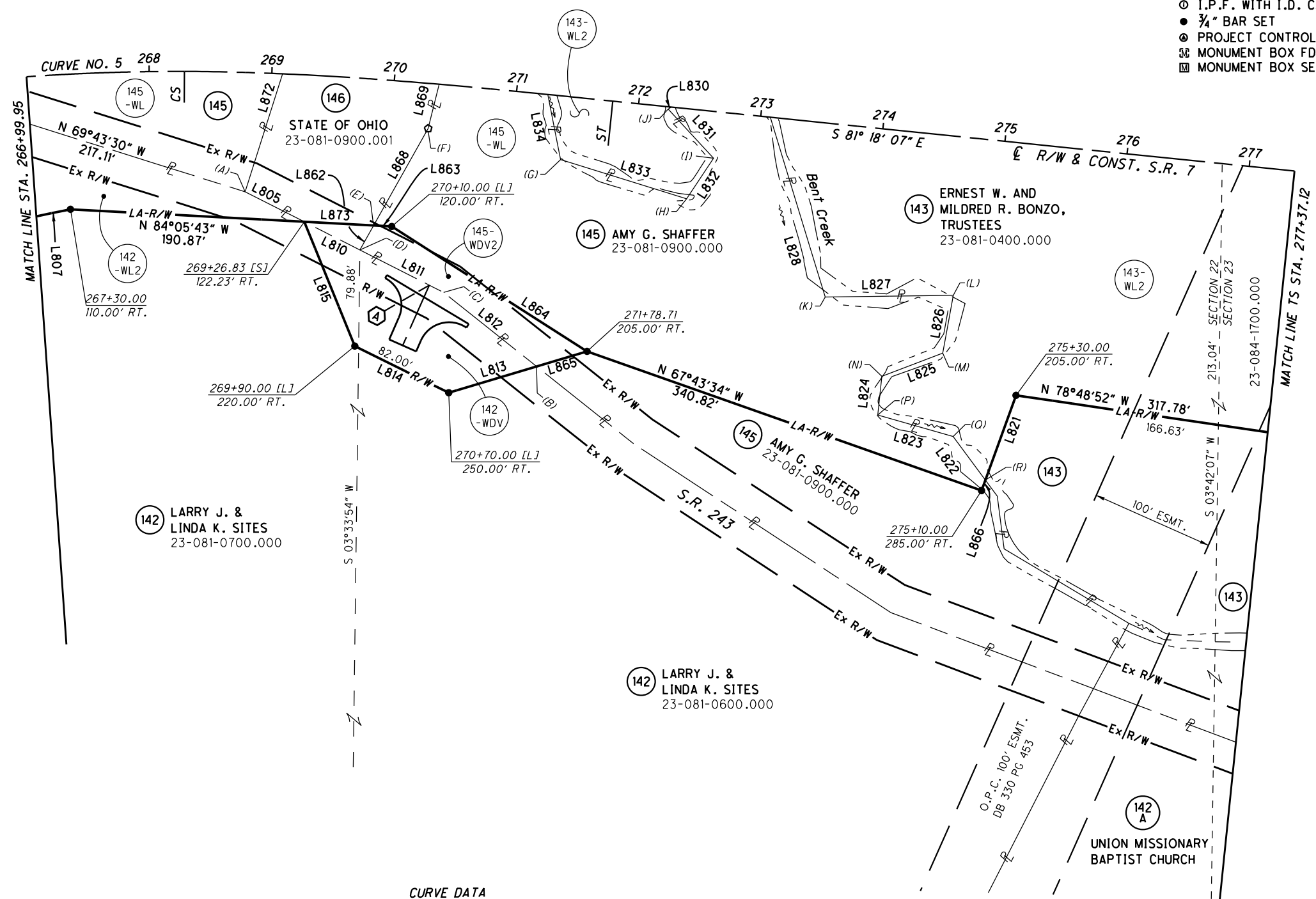
LAWRENCE COUNTY
UNION TOWNSHIP
SECT. 22 & 23, T-1-N, R-16-W

EX. MONUMENTS OFF S.R. 7		
STATION	OFFSET	DESCRIPTION
270+31.39 [L]	37.61' RT.	REBAR FOUND

- MONUMENT LEGEND**
- STONE FOUND
 - FENCE POST
 - ⊕ R.R.S. FOUND
 - ⊕ R.R.S. SET
 - ⊕ P.K. NAIL FOUND
 - ⊕ CONC. MONUMENT FD.
 - ⊕ REFER. MONUMENT SET
 - ⊕ REBAR FOUND
 - ⊕ AXLE FOUND
 - ⊕ IRON PIN FOUND
 - ⊕ I.P.F. WITH I.D. CAP
 - 3/4" BAR SET
 - ⊕ PROJECT CONTROL MON.
 - ⊕ MONUMENT BOX FD.
 - ⊕ MONUMENT BOX SET

STA/OFF FROM E R/W S.R. 7		
(A)	268+78.55 [S]	97.92' RT.
(B)	271+39.04 [L]	221.42' RT.
(C)	270+57.47 [L]	169.11' RT.
(D)	269+86.08 [L]	141.65' RT.
(E)	269+95.19 [L]	120.72' RT.
(F)	270+31.39 [L]	37.61' RT.
(G)	271+41.26 [L]	51.69' RT.
(H)	272+46.72	73.08' RT.
(I)	272+65.13	37.86' RT.
(J)	272+24.26	1.93' RT.
(K)	273+67.16	141.17' RT.
(L)	274+70.92	129.14' RT.
(M)	274+67.09	176.85' RT.
(N)	274+19.70	200.65' RT.
(P)	274+19.59	232.42' RT.
(Q)	274+82.43	243.50' RT.
(R)	275+12.21	276.15' RT.

NUMBER	DIRECTION	DISTANCE
L805	S 60°16'02" E	54.06'
L807	S 81°11'25" W	295.72'
L810	S 60°16'02" E	50.65'
L811	S 60°16'02" E	76.49'
L812	S 48°37'48" E	96.90'
L813	S 76°12'37" W	74.73'
L814	N 60°44'45" W	85.44'
L815	N 19°14'29" W	109.26'
L821	S 22°44'04" W	73.34'
L822	N 33°40'12" W	44.20'
L823	N 71°18'07" W	63.81'
L824	N 08°53'34" E	31.77'
L825	N 72°02'42" E	53.03'
L826	N 13°16'51" E	47.87'
L827	N 87°55'10" W	104.45'
L828	N 14°08'02" W	160.49'
L830	S 59°18'59" W	41.48'
L831	S 39°59'01" E	54.42'
L832	S 36°17'14" W	39.73'
L833	N 69°50'19" W	107.61'
L834	N 08°19'19" W	72.41'
L862	N 32°14'00" E	22.83'
L863	S 84°05'43" E	14.82'
L864	S 54°33'40" E	188.91'
L865	S 76°12'37" W	42.93'
L866	S 22°44'04" W	9.12'
L868	N 32°14'00" E	90.66'
L869	N 16°52'00" E	51.03'
L872	S 20°27'05" W	157.61'
L873	N 84°05'43" W	56.45'



CURVE DATA
S.R. 7
CURVE NO. 5

P.I. STA. 261+89.75 $\theta s = 5^\circ 41' 15''$
 $\Delta = 58^\circ 46' 06''$ (RT) $Ls = 350.00'$
 $Dc = 3^\circ 15' 00''$ $Ts = 1,169.30'$
 $R = 1,762.95'$ $LT = 233.45'$
 $T = 773.76'$ $ST = 116.78'$
 $L = 1,458.26'$ CS STA. 268+28.71
 $E = 162.33'$ ST STA. 271+78.71
 TS STA. 250+20.45
 SC STA. 253+70.45

NOTE:
SEE SHEET 2 OF 82
FOR ALTERNATE METHOD OF
STATIONING FROM SPIRAL CURVES

[L] MEASURED FROM LONG TANGENT
[S] MEASURED FROM SHORT TANGENT

REV. BY	DATE	DESCRIPTION

LAW - 7 - 2.17

RIGHT OF WAY BOUNDARY SHEET
STA. 266+99.95 TO STA. 277+37.12 (SOUTH)

PID NO. **75923**

R/W DESIGNER TB R/W REVIEWER SER

59 / 82

LAWRENCE COUNTY
UNION TOWNSHIP
SECT. 14 & 23, T-1-N, R-16-W

CURVE DATA
C.R. 69
CURVE NO. 4

P.I. STA. 42+81.74
 $\Delta = 4^\circ 32' 03''$ (LT)
 $Dc = 0^\circ 30' 00''$
 $R = 11,459.16'$
 $T = 453.67'$
 $L = 906.86'$
 $E = 8.98'$
 $e_{max} = 1.60\%$
PC STA. 38+28.07
PT STA. 47+34.93

CURVE DATA
C.R. 2
CURVE NO. 1

P.I. Sta. 10+85.37
 $\Delta = 42^\circ 28' 52''$ (LT)
 $Dc = 38^\circ 11' 49''$
 $R = 150.00'$
 $T = 58.30'$
 $L = 111.21'$
 $E = 10.93'$
PC Sta. 10+27.07
PCC Sta. 11+38.28

CURVE DATA
C.R. 2
CURVE NO. 2

P.I. Sta. 12+19.19
 $\Delta = 35^\circ 52' 10''$ (LT)
 $Dc = 22^\circ 55' 06''$
 $R = 250.00'$
 $T = 80.91'$
 $L = 156.51'$
 $E = 12.77'$
PCC Sta. 11+38.28
PT Sta. 12+94.79

CURVE DATA
C.R. 69
CURVE NO. 4

P.I. STA. 42+81.74
 $\Delta = 4^\circ 32' 03''$ (LT)
 $Dc = 0^\circ 30' 00''$
 $R = 11,459.16'$
 $T = 453.67'$
 $L = 906.86'$
 $E = 8.98'$
PC STA. 38+28.07
PT STA. 47+34.93

- 143 ERNEST W. AND MILDRED R. BONZO, TRUSTEES
- 147 ANNA E. SMOOT (HEIRS & ASSIGNS)
- 147A CHARLES & NORMA MAYENSCHN OWNERS OF THESE BUILDINGS, LYING WITHIN PARCEL 147
- 148 WILLIAM W. ELDER, JR. & BETTY T. ELDER

- 149 FRED HAYES
- 150 MARY MASSIE
- 152 CHARLES & NORMA MAYENSCHN

- 153 ROMAINE A. MARTING
- 155 ERNEST W. AND MILDRED R. BONZO, TRUSTEES
- 157 MICHAEL J. RILEY

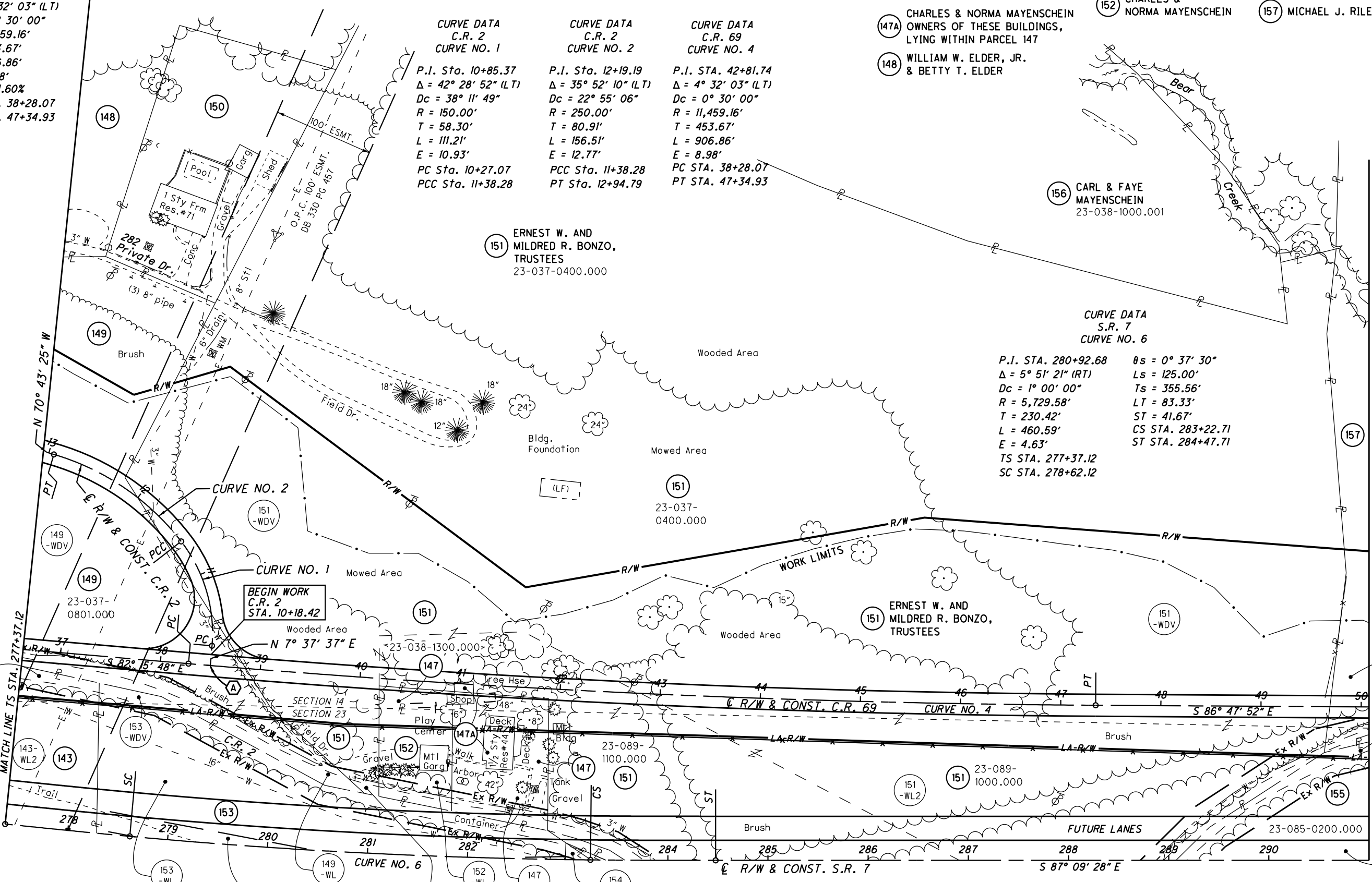
156 CARL & FAYE MAYENSCHN
23-038-1000.001

151 ERNEST W. AND MILDRED R. BONZO, TRUSTEES
23-037-0400.000

CURVE DATA
S.R. 7
CURVE NO. 6

P.I. STA. 280+92.68
 $\Delta = 5^\circ 51' 21''$ (RT)
 $Dc = 1^\circ 00' 00''$
 $R = 5,729.58'$
 $T = 230.42'$
 $L = 460.59'$
 $E = 4.63'$
TS STA. 277+37.12
SC STA. 278+62.12

$\theta_s = 0^\circ 37' 30''$
 $L_s = 125.00'$
 $T_s = 355.56'$
 $LT = 83.33'$
 $ST = 41.67'$
CS STA. 283+22.71
ST STA. 284+47.71



S.R. 7
STA. 279+28.74, 176.90' LT.
= C.R. 2 STA. 10+07.28
= C.R. 69 STA. 38+50.00

20' INGRESS/EGRESS ESMT.
DB. 391, PG. 324

SEE SHEET 60/82 FOR
R/W IDENTIFIERS NOT SHOWN HEREON

(LF) DESIGNATES LEACH FIELD

FOR LOCATION AND TYPE OF LA-R/W FENCE
SEE THE TABLE IN THE ROADWAY PLAN

REV. BY	DATE	DESCRIPTION




PID NO. 75923

R/W DESIGNER TB R/W REVIEWER SER

RIGHT OF WAY TOPO SHEET
STA. 277+37.12 TO STA. 291+00 (NORTH)

LAW-7-2.17

60/82



HORIZONTAL SCALE IN FEET

U:\173608714\Law\75923\row\sheet\75923RTO20.dgn 10/11/2019 12:30:22 PM aboyce

LAWRENCE COUNTY
UNION TOWNSHIP
SECT. 14 & 23, T-1-N, R-16-W

S.R. 7
 A STA. 279+28.74, 176.90' LT.
 = C.R. 2 STA. 10+07.28
 = C.R. 69 STA. 38+50.00

CURVE DATA
C.R. 2
CURVE NO. 1

P.I. Sta. 10+85.37
 $\Delta = 42^\circ 28' 52''$ (LT)
 $Dc = 38^\circ 11' 49''$
 $R = 150.00'$
 $T = 58.30'$
 $L = 111.21'$
 $E = 10.93'$
 PC Sta. 10+27.07
 PCC Sta. 11+38.28

CURVE DATA
C.R. 2
CURVE NO. 2

P.I. Sta. 12+19.19
 $\Delta = 35^\circ 52' 10''$ (LT)
 $Dc = 22^\circ 55' 06''$
 $R = 250.00'$
 $T = 80.91'$
 $L = 156.51'$
 $E = 12.77'$
 PCC Sta. 11+38.28
 PT Sta. 12+94.79

CURVE DATA
C.R. 69
CURVE NO. 4

P.I. STA. 42+81.74
 $\Delta = 4^\circ 32' 03''$ (LT)
 $Dc = 0^\circ 30' 00''$
 $R = 11,459.16'$
 $T = 453.67'$
 $L = 906.86'$
 $E = 8.98'$
 PC STA. 38+28.07
 PT STA. 47+34.93

STA/OFF FROM \bar{C} R/W C.R. 69

(A)	37+40.98	26.87' RT.
(B)	38+03.96	35.10' RT.
(C)	38+30.34	46.64' RT.
(K)	39+12.87	36.64' RT.
(L)	39+26.24	47.14' RT.
(N)	40+22.02	46.60' RT.
(Q)	40+19.45	7.54' RT.
(R)	40+94.15	26.58' RT.
(S)	41+89.30	9.89' RT.
(T)	41+90.70	41.77' RT.
(U)	49+63.45	45.75' RT.
(V)	49+58.43	49.06' RT.
(W)	40+20.92	29.91' RT.

STA/OFF FROM \bar{C} R/W S.R. 7

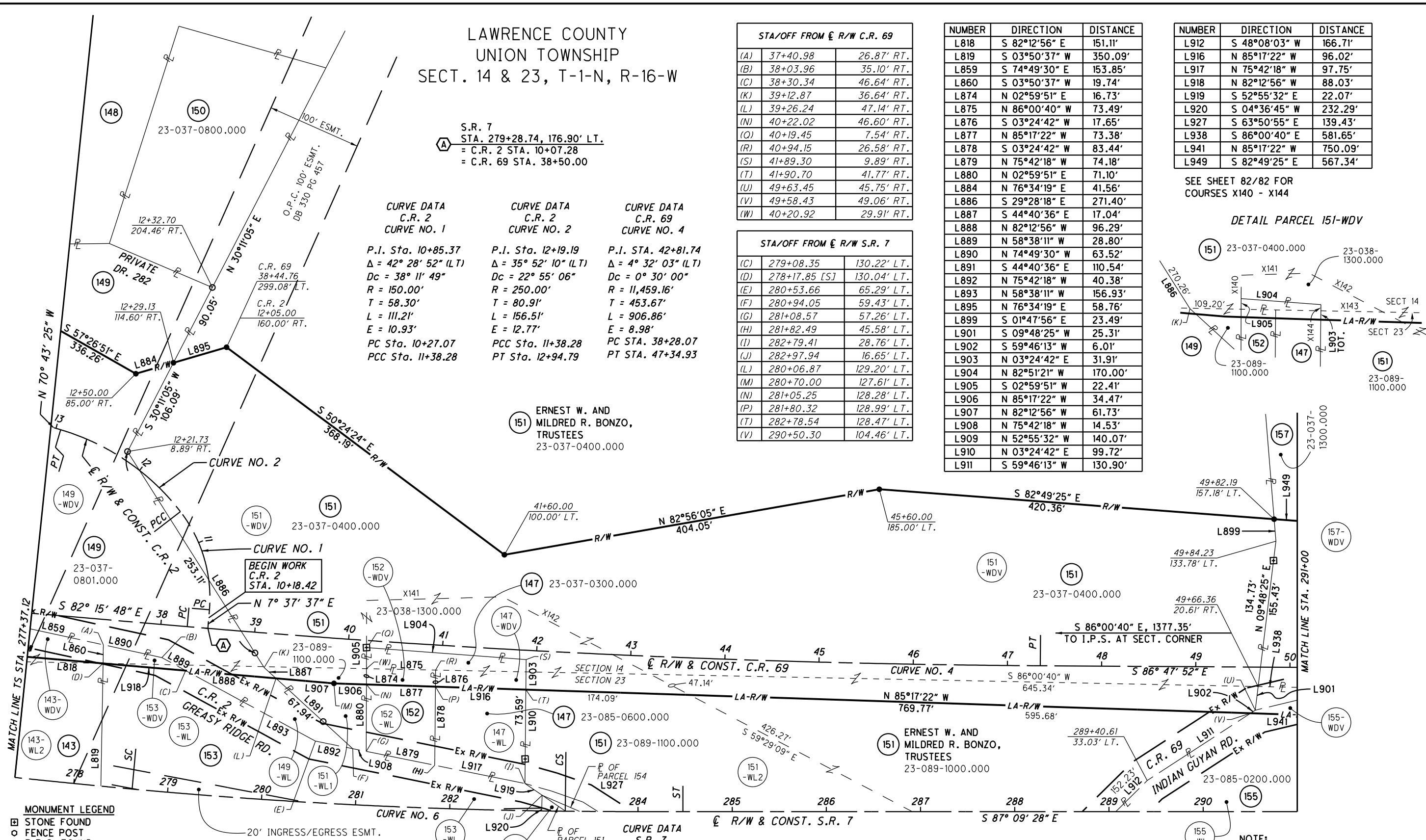
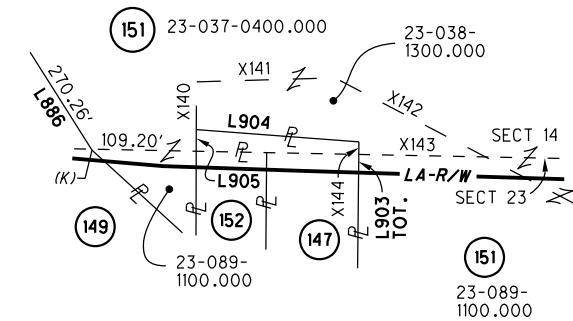
(C)	279+08.35	130.22' LT.
(D)	278+17.85 [S]	130.04' LT.
(E)	280+53.66	65.29' LT.
(F)	280+94.05	59.43' LT.
(G)	281+08.57	57.26' LT.
(H)	281+82.49	45.58' LT.
(I)	282+79.41	28.76' LT.
(J)	282+97.94	16.65' LT.
(L)	280+06.87	129.20' LT.
(M)	280+70.00	127.61' LT.
(N)	281+05.25	128.28' LT.
(P)	281+80.32	128.99' LT.
(T)	282+78.54	128.47' LT.
(V)	290+50.30	104.46' LT.

NUMBER	DIRECTION	DISTANCE
L818	S 82°12'56" E	151.11'
L819	S 03°50'37" W	350.09'
L859	S 74°49'30" E	153.85'
L860	S 03°50'37" W	19.74'
L874	N 02°59'51" E	16.73'
L875	N 86°00'40" W	73.49'
L876	S 03°24'42" W	17.65'
L877	N 85°17'22" W	73.38'
L878	S 03°24'42" W	83.44'
L879	N 75°42'18" W	74.18'
L880	N 02°59'51" E	71.10'
L884	N 76°34'19" E	41.56'
L886	S 29°28'18" E	271.40'
L887	S 44°40'36" E	17.04'
L888	N 82°12'56" W	96.29'
L889	N 58°38'11" W	28.80'
L890	N 74°49'30" W	63.52'
L891	S 44°40'36" E	110.54'
L892	N 75°42'18" W	40.38'
L893	N 58°38'11" W	156.93'
L895	N 76°34'19" E	58.76'
L899	S 01°47'56" E	23.49'
L901	S 09°48'25" W	25.31'
L902	S 59°46'13" W	6.01'
L903	N 03°24'42" E	31.91'
L904	N 82°51'21" W	170.00'
L905	S 02°59'51" W	22.41'
L906	N 85°17'22" W	34.47'
L907	N 82°12'56" W	61.73'
L908	N 75°42'18" W	14.53'
L909	S 52°55'32" W	140.07'
L910	N 03°24'42" E	99.72'
L911	S 59°46'13" W	130.90'

NUMBER	DIRECTION	DISTANCE
L912	S 48°08'03" W	166.71'
L916	N 85°17'22" W	96.02'
L917	N 75°42'18" W	97.75'
L918	N 82°12'56" W	88.03'
L919	S 52°55'32" E	22.07'
L920	S 04°36'45" W	232.29'
L927	S 63°50'55" E	139.43'
L938	S 86°00'40" E	581.65'
L941	N 85°17'22" W	750.09'
L949	S 82°49'25" E	567.34'

SEE SHEET 82/82 FOR
COURSES X140 - X144

DETAIL PARCEL 151-WDV



ERNEST W. AND
MILDRED R. BONZO,
TRUSTEES
23-037-0400.000

ERNEST W. AND
MILDRED R. BONZO,
TRUSTEES
23-089-1000.000

- MONUMENT LEGEND
- STONE FOUND
 - FENCE POST
 - ◻ R.R.S. FOUND
 - ◻ R.R.S. SET
 - P.K. NAIL FOUND
 - ⊙ CONC. MONUMENT FD.
 - ⊙ REFER. MONUMENT SET
 - ⊙ REBAR FOUND
 - ⊙ AXLE FOUND
 - ⊙ IRON PIN FOUND
 - ⊙ I.P.F. WITH I.D. CAP
 - 3/4" BAR SET
 - ⊙ PROJECT CONTROL MON.
 - ⊙ MONUMENT BOX FD.
 - ⊙ MONUMENT BOX SET

EX. MONUMENTS OFF S.R. 7

STATION	OFFSET	DESCRIPTION
278+24.65 [S]	356.49' LT.	2" IRON PIPE FOUND
279+02.24	538.08' LT.	2" IRON PIPE FOUND
279+82.13	154.58' LT.	IRON PIN FOUND
280+60.71	86.48' LT.	IRON PIN FOUND
281+03.39	167.38' LT.	STONE FOUND WITH "X"
282+79.19	54.89' LT.	STONE FOUND
290+74.74	266.59' LT.	STONE FOUND

P.I. STA. 280+92.68
 $\Delta = 5^\circ 51' 21''$ (RT)
 $Dc = 1^\circ 00' 00''$
 $R = 5,729.58'$
 $T = 230.42'$
 $L = 460.59'$
 $E = 4.63'$
 TS STA. 277+37.12
 SC STA. 278+62.12

CURVE DATA
S.R. 7
CURVE NO. 6

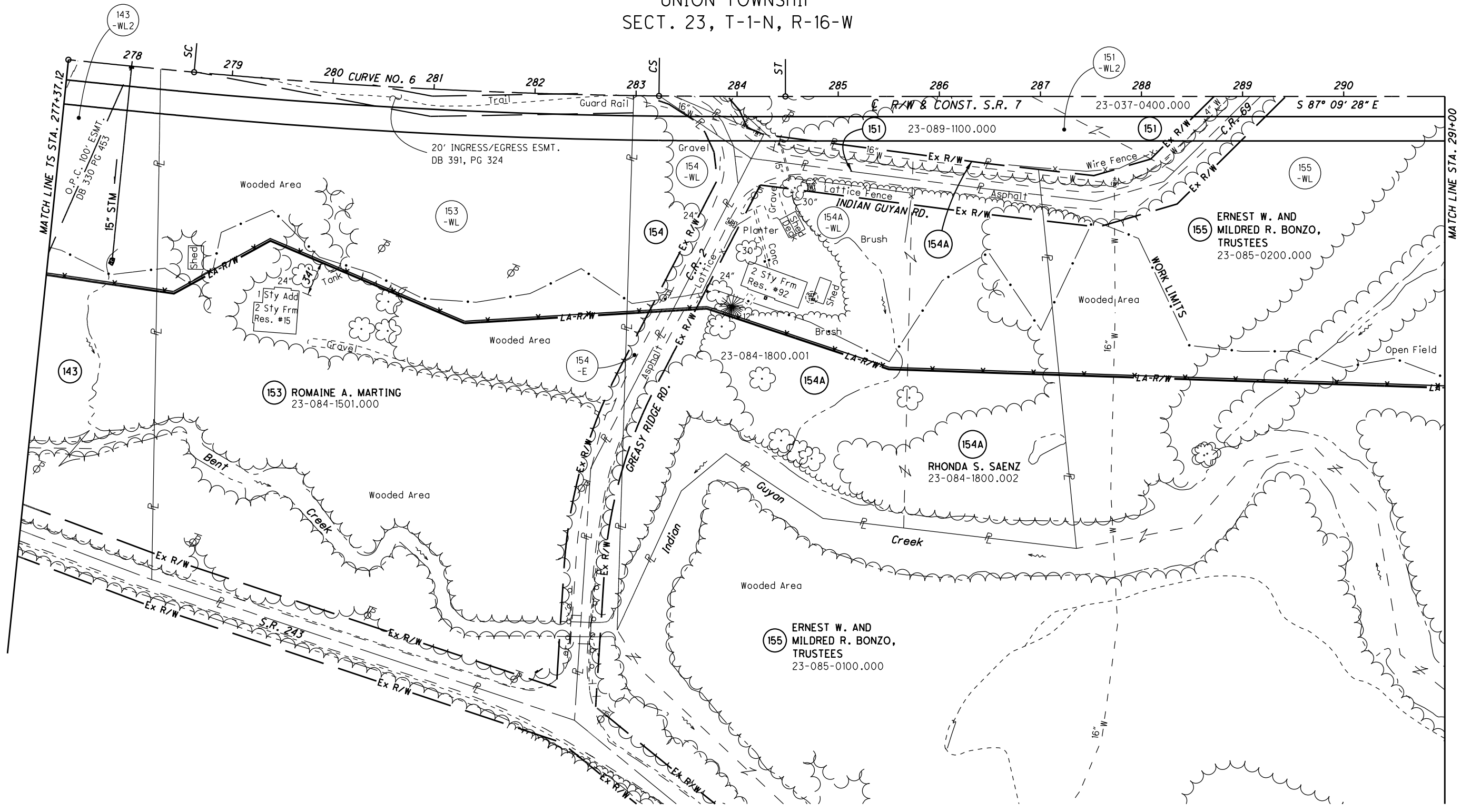
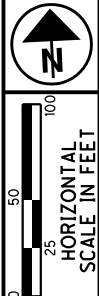
- 143 ERNEST W. AND MILDRED R. BONZO, TRUSTEES
- 147 ANNA E. SMOOT (HEIRS & ASSIGNS)
- 148 WILLIAM W. ELDER, JR. & BETTY T. ELDER
- 149 FRED HAYES
- 150 MARY MASSIE

- 152 CHARLES & NORMA MAYENSCHEN
- 153 ROMAINE A. MARTING
- 154 DANNY HOLSCHUH
- 155 ERNEST W. AND MILDRED R. BONZO, TRUSTEES
- 157 MICHAEL J. RILEY

NOTE:
SEE SHEET 2 OF 82
FOR ALTERNATE METHOD OF
STATIONING FROM SPIRAL CURVES
[L] MEASURED FROM LONG TANGENT
[S] MEASURED FROM SHORT TANGENT

REV. BY	DATE	DESCRIPTION

LAWRENCE COUNTY
UNION TOWNSHIP
SECT. 23, T-1-N, R-16-W



CURVE DATA
S.R. 7
CURVE NO. 6

P.I. STA. 280+92.68 $\theta_s = 0^\circ 37' 30''$
 $\Delta = 5^\circ 51' 21''$ (RT) $L_s = 125.00'$
 $D_c = 1^\circ 00' 00''$ $T_s = 355.56'$
 $R = 5,729.58'$ $LT = 83.33'$
 $T = 230.42'$ $ST = 41.67'$
 $L = 460.59'$ CS STA. 283+22.71
 $E = 4.63'$ ST STA. 284+47.71
 TS STA. 277+37.12
 SC STA. 278+62.12

- (143) ERNEST W. AND MILDRED R. BONZO, TRUSTEES
- (151) ERNEST W. AND MILDRED R. BONZO, TRUSTEES
- (154) DANNY HOLSCHUH

FOR LOCATION AND TYPE OF LA-R/W FENCE SEE THE TABLE IN THE ROADWAY PLAN

REV. BY	DATE	DESCRIPTION

(LF) DESIGNATES LEACH FIELD

PID NO.
75923

R/W DESIGNER
TB
R/W REVIEWER
SER

RIGHT OF WAY TOPO SHEET
STA. 277+37.12 TO STA. 291+00 (SOUTH)

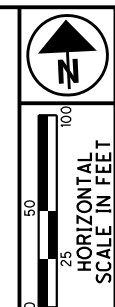
LAW-7-2.17

61T/82



U:\173608714\LA\75923\row\sheet\75923RT021.dgn 10/1/2019 12:30:28 PM aboyce

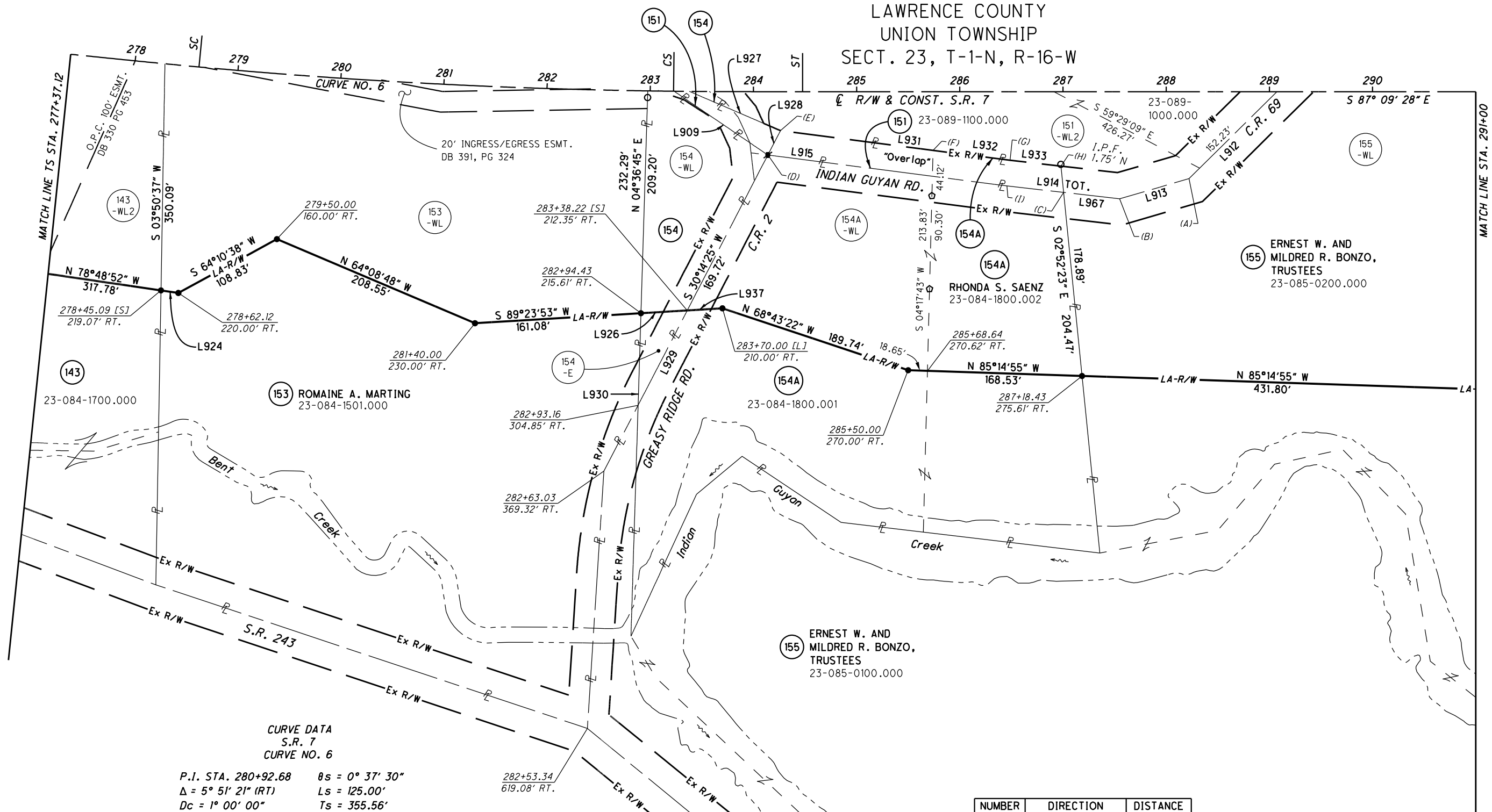
LAWRENCE COUNTY
UNION TOWNSHIP
SECT. 23, T-1-N, R-16-W



PID NO. 75923
R/W DESIGNER TB
R/W REVIEWER SER

RIGHT OF WAY BOUNDARY SHEET
STA. 277+37.12 TO STA. 291+00 (SOUTH)

LAW - 7 - 2.17



CURVE DATA
S.R. 7
CURVE NO. 6

P.I. STA. 280+92.68 $\theta s = 0^\circ 37' 30''$
 $\Delta = 5^\circ 51' 21''$ (RT) $Ls = 125.00'$
 $Dc = 1^\circ 00' 00''$ $Ts = 355.56'$
 $R = 5,729.58'$ $LT = 83.33'$
 $T = 230.42'$ $ST = 41.67'$
 $L = 460.59'$ CS STA. 283+22.71
 $E = 4.63'$ ST STA. 284+47.71
 TS STA. 277+37.12
 SC STA. 278+62.12

EX. MONUMENTS OFF S.R. 7		
STATION	OFFSET	DESCRIPTION
282+97.58	6.44' RT.	IRON PIN FOUND
285+70.63	191.24' RT.	REBAR FOUND
285+72.95	100.97' RT.	REBAR FOUND
286+97.90	70.42' RT.	2" IRON PIPE FOUND

STA/OFF FROM E R/W S.R. 7	
(A)	288+22.13 84.25' RT.
(B)	287+54.93 103.82' RT.
(C)	287+00.62 97.61' RT.
(D)	284+14.00 [L] 61.37' RT.
(E)	284+26.24 [L] 37.75' RT.
(F)	285+74.07 56.86' RT.
(G)	286+48.66 66.51' RT.
(H)	286+98.07 72.16' RT.
(I)	286+45.64 91.33' RT.

NUMBER	DIRECTION	DISTANCE
L909	N 52°55'32" W	140.07'
L912	S 48°08'03" W	166.71'
L913	S 76°36'19" W	70.00'
L914	N 80°38'06" W	110.00'
L915	N 79°47'19" W	233.57'
L924	N 78°48'52" W	17.05'
L926	S 89°23'53" W	44.96'
L927	S 63°50'55" E	139.43'
L928	S 30°14'25" W	26.61'
L929	S 30°14'25" W	103.52'
L930	N 04°36'45" E	89.25'
L931	S 79°47'19" E	149.06'
L932	S 79°47'19" E	75.21'
L933	S 80°38'06" E	49.73'
L937	S 89°23'53" W	34.16'
L967	S 80°38'06" E	54.66'

- (143) ERNEST W. AND MILDRED R. BONZO, TRUSTEES
- (151) ERNEST W. AND MILDRED R. BONZO, TRUSTEES
- (154) DANNY HOLSCHUH

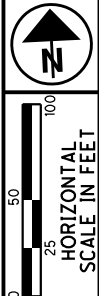
NOTE:
SEE SHEET 2 OF 82
FOR ALTERNATE METHOD OF
STATIONING FROM SPIRAL CURVES
[L] MEASURED FROM LONG TANGENT
[S] MEASURED FROM SHORT TANGENT

REV. BY	DATE	DESCRIPTION

U:\17360874\LA\75923\row\sheet\75923R021.dgn 10/1/2019 12:30:29 PM aboyce

LAWRENCE COUNTY
UNION TOWNSHIP
SECT. 14 & 23, T-1-N, R-16-W

CURVE DATA
C.R. 69
CURVE NO. 5
P.I. STA. 56+05.43
 $\Delta = 56^\circ 46' 59''$ (RT)
 $Dc = 38^\circ 11' 50''$
 $R = 150.00'$
 $T = 81.08'$
 $L = 148.66'$
 $E = 20.51'$
PC STA. 55+24.35
PT STA. 56+73.01

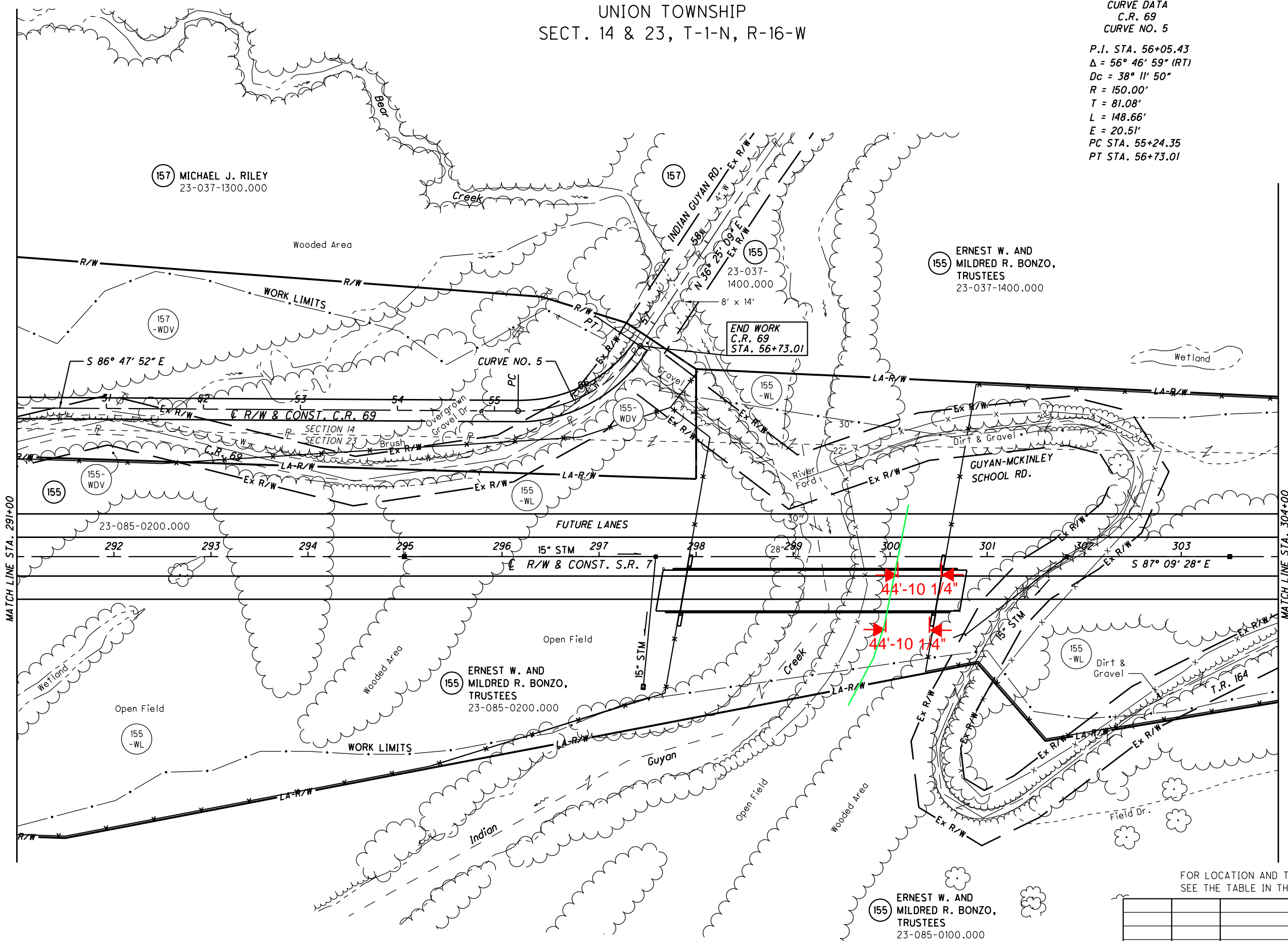


PID NO. 75923
R/W DESIGNER TB
R/W REVIEWER SER

RIGHT OF WAY TOPO SHEET
STA. 291+00 TO STA. 304+00

LAW-7-2.17

62T/82



END WORK
C.R. 69
STA. 56+73.01

155 ERNEST W. AND MILDRED R. BONZO, TRUSTEES
23-085-0100.000

FOR LOCATION AND TYPE OF LA-R/W FENCE SEE THE TABLE IN THE ROADWAY PLAN

REV. BY	DATE	DESCRIPTION

(LF) DESIGNATES LEACH FIELD

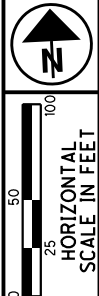
U:\173608714\LA\75923\row\sheet\75923RTO22.dgn 10/11/2019 12:30:32 PM aboyce

LAWRENCE COUNTY
UNION TOWNSHIP
SECT. 14 & 23, T-1-N, R-16-W

STA/OFF FROM \bar{C} R/W C.R. 69		
(A)	56+85.00	25.00' LT.
(B)	56+85.00	0.00' RT.
(C)	56+56.50	0.91' RT.
(D)	55+93.46	17.46' RT.
(E)	55+44.05	30.15' RT.
(G)	56+43.35	107.73' RT.
(H)	56+85.00	61.13' RT.

STA/OFF FROM \bar{C} R/W S.R. 7		
(G)	298+00.00	118.01' LT.
(H)	298+00.00	193.18' LT.

NUMBER	DIRECTION	DISTANCE
L938	S 86°00'40" E	581.65'
L939	S 86°00'40" E	160.10'
L940	S 02°50'32" W	38.01'
L941	N 85°17'22" W	750.09'
L944	N 63°51'08" E	58.35'
L945	N 41°04'07" E	68.35'
L946	N 36°25'09" E	28.57'
L947	S 53°34'51" E	61.13'
L948	S 02°50'32" W	75.17'
L950	S 70°02'10" E	91.21'
L951	S 53°34'51" E	25.00'
L965	N 85°14'55" W	431.80'

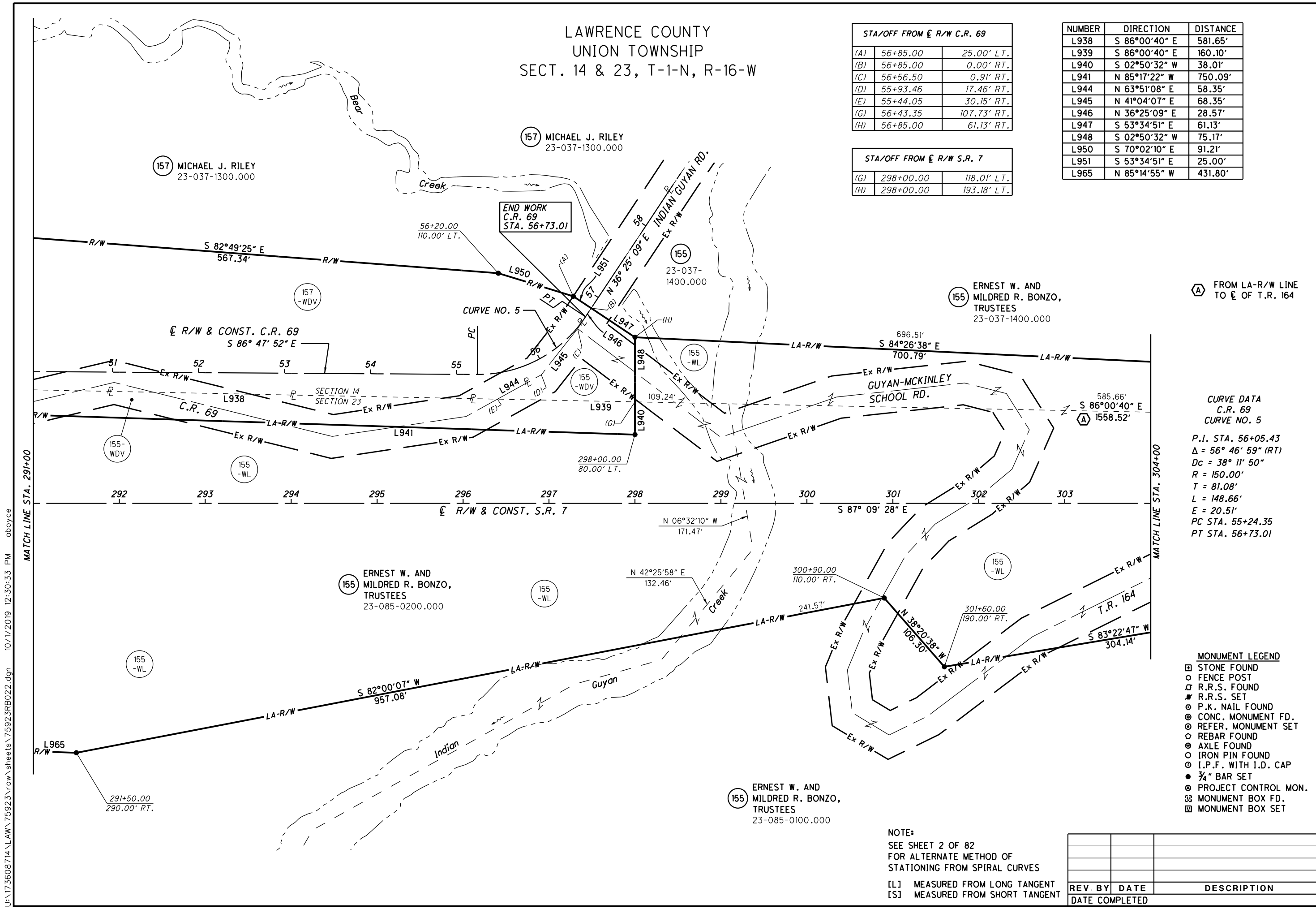


PID NO. 75923
R/W DESIGNER TB
R/W REVIEWER SER

RIGHT OF WAY BOUNDARY SHEET
STA. 291+00 TO STA. 304+00

LAW-7-2.17

62/82



(A) FROM LA-R/W LINE TO \bar{C} OF T.R. 164

CURVE DATA
C.R. 69
CURVE NO. 5
P.I. STA. 56+05.43
 $\Delta = 56^\circ 46' 59''$ (RT)
Dc = 38' 11" 50"
R = 150.00'
T = 81.08'
L = 148.66'
E = 20.51'
PC STA. 55+24.35
PT STA. 56+73.01

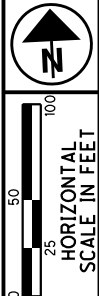
- MONUMENT LEGEND
- ☐ STONE FOUND
 - FENCE POST
 - ⊠ R.R.S. FOUND
 - ⊡ R.R.S. SET
 - ⊙ P.K. NAIL FOUND
 - ⊕ CONC. MONUMENT FD.
 - ⊗ REFER. MONUMENT SET
 - ⊖ REBAR FOUND
 - ⊙ AXLE FOUND
 - IRON PIN FOUND
 - ⊙ I.P.F. WITH I.D. CAP
 - 3/4" BAR SET
 - ⊙ PROJECT CONTROL MON.
 - ⊖ MONUMENT BOX FD.
 - ⊖ MONUMENT BOX SET

NOTE:
SEE SHEET 2 OF 82
FOR ALTERNATE METHOD OF
STATIONING FROM SPIRAL CURVES
[L] MEASURED FROM LONG TANGENT
[S] MEASURED FROM SHORT TANGENT

REV. BY	DATE	DESCRIPTION

U:\173608714\Law\75923\row\sheet\75923R02.dgn 10/11/2019 12:30:33 PM aboyce

LAWRENCE COUNTY
UNION TOWNSHIP
SECT. 14 & 23, T-1-N, R-16-W



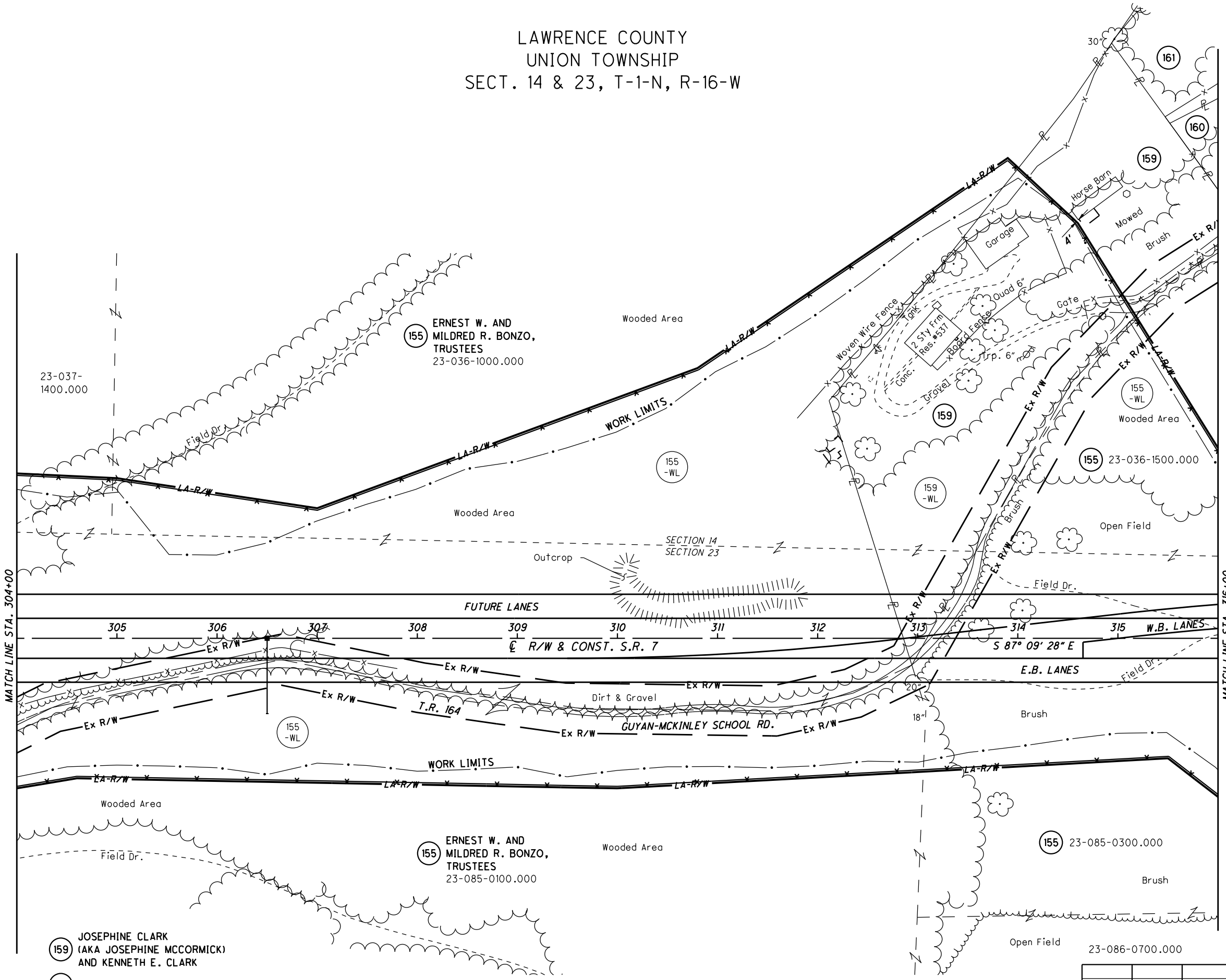
PID NO.
75923

R/W DESIGNER
TB
R/W REVIEWER
SER

RIGHT OF WAY TOPO SHEET
STA. 304+00 TO STA. 316+00

LAW-7-2.17

631/82



- 159 JOSEPHINE CLARK
(AKA JOSEPHINE MCCORMICK)
AND KENNETH E. CLARK
- 160 A. JOSEPHINE MCCORMICK
- 161 GARY WHITLEY, JIMMY WHITLEY,
RONNIE WHITLEY, AND BRENDA BLACK

FOR LOCATION AND TYPE OF LA-R/W FENCE
SEE THE TABLE IN THE ROADWAY PLAN

(LF) DESIGNATES LEACH FIELD

REV. BY	DATE	DESCRIPTION

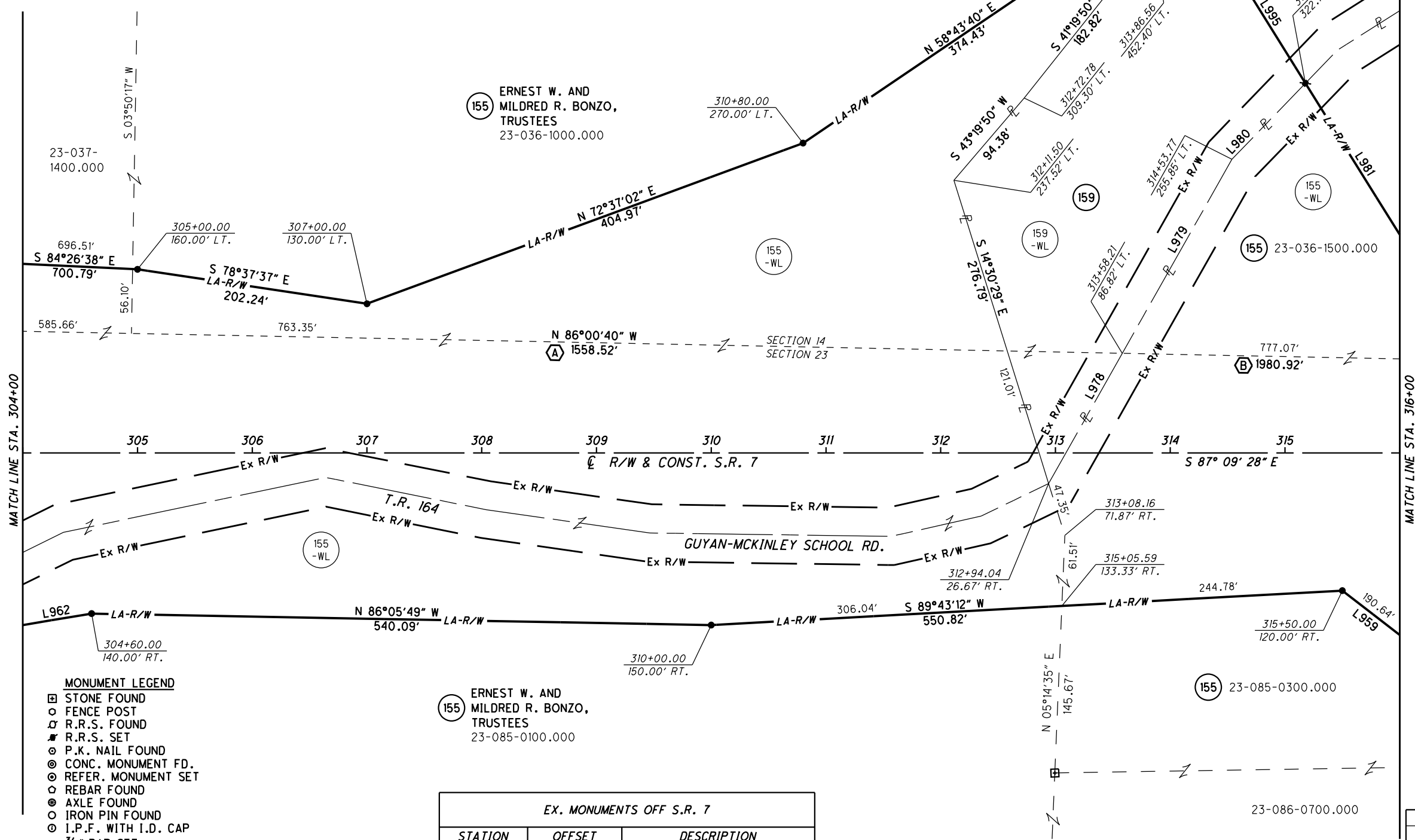
U:\173608714\LA\75923\row\sheet\75923RTO23.dgn 10/1/2019 12:30:37 PM aboyce

LAWRENCE COUNTY
UNION TOWNSHIP
SECT. 14 & 23, T-1-N, R-16-W

- 159 JOSEPHINE CLARK
(AKA JOSEPHINE MCCORMICK)
AND KENNETH E. CLARK
- 160 A. JOSEPHINE MCCORMICK
- 161 GARY WHITLEY, JIMMY WHITLEY,
RONNIE WHITLEY, AND BRENDA BLACK

NUMBER	DIRECTION	DISTANCE
L959	N 49°27'49" W	278.03'
L962	S 83°22'47" W	304.14'
L973	S 44°16'44" E	14.53'
L974	S 41°19'50" W	22.63'
L978	N 32°19'26" E	130.38'
L979	N 32°19'26" E	194.17'
L980	N 46°51'26" E	92.18'
L981	S 29°03'57" E	202.78'
L994	S 44°16'44" E	81.00'
L995	S 29°03'57" E	109.39'

- (A) FROM LA-R/W LINE TO C OF T.R. 164
- (B) FROM C OF T.R. 164 TO SECTION CORNER



- MONUMENT LEGEND**
- ☐ STONE FOUND
 - FENCE POST
 - ⊕ R.R.S. FOUND
 - ⊕ R.R.S. SET
 - ⊕ P.K. NAIL FOUND
 - ⊕ CONC. MONUMENT FD.
 - ⊕ REFER. MONUMENT SET
 - ⊕ REBAR FOUND
 - ⊕ AXLE FOUND
 - ⊕ IRON PIN FOUND
 - ⊕ I.P.F. WITH I.D. CAP
 - 3/4" BAR SET
 - ⊕ PROJECT CONTROL MON.
 - ⊕ MONUMENT BOX FD.
 - ⊕ MONUMENT BOX SET

155 ERNEST W. AND
MILDRED R. BONZO,
TRUSTEES
23-085-0100.000

EX. MONUMENTS OFF S.R. 7		
STATION	OFFSET	DESCRIPTION
312+99.48	278.88' RT.	STONE FOUND
314+96.51	598.79' LT.	30" OAK TREE
315+47.15	521.23' LT.	FENCE POST FOUND

NOTE:
SEE SHEET 2 OF 82
FOR ALTERNATE METHOD OF
STATIONING FROM SPIRAL CURVES

[L] MEASURED FROM LONG TANGENT
[S] MEASURED FROM SHORT TANGENT

REV. BY	DATE	DESCRIPTION

RIGHT OF WAY BOUNDARY SHEET
STA. 304+00 TO STA. 316+00

LAW - 7 - 2.17

PID NO. 75923

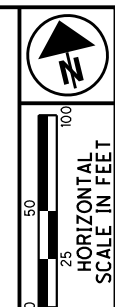
R/W DESIGNER TB R/W REVIEWER SER

63 / 82

U:\173608714_LAW\75923\row\sheet\75923RBO23.dgn 10/11/2019 12:30:39 PM aboyce

LAWRENCE COUNTY
UNION TOWNSHIP
SECT. 14 & 23, T-1-N, R-16-W

160 A. JOSEPHINE McCORMICK
161 KEVIN L. & SHERRI L. SALYER

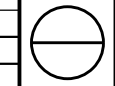


PID NO. 75923
R/W DESIGNER TB
R/W REVIEWER SER

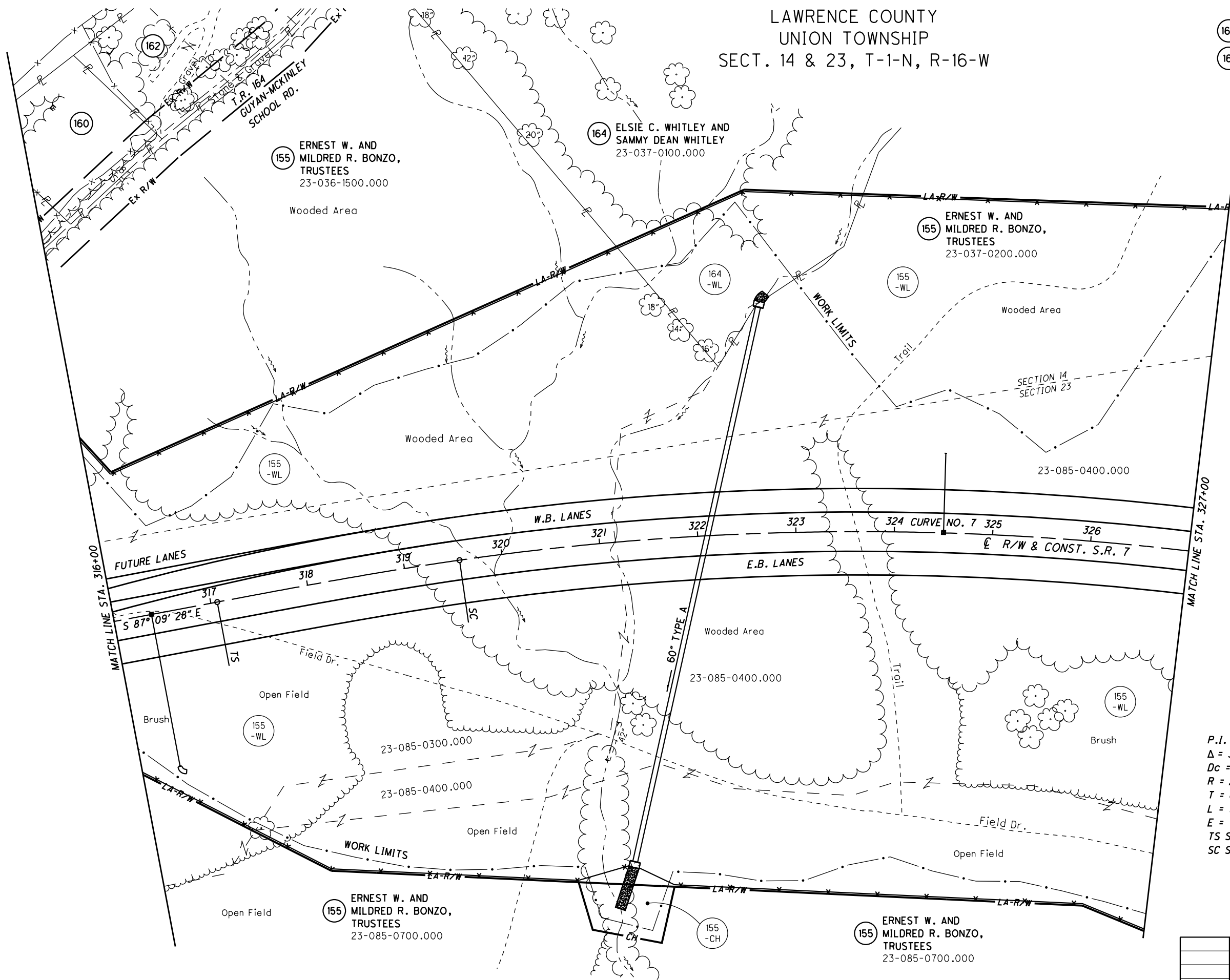
RIGHT OF WAY TOPO SHEET
STA. 316+00 TO STA. 327+00

LAW-7-2.17

641/82



U:\173608714\LA\75923\row\sheet\75923RT024.dgn 10/11/2019 12:30:41 PM aboyce



CURVE DATA
S.R. 7
CURVE NO. 7

P.I. STA. 326+36.08	$\theta_s = 2^\circ 30' 00''$
$\Delta = 31^\circ 21' 41''$ (RT)	$L_s = 250.00'$
$D_c = 2^\circ 00' 00''$	$T_s = 929.46'$
$R = 2,864.79'$	$LT = 166.68'$
$T = 670.91'$	$ST = 83.35'$
$L = 1,318.07'$	$CS STA. 332+74.69$
$E = 77.51'$	$ST STA. 335+24.69$
$TS STA. 317+06.62$	
$SC STA. 319+56.62$	

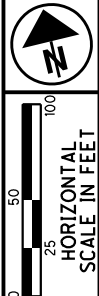
FOR LOCATION AND TYPE OF LA-R/W FENCE
SEE THE TABLE IN THE ROADWAY PLAN

REV. BY	DATE	DESCRIPTION

(LF) DESIGNATES LEACH FIELD

LAWRENCE COUNTY
UNION TOWNSHIP
SECT. 14 & 23, T-1-N, R-16-W

EX. MONUMENTS OFF S.R. 7		
STATION	OFFSET	DESCRIPTION
316+19.34	421.57' LT.	FENCE POST FOUND
322+17.19	187.51' LT.	24" TREE



PID NO. **75923**
R/W DESIGNER TB
R/W REVIEWER SER

RIGHT OF WAY BOUNDARY SHEET
STA. 316+00 TO STA. 327+00

LAW-7-2.17

64 / 82



- (160) A. JOSEPHINE McCORMICK
- (161) KEVIN L. & SHERRI L. SALYER

NUMBER	DIRECTION	DISTANCE
L957	N 54°06'47" W	457.74'
L981	S 29°03'57" E	202.78'
L986	N 33°42'37" E	56.93'
L990	S 26°13'36" W	58.56'
L991	N 65°47'20" W	71.67'
L992	N 02°52'03" W	50.36'

(B) FROM C OF T.R. 164 TO SECTION CORNER

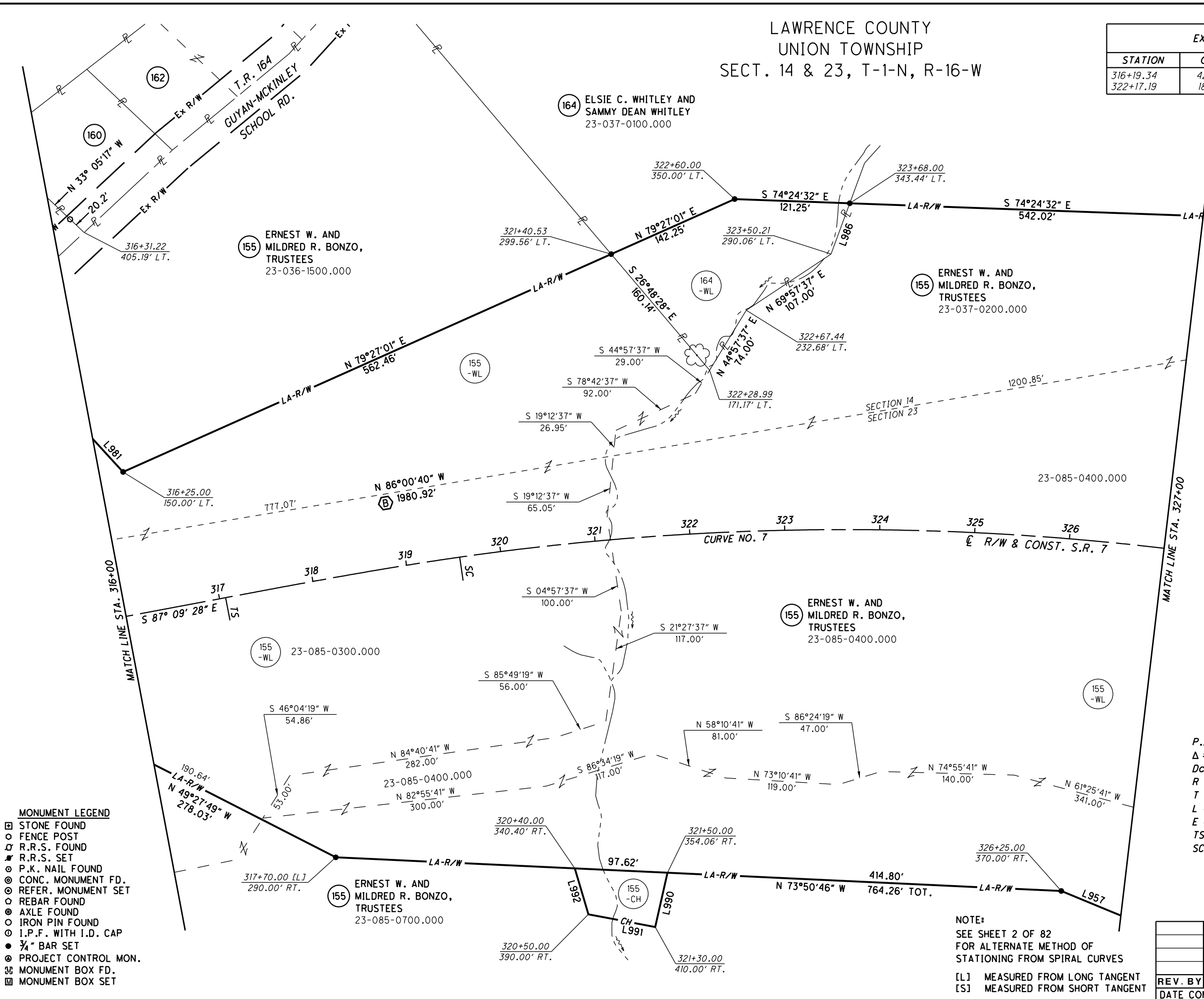
CURVE DATA
S.R. 7
CURVE NO. 7

P.I. STA. 326+36.08 $\theta_s = 2^\circ 30' 00''$
 $\Delta = 31^\circ 21' 41''$ (RT) $L_s = 250.00'$
 $D_c = 2^\circ 00' 00''$ $T_s = 929.46'$
 $R = 2,864.79'$ $LT = 166.68'$
 $T = 670.91'$ $ST = 83.35'$
 $L = 1,318.07'$ $CS STA. 332+74.69$
 $E = 77.51'$ $ST STA. 335+24.69$
 $TS STA. 317+06.62$
 $SC STA. 319+56.62$

NOTE:
SEE SHEET 2 OF 82 FOR ALTERNATE METHOD OF STATIONING FROM SPIRAL CURVES
[L] MEASURED FROM LONG TANGENT
[S] MEASURED FROM SHORT TANGENT

REV. BY	DATE	DESCRIPTION

U:\173608714\LAW\75923\row\sheet\75923R024.dgn 10/11/2019 12:30:43 PM aboyce

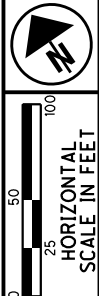


- MONUMENT LEGEND**
- ☐ STONE FOUND
 - FENCE POST
 - ▣ R.R.S. FOUND
 - ▣ R.R.S. SET
 - ⊙ P.K. NAIL FOUND
 - ⊙ CONC. MONUMENT FD.
 - ⊙ REFER. MONUMENT SET
 - ⊙ REBAR FOUND
 - ⊙ AXLE FOUND
 - ⊙ IRON PIN FOUND
 - ⊙ I.P.F. WITH I.D. CAP
 - 3/4" BAR SET
 - ⊙ PROJECT CONTROL MON.
 - ▣ MONUMENT BOX FD.
 - ▣ MONUMENT BOX SET

LAWRENCE COUNTY
UNION TOWNSHIP
SECT. 13, 14, 23, & 24
T-1-N, R-16-W

CURVE DATA
S.R. 7
CURVE NO. 7

P.I. STA. 326+36.08 $\theta_s = 2^\circ 30' 00''$
 $\Delta = 31^\circ 21' 41''$ (RT) $L_s = 250.00'$
 $D_c = 2^\circ 00' 00''$ $T_s = 929.46'$
 $R = 2,864.79'$ $LT = 166.68'$
 $T = 670.91'$ $ST = 83.35'$
 $L = 1,318.07'$ CS STA. 332+74.69
 $E = 77.51'$ ST STA. 335+24.69
 TS STA. 317+06.62
 SC STA. 319+56.62

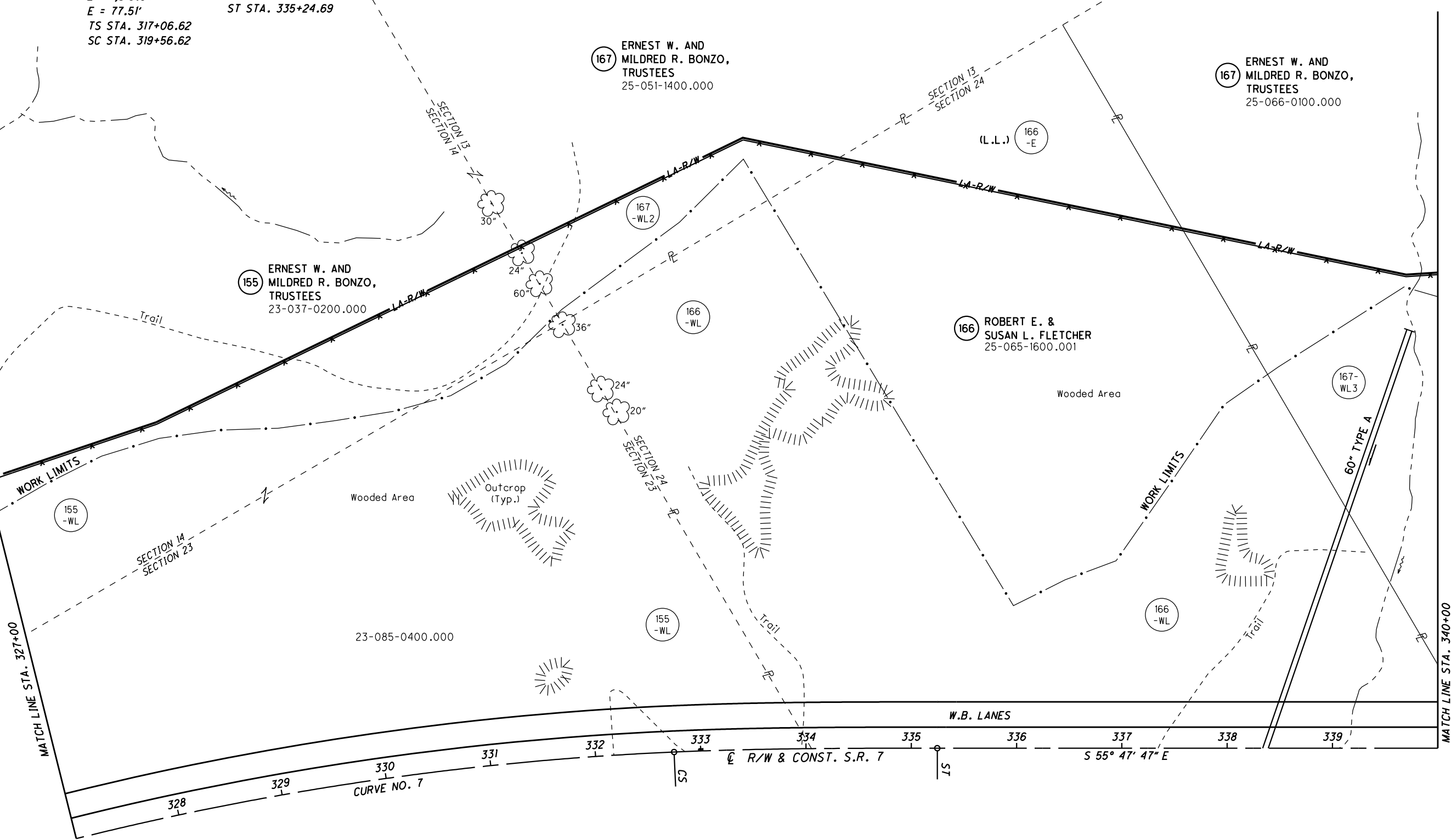


PID NO. 75923
 R/W DESIGNER TB
 R/W REVIEWER SER

RIGHT OF WAY TOPO SHEET
 STA. 327+00 TO STA. 340+00 (NORTH)

LAW-7-2.17

65T/82



FOR LOCATION AND TYPE OF LA-R/W FENCE
SEE THE TABLE IN THE ROADWAY PLAN

REV. BY	DATE	DESCRIPTION

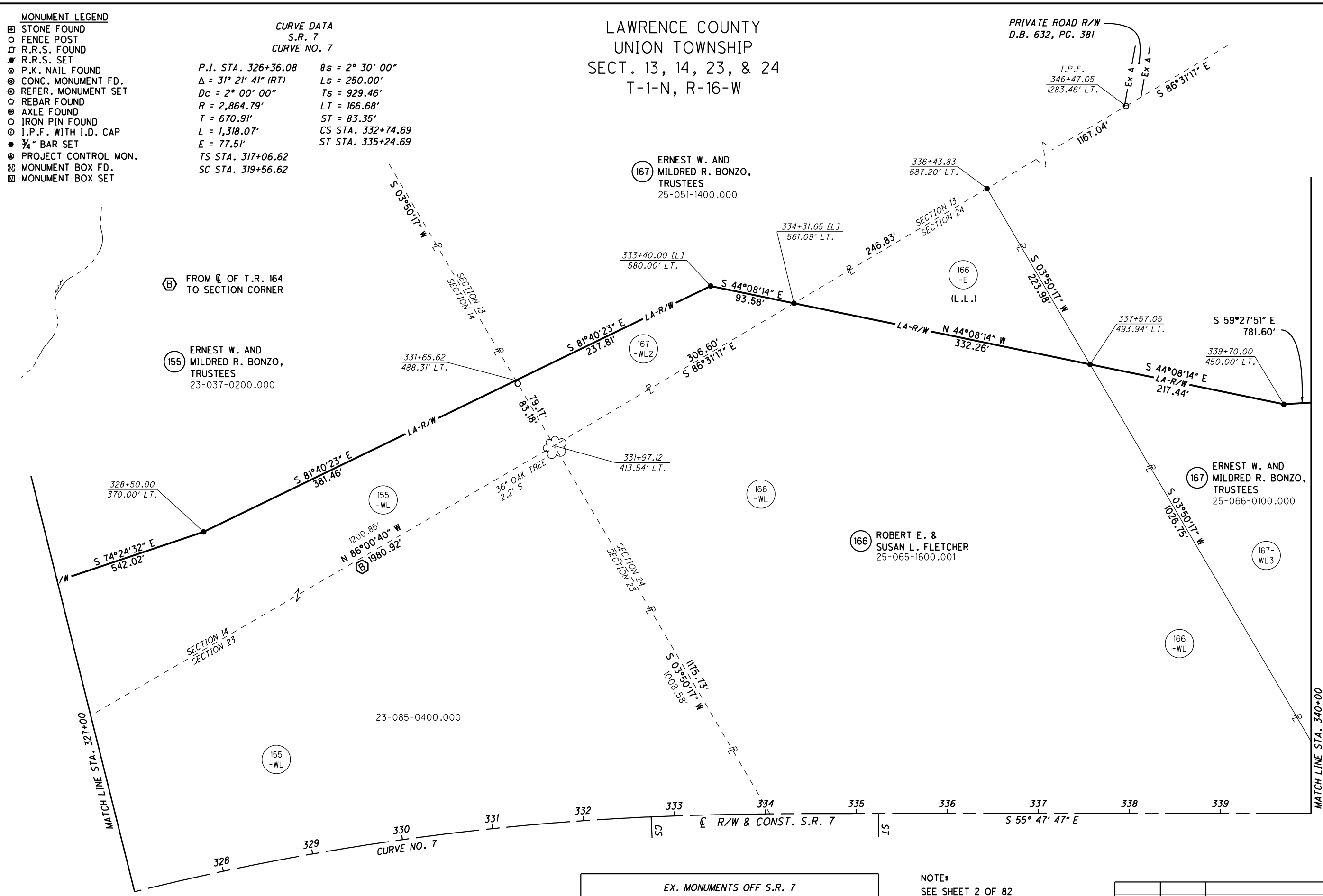
(LF) DESIGNATES LEACH FIELD

U:\173608714\LA\75923\row\sheet\75923RT025.dgn 10/1/2019 12:30:45 PM aboyce

- MONUMENT LEGEND**
- ☐ STONE FOUND
 - FENCE POST
 - ⊕ R.R.S. FOUND
 - ⊕ R.R.S. SET
 - ⊕ P.K. NAIL FOUND
 - ⊕ CONC. MONUMENT FD.
 - ⊕ REFER. MONUMENT SET
 - REBAR FOUND
 - ⊕ AXLE FOUND
 - IRON PIN FOUND
 - ⊕ I.P.F. WITH I.D. CAP
 - 3/4" BAR SET
 - ⊕ PROJECT CONTROL MON.
 - ⊕ MONUMENT BOX FD.
 - ⊕ MONUMENT BOX SET

CURVE DATA
S.R. 7
CURVE NO. 7

P.I. STA. 326+36.08 $\theta s = 2^\circ 30' 00''$
 $\Delta = 31^\circ 21' 41''$ (RT) $Ls = 250.00'$
 $Dc = 2^\circ 00' 00''$ $Ts = 929.46'$
 $R = 2,864.79'$ $LT = 166.68'$
 $T = 670.91'$ $ST = 83.35'$
 $L = 1,318.07'$ $CS STA. 332+74.69$
 $E = 77.51'$ $ST STA. 335+24.69$
 $TS STA. 317+06.62$
 $SC STA. 319+56.62$



EX. MONUMENTS OFF S.R. 7		
STATION	OFFSET	DESCRIPTION
331+67.11	484.69' LT.	IRON PIN FOUND
331+97.98	411.56' LT	36" OAK TREE & FENCE

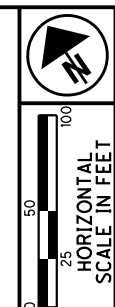
NOTE:
SEE SHEET 2 OF 82
FOR ALTERNATE METHOD OF
STATIONING FROM SPIRAL CURVES

[L] MEASURED FROM LONG TANGENT
[S] MEASURED FROM SHORT TANGENT

REV. BY	DATE	DESCRIPTION

U:\173608714\LAW\75923\row\sheet\75923R025.dgn 10/11/2019 12:30:46 PM aboyce

LAWRENCE COUNTY
UNION TOWNSHIP
SECT. 23 & 24, T-1-N, R-16-W



PID NO.
75923

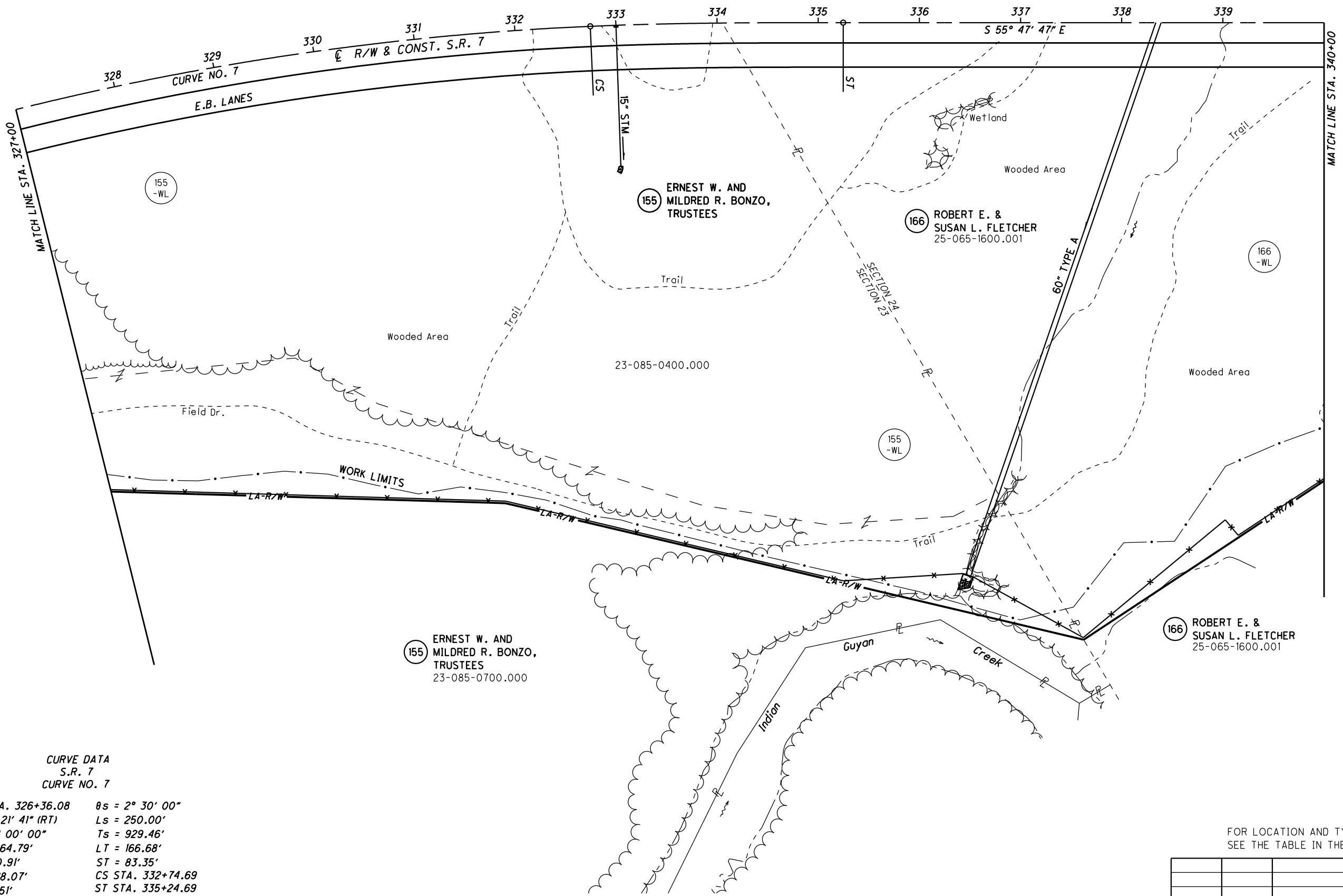
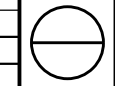
R/W DESIGNER
TB

R/W REVIEWER
SER

RIGHT OF WAY TOPO SHEET
STA. 327+00 TO STA. 340+00 (SOUTH)

LAW-7-2.17

66T/82



CURVE DATA
S.R. 7
CURVE NO. 7

P.I. STA. 326+36.08 $\theta s = 2^\circ 30' 00''$
 $\Delta = 31^\circ 21' 41''$ (RT) $Ls = 250.00'$
 $Dc = 2^\circ 00' 00''$ $Ts = 929.46'$
 $R = 2,864.79'$ $LT = 166.68'$
 $T = 670.91'$ $ST = 83.35'$
 $L = 1,318.07'$ $CS STA. 332+74.69$
 $E = 77.51'$ $ST STA. 335+24.69$
 $TS STA. 317+06.62$
 $SC STA. 319+56.62$

FOR LOCATION AND TYPE OF LA-R/W FENCE
SEE THE TABLE IN THE ROADWAY PLAN

REV. BY	DATE	DESCRIPTION

(LF) DESIGNATES LEACH FIELD

U:\173608714\LA\75923\row\sheet\75923RT026.dgn 10/11/2019 12:30:48 PM aboyce

LAWRENCE COUNTY
UNION TOWNSHIP
SECT. 23 & 24, T-1-N, R-16-W

MONUMENT LEGEND

- ⊠ STONE FOUND
- FENCE POST
- ⊕ R.R.S. FOUND
- ⊕ R.R.S. SET
- ⊕ P.K. NAIL FOUND
- ⊕ CONC. MONUMENT FD.
- ⊕ REFER. MONUMENT SET
- ⊕ REBAR FOUND
- ⊕ AXLE FOUND
- ⊕ IRON PIN FOUND
- ⊕ I.P.F. WITH I.D. CAP
- 3/4" BAR SET
- ⊕ PROJECT CONTROL MON.
- ⊕ MONUMENT BOX FD.
- ⊕ MONUMENT BOX SET

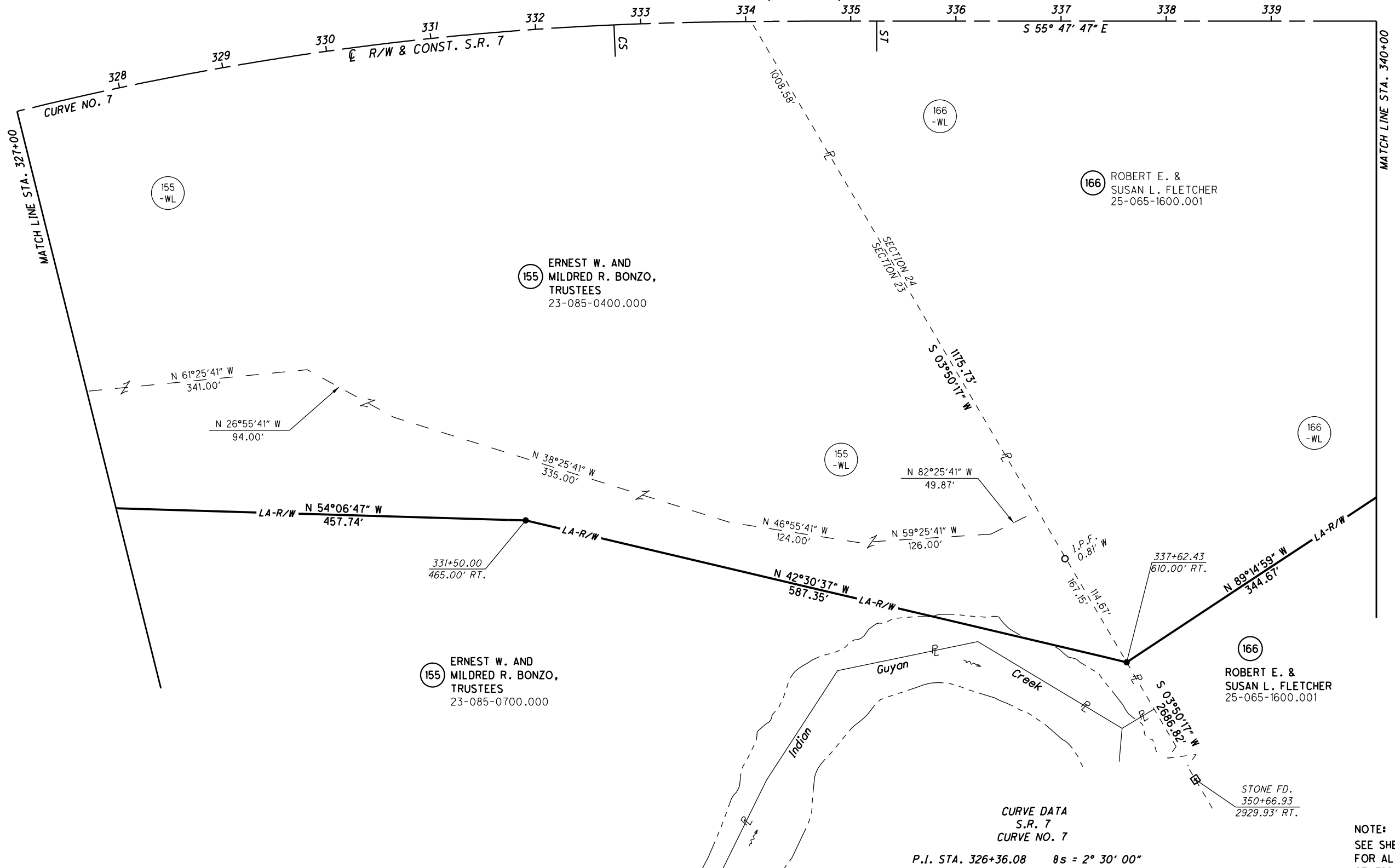


PID NO. 75923
R/W DESIGNER TB
R/W REVIEWER SER

RIGHT OF WAY BOUNDARY SHEET
STA. 327+00 TO STA. 340+00 (SOUTH)

LAW-7-2.17

66 / 82



155 ERNEST W. AND MILDRED R. BONZO, TRUSTEES
23-085-0700.000

155 ERNEST W. AND MILDRED R. BONZO, TRUSTEES
23-085-0400.000

166 ROBERT E. & SUSAN L. FLETCHER
25-065-1600.001

166 ROBERT E. & SUSAN L. FLETCHER
25-065-1600.001

CURVE DATA
S.R. 7
CURVE NO. 7

P.I. STA. 326+36.08 $\theta s = 2^\circ 30' 00''$
 $\Delta = 31^\circ 21' 41''$ (RT) $Ls = 250.00'$
 $Dc = 2^\circ 00' 00''$ $Ts = 929.46'$
 $R = 2,864.79'$ $LT = 166.68'$
 $T = 670.91'$ $ST = 83.35'$
 $L = 1,318.07'$ $CS STA. 332+74.69$
 $E = 77.51'$ $ST STA. 335+24.69$
 $TS STA. 317+06.62$
 $SC STA. 319+56.62$

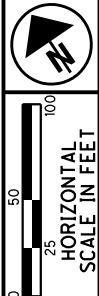
EX. MONUMENTS OFF S.R. 7		
STATION	OFFSET	DESCRIPTION
337+03.76	511.47' RT.	IRON PIN FOUND

NOTE:
SEE SHEET 2 OF 82
FOR ALTERNATE METHOD OF
STATIONING FROM SPIRAL CURVES
[L] MEASURED FROM LONG TANGENT
[S] MEASURED FROM SHORT TANGENT

REV. BY	DATE	DESCRIPTION

U:\173608714\LAW\75923\row\sheet\75923RB026.dgn 10/1/2019 12:30:49 PM aboyce

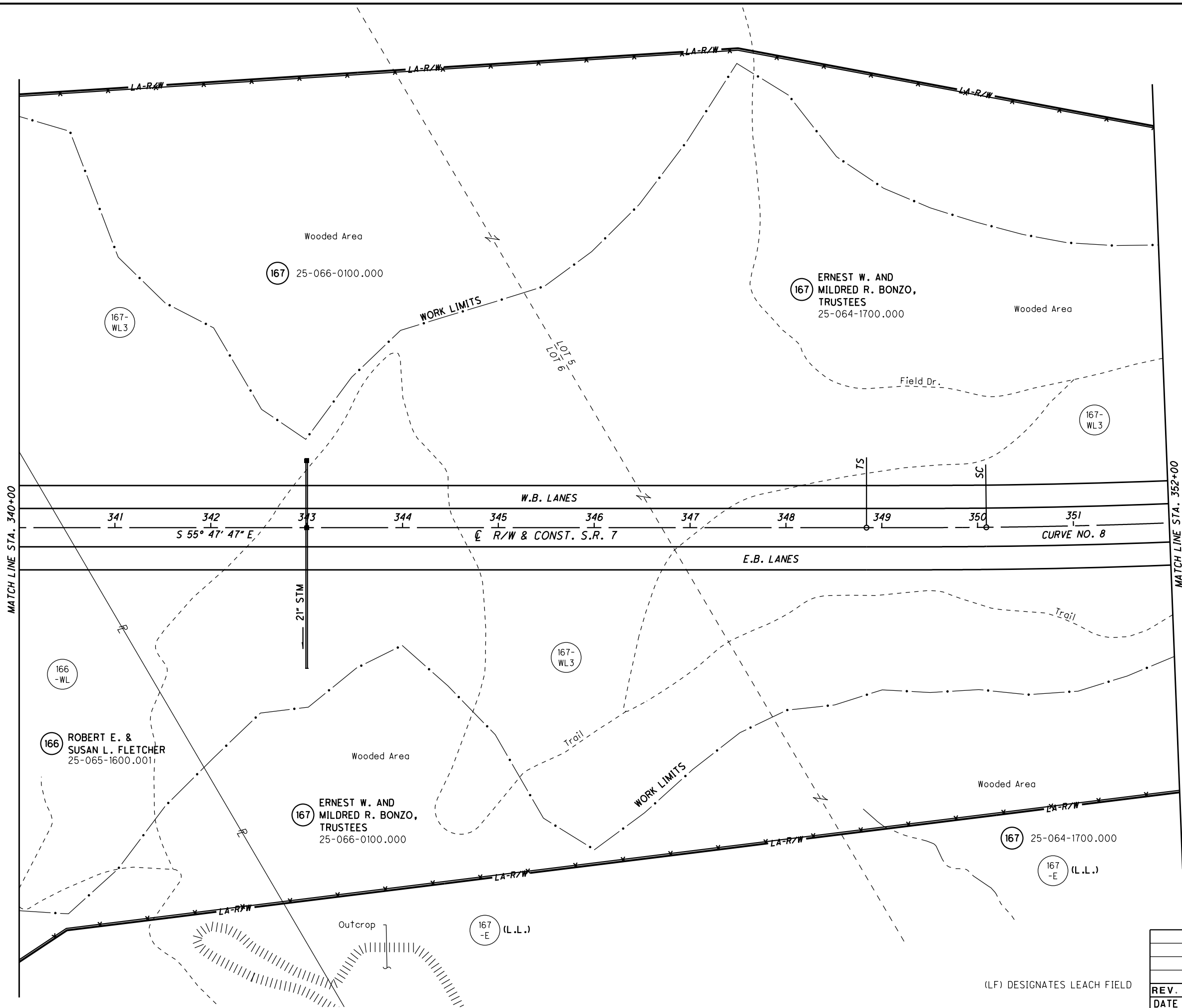
LAWRENCE COUNTY
UNION TOWNSHIP
SECT. 24, T-1-N, R-16-W



CURVE DATA
S.R. 7
CURVE NO. 8

P.I. STA. 355+16.90	$\theta_s = 0^\circ 32' 45''$
$\Delta = 9^\circ 56' 13''$ (LT)	$L_s = 125.00'$
$D_c = 0^\circ 52' 24''$	$T_s = 632.80'$
$R = 6,560.00'$	$LT = 83.33'$
$T = 507.37'$	$ST = 41.67'$
$L = 1,012.73'$	CS STA. 360+21.83
$E = 19.59'$	ST STA. 361+46.83
TS STA. 348+84.10	
SC STA. 350+09.10	

PID NO. **75923**
R/W DESIGNER TB
R/W REVIEWER SER



RIGHT OF WAY TOPO SHEET
STA. 340+00 TO STA. 352+00

LAW-7-2.17

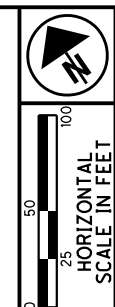
FOR LOCATION AND TYPE OF LA-R/W FENCE
SEE THE TABLE IN THE ROADWAY PLAN

REV. BY	DATE	DESCRIPTION

67T/82

U:\173608714_LAW\75923\row\sheets\75923RT027.dgn 10/11/2019 12:30:52 PM aboyce

(LF) DESIGNATES LEACH FIELD



LAWRENCE COUNTY
UNION TOWNSHIP
SECT. 24, T-1-N, R-16-W

CURVE DATA
S.R. 7
CURVE NO. 8

P.I. STA. 355+16.90 $\theta s = 0^\circ 32' 45''$
 $\Delta = 9^\circ 56' 13''$ (LT) $Ls = 125.00'$
 $Dc = 0^\circ 52' 24''$ $Ts = 632.80'$
 $R = 6,560.00'$ $LT = 83.33'$
 $T = 507.37'$ $ST = 41.67'$
 $L = 1,012.73'$ $CS STA. 360+21.83$
 $E = 19.59'$ $ST STA. 361+46.83$
 $TS STA. 348+84.10$
 $SC STA. 350+09.10$

PID NO. 75923
R/W DESIGNER TB R/W REVIEWER SER

MONUMENT LEGEND

- ☐ STONE FOUND
- FENCE POST
- ⊕ R.R.S. FOUND
- ⊕ R.R.S. SET
- ⊕ P.K. NAIL FOUND
- ⊕ CONC. MONUMENT FD.
- ⊕ REFER. MONUMENT SET
- ⊕ REBAR FOUND
- ⊕ AXLE FOUND
- IRON PIN FOUND
- ⊕ I.P.F. WITH I.D. CAP
- 3/4" BAR SET
- ⊕ PROJECT CONTROL MON.
- ⊕ MONUMENT BOX FD.
- ⊕ MONUMENT BOX SET

NOTE:
SEE SHEET 2 OF 82
FOR ALTERNATE METHOD OF
STATIONING FROM SPIRAL CURVES

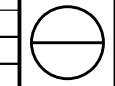
[L] MEASURED FROM LONG TANGENT
[S] MEASURED FROM SHORT TANGENT

REV. BY	DATE	DESCRIPTION

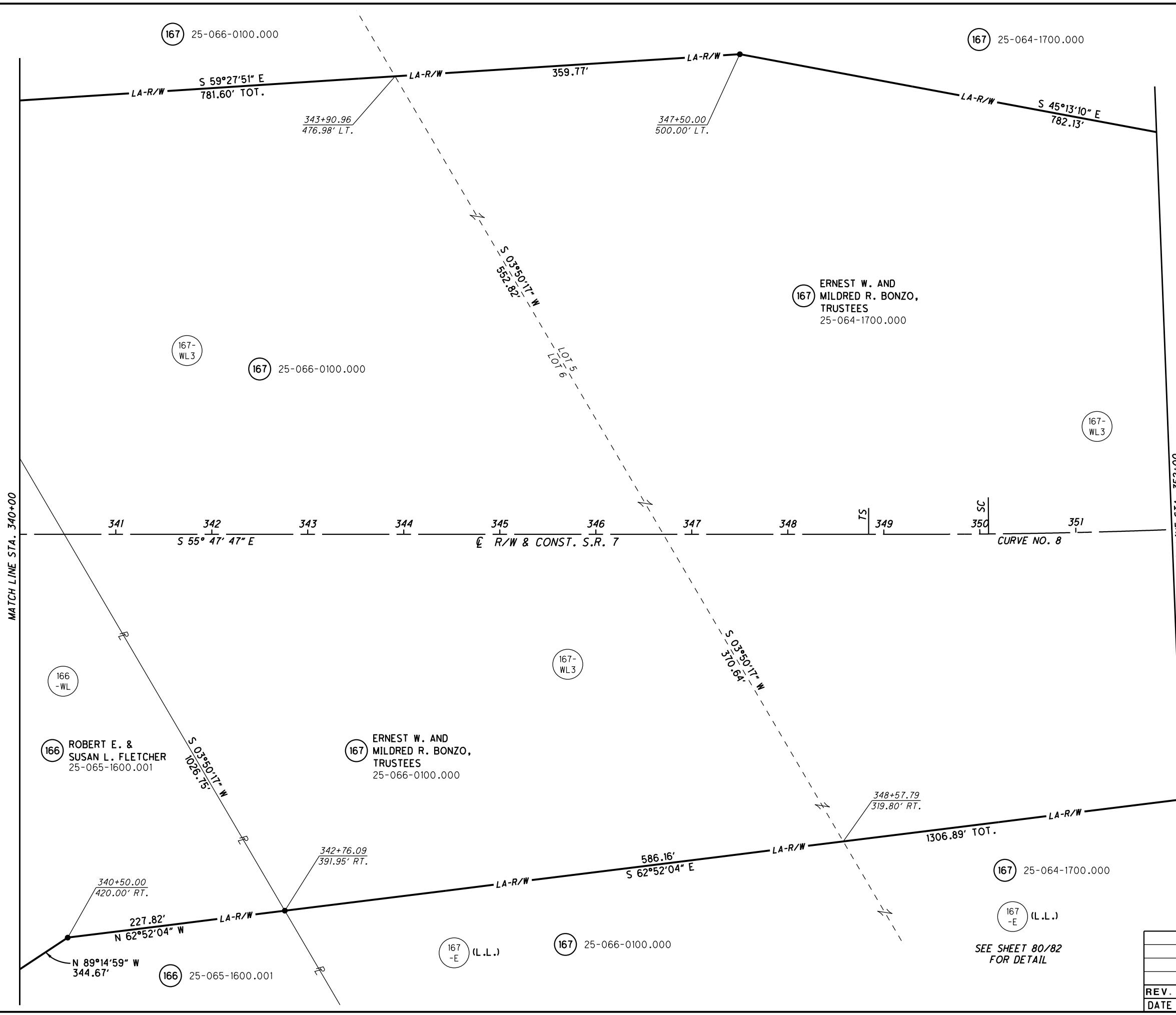
RIGHT OF WAY BOUNDARY SHEET
STA. 340+00 TO STA. 352+00

LAW-7-2.17

67/82



U:\173608714\LA\75923\row\sheet\75923R027.dgn 10/11/2019 12:30:53 PM aboyce



167 25-066-0100.000

167 25-064-1700.000

167 25-066-0100.000

166 ROBERT E. & SUSAN L. FLETCHER
25-065-1600.001

167 ERNEST W. AND MILDRED R. BONZO, TRUSTEES
25-066-0100.000

167 ERNEST W. AND MILDRED R. BONZO, TRUSTEES
25-064-1700.000

166 -WL

166 25-065-1600.001

167 -E (L.L.)

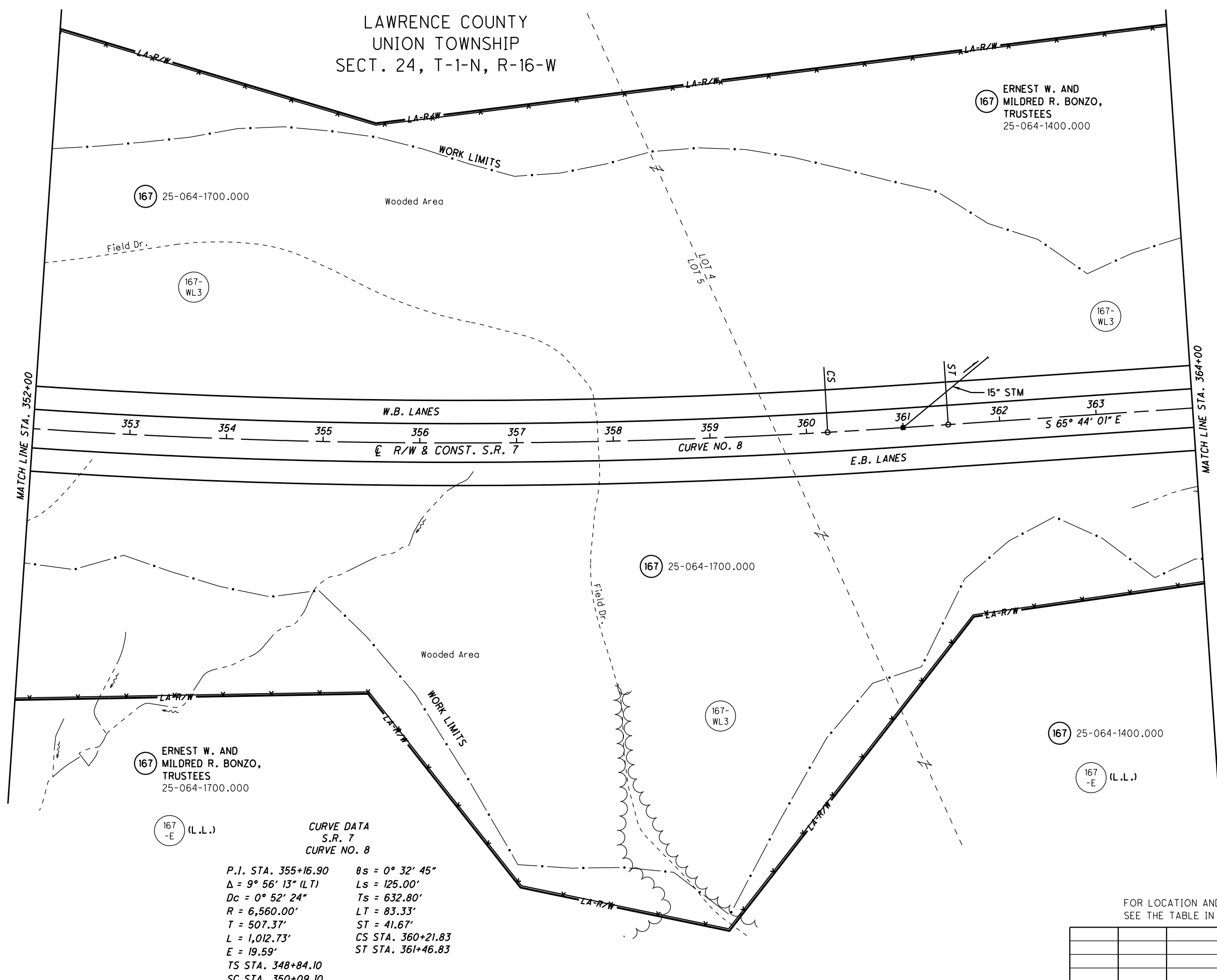
167 25-066-0100.000

167 25-064-1700.000

167 -E (L.L.)

SEE SHEET 80/82 FOR DETAIL

LAWRENCE COUNTY
UNION TOWNSHIP
SECT. 24, T-1-N, R-16-W



167 25-064-1700.000

167-WL3

167 ERNEST W. AND MILDRED R. BONZO, TRUSTEES 25-064-1400.000

167-WL3

167 25-064-1700.000

167-WL3

167 25-064-1400.000

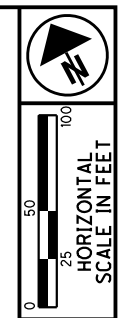
167 -E (L.L.)

167 ERNEST W. AND MILDRED R. BONZO, TRUSTEES 25-064-1700.000

167 -E (L.L.)

CURVE DATA
S.R. 7
CURVE NO. 8

P.I. STA. 355+16.90 $\theta s = 0^\circ 32' 45''$
 $\Delta = 9^\circ 56' 13''$ (LT) $Ls = 125.00'$
 $Dc = 0^\circ 52' 24''$ $Ts = 632.80'$
 $R = 6,560.00'$ $LT = 83.33'$
 $T = 507.37'$ $ST = 41.67'$
 $L = 1,012.73'$ $CS STA. 360+21.83$
 $E = 19.59'$ $ST STA. 361+46.83$
 $TS STA. 348+84.10$
 $SC STA. 350+09.10$



PID NO. 75923
R/W DESIGNER TB
R/W REVIEWER SER

RIGHT OF WAY TOPO SHEET
STA. 352+00 TO STA. 364+00

LAW-7-2.17

68T/82

FOR LOCATION AND TYPE OF LA-R/W FENCE
SEE THE TABLE IN THE ROADWAY PLAN

REV. BY	DATE	DESCRIPTION

(LF) DESIGNATES LEACH FIELD

U:\173608714\LA\75923\row\sheet\75923RT028.dgn 10/1/2019 12:30:56 PM aboyce



PID NO.
75923

R/W DESIGNER
TB
R/W REVIEWER
SER

RIGHT OF WAY BOUNDARY SHEET
STA. 352+00 TO STA. 364+00

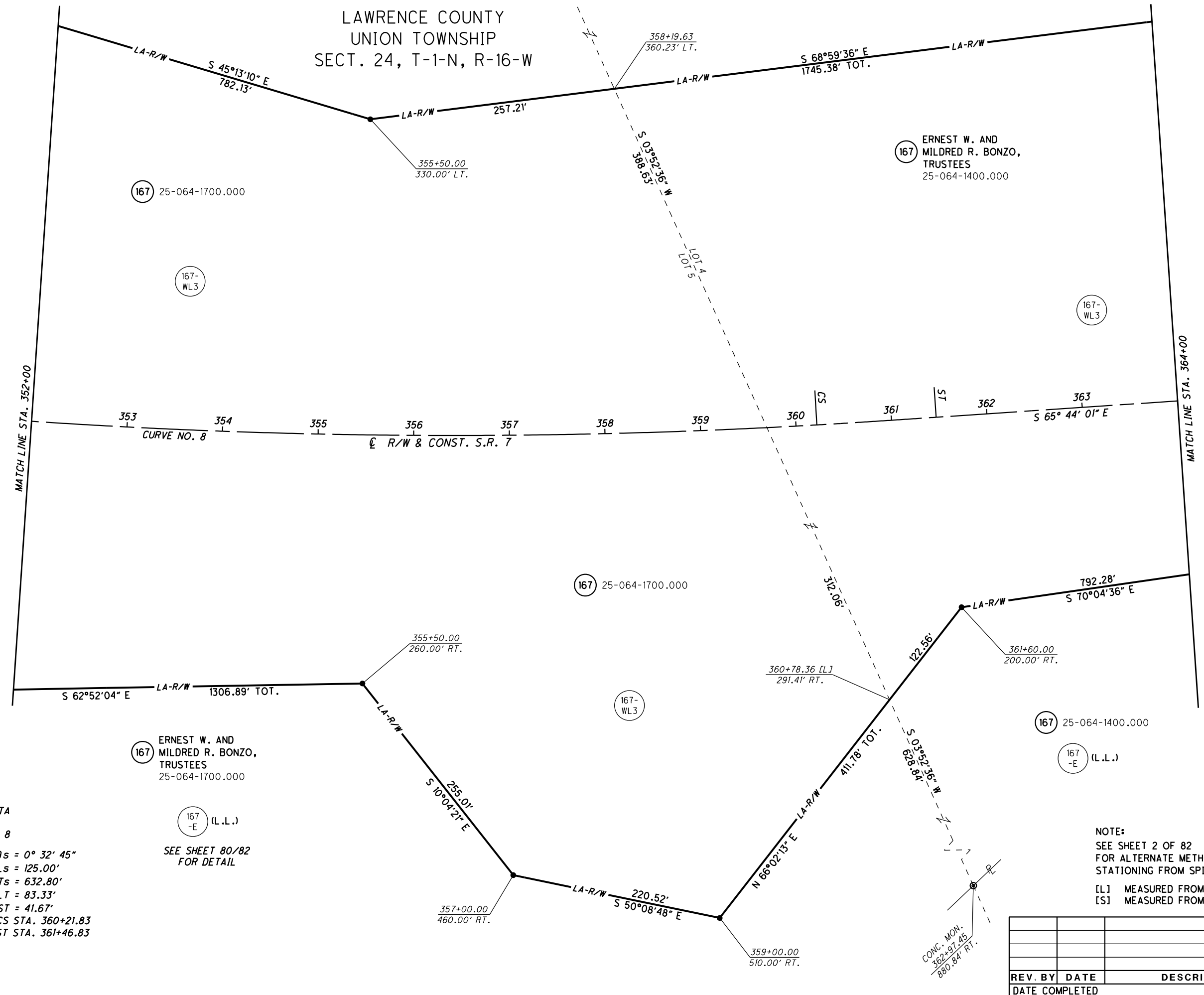
LAW-7-2.17

68 / 82



LAWRENCE COUNTY
UNION TOWNSHIP
SECT. 24, T-1-N, R-16-W

- MONUMENT LEGEND**
- ☐ STONE FOUND
 - FENCE POST
 - ⊠ R.R.S. FOUND
 - ⊠ R.R.S. SET
 - ⊙ P.K. NAIL FOUND
 - ⊙ CONC. MONUMENT FD.
 - ⊙ REFER. MONUMENT SET
 - ⊙ REBAR FOUND
 - ⊙ AXLE FOUND
 - ⊙ IRON PIN FOUND
 - ⊙ I.P.F. WITH I.D. CAP
 - 3/4" BAR SET
 - ⊙ PROJECT CONTROL MON.
 - ⊙ MONUMENT BOX FD.
 - ⊙ MONUMENT BOX SET



167 ERNEST W. AND MILDRED R. BONZO, TRUSTEES
25-064-1400.000

167 25-064-1700.000

167-WL3

167-WL3

167 25-064-1700.000

167-WL3

167 25-064-1400.000

167-E (L.L.)

167 ERNEST W. AND MILDRED R. BONZO, TRUSTEES
25-064-1700.000

167-E (L.L.)

SEE SHEET 80/82 FOR DETAIL

NOTE:
SEE SHEET 2 OF 82 FOR ALTERNATE METHOD OF STATIONING FROM SPIRAL CURVES
[L] MEASURED FROM LONG TANGENT
[S] MEASURED FROM SHORT TANGENT

CURVE DATA
S.R. 7
CURVE NO. 8

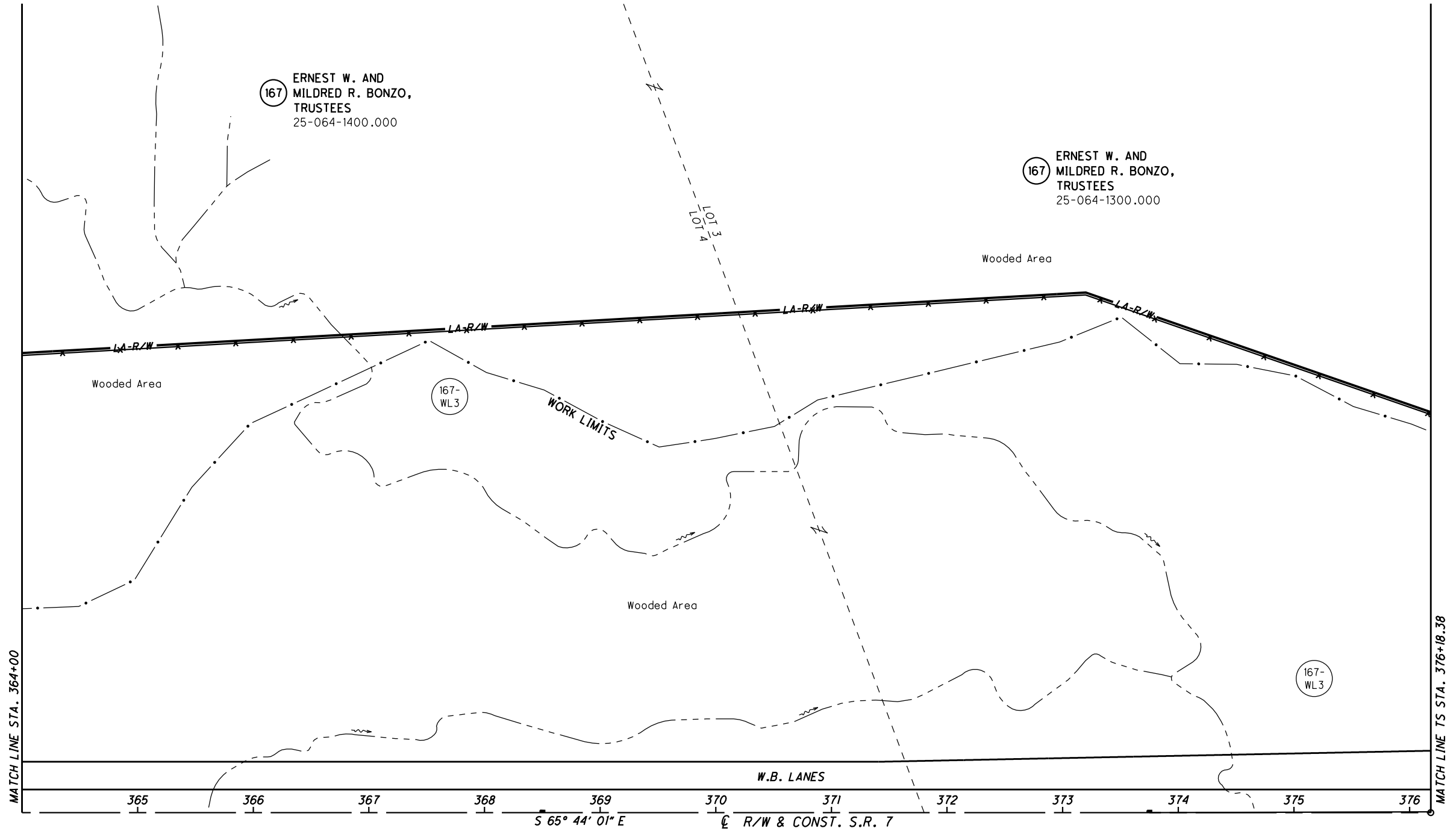
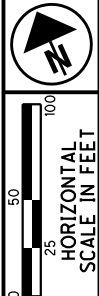
P.I. STA. 355+16.90 $\theta_s = 0^\circ 32' 45''$
 $\Delta = 9^\circ 56' 13''$ (LT) $L_s = 125.00'$
 $D_c = 0^\circ 52' 24''$ $T_s = 632.80'$
 $R = 6,560.00'$ $LT = 83.33'$
 $T = 507.37'$ $ST = 41.67'$
 $L = 1,012.73'$ CS STA. 360+21.83
 $E = 19.59'$ ST STA. 361+46.83

TS STA. 348+84.10
SC STA. 350+09.10

REV. BY	DATE	DESCRIPTION

U:\173608714\LAW\75923\row\sheet\75923R02B.dgn 10/1/2019 12:30:57 PM aboyce

LAWRENCE COUNTY
 UNION TOWNSHIP
 SECT. 24, T-1-N, R-16-W



U:\173608714\LA\75923\row\sheet\75923RT029.dgn 10/11/2019 12:30:59 PM aboyce

PID NO.
75923

R/W DESIGNER
 TB

R/W REVIEWER
 SER

RIGHT OF WAY TOPO SHEET
STA. 364+00 TO STA. 376+18.38 (NORTH)

LAW - 7 - 2.17

69T/82

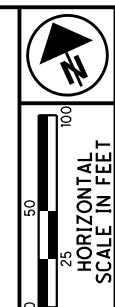
FOR LOCATION AND TYPE OF LA-R/W FENCE
 SEE THE TABLE IN THE ROADWAY PLAN

REV. BY	DATE	DESCRIPTION

(LF) DESIGNATES LEACH FIELD

LAWRENCE COUNTY
UNION TOWNSHIP
SECT. 24, T-1-N, R-16-W

- MONUMENT LEGEND**
- ☐ STONE FOUND
 - FENCE POST
 - ◻ R.R.S. FOUND
 - R.R.S. SET
 - ⊙ P.K. NAIL FOUND
 - ⊙ CONC. MONUMENT FD.
 - ⊙ REFER. MONUMENT SET
 - REBAR FOUND
 - ⊙ AXLE FOUND
 - IRON PIN FOUND
 - ⊙ I.P.F. WITH I.D. CAP
 - 3/4" BAR SET
 - ⊙ PROJECT CONTROL MON.
 - ☒ MONUMENT BOX FD.
 - ☒ MONUMENT BOX SET



PID NO.
75923

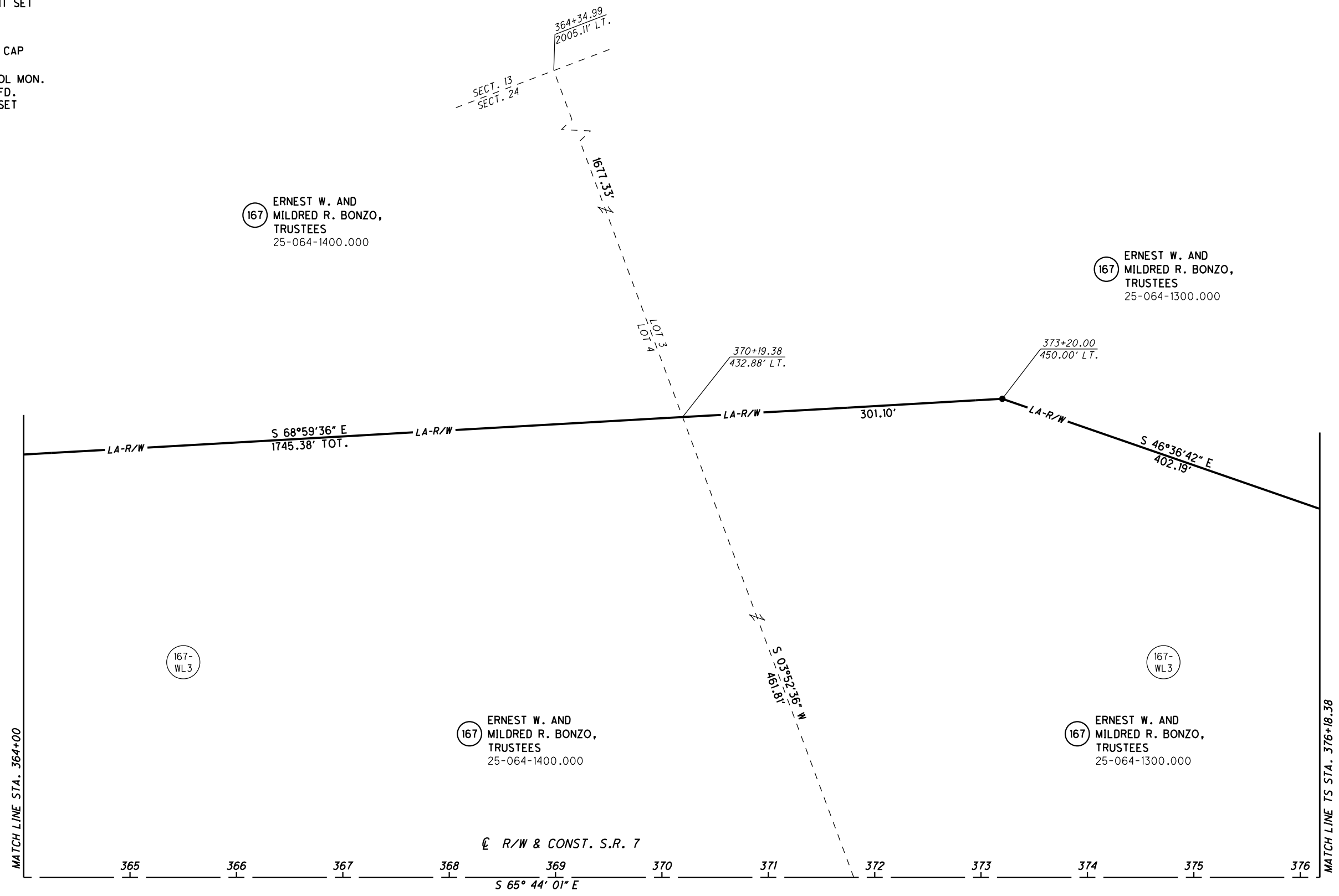
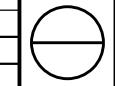
R/W DESIGNER
TB

R/W REVIEWER
SER

RIGHT OF WAY BOUNDARY SHEET
STA. 364+00 TO STA. 376+18.38 (NORTH)

LAW - 7 - 2.17

69 / 82



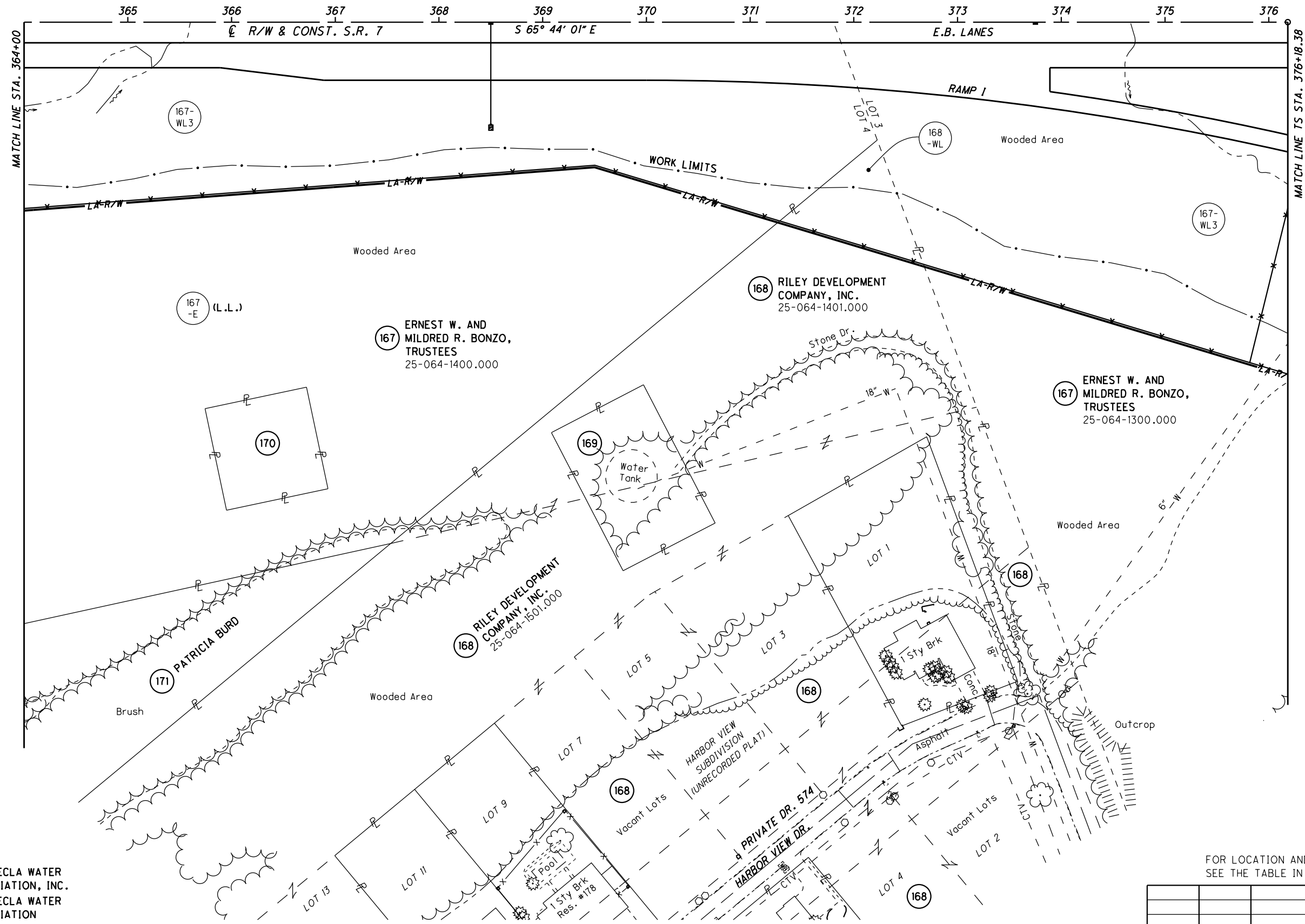
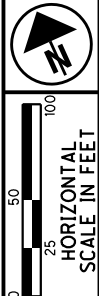
NOTE:
SEE SHEET 2 OF 82
FOR ALTERNATE METHOD OF
STATIONING FROM SPIRAL CURVES

[L] MEASURED FROM LONG TANGENT
[S] MEASURED FROM SHORT TANGENT

REV. BY	DATE	DESCRIPTION

U:\173608714\LA\75923\row\sheet\75923RB029.dgn 10/11/2019 12:31:00 PM aboyce

LAWRENCE COUNTY
UNION TOWNSHIP
SECT. 24, T-1-N, R-16-W



- 169 THE HECLA WATER ASSOCIATION, INC.
- 170 THE HECLA WATER ASSOCIATION

FOR LOCATION AND TYPE OF LA-R/W FENCE
SEE THE TABLE IN THE ROADWAY PLAN

REV. BY	DATE	DESCRIPTION

(LF) DESIGNATES LEACH FIELD

PID NO.
75923

R/W DESIGNER
TB

R/W REVIEWER
SER

RIGHT OF WAY TOPO SHEET
STA. 364+00 TO STA. 376+18.38 (SOUTH)

LAW-7-2.17

707/82

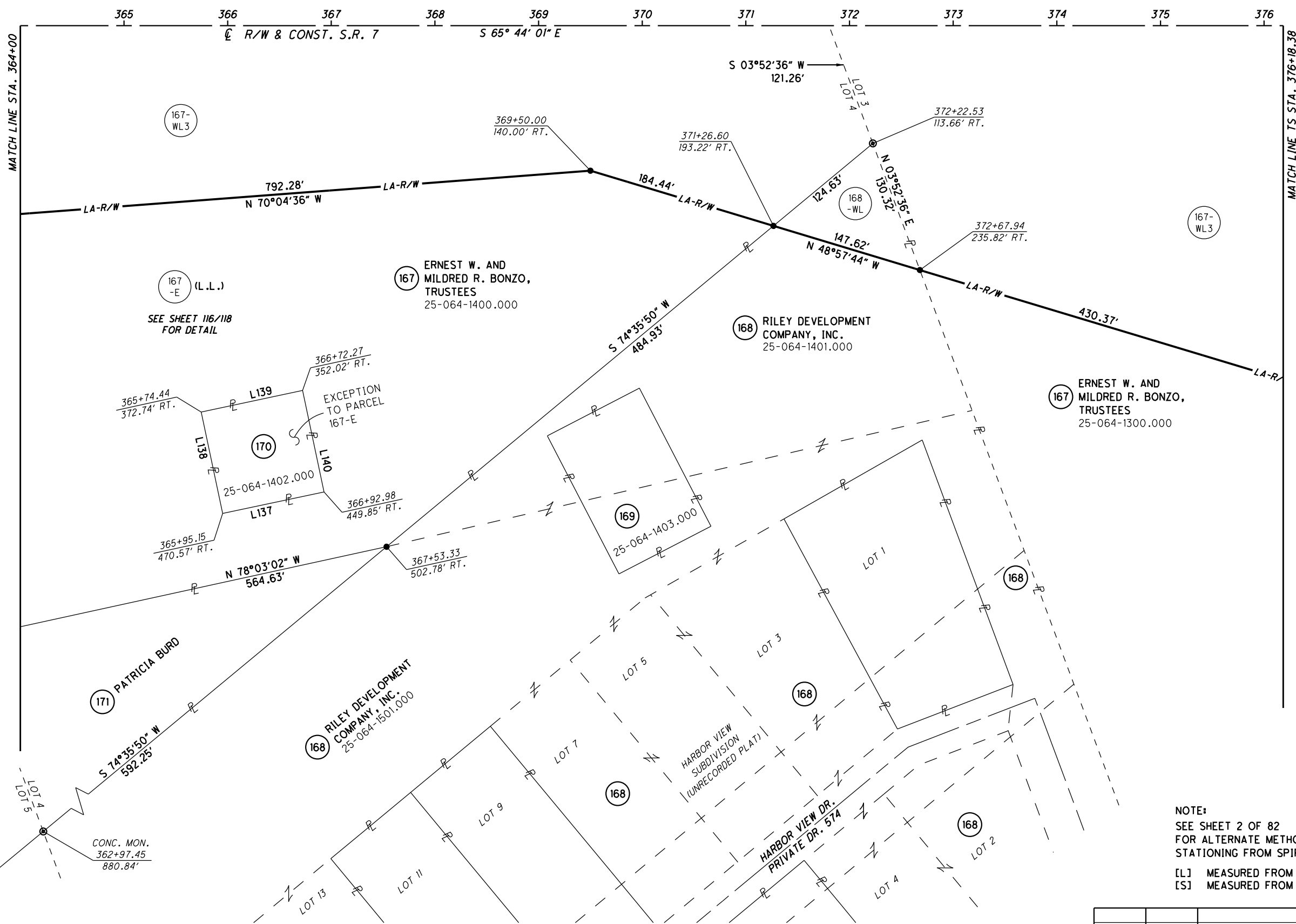
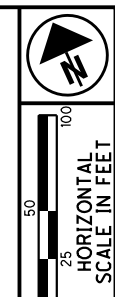


U:\173608714_LAW\75923\row\sheet\75923RTO30.dgn 10/11/2019 12:31:03 PM aboyce

NUMBER	DIRECTION	DISTANCE
L137	N 77°41'16" W	100.00'
L138	N 12°18'44" E	100.00'
L139	S 77°41'16" E	100.00'
L140	S 12°18'44" W	100.00'

LAWRENCE COUNTY
UNION TOWNSHIP
SECT. 24, T-1-N, R-16-W

EX. MONUMENTS OFF S.R. 7		
STATION	OFFSET	DESCRIPTION
372+22.53	113.66' RT.	CONC. MONUMENT FOUND



167 -E (L.L.)
SEE SHEET 116/118
FOR DETAIL

167 ERNEST W. AND
MILDRED R. BONZO,
TRUSTEES
25-064-1400.000

168 RILEY DEVELOPMENT
COMPANY, INC.
25-064-1401.000

167 ERNEST W. AND
MILDRED R. BONZO,
TRUSTEES
25-064-1300.000

171 PATRICIA BURD
25-064-1402.000

168 RILEY DEVELOPMENT
COMPANY, INC.
25-064-1501.000

169 THE HECLA WATER
ASSOCIATION, INC.
25-064-1501.000

170 THE HECLA WATER
ASSOCIATION

NOTE:
SEE SHEET 2 OF 82
FOR ALTERNATE METHOD OF
STATIONING FROM SPIRAL CURVES
[L] MEASURED FROM LONG TANGENT
[S] MEASURED FROM SHORT TANGENT

- MONUMENT LEGEND**
- ☐ STONE FOUND
 - FENCE POST
 - ⊕ R.R.S. FOUND
 - ⊕ R.R.S. SET
 - ⊕ P.K. NAIL FOUND
 - ⊕ CONC. MONUMENT FD.
 - ⊕ REFER. MONUMENT SET
 - ⊕ REBAR FOUND
 - ⊕ AXLE FOUND
 - ⊕ IRON PIN FOUND
 - ⊕ I.P.F. WITH I.D. CAP
 - 3/4" BAR SET
 - ⊕ PROJECT CONTROL MON.
 - ⊕ MONUMENT BOX FD.
 - ⊕ MONUMENT BOX SET

REV. BY	DATE	DESCRIPTION

PID NO.
75923

R/W DESIGNER TB
R/W REVIEWER SER

**RIGHT OF WAY BOUNDARY SHEET
STA. 364+00 TO STA. 376+18.38 (SOUTH)**

LAW - 7 - 2.17

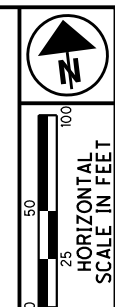
70 / 82

U:\173608714\LA\75923\row\sheet\75923RBO30.dgn 10/11/2019 12:31:04 PM aboyce

LAWRENCE COUNTY
UNION TOWNSHIP
SECT. 24, T-1-N, R-16-W

CURVE DATA
S.R. 7
CURVE NO. 9

P.I. STA. 387+47.15 $\theta_s = 3^\circ 44' 12''$
 $\Delta = 46^\circ 04' 34''$ (LT) $L_s = 300.00'$
 $D_c = 2^\circ 29' 28''$ $T_s = 1,128.77'$
 $R = 2,300.00'$ $LT = 200.04'$
 $T = 805.51'$ $ST = 100.04'$
 $L = 1,549.62'$ $CS STA. 394+68.00$
 $E = 136.98'$ $ST STA. 397+68.00$
 $TS STA. 376+18.38$
 $SC STA. 379+18.38$

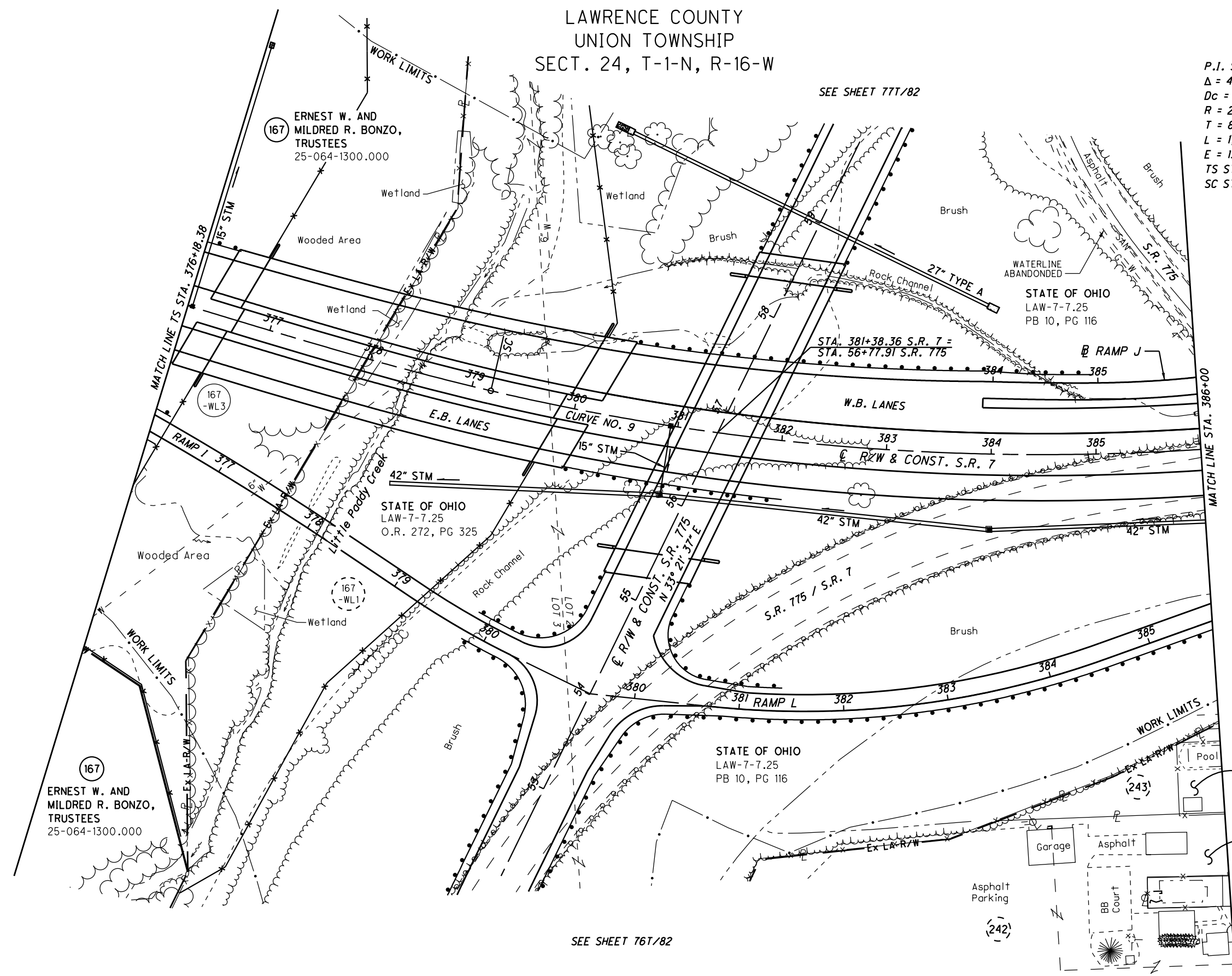
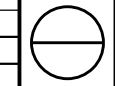


PID NO. 75923
 R/W DESIGNER TB
 R/W REVIEWER SER

RIGHT OF WAY TOPO SHEET
 STA. 376+18.38 TO STA. 386+00

LAW-7-2.17

71T/82



SEE SHEET 76T/82

SEE SHEET 77T/82

FOR LOCATION AND TYPE OF LA-R/W FENCE
 SEE THE TABLE IN THE ROADWAY PLAN

(LF) DESIGNATES LEACH FIELD

REV. BY	DATE	DESCRIPTION

U:\173608714\LA\75923\row\sheet\75923RTO31.dgn 10/1/2019 12:31:07 PM aboyce

MONUMENT LEGEND

- ☐ STONE FOUND
- FENCE POST
- ⊕ R.R.S. FOUND
- ⊕ R.R.S. SET
- ⊕ P.K. NAIL FOUND
- ⊕ CONC. MONUMENT FD.
- ⊕ REFER. MONUMENT SET
- ⊕ REBAR FOUND
- ⊕ AXLE FOUND
- ⊕ IRON PIN FOUND
- ⊕ I.P.F. WITH I.D. CAP
- 3/4" BAR SET
- ⊕ PROJECT CONTROL MON.
- ⊕ MONUMENT BOX FD.
- ⊕ MONUMENT BOX SET

(243) ERNEST RALPH ROOD & MYRTLE RUTH ROOD
25-064-0700.000

(252) STATE OF OHIO
25-061-1001.000

(167) ERNEST W. AND MILDRED R. BONZO, TRUSTEES
25-064-1300.000

STATE OF OHIO
LAW-7-7.25
O.R. 272, PG 325

LAWRENCE COUNTY
UNION TOWNSHIP
SECT. 24, T-1-N, R-16-W

STATE OF OHIO
LAW-7-7.25
PB 10, PG 116

STATE OF OHIO
LAW-7-7.25
PB 10, PG 116

LOT 5 FAIRVIEW SUBD.
P.B. 4, PG. 29

CURVE DATA
S.R. 7
CURVE NO. 9

P.I. STA. 387+47.15 $\theta s = 3^\circ 44' 12''$
 $\Delta = 46^\circ 04' 34''$ (LT) $Ls = 300.00'$
 $Dc = 2^\circ 29' 28''$ $Ts = 1,128.77'$
 $R = 2,300.00'$ $LT = 200.04'$
 $T = 805.51'$ $ST = 100.04'$
 $L = 1,549.62'$ $CS STA. 394+68.00$
 $E = 136.98'$ $ST STA. 397+68.00$
 $TS STA. 376+18.38$
 $SC STA. 379+18.38$

NUMBER	DIRECTION	DISTANCE
L1	N 69°44'58" E	377.25'
L4	N 85°38'59" W	170.34'
L124	S 46°36'42" E	402.19'
L125	N 69°44'58" E	116.60'
L128	S 06°47'42" W	201.25'
L129	N 07°10'44" W	183.32'
L130	N 48°57'44" W	430.37'
L133	S 03°44'57" W	20.04'
L134	N 85°38'59" W	43.98'
L135	N 69°44'58" E	48.14'

NOTE:
SEE SHEET 2 OF 82
FOR ALTERNATE METHOD OF
STATIONING FROM SPIRAL CURVES
[L] MEASURED FROM LONG TANGENT
[S] MEASURED FROM SHORT TANGENT

REV. BY	DATE	DESCRIPTION

RIGHT OF WAY BOUNDARY SHEET
STA. 376+18.38 TO STA. 386+00

LAW-7-2.17

71 / 82

PID NO. 75923

R/W DESIGNER TB R/W REVIEWER SER

U:\17360874\LAW\75923\row\sheet\75923RBO31.dgn 10/1/2019 12:31:08 PM aboyce

FOR LOCATION AND TYPE OF LA-R/W FENCE
SEE THE TABLE IN THE ROADWAY PLAN



PID NO. 75923
R/W DESIGNER TB
R/W REVIEWER SER

RIGHT OF WAY TOPO SHEET
STA. 386+00 TO STA. 397+68 (NORTH)

LAW-7-2.17

72T/82



LAWRENCE COUNTY
UNION & ROME TOWNSHIP
SECT. 24, T-1-N, R-16-W
SECT. 34, T-1-N, R-15-W

SEE SHEET 77T/82

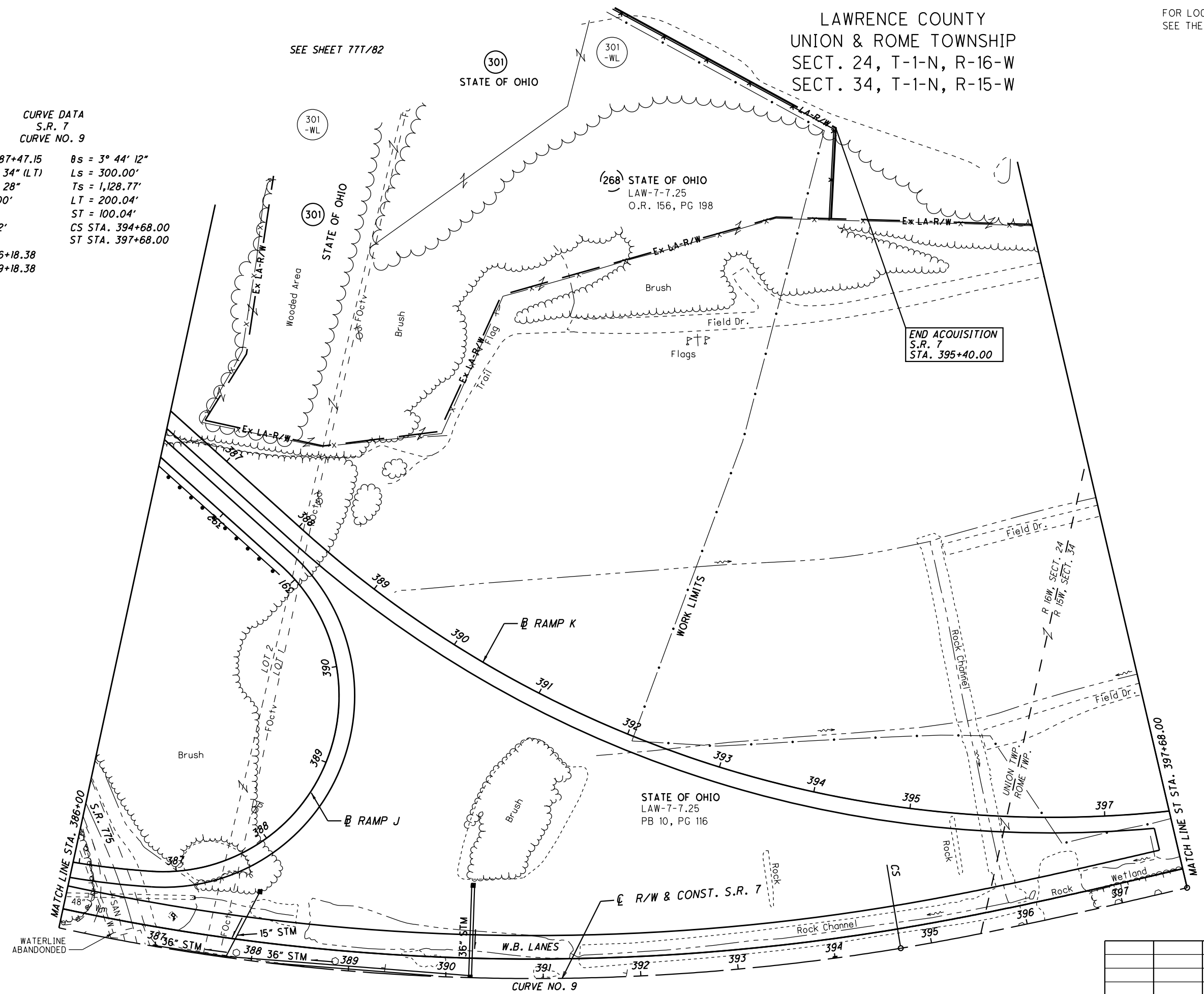
301
STATE OF OHIO

(268) STATE OF OHIO
LAW-7-7.25
O.R. 156, PG 198

STATE OF OHIO
LAW-7-7.25
PB 10, PG 116

CURVE DATA
S.R. 7
CURVE NO. 9

P.I. STA. 387+47.15 $\theta_s = 3^\circ 44' 12''$
 $\Delta = 46^\circ 04' 34''$ (LT) $L_s = 300.00'$
 $D_c = 2^\circ 29' 28''$ $T_s = 1,128.77'$
 $R = 2,300.00'$ $LT = 200.04'$
 $T = 805.51'$ $ST = 100.04'$
 $L = 1,549.62'$ CS STA. 394+68.00
 $E = 136.98'$ ST STA. 397+68.00
 TS STA. 376+18.38
 SC STA. 379+18.38



(LF) DESIGNATES LEACH FIELD

REV. BY	DATE	DESCRIPTION

U:\173608714\LAW\75923\row\sheet\75923RT032.dgn 10/11/2019 12:31:10 PM aboyce

CURVE DATA
S.R. 7
CURVE NO. 9

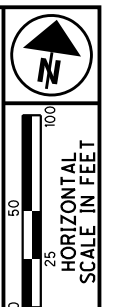
P.I. STA. 387+47.15 $\theta_s = 3^\circ 44' 12''$
 $\Delta = 46^\circ 04' 34''$ (LT) $L_s = 300.00'$
 $D_c = 2^\circ 29' 28''$ $T_s = 1,128.77'$
 $R = 2,300.00'$ $LT = 200.04'$
 $T = 805.51'$ $ST = 100.04'$
 $L = 1,549.62'$ $CS STA. 394+68.00$
 $E = 136.98'$ $ST STA. 397+68.00$
 $TS STA. 376+18.38$
 $SC STA. 379+18.38$

- MONUMENT LEGEND**
- ☐ STONE FOUND
 - FENCE POST
 - ⊕ R.R.S. FOUND
 - ⊕ R.R.S. SET
 - ⊙ P.K. NAIL FOUND
 - ⊙ CONC. MONUMENT FD.
 - ⊙ REFER. MONUMENT SET
 - ⊙ REBAR FOUND
 - ⊙ AXLE FOUND
 - ⊙ IRON PIN FOUND
 - ⊙ I.P.F. WITH I.D. CAP
 - 3/4" BAR SET
 - ⊙ PROJECT CONTROL MON.
 - ⊕ MONUMENT BOX FD.
 - ⊕ MONUMENT BOX SET

NOTE:
 SEE SHEET 2 OF 82
 FOR ALTERNATE METHOD OF
 STATIONING FROM SPIRAL CURVES
 [L] MEASURED FROM LONG TANGENT
 [S] MEASURED FROM SHORT TANGENT

LAWRENCE COUNTY
 UNION & ROME TOWNSHIP
 SECT. 24, T-1-N, R-16-W
 SECT. 34, T-1-N, R-15-W

EX. MONUMENTS OFF S.R. 7		
STATION	OFFSET	DESCRIPTION
388+43.14	0.00' RT.	P.K. NAIL FOUND
394+68.05 [S]	0.08' LT.	PROJECT CONTROL MON. #1208



PID NO.
75923

R/W DESIGNER
TB

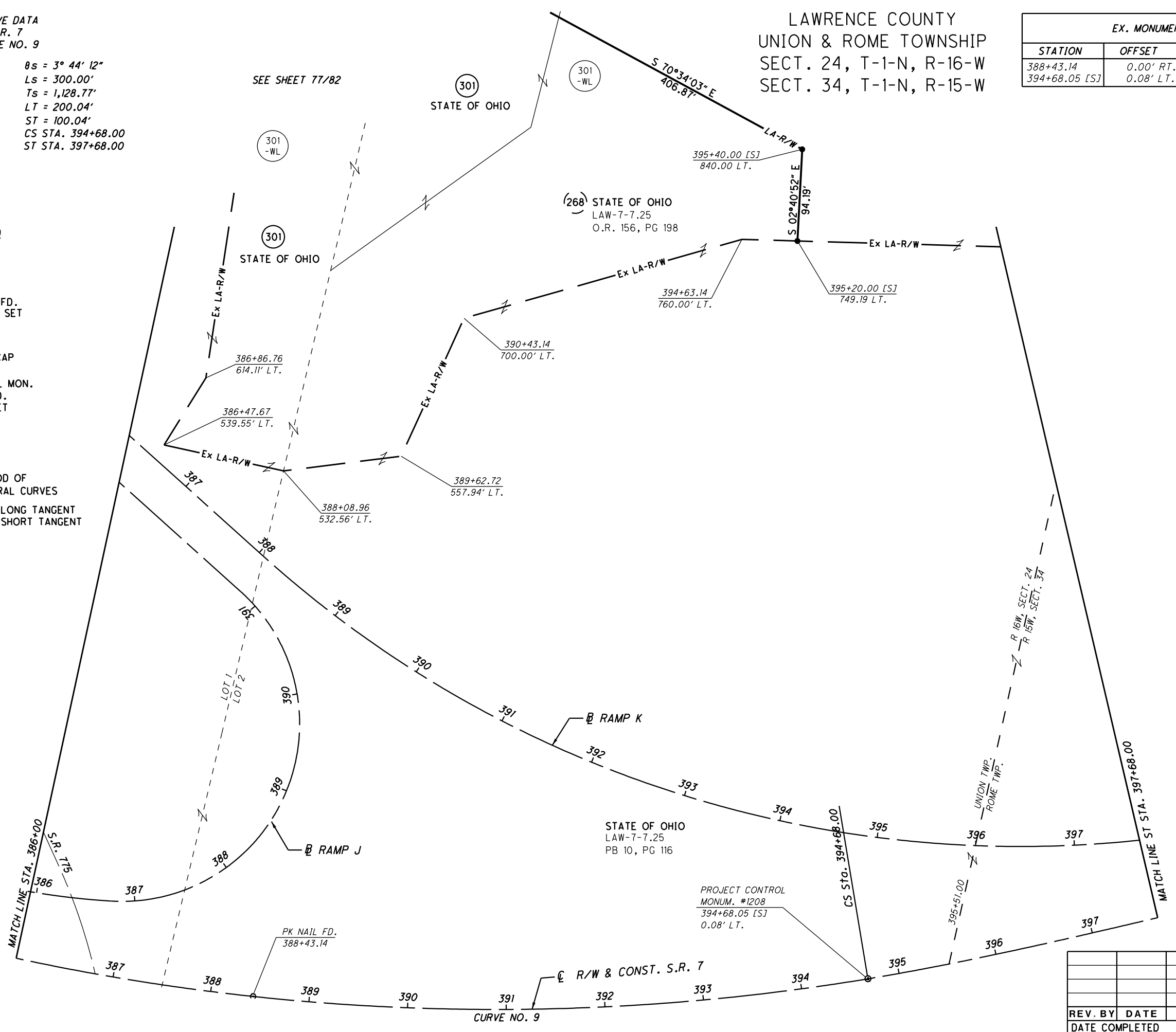
R/W REVIEWER
SER

RIGHT OF WAY BOUNDARY SHEET
STA. 386+00 TO STA. 397+68 (NORTH)

LAW-7-2.17

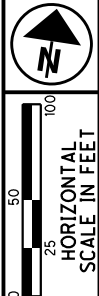
72 / 82

REV. BY	DATE	DESCRIPTION



U:\173608714\LA\75923\row\sheet\75923RBO32.dgn 10/11/2019 12:31:11 PM aboyce

LAWRENCE COUNTY
 UNION & ROME TOWNSHIP
 SECT. 24, T-1-N, R-16-W
 SECT. 34, T-1-N, R-15-W

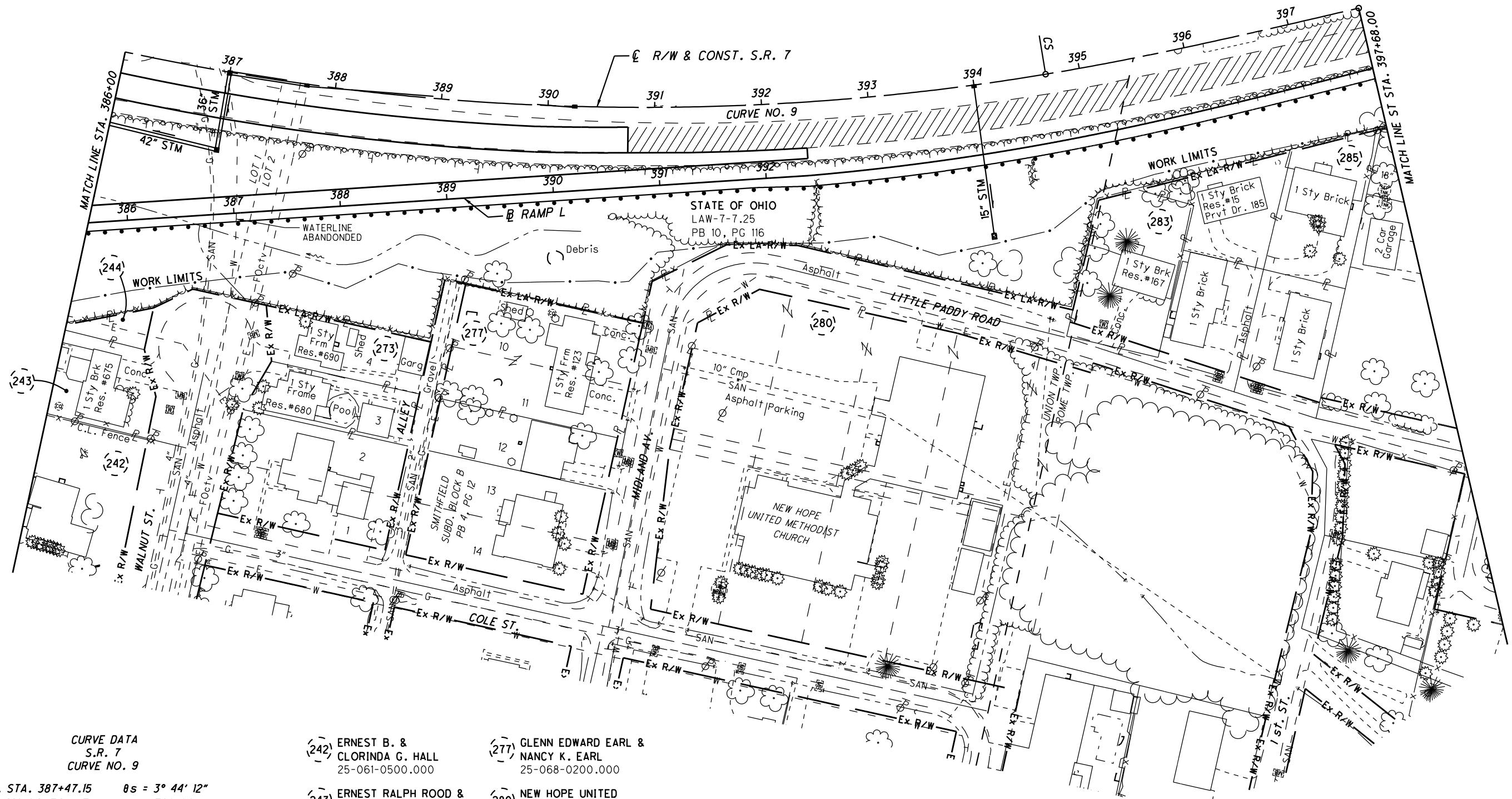


PID NO. 75923
 R/W DESIGNER TB
 R/W REVIEWER SER

RIGHT OF WAY TOPO SHEET
 STA. 386+00 TO STA. 397+68 (SOUTH)

LAW-7-2.17

731/82



CURVE DATA
 S.R. 7
 CURVE NO. 9

P.I. STA. 387+47.15
 $\Delta = 46^\circ 04' 34''$ (LT)
 $Dc = 2^\circ 29' 28''$
 $R = 2,300.00'$
 $T = 805.51'$
 $L = 1,549.62'$
 $E = 136.98'$
 TS STA. 376+18.38
 SC STA. 379+18.38

$\theta s = 3^\circ 44' 12''$
 $Ls = 300.00'$
 $Ts = 1,128.77'$
 $LT = 200.04'$
 $ST = 100.04'$
 CS STA. 394+68.00
 ST STA. 397+68.00

- (242) ERNEST B. & CLORINDA G. HALL
25-061-0500.000
- (243) ERNEST RALPH ROOD & MYRTLE RUTH ROOD
25-064-0700.000
- (244) STATE OF OHIO
25-063-0700.003
- (273) DANNY LEE BURCHAM
25-067-1500.000
- (277) GLENN EDWARD EARL & NANCY K. EARL
25-068-0200.000
- (280) NEW HOPE UNITED METHODIST CHURCH
25-060-1606.000
- (283) JOHN T. WILLIAMS II, & JENETTE WILLIAMS
18-137-1601.000
- (285) DANNY J. HOLSCHUH
18-137-1600.005

FOR LOCATION AND TYPE OF LA-R/W FENCE SEE THE TABLE IN THE ROADWAY PLAN

REV. BY	DATE	DESCRIPTION

(LF) DESIGNATES LEACH FIELD

U:\173608714\LA\75923\row\sheet\75923RTO33.dgn 10/11/2019 12:31:13 PM aboyce



0 50 100
25
HORIZONTAL
SCALE IN FEET

PID NO.
75923

R/W DESIGNER
TB
R/W REVIEWER
SER

RIGHT OF WAY BOUNDARY SHEET
STA. 386+00 TO STA. 397+68 (SOUTH)

LAW-7-2.17

73 / 82



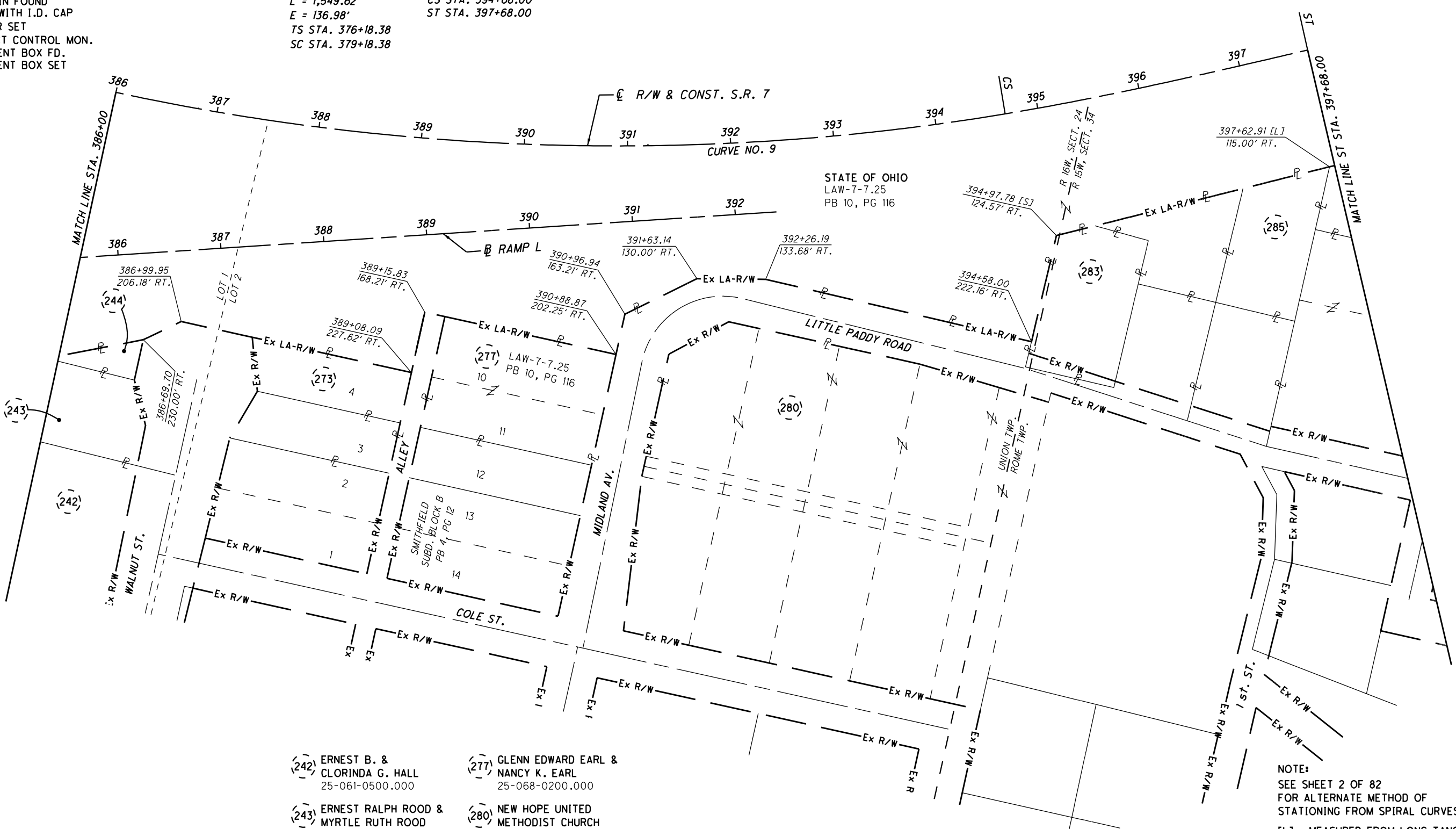
LAWRENCE COUNTY
UNION & ROME TOWNSHIP
SECT. 24, T-1-N, R-16-W
SECT. 34, T-1-N, R-15-W

CURVE DATA
S.R. 7
CURVE NO. 9

P.I. STA. 387+47.15 $\theta_s = 3^\circ 44' 12''$
 $\Delta = 46^\circ 04' 34''$ (LT) $L_s = 300.00'$
 $D_c = 2^\circ 29' 28''$ $T_s = 1,128.77'$
 $R = 2,300.00'$ $LT = 200.04'$
 $T = 805.51'$ $ST = 100.04'$
 $L = 1,549.62'$ CS STA. 394+68.00
 $E = 136.98'$ ST STA. 397+68.00
TS STA. 376+18.38
SC STA. 379+18.38

MONUMENT LEGEND

- ☐ STONE FOUND
- FENCE POST
- ◻ R.R.S. FOUND
- ✦ R.R.S. SET
- ⊙ P.K. NAIL FOUND
- ⊙ CONC. MONUMENT FD.
- ⊙ REFER. MONUMENT SET
- ⊙ REBAR FOUND
- ⊙ AXLE FOUND
- ⊙ IRON PIN FOUND
- ⊙ I.P.F. WITH I.D. CAP
- 3/4" BAR SET
- ⊙ PROJECT CONTROL MON.
- ⊙ MONUMENT BOX FD.
- ⊙ MONUMENT BOX SET



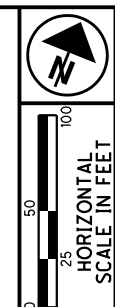
- (242) ERNEST B. & CLORINDA G. HALL
25-061-0500.000
- (243) ERNEST RALPH ROOD & MYRTLE RUTH ROOD
25-064-0700.000
- (244) STATE OF OHIO
25-063-0700.003
- (273) DANNY LEE BURCHAM
25-067-1500.000
- (277) GLENN EDWARD EARL & NANCY K. EARL
25-068-0200.000
- (280) NEW HOPE UNITED METHODIST CHURCH
25-060-1606.000
- (283) JOHN T. WILLIAMS II, & JENETTE WILLIAMS
18-137-1601.000
- (285) DANNY J. HOLSCHUH
18-137-1600.005

NOTE:
SEE SHEET 2 OF 82
FOR ALTERNATE METHOD OF
STATIONING FROM SPIRAL CURVES
[L] MEASURED FROM LONG TANGENT
[S] MEASURED FROM SHORT TANGENT

REV. BY	DATE	DESCRIPTION

U:\173608714\LA\75923\row\sheet\75923RBO33.dgn 10/11/2019 12:31:15 PM aboyce

LAWRENCE COUNTY
ROME TOWNSHIP
SECT. 34, T-1-N, R-15-W



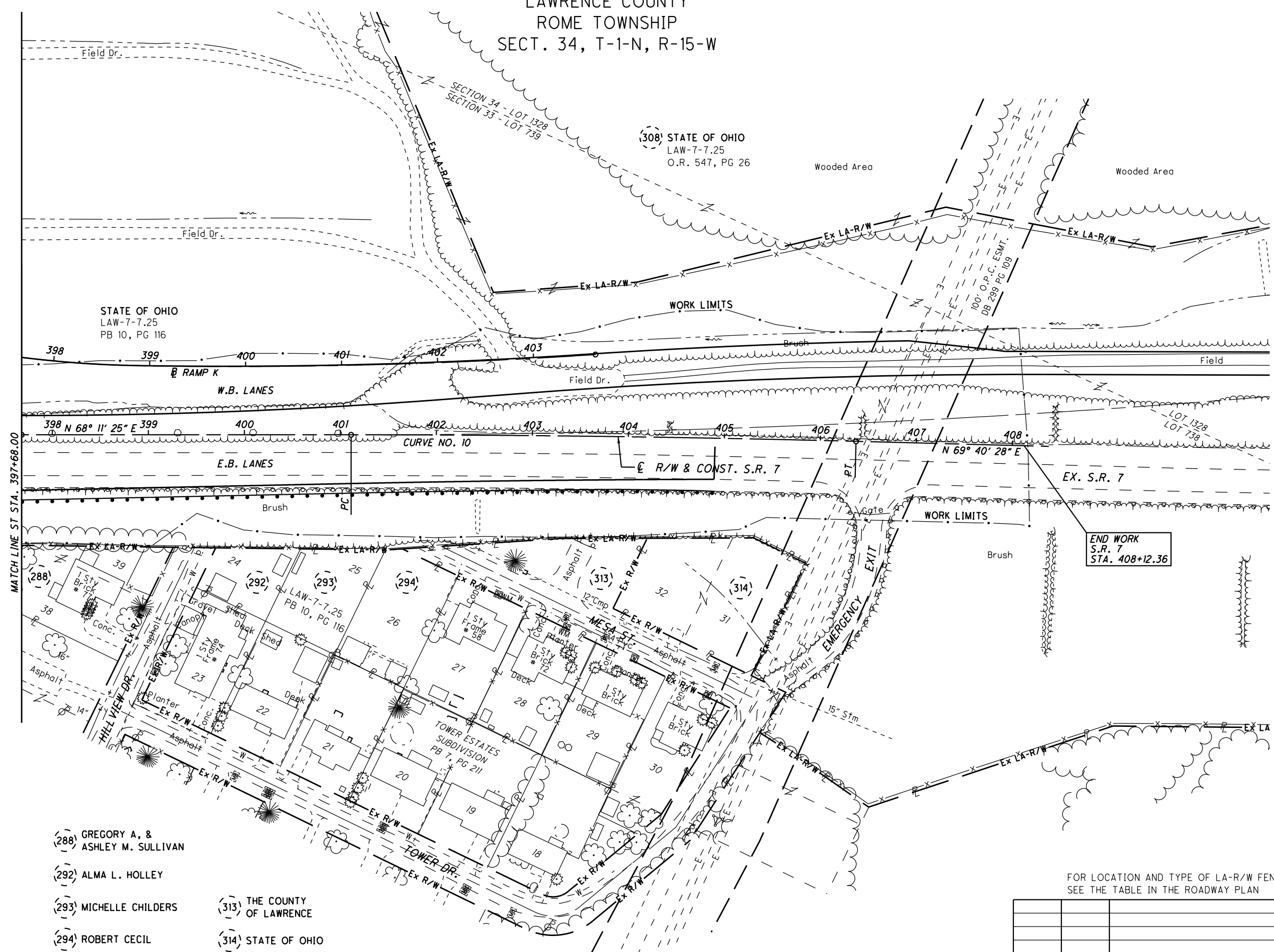
PID NO.
75923

R/W DESIGNER
TB
R/W REVIEWER
SER

RIGHT OF WAY TOPO SHEET
STA. 397+68 TO 408+12.36

LAW-7-2.17

74T/82



CURVE DATA
S.R. 7
CURVE NO. 10

P.I. STA. 403+74.19
 $\Delta = 1^\circ 29' 03''$ (RT)
 $Dc = 0^\circ 16' 56''$
 $R = 20,306.35'$
 $T = 263.02'$
 $L = 526.00'$
 $E = 1.70'$
 PC STA. 401+11.17
 PT STA. 406+37.18

- (288) GREGORY A, & ASHLEY M. SULLIVAN
- (292) ALMA L. HOLLEY
- (293) MICHELLE CHILDERS
- (294) ROBERT CECIL
- (313) THE COUNTY OF LAWRENCE
- (314) STATE OF OHIO

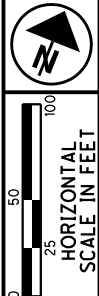
FOR LOCATION AND TYPE OF LA-R/W FENCE SEE THE TABLE IN THE ROADWAY PLAN

REV. BY	DATE	DESCRIPTION

(LF) DESIGNATES LEACH FIELD

U:\173608714\LA75923\row\sheet\75923RTO34.dgn 10/11/2019 12:31:17 PM aboyce

LAWRENCE COUNTY
ROME TOWNSHIP
SECT. 34, T-1-N, R-15-W



PID NO.
75923

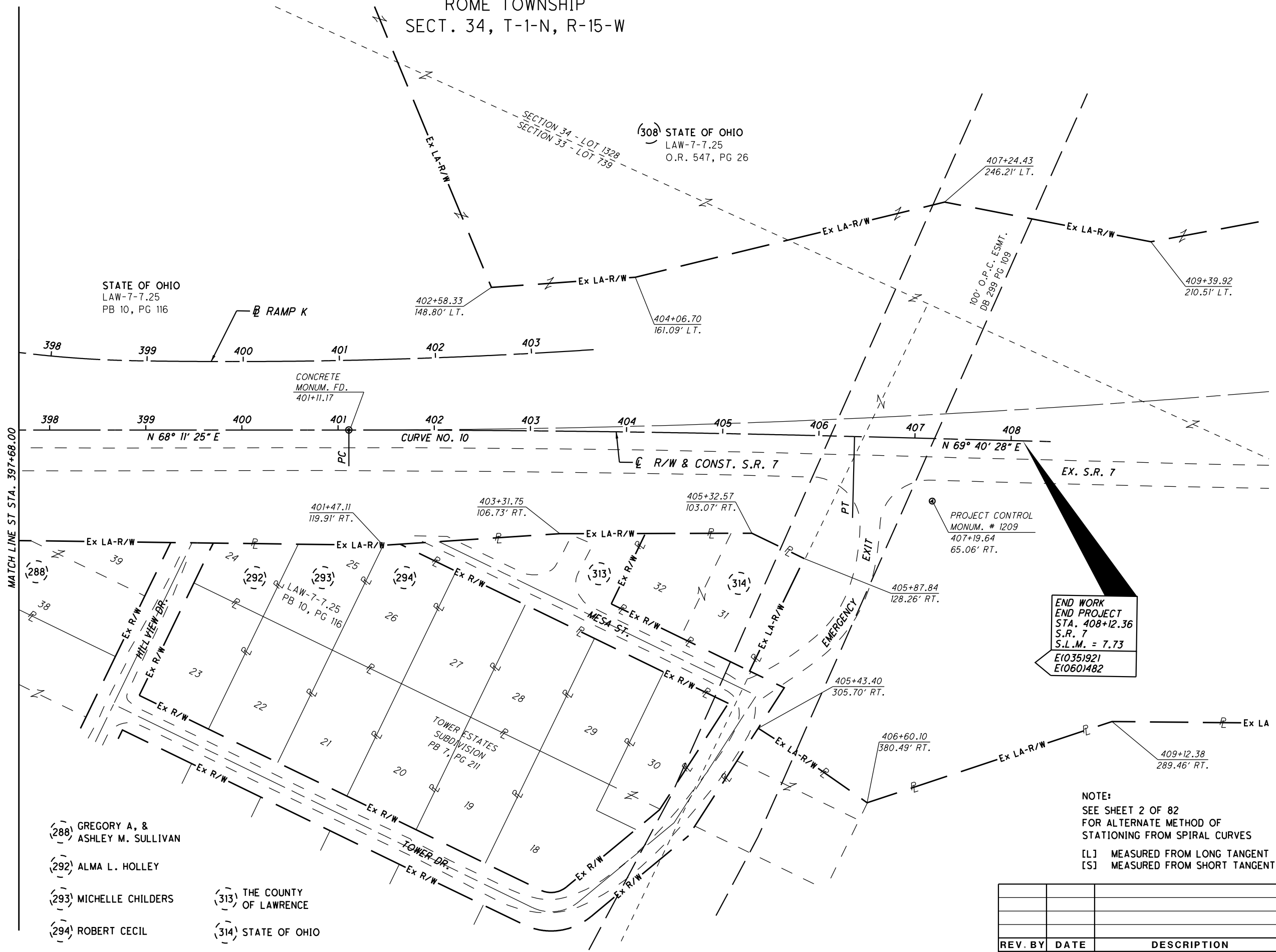
R/W DESIGNER
TB

R/W REVIEWER
SER

RIGHT OF WAY BOUNDARY SHEET
STA. 397+68 TO 408+12.36

LAW-7-2.17

74 / 82



CURVE DATA
S.R. 7
CURVE NO. 10

P.I. STA. 403+74.19
 $\Delta = 1^\circ 29' 03''$ (RT)
 $Dc = 0^\circ 16' 56''$
 $R = 20,306.35'$
 $T = 263.02'$
 $L = 526.00'$
 $E = 1.70'$
 PC STA. 401+11.17
 PT STA. 406+37.18

- MONUMENT LEGEND**
- ☐ STONE FOUND
 - FENCE POST
 - ⊕ R.R.S. FOUND
 - ⊕ R.R.S. SET
 - ⊙ P.K. NAIL FOUND
 - ⊙ CONC. MONUMENT FD.
 - ⊙ REFER. MONUMENT SET
 - ⊙ REBAR FOUND
 - ⊙ AXLE FOUND
 - ⊙ IRON PIN FOUND
 - ⊙ I.P.F. WITH I.D. CAP
 - 3/4" BAR SET
 - ⊙ PROJECT CONTROL MON.
 - ☒ MONUMENT BOX FD.
 - ☒ MONUMENT BOX SET

- (288) GREGORY A. & ASHLEY M. SULLIVAN
- (292) ALMA L. HOLLEY
- (293) MICHELLE CHILDERS
- (294) ROBERT CECIL
- (313) THE COUNTY OF LAWRENCE
- (314) STATE OF OHIO

END WORK
 END PROJECT
 STA. 408+12.36
 S.R. 7
 S.L.M. = 7.73
 E(035)921
 E(060)482

NOTE:
 SEE SHEET 2 OF 82
 FOR ALTERNATE METHOD OF
 STATIONING FROM SPIRAL CURVES

[L] MEASURED FROM LONG TANGENT
 [S] MEASURED FROM SHORT TANGENT

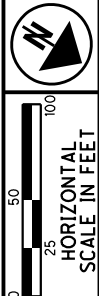
REV. BY	DATE	DESCRIPTION

U:\173608714\LAW\75923\row\sheet\75923RBO34.dgn 10/11/2019 12:31:18 PM aboyce

- 125 LARRY JOE & LINDA KAY SITES
- 126 MARANATHA BROADCASTING NETWORK, INC.
- 128 LAWRENCE A. & INEZ M. THOMPSON
- 131 GLORIA J. TOMBLIN
- 132 LARRY & LINDA K. SITES
- 133 CARL & NANCY DANFORD
- 135 ROGER & HELEN HENSON

LAWRENCE COUNTY
UNION TOWNSHIP
SECT. 15 & 22, T-1-N, R-16-W

CURVE DATA C.R. 69 CURVE NO. 1	CURVE DATA C.R. 69 CURVE NO. 2	CURVE DATA S.R. 243 CURVE NO. 1	CURVE DATA S.R. 243 CURVE NO. 2
P.I. Sta. 10+33.80 $\Delta = 20^\circ 52' 36''$ (RT) Dc = 24' 54" 40" R = 230.00' T = 42.37' L = 83.80' E = 3.87' PC STA. 9+91.43 PT STA. 10+75.23	P.I. Sta. 15+77.89 $\Delta = 10^\circ 17' 44''$ (LT) Dc = 4' 00" 00" R = 1,432.39' T = 129.04' L = 257.39' E = 5.80' PC STA. 14+48.85 PT STA. 17+06.24	P.I. Sta. 11+06.30 $\Delta = 22^\circ 39' 36''$ (RT) Dc = 24' 54" 40" R = 230.00' T = 46.08' L = 90.96' E = 4.57' PC STA. 10+60.22 PT STA. 11+51.18	P.I. STA. 15+51.11 $\theta s = 00^\circ 45' 00''$ Ls = 100.00' Ts = 237.72' LT = 66.67' ST = 33.33' CS Sta. 16+88.52 ST Sta. 17+88.52

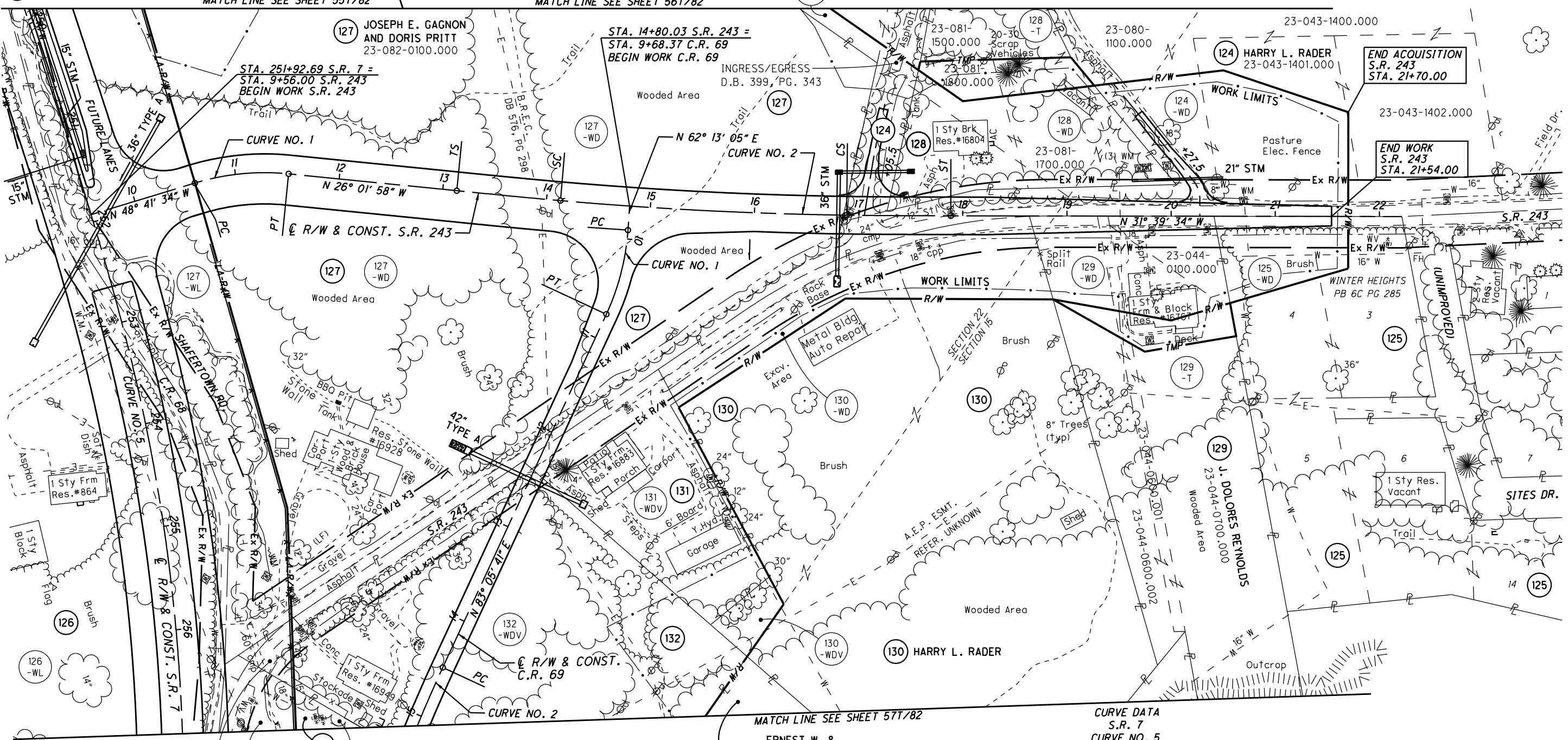


PID NO. 75923
R/W DESIGNER TB
R/W REVIEWER SER

RIGHT OF WAY TOPO SHEET
S.R. 243

LAW-7-2.17

75/82



CURVE DATA
S.R. 7
CURVE NO. 5

P.I. STA. 261+89.75	$\theta s = 5^\circ 41' 15''$
$\Delta = 58^\circ 46' 06''$ (RT)	Ls = 350.00'
Dc = 3' 15" 00"	Ts = 1,169.30'
R = 1,762.95'	LT = 233.45'
T = 773.76'	ST = 116.78'
L = 1,458.26'	CS STA. 268+28.71
E = 162.33'	ST STA. 271+78.71
TS STA. 250+20.45	
SC STA. 253+70.45	

FOR LOCATION AND TYPE OF LA-R/W FENCE SEE THE TABLE IN THE ROADWAY PLAN

REV. BY	DATE	DESCRIPTION

(LF) DESIGNATES LEACH FIELD

U:\173608714_LAW\75923\row\sheets\75923\RT035.dgn 10/11/2019 12:31:20 PM aboyce

LAWRENCE COUNTY
UNION TOWNSHIP
SECT. 15 & 22,
T-1-N, R-16-W

STA/OFF FROM E R/W S.R. 243

(A)	16+76.29	44.70' RT.
(B)	15+95.01	93.60' RT.
(C)	15+16.84	154.56' RT.
(F)	17+57.17 [L]	139.83' LT.
(J)	17+58.98 [L]	148.03' LT.
(K)	19+03.50	152.29' LT.
(L)	19+26.00	125.13' LT.
(M)	18+00.00	110.00' LT.
(N)	20+04.82	30.38' LT.
(P)	19+08.00	27.64' LT.
(Q)	18+62.88	26.36' LT.
(R)	18+12.90	24.94' LT.

STA/OFF FROM E R/W S.R. 243

(S)	17+27.28 [L]	4.59' LT.
(U)	16+88.52	80.00' RT.
(Y)	18+63.99	0.43' RT.
(Z)	18+85.26	0.00' RT.
(AA)	20+41.17	0.00' RT.

STA/OFF FROM E R/W C.R. 69

(C)	11+02.28	67.48' LT.
(D)	12+36.83	13.10' RT.
(E)	14+65.74	151.38' RT.

STA/OFF FROM E R/W S.R. 243

(BB)	20+46.78	30.00' RT.
(CC)	21+70.00	30.00' RT.
(DD)	19+01.52	18.33' LT.
(EE)	21+70.00	0.00' RT.
(FF)	20+00.00	100.00' RT.

NO.	RADIUS	DELTA ANG.	ARC LEN	CHORD DIRECT.	CHORD
C11	520.87'	23°44'24"	215.82'	S 43°31'46" E	214.28'
C12	520.87'	10°35'18"	96.26'	S 60°41'37" E	96.12'
C13	520.87'	02°20'25"	21.28'	N 32°49'47" W	21.27'
C14	520.87'	31°59'16"	290.80'	N 49°59'38" W	287.04'

CURVE DATA C.R. 69 CURVE NO. 1

P.I. Sta. 10+33.80
 $\Delta = 20^\circ 52' 36" (RT)$
 $Dc = 24^\circ 54' 40"$
 $R = 230.00'$
 $T = 42.37'$
 $L = 83.80'$
 $E = 3.87'$

PC STA. 9+91.43
 PT STA. 10+75.23

CURVE DATA C.R. 69 CURVE NO. 2

P.I. Sta. 15+77.89
 $\Delta = 10^\circ 17' 44" (LT)$
 $Dc = 4^\circ 00' 00"$
 $R = 1,432.39'$
 $T = 129.04'$
 $L = 257.39'$
 $E = 5.80'$

PC STA. 14+48.85
 PT STA. 17+06.24

CURVE DATA S.R. 243 CURVE NO. 1

P.I. Sta. 11+06.30
 $\Delta = 22^\circ 39' 36" (RT)$
 $Dc = 24^\circ 54' 40"$
 $R = 230.00'$
 $T = 46.08'$
 $L = 90.96'$
 $E = 4.57'$

PC STA. 10+60.22
 PT STA. 11+51.18

- MONUMENT LEGEND**
- ☐ STONE FOUND
 - FENCE POST
 - ⊕ R.R.S. FOUND
 - ⊕ R.R.S. SET
 - ⊕ P.K. NAIL FOUND
 - ⊕ CONC. MONUMENT FD.
 - ⊕ REFER. MONUMENT SET
 - ⊕ REBAR FOUND
 - ⊕ AXLE FOUND
 - ⊕ IRON PIN FOUND
 - ⊕ I.P.F. WITH I.D. CAP
 - 3/4" BAR SET
 - ⊕ PROJECT CONTROL MON.
 - ⊕ MONUMENT BOX FD.
 - ⊕ MONUMENT BOX SET

- 125 LARRY JOE & LINDA KAY SITES
- 128 LAWRENCE A. & INEZ M. THOMPSON
- 129 J. DOLORES REYNOLDS
- 131 GLORIA J. TOMBLIN
- 132 LARRY & LINDA K. SITES
- 133 CARL & NANCY DANFORD
- 135 ROGER & HELEN HENSON

NUMBER	DIRECTION	DISTANCE
L665	S 33°16'59" E	96.85'
L666	N 18°36'40" E	123.20'
L667	N 38°30'08" W	124.81'
L669	N 13°13'29" W	126.49'
L670	N 58°20'26" E	100.00'
L672	S 70°48'01" W	195.21'
L673	S 03°13'59" W	464.82'
L675	N 03°11'50" E	124.66'
L676	N 70°48'01" E	138.51'
L677	N 45°01'59" W	88.00'
L678	N 33°16'59" W	50.00'
L679	N 33°16'59" W	45.15'
L684	N 70°48'01" E	8.39'
L685	N 58°20'26" E	20.00'
L686	S 48°02'57" E	118.05'
L688	N 31°39'34" W	123.22'
L719	S 03°11'50" W	52.20'
L720	S 38°30'08" E	126.98'
L721	N 33°21'06" W	144.58'
L722	N 18°36'40" E	35.33'
L723	S 42°19'45" W	82.78'
L726	S 48°02'57" E	59.15'
L727	S 21°38'17" E	114.93'
L736	S 31°31'56" E	145.58'
L738	S 30°08'43" W	41.50'
L739	S 31°31'56" E	53.77'
L740	S 86°46'40" E	61.34'
L741	S 09°20'43" W	46.53'
L742	N 70°52'17" W	72.55'
L743	N 30°08'43" E	29.59'
L746	S 86°46'40" E	84.71'
L748	S 01°24'21" E	339.79'

127 JOSEPH E. GAGNON AND DORIS PRITT
 23-082-0100.000

124 HARRY L. RADER
 23-080-1000.000

124 HARRY L. RADER
 23-043-1401.000

135 ROGER & HELEN HENSON

143 ERNEST W. & MILDRED R. BONZO, TRUSTEES

EX. MONUMENTS OFF S.R. 243

STATION	OFFSET	DESCRIPTION
15+31.90	180.31' RT.	REBAR FOUND
16+25.09	348.83' RT.	24" HICKORY TREE
17+15.77 [S]	146.47' LT.	IRON PIN FOUND
17+27.28 [L]	4.59' LT.	IRON PIN FOUND

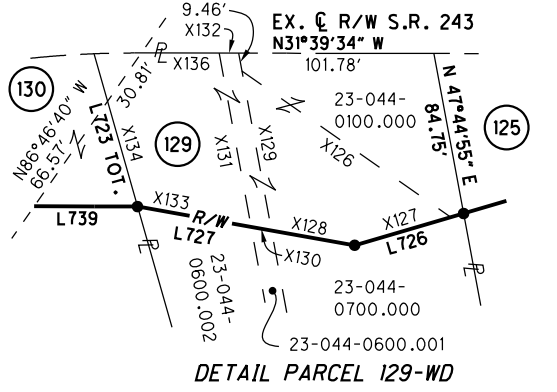
EX. MONUMENTS OFF S.R. 243

STATION	OFFSET	DESCRIPTION
18+72.52	30.14' RT.	I.P.F. CAPPED "EASTHAM"
19+01.52	18.33' LT.	CONCRETE MONUMENT FOUND
20+41.17	0.00' RT.	R.R.S. FOUND
20+46.61	29.40' RT.	IRON PIN FOUND
21+80.71	25.78' RT.	PROJECT CONTROL MON. #1205

CURVE DATA S.R. 243 - CURVE NO. 2

P.I. STA. 15+51.11
 $\Delta = 5^\circ 37' 36" (LT)$
 $Dc = 1^\circ 30' 00"$
 $R = 3,819.72'$
 $T = 137.62'$
 $L = 275.13'$
 $E = 2.48'$

TS STA. 13+13.39
 SC STA. 14+13.39



REV. BY	DATE	DESCRIPTION

CURVE DATA
S.R. 7
CURVE NO. 9

P.I. STA. 387+47.15 $\theta_s = 3^\circ 44' 12''$
 $\Delta = 46^\circ 04' 34''$ (LT) $L_s = 300.00'$
 $D_c = 2^\circ 29' 28''$ $T_s = 1,128.77'$
 $R = 2,300.00'$ $LT = 200.04'$
 $T = 805.51'$ $ST = 100.04'$
 $L = 1,549.62'$ $CS STA. 394+68.00$
 $E = 136.98'$ $ST STA. 397+68.00$
 TS STA. 376+18.38
 SC STA. 379+18.38

LAWRENCE COUNTY
UNION TOWNSHIP
SECT. 24, T-1-N, R-16-W



PID NO.
75923

R/W DESIGNER
TB
R/W REVIEWER
SER

RIGHT OF WAY TOPO SHEET
S.R. 775 - STA. 45+30.85 TO STA. 59+00

LAW-7-2.17

76T/82



167 ERNEST W. AND MILDRED R. BONZO, TRUSTEES
25-064-1300.000

167 ERNEST W. AND MILDRED R. BONZO, TRUSTEES
25-064-1300.000

167 STATE OF OHIO
LAW-7-7.25
O.R. 272, PG 325

BEGIN ACQUISITION
S.R. 775
STA. 508+80.00

167 STATE OF OHIO
LAW-7-7.25
O.R. 272, PG 325

BEGIN WORK
S.R. 775
STA. 45+30.85

STATE OF OHIO
LAW-7-7.25
PB 10, PG 116

242 ERNEST B. & CLORINDA G. HALL

A STA. 381+38.36 S.R. 7 =
STA. 56+77.91 S.R. 775

SEE SHEET 71T/82

FOR LOCATION AND TYPE OF LA-R/W FENCE
SEE THE TABLE IN THE ROADWAY PLAN

REV. BY	DATE	DESCRIPTION

(LF) DESIGNATES LEACH FIELD

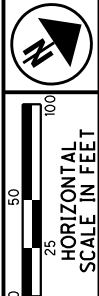
U:\173608714\LA\75923\row\sheet\75923RTO36.dgn 10/11/2019 12:31:24 PM aboyce

MONUMENT LEGEND

- ☐ STONE FOUND
- FENCE POST
- ⊠ R.R.S. FOUND
- ⊠ R.R.S. SET
- ⊠ P.K. NAIL FOUND
- ⊠ CONC. MONUMENT FD.
- ⊠ REFER. MONUMENT SET
- ⊠ REBAR FOUND
- ⊠ AXLE FOUND
- ⊠ IRON PIN FOUND
- ⊠ I.P.F. WITH I.D. CAP
- 3/4" BAR SET
- ⊠ PROJECT CONTROL MON.
- ⊠ MONUMENT BOX FD.
- ⊠ MONUMENT BOX SET

EX. MONUMENTS OFF S.R. 775		
STATION	OFFSET	DESCRIPTION
47+29.32	505.13' LT.	IRON PIN FOUND

LAWRENCE COUNTY
UNION TOWNSHIP
SECT. 24, T-1-N, R-16-W



PID NO. 75923
R/W DESIGNER TB
R/W REVIEWER SER

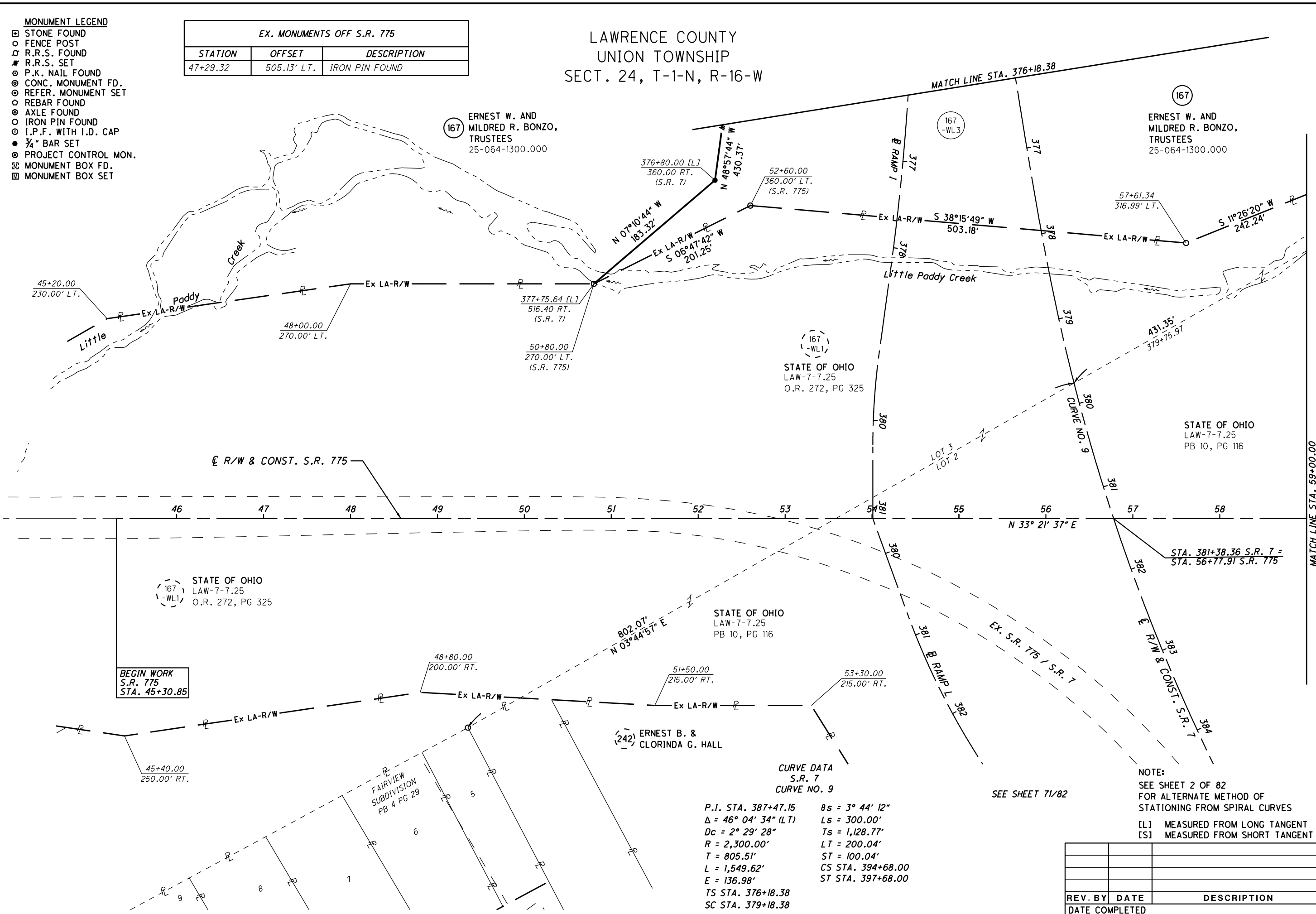
RIGHT OF WAY BOUNDARY SHEET
S.R. 775 - STA. 45+30.85 TO STA. 59+00

LAW-7-2.17

76 / 82

REV. BY	DATE	DESCRIPTION

U:\173608714\LA\75923\row\sheet\75923RBO36.dgn 10/11/2019 12:31:25 PM aboyce



BEGIN WORK
S.R. 775
STA. 45+30.85

167 ERNEST W. AND MILDRED R. BONZO, TRUSTEES
25-064-1300.000

167 -WL1
STATE OF OHIO
LAW-7-7.25
O.R. 272, PG 325

167 ERNEST W. AND MILDRED R. BONZO, TRUSTEES
25-064-1300.000

STATE OF OHIO
LAW-7-7.25
PB 10, PG 116

STATE OF OHIO
LAW-7-7.25
PB 10, PG 116

242 ERNEST B. & CLORINDA G. HALL

CURVE DATA
S.R. 7
CURVE NO. 9

P.I. STA. 387+47.15 $\theta s = 3^\circ 44' 12''$
 $\Delta = 46^\circ 04' 34''$ (LT) $Ls = 300.00'$
 $Dc = 2^\circ 29' 28''$ $Ts = 1,128.77'$
 $R = 2,300.00'$ $LT = 200.04'$
 $T = 805.51'$ $ST = 100.04'$
 $L = 1,549.62'$ $CS STA. 394+68.00$
 $E = 136.98'$ $ST STA. 397+68.00$
 $TS STA. 376+18.38$
 $SC STA. 379+18.38$

NOTE:
SEE SHEET 2 OF 82
FOR ALTERNATE METHOD OF
STATIONING FROM SPIRAL CURVES

[L] MEASURED FROM LONG TANGENT
[S] MEASURED FROM SHORT TANGENT

SEE SHEET 71/82

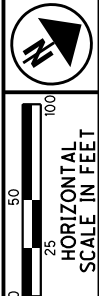
MATCH LINE STA. 59+00.00

MATCH LINE STA. 376+18.38

STA. 381+38.36 S.R. 7 =
STA. 56+77.91 S.R. 775

LAWRENCE COUNTY
UNION TOWNSHIP
SECT. 24, T-1-N, R-16-W

(B) NEAREST BUILDING CORNER
DIMENSION TO LA-R/W LINE,
MOBILE HOME = 2.7', GARAGE = 9.6'

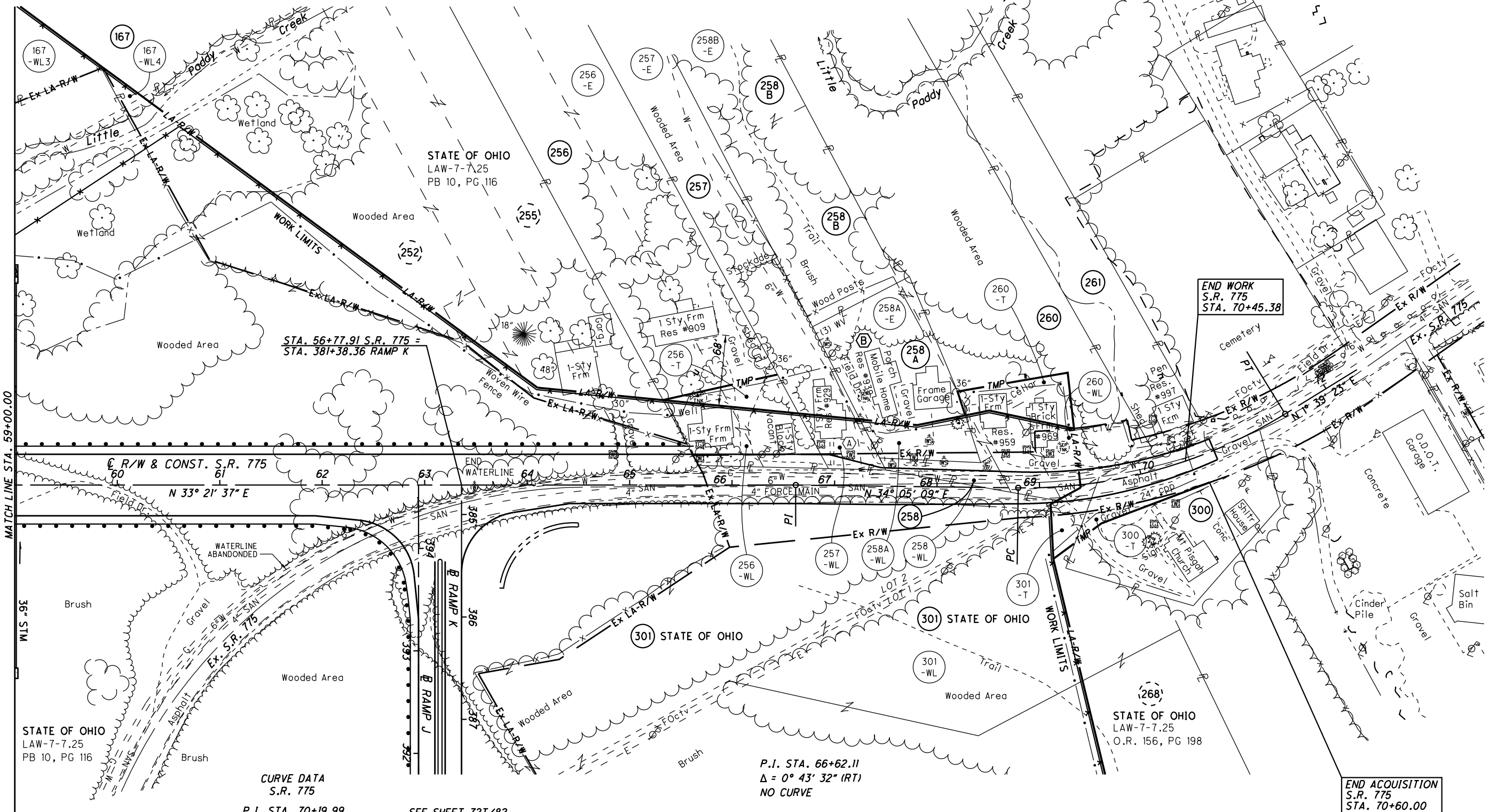


PID NO. 75923
R/W DESIGNER TB
R/W REVIEWER SER

RIGHT OF WAY TOPO SHEET
S.R. 775 - STA. 59+00 TO STA. 70+45.38

LAW-7-2.17

77T/82



MATCH LINE STA. 59+00.00

STA. 56+77.91 S.R. 775 =
STA. 381+38.36 RAMP K

END WORK
S.R. 775
STA. 70+45.38

END ACQUISITION
S.R. 775
STA. 70+60.00

R/W & CONST. S.R. 775
N 33° 21' 37" E

CURVE DATA
S.R. 775
P.I. STA. 70+19.99
Δ = 32° 25' 07" (LT)
Dc = 11° 50' 00"
R = 484.19'
T = 140.76'
L = 273.96'
E = 20.04'
PC STA. = 68+79.23
PT STA. = 71+53.19

SEE SHEET 72T/82

P.I. STA. 66+62.11
Δ = 0° 43' 32" (RT)
NO CURVE

- (167) ERNEST W. AND MILDRED R. BONZO, TRUSTEES
- (252) STATE OF OHIO
- (255) STATE OF OHIO
- (256) MANFORD KING
- (257) STATE OF OHIO
- (258) TERRY J. & KAY L. HOLLAND
- (258A) HELEN KATHLEEN SPEARS
- (258B) BURNIE E. WATSON
- (260) HELENA HAMMONS
- (261) GERTRUDE SCARBERRY
- (300) MT. PISGAH CHURCH

(A) Conc. Walk & Pipe Handrails

(LF) DESIGNATES LEACH FIELD

FOR LOCATION AND TYPE OF LA-R/W FENCE
SEE THE TABLE IN THE ROADWAY PLAN

REV. BY	DATE	DESCRIPTION

U:\173608714\LA\75923\row\sheet\75923RTO37.dgn 10/11/2019 12:31:26 PM aboyce



0 25 50 100
HORIZONTAL
SCALE IN FEET

PID NO.
75923

R/W DESIGNER
TB
R/W REVIEWER
SER

RIGHT OF WAY BOUNDARY SHEET
S.R. 775 - STA. 59+00 TO STA. 70+45.38

LAW-7-2.17

77 / 82



NUMBER	DIRECTION	DISTANCE
L31	S 43°28'23" W	124.10'
L32	N 83°41'55" W	13.20'
L33	N 36°00'31" E	98.75'
L34	N 02°39'03" E	12.50'
L35	N 38°58'57" E	56.15'
L36	N 21°59'28" E	47.80'
L37	S 74°46'29" E	48.44'
L38	S 74°46'29" E	24.56'
L39	N 05°59'30" E	106.36'
L40	S 79°19'51" E	121.60'
L41	S 84°37'22" E	229.53'
L44	N 78°33'58" E	38.78'
L46	N 21°59'28" E	23.79'
L47	N 45°14'10" E	84.52'
L48	S 63°06'19" E	58.03'
L49	S 04°34'22" W	26.29'
L50	S 43°28'23" W	45.61'
L51	N 23°41'17" E	109.06'
L52	S 63°06'19" E	54.72'
L54	S 03°06'25" E	32.06'
L55	N 36°25'24" W	32.35'
L56	S 03°06'25" E	26.31'
L58	S 04°34'22" W	7.22'
L59	N 59°33'19" W	53.57'
L70	N 85°06'31" W	8.86'
L71	S 03°44'57" W	180.15'

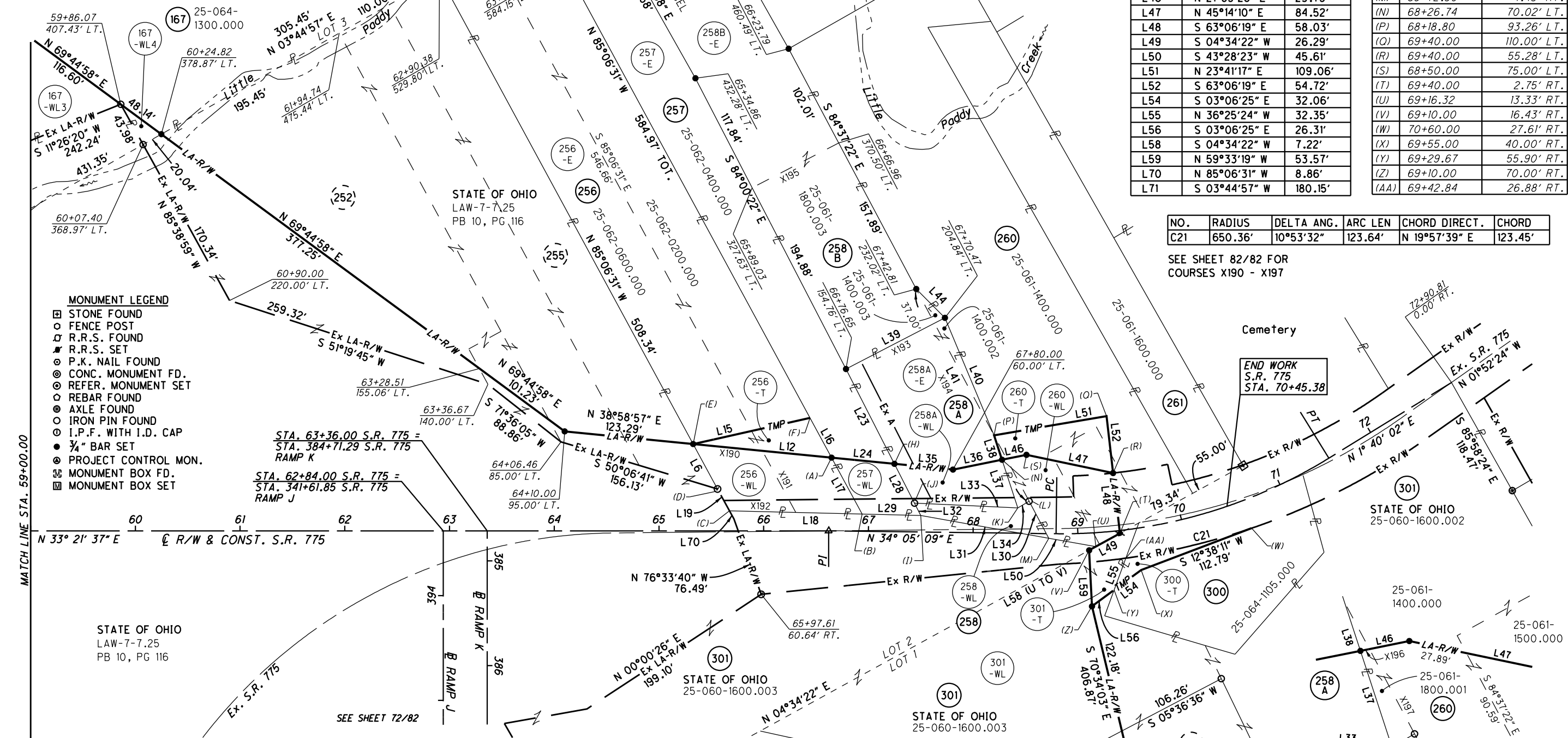
STA/OFF FROM E R/W S.R. 775	
(A)	66+63.97 69.94' LT.
(B)	66+93.86 16.44' LT.
(C)	65+67.32 19.06' LT.
(D)	65+55.97 40.00' LT.
(E)	65+32.69 82.92' LT.
(F)	66+44.26 107.89' LT.
(H)	67+24.05 64.79' LT.
(I)	67+49.86 15.81' LT.
(J)	67+43.70 27.49' LT.
(K)	68+42.40 24.18' LT.
(L)	68+53.06 30.70' LT.
(M)	68+72.30 4.43' RT.
(N)	68+26.74 70.02' LT.
(O)	69+40.00 110.00' LT.
(R)	69+40.00 55.28' LT.
(S)	68+50.00 75.00' LT.
(T)	69+40.00 2.75' RT.
(U)	69+16.32 13.33' RT.
(V)	69+10.00 16.43' RT.
(W)	70+60.00 27.61' RT.
(X)	69+55.00 40.00' RT.
(Y)	69+29.67 55.90' RT.
(Z)	69+10.00 70.00' RT.
(AA)	69+42.84 26.88' RT.

NUMBER	DIRECTION	DISTANCE
L6	S 85°06'31" E	48.82'
L12	S 38°58'57" W	132.80'
L15	N 20°44'46" E	114.33'
L16	S 85°06'31" E	43.20'
L17	S 85°06'31" E	61.28'
L18	S 34°43'39" W	126.78'
L19	N 85°06'31" W	23.82'
L23	S 83°41'55" E	101.69'
L24	S 38°58'57" W	60.30'
L28	S 83°41'55" E	42.16'
L29	S 34°43'39" W	56.00'
L30	S 84°37'22" E	40.05'

CURVE DATA
S.R. 775

P.I. STA. 70+19.99
Δ = 32° 25' 07" (LT)
Dc = 11° 50' 00"
R = 484.19'
T = 140.76'
L = 273.96'
E = 20.04'
PC STA. = 68+79.23
PT STA. = 71+53.19

P.I. STA. 66+62.11
Δ = 0° 43' 32" (RT)
NO CURVE



- MONUMENT LEGEND**
- STONE FOUND
 - FENCE POST
 - ▣ R.R.S. FOUND
 - ▣ R.R.S. SET
 - P.K. NAIL FOUND
 - ⊙ CONC. MONUMENT FD.
 - ⊙ REFER. MONUMENT SET
 - ⊙ REBAR FOUND
 - ⊙ AXLE FOUND
 - ⊙ IRON PIN FOUND
 - ⊙ I.P.F. WITH I.D. CAP
 - 3/4" BAR SET
 - PROJECT CONTROL MON.
 - ⊙ MONUMENT BOX FD.
 - ⊙ MONUMENT BOX SET

MATCH LINE STA. 59+00.00

STATE OF OHIO
LAW-7-7.25
PB 10, PG 116

EX. MONUMENTS OFF S.R. 775		
STATION	OFFSET	DESCRIPTION
65+55.97	40.00' LT.	I.P.F. CAPPED "ODOT R/W"
65+97.61	60.64' RT.	I.P.F. CAPPED "ODOT R/W"
67+43.70	27.49' LT.	IRON PIN FOUND
68+53.06	30.70' LT.	IRON PIN FOUND
70+01.04	156.59' RT.	2" IRON PIPE FOUND
70+74.47	30.91' LT.	STONE FOUND
72+85.93	118.37' RT.	AXLE FOUND

- (167) ERNEST W. AND MILDRED R. BONZO, TRUSTEES
- (252) STATE OF OHIO
- (255) STATE OF OHIO
- (256) MANFORD KING
- (257) STATE OF OHIO
- (258) TERRY J. & KAY L. HOLLAND
- (258 A) HELEN KATHLEEN SPEARS
- (258 B) BURNIE E. WATSON
- (259) GARY L. SOWARDS, SR.
- (260) HELENA HAMMONS
- (261) GERTRUDE SCARBERRY
- (300) MT. PISGAH CHURCH

NO.	RADIUS	DELTA ANG.	ARC LEN	CHORD DIRECT.	CHORD
C21	650.36'	10°53'32"	123.64'	N 19°57'39" E	123.45'

SEE SHEET 82/82 FOR COURSES X190 - X197

END WORK
S.R. 775
STA. 70+45.38

DETAIL PARCEL 260-WL (N.T.S.)

NOTE:
SEE SHEET 2 OF 82 FOR ALTERNATE METHOD OF STATIONING FROM SPIRAL CURVES

[L] MEASURED FROM LONG TANGENT
[S] MEASURED FROM SHORT TANGENT

REV. BY	DATE	DESCRIPTION

U:\173608714\Law\75923\row\sheet\75923R8037.dgn 10/11/2019 12:31:28 PM aboyce

- 16 JEFFREY COMBS
- 44 PATRICIA R. LEWIS
- 45 RICHARD HOUSTON
- 49 CAROL R. FIELDS
- 50 DONALD RAYMOND WAUGH
- 51 OTIS M. & CATHRYN J. JUSTICE
- 53 JOHNNIE R. SCOTT & SARAH A. GILLESPIE
- 54B HAROLD FINLEY, JR. & MARION E. FINLEY
- 55 BOBBY L. & ROBERTA J. ESTEP
- 56 CHARLES & CHARLOTTE POYNTER
- 57 BARBARA SHOCKLEY
- 61 GEARLD & VALERIA SHOCKLEY

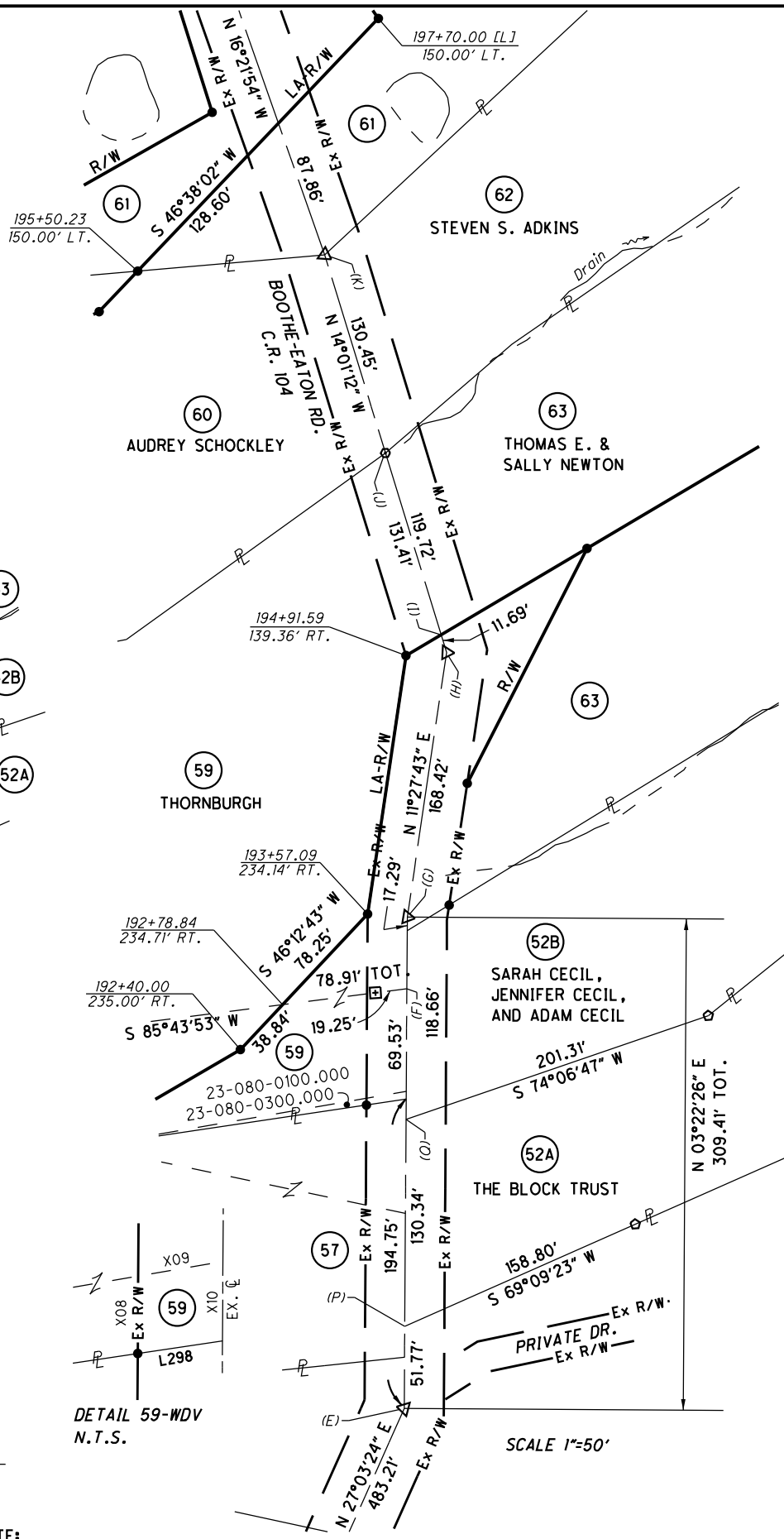
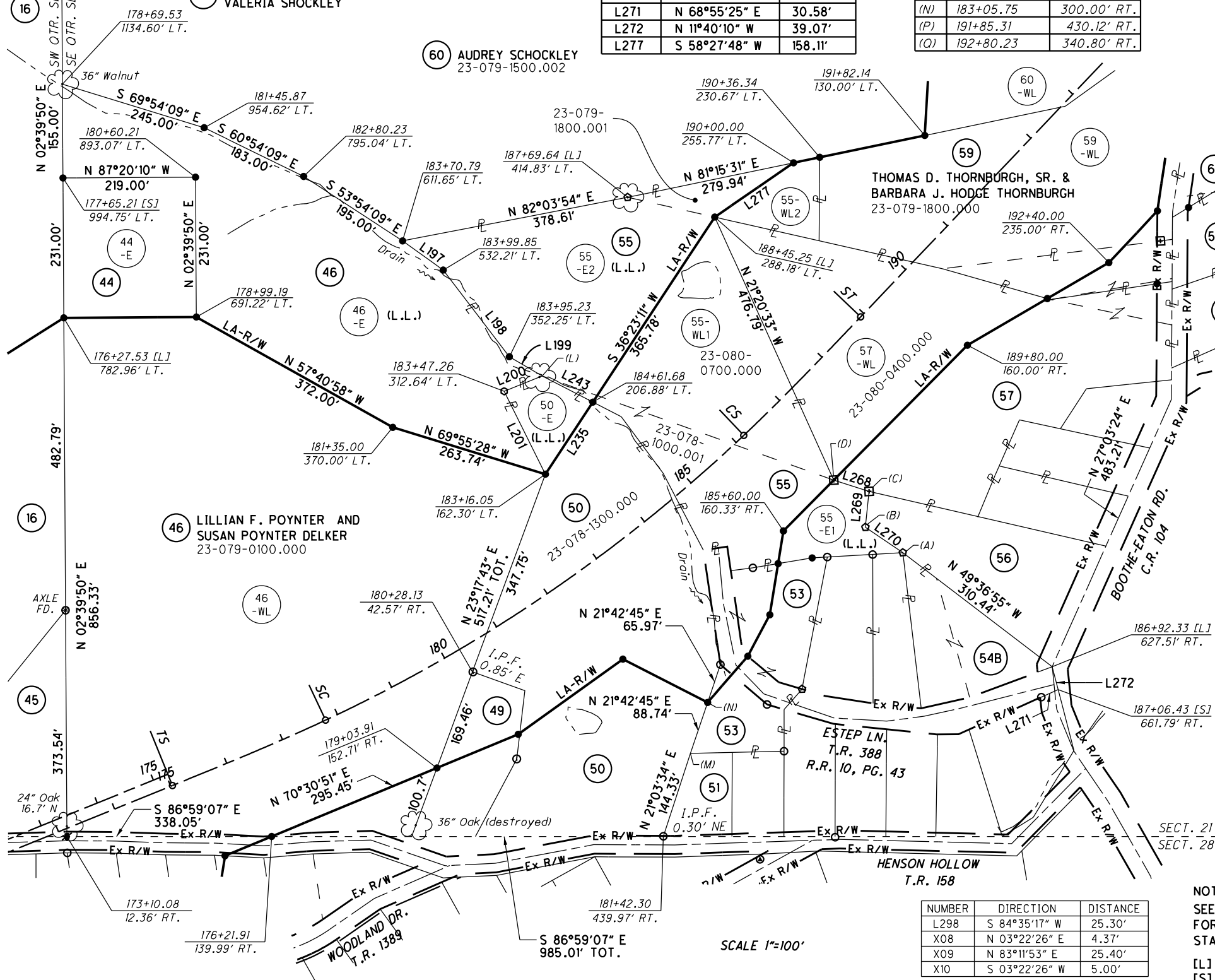
- MONUMENT LEGEND**
- STONE FOUND
 - FENCE POST
 - R.R.S. FOUND
 - R.R.S. SET
 - P.K. NAIL FOUND
 - CONC. MONUMENT FD.
 - REFER. MONUMENT SET
 - REBAR FOUND
 - AXLE FOUND
 - IRON PIN FOUND
 - I.P.F. WITH I.D. CAP
 - 3/4" BAR SET
 - PROJECT CONTROL MON.
 - MONUMENT BOX FD.
 - MONUMENT BOX SET

LAWRENCE COUNTY,
UNION TOWNSHIP
SECT. 21, T-1-N, R-16-W

NUMBER	DIRECTION	DISTANCE
L197	S 51°17'33" E	82.63'
L198	S 34°21'37" E	180.00'
L199	S 56°39'12" E	62.91'
L200	S 71°09'15" W	67.79'
L201	S 23°27'09" E	153.00'
L235	N 36°23'11" E	142.54'
L243	S 59°42'04" E	94.16'
L268	N 69°21'51" W	61.24'
L269	N 08°55'45" E	59.60'
L270	N 52°55'15" W	74.64'
L271	N 68°55'25" E	30.58'
L272	N 11°40'10" W	39.07'
L277	S 58°27'48" W	158.11'

STA/OFF FROM C R/W S.R. 7

(A)	186+75.32 [S]	321.11' RT.
(B)	186+59.10 [S]	248.25' RT.
(C)	187+04.29 [S]	209.39' RT.
(D)	186+74.60 [S]	155.82' RT.
(E)	191+47.61	465.60' RT.
(F)	193+40.07	284.48' RT.
(G)	193+72.93	253.56' RT.
(H)	195+10.61	156.54' RT.
(I)	195+16.34	146.35' RT.
(J)	195+75.01	41.99' RT.
(K)	196+38.94	71.72' LT.
(L)	184+20.74	293.45' LT.
(M)	182+41.39	351.42' RT.
(N)	183+05.75	300.00' RT.
(P)	191+85.31	430.12' RT.
(Q)	192+80.23	340.80' RT.



NUMBER	DIRECTION	DISTANCE
L298	S 84°35'17" W	25.30'
X08	N 03°22'26" E	4.37'
X09	N 83°11'53" E	25.40'
X10	S 03°22'26" W	5.00'

NOTE:
SEE SHEET 2 OF 82
FOR ALTERNATE METHOD OF
STATIONING FROM SPIRAL CURVES
[L] MEASURED FROM LONG TANGENT
[S] MEASURED FROM SHORT TANGENT

REV. BY	DATE	DESCRIPTION

RIGHT OF WAY BOUNDARY SHEET
MISCELLANEOUS DETAILS

LAW-7-2.17

PID NO. 75923

R/W DESIGNER TB R/W REVIEWER SER

78 / 82

U:\173608714\LA\75923\row\sheet\75923RBO40.dgn 10/11/2019 12:31:29 PM aboyce



0 100 200 300 400
HORIZONTAL SCALE IN FEET

PID NO. 75923

R/W DESIGNER TB
R/W REVIEWER SER

RIGHT OF WAY BOUNDARY SHEET
MISCELLANEOUS DETAILS

LAW - 7 - 2.17

79 / 82

LAWRENCE COUNTY UNION TOWNSHIP SECT. 22, T-1-N, R-16-W

NUMBER	DIRECTION	DISTANCE
L471	S 75°56'01" W	646.00'
L472	S 75°56'01" W	135.50'
L473	S 84°48'06" E	69.32'
L490	N 39°24'48" E	418.85'
L491	N 53°01'18" E	235.85'
L492	S 54°09'33" E	459.83'
L517	N 70°52'40" E	397.24'
L527	N 32°28'51" W	8.66'
L531	S 13°49'36" E	45.97'
L532	S 07°30'36" E	397.17'
L533	S 46°15'30" W	105.49'
L534	S 46°05'24" W	133.00'
L535	S 45°49'56" W	136.41'
L536	N 65°05'12" W	239.33'
L537	N 08°53'46" W	48.62'
L538	N 64°37'46" W	107.81'
L539	N 46°19'14" E	351.38'
L540	N 37°48'55" W	156.30'

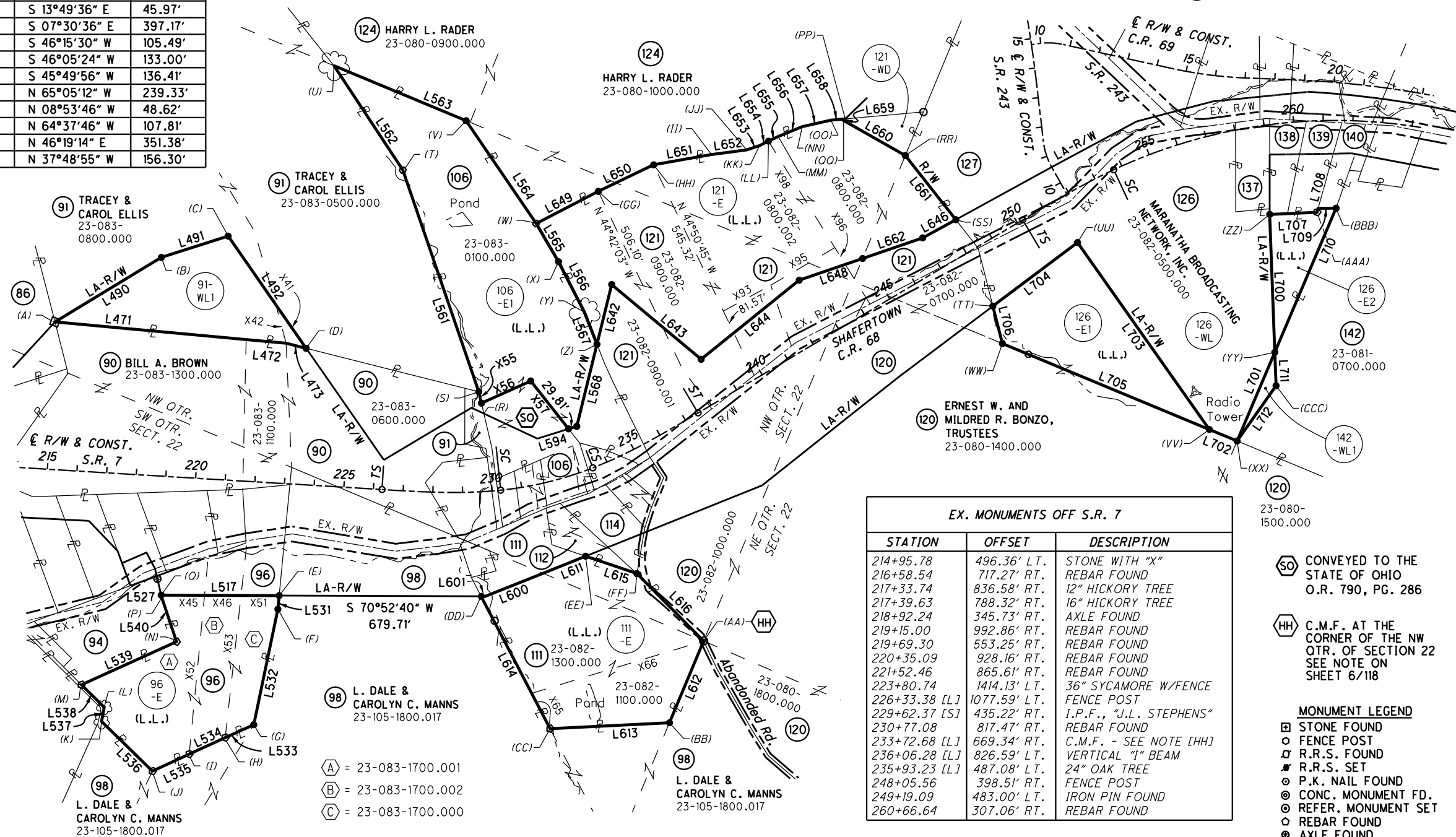
- (86) WESLEY L. COLLINS
- (94) CHARLES W. & MAZIE L. RULEN
- (96) JASPER & DELLA M. RIGNEY

- (106) WILLIAM RICHARD HYSSELL
- (111) RICKEY BLACK
- (112) SHEILA ELLIS, DENNIS BLACK AND RANDY BLACK

- (114) PAUL & CAROL BLACK
- (121) GEORGE W. & MARILYN BLACK
- (127) JOSEPH E. GAGNON AND DORIS PRITT
- (137) STATE OF OHIO

- (138) STATE OF OHIO
- (139) FRED HENSON, JR.
- (140) STATE OF OHIO
- (142) LARRY J. & LINDA K. SITES

NUMBER	DIRECTION	DISTANCE
L561	N 38°15'19" W	788.76'
L562	N 52°44'55" W	420.81'
L563	S 86°46'19" E	481.80'
L564	S 53°34'11" E	418.82'
L565	S 49°44'59" E	148.95'
L566	S 46°24'04" E	190.96'
L567	S 40°51'56" E	115.97'
L568	S 05°28'35" E	284.50'
L594	S 53°12'29" W	139.20'
L600	N 48°49'16" E	208.87'
L601	N 70°52'40" E	14.35'
L611	N 48°49'15" E	154.57'
L612	S 03°18'47" W	298.32'
L613	S 67°49'04" W	402.54'
L614	N 46°51'06" W	502.35'
L615	N 89°23'51" E	182.20'
L616	S 64°04'04" E	319.36'
L642	S 05°28'35" E	206.99'
L643	N 69°25'45" W	392.17'
L644	S 31°47'59" W	424.26'
L646	S 41°55'04" W	127.13'
L648	S 51°45'05" W	225.38'
L649	N 43°21'08" E	235.76'
L650	N 44°58'51" E	206.56'
L651	N 60°32'40" E	198.11'
L652	N 63°14'06" E	118.91'
L653	N 52°05'24" E	45.88'
L654	N 44°31'10" E	33.50'
L655	N 45°01'40" E	36.24'
L656	N 48°12'29" E	87.75'
L657	N 58°11'17" E	98.73'
L658	N 65°33'58" E	48.32'
L659	S 26°44'59" W	7.79'
L660	S 79°46'36" E	239.12'
L661	S 57°31'19" E	274.76'
L662	S 51°45'05" W	213.94'
L700	N 21°27'28" W	464.49'
L701	S 03°42'07" W	324.44'
L702	N 86°46'19" W	101.02'
L703	S 54°32'21" E	770.01'
L704	N 33°45'35" E	356.31'
L705	N 86°46'19" W	754.62'
L706	N 33°36'14" W	129.67'
L707	N 68°05'58" E	159.83'
L708	N 03°51'15" W	14.00'
L709	N 70°34'40" E	60.00'
L710	S 03°42'07" W	526.93'
L711	S 21°27'28" E	112.42'
L712	S 15°48'53" W	227.76'



STATION	OFFSET	DESCRIPTION
214+95.78	496.36' LT.	STONE WITH "X" REBAR FOUND
216+58.54	717.27' RT.	12" HICKORY TREE
217+33.74	836.58' RT.	16" HICKORY TREE
217+39.63	788.32' RT.	AXLE FOUND
218+92.24	345.73' RT.	REBAR FOUND
219+15.00	992.86' RT.	REBAR FOUND
219+69.30	553.25' RT.	REBAR FOUND
220+35.09	928.16' RT.	REBAR FOUND
221+52.46	865.61' RT.	REBAR FOUND
223+80.74	1414.13' LT.	36" SYCAMORE W/FENCE
226+33.38 [L]	1077.59' LT.	FENCE POST
229+62.37 [S]	435.22' RT.	I.P.F., "J.L. STEPHENS"
230+77.08	817.47' RT.	REBAR FOUND
233+72.68 [L]	669.34' RT.	C.M.F. - SEE NOTE [HH]
236+06.28 [L]	826.59' LT.	VERTICAL "I" BEAM
235+93.23 [L]	487.08' LT.	24" OAK TREE
248+05.56	398.51' RT.	FENCE POST
249+19.09	483.00' LT.	IRON PIN FOUND
260+66.64	307.06' RT.	REBAR FOUND

- (SO) CONVEYED TO THE STATE OF OHIO O.R. 790, PG. 286
- (HH) C.M.F. AT THE CORNER OF THE NW QTR. OF SECTION 22 SEE NOTE ON SHEET 6/118

MONUMENT LEGEND

- ☐ STONE FOUND
- FENCE POST
- ⊙ R.R.S. FOUND
- ⊙ R.R.S. SET
- ⊙ P.K. NAIL FOUND
- ⊙ CONC. MONUMENT FD.
- ⊙ REFER. MONUMENT SET
- ⊙ REBAR FOUND
- ⊙ AXLE FOUND
- ⊙ IRON PIN FOUND
- ⊙ I.P.F. WITH I.D. CAP
- 3/4" BAR SET
- ⊙ PROJECT CONTROL MON.
- ⊙ MONUMENT BOX FD.
- ⊙ MONUMENT BOX SET

SEE SHEET 82/82 FOR COURSES X45 - X98

NOTE:
SEE BOUNDARY DETAIL SHEETS 51 - 57 FOR ADDITIONAL BOUNDARY INFORMATION NOT SHOWN HEREON

NOTE:
SEE SHEET 2 OF 82 FOR ALTERNATE METHOD OF STATIONING FROM SPIRAL CURVES
[L] MEASURED FROM LONG TANGENT
[S] MEASURED FROM SHORT TANGENT

(A)	214+95.78	496.36' LT.
(B)	218+40.00	735.00' LT.
(C)	220+60.00	820.00' LT.
(D)	223+45.03	459.17' LT.
(E)	223+04.96	377.35' RT.
(F)	223+03.33	423.30' RT.
(G)	222+45.70	816.26' RT.
(H)	221+52.46	865.61' RT.
(I)	220+35.09	928.16' RT.
(J)	219+15.00	992.86' RT.

(K)	217+33.74	836.58' RT.
(L)	217+39.63	788.32' RT.
(M)	216+58.54	717.27' RT.
(N)	219+69.30	553.25' RT.
(P)	219+10.84	408.30' RT.
(Q)	219+08.37	400.00' RT.
(R)	229+99.55 [S]	262.56' LT.
(S)	229+90.21 [S]	337.28' LT.
(T)	226+33.38 [L]	1077.59' LT.
(U)	223+80.74	1414.13' LT.
(V)	233+74.68 [S]	1243.84' LT.

(W)	236+06.28 [L]	826.59' LT.
(X)	236+05.45 [L]	677.64' LT.
(Y)	235+93.23 [L]	487.08' LT.
(Z)	235+74.68 [L]	372.60' LT.
(AA)	233+72.68 [L]	669.34' RT.
(BB)	233+08.60	894.40' RT.
(CC)	230+77.08	817.47' RT.
(DD)	229+25.73 [S]	348.44' RT.
(EE)	232+42.47	274.07' RT.
(FF)	233+58.06 [S]	385.33' RT.
(GG)	238+41.62	812.52' LT.

(HH)	240+47.38	794.33' LT.
(II)	242+32.80	724.58' LT.
(JJ)	243+42.01	677.53' LT.
(KK)	243+86.86	667.87' LT.
(LL)	244+20.25	665.19' LT.
(MM)	244+56.35	661.97' LT.
(NN)	245+43.19	649.33' LT.
(OO)	246+36.95	618.40' LT.
(PP)	246+80.51	597.50' LT.
(QQ)	246+72.92	595.72' LT.
(RR)	247+91.42	388.03' LT.

(SS)	248+27.05	115.59' LT.
(TT)	247+85.76	198.30' RT.
(UU)	251+40.00 [L]	160.00' RT.
(VV)	252+00.00	927.67' RT.
(WW)	247+49.00	322.65' RT.
(XX)	253+60.08	1003.06' RT.
(YY)	257+80.00	759.36' RT.
(ZZ)	258+73.49	299.33' RT.
(AAA)	260+66.39	307.71' RT.
(BBB)	261+43.61	295.43' RT.
(CCC)	257+42.93	870.00' RT.

REV. BY	DATE	DESCRIPTION

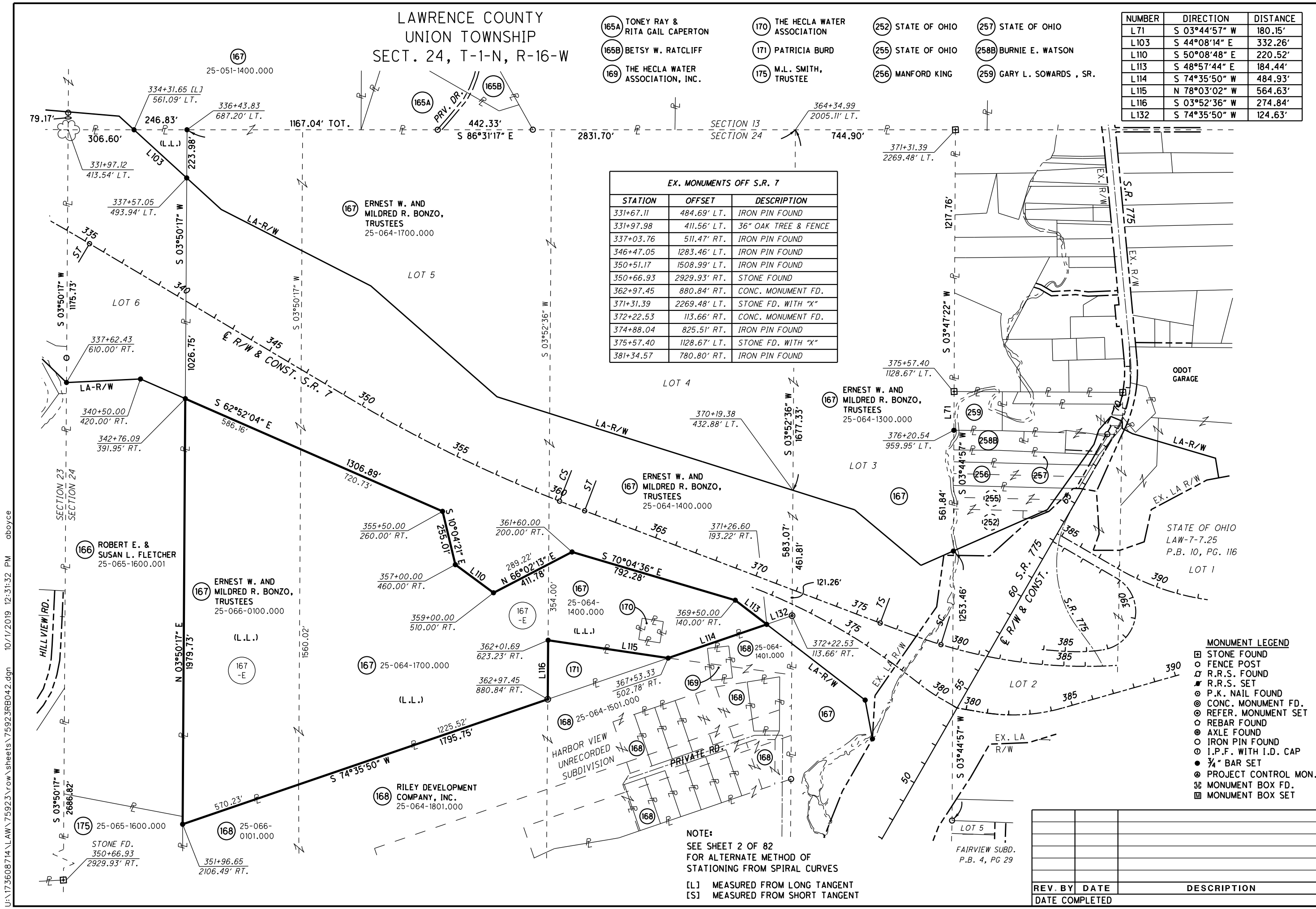
U:\173608714\Law\75923\row\sheet\75923RBO41.dgn 10/11/2019 12:31:31 PM aboyce

LAWRENCE COUNTY
UNION TOWNSHIP
SECT. 24, T-1-N, R-16-W

- (165A) TONEY RAY & RITA GAIL CAPERTON
- (165B) BETSY W. RATCLIFF
- (169) THE HECLA WATER ASSOCIATION, INC.
- (170) THE HECLA WATER ASSOCIATION
- (171) PATRICIA BURD
- (175) M.L. SMITH, TRUSTEE
- (252) STATE OF OHIO
- (255) STATE OF OHIO
- (256) MANFORD KING
- (257) STATE OF OHIO
- (258B) BURNIE E. WATSON
- (259) GARY L. SOWARDS, SR.

NUMBER	DIRECTION	DISTANCE
L71	S 03°44'57" W	180.15'
L103	S 44°08'14" E	332.26'
L110	S 50°08'48" E	220.52'
L113	S 48°57'44" E	184.44'
L114	S 74°35'50" W	484.93'
L115	N 78°03'02" W	564.63'
L116	S 03°52'36" W	274.84'
L132	S 74°35'50" W	124.63'

STATION	OFFSET	DESCRIPTION
331+67.11	484.69' LT.	IRON PIN FOUND
331+97.98	411.56' LT.	36" OAK TREE & FENCE
337+03.76	511.47' RT.	IRON PIN FOUND
346+47.05	1283.46' LT.	IRON PIN FOUND
350+51.17	1508.99' LT.	IRON PIN FOUND
350+66.93	2929.93' RT.	STONE FOUND
362+97.45	880.84' RT.	CONC. MONUMENT FD.
371+31.39	2269.48' LT.	STONE FD. WITH "X"
372+22.53	113.66' RT.	CONC. MONUMENT FD.
374+88.04	825.51' RT.	IRON PIN FOUND
375+57.40	1128.67' LT.	STONE FD. WITH "X"
381+34.57	780.80' RT.	IRON PIN FOUND



- MONUMENT LEGEND**
- ☐ STONE FOUND
 - FENCE POST
 - ⊠ R.R.S. FOUND
 - ⊡ R.R.S. SET
 - ⊙ P.K. NAIL FOUND
 - ⊙ CONC. MONUMENT FD.
 - ⊙ REFER. MONUMENT SET
 - ⊙ REBAR FOUND
 - ⊙ AXLE FOUND
 - ⊙ IRON PIN FOUND
 - ⊙ I.P.F. WITH I.D. CAP
 - 3/4" BAR SET
 - ⊙ PROJECT CONTROL MON.
 - ⊠ MONUMENT BOX FD.
 - ⊠ MONUMENT BOX SET

NOTE:
SEE SHEET 2 OF 82
FOR ALTERNATE METHOD OF
STATIONING FROM SPIRAL CURVES

[L] MEASURED FROM LONG TANGENT
[S] MEASURED FROM SHORT TANGENT

REV. BY	DATE	DESCRIPTION

HORIZONTAL SCALE IN FEET

0 100 200 300 400

R/W DESIGNER TB

R/W REVIEWER SER

PID NO.

75923

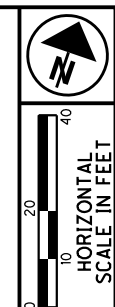
RIGHT OF WAY BOUNDARY SHEET

MISCELLANEOUS DETAILS

LAW - 7 - 2.17

80 / 82

U:\173608714\Law\75923\row\sheet\75923RBO42.dgn 10/11/2019 12:31:32 PM aboyce



PID NO. 75923
R/W DESIGNER TB
R/W REVIEWER SER

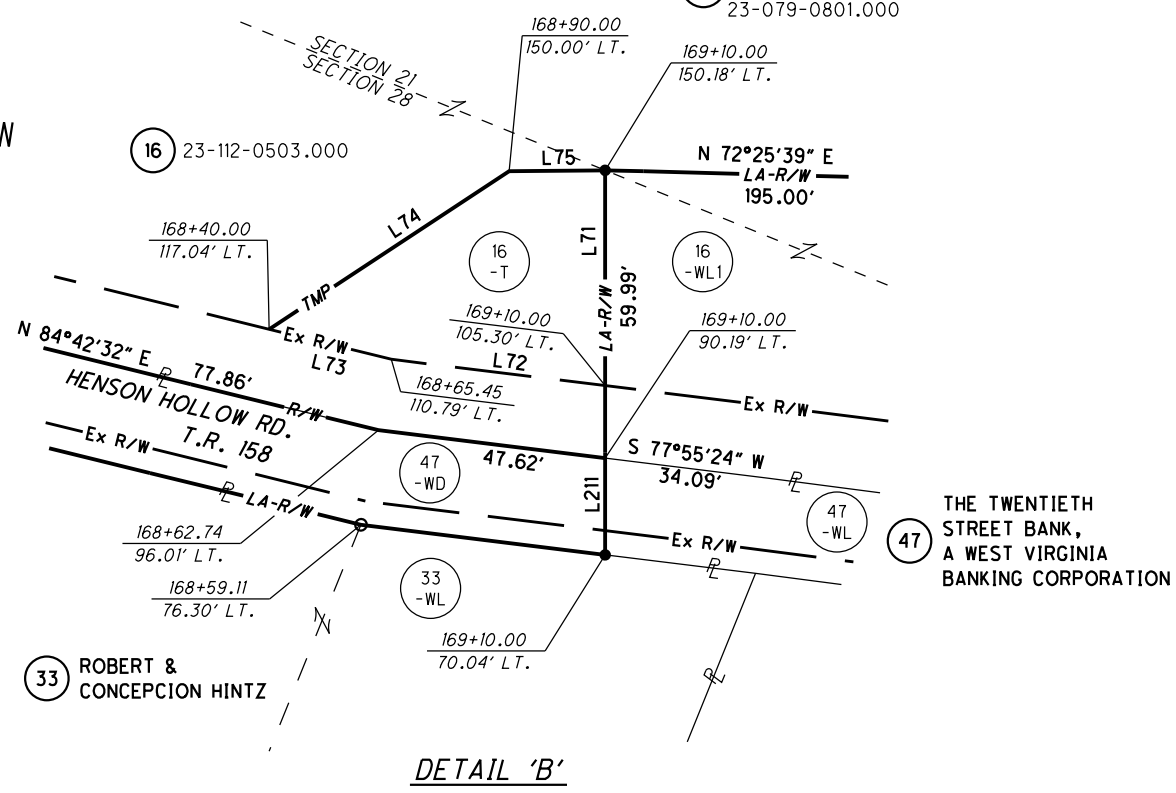
RIGHT OF WAY BOUNDARY SHEET
MISCELLANEOUS DETAILS

LAW-7-2.17

81 / 82

LAWRENCE COUNTY
UNION TOWNSHIP
SECT. 21 & 28, T-1-N, R-16-W

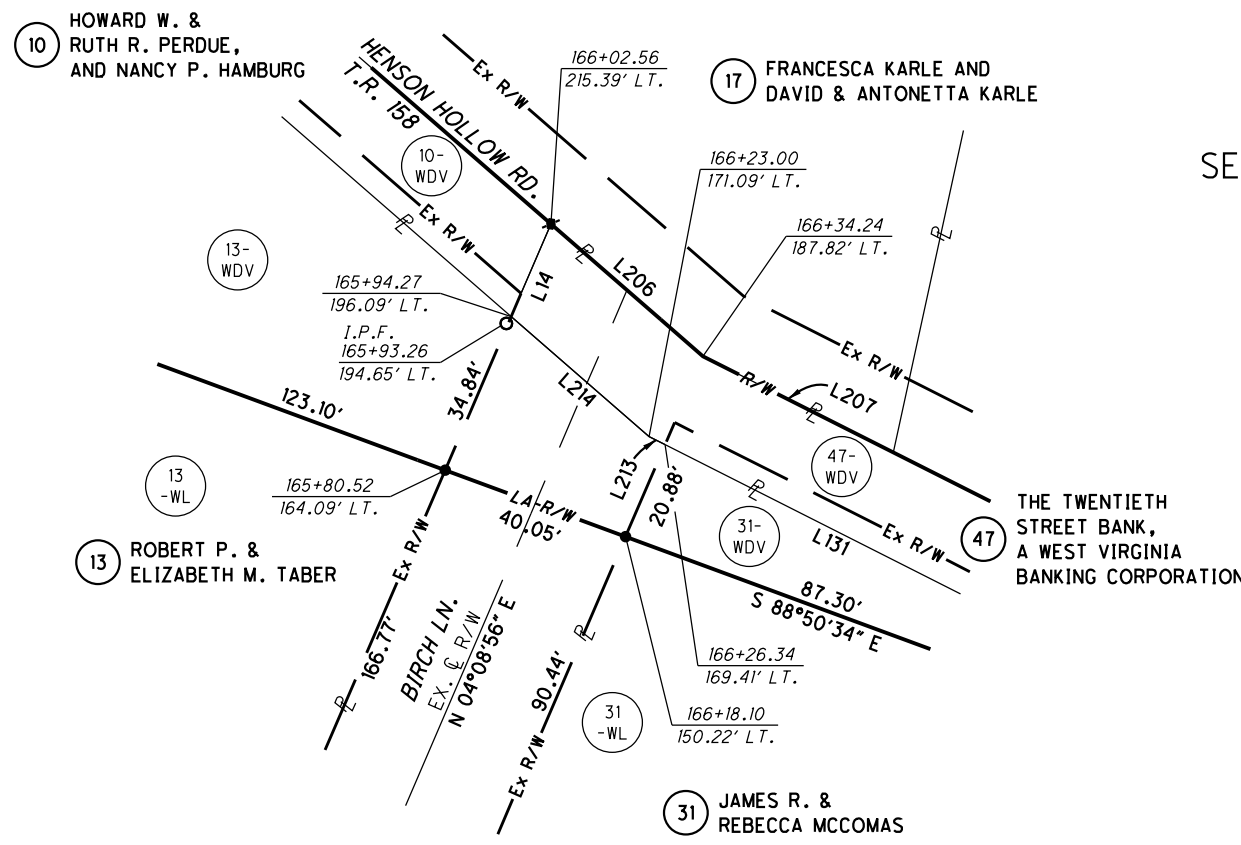
NUMBER	DIRECTION	DISTANCE
L71	S 19°05'44" E	44.88'
L72	S 77°55'24" W	44.89'
L73	S 84°42'32" W	26.21'
L74	N 37°30'44" E	59.89'
L75	N 70°22'50" E	20.00'
L211	S 19°05'44" E	20.15'



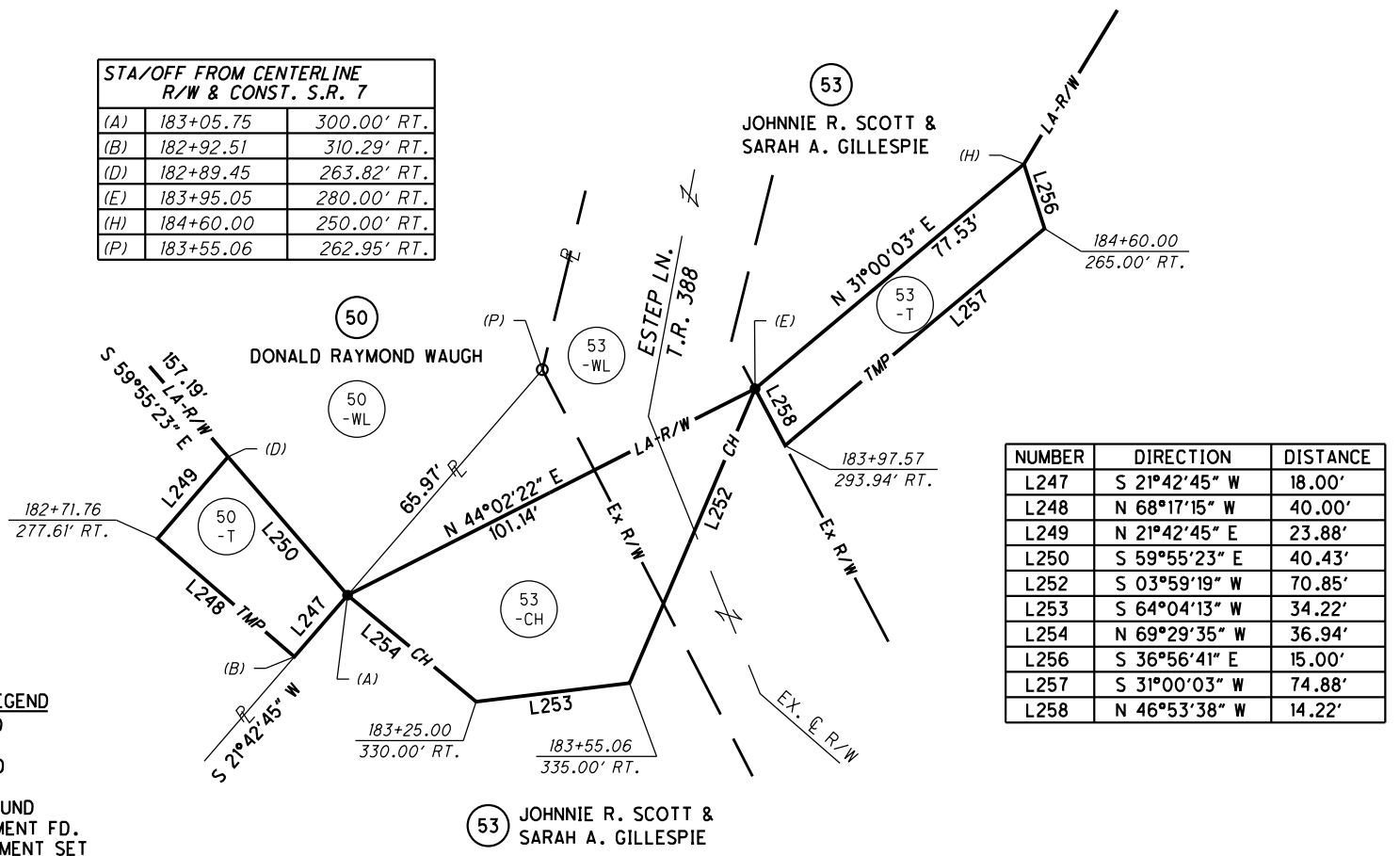
DETAIL 'B'

NUMBER	DIRECTION	DISTANCE
L14	N 04°08'56" E	21.00'
L131	N 82°18'18" W	94.42'
L206	S 68°03'49" E	42.01'
L207	S 82°18'18" E	95.18'
L213	N 82°18'18" W	3.74'
L214	N 68°03'49" W	38.09'

DETAIL 'A'



STA/OFF FROM CENTERLINE	R/W & CONST. S.R. 7
(A)	183+05.75 300.00' RT.
(B)	182+92.51 310.29' RT.
(D)	182+89.45 263.82' RT.
(E)	183+95.05 280.00' RT.
(H)	184+60.00 250.00' RT.
(P)	183+55.06 262.95' RT.



NUMBER	DIRECTION	DISTANCE
L247	S 21°42'45" W	18.00'
L248	N 68°17'15" W	40.00'
L249	N 21°42'45" E	23.88'
L250	S 59°55'23" E	40.43'
L252	S 03°59'19" W	70.85'
L253	S 64°04'13" W	34.22'
L254	N 69°29'35" W	36.94'
L256	S 36°56'41" E	15.00'
L257	S 31°00'03" W	74.88'
L258	N 46°53'38" W	14.22'

DETAIL 'D'

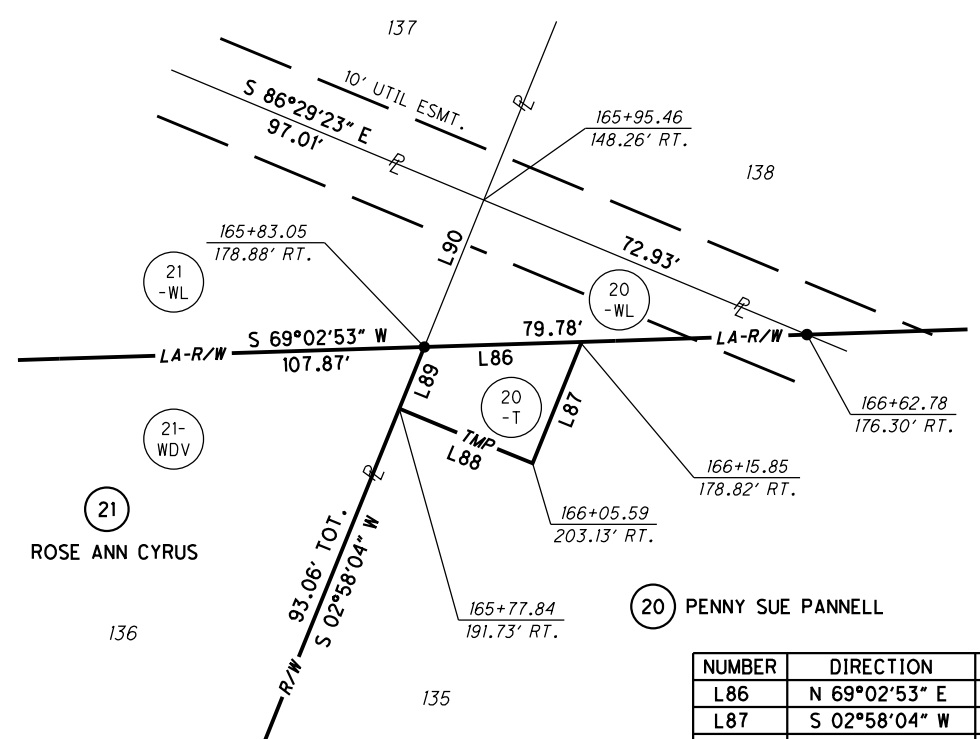
MONUMENT LEGEND

- ☐ STONE FOUND
- FENCE POST
- ⊕ R.R.S. FOUND
- ⊕ R.R.S. SET
- ⊕ P.K. NAIL FOUND
- ⊕ CONC. MONUMENT FD.
- ⊕ REFER. MONUMENT SET
- ⊕ REBAR FOUND
- ⊕ AXLE FOUND
- IRON PIN FOUND
- ⊕ I.P.F. WITH I.D. CAP
- 3/4" BAR SET
- ⊕ PROJECT CONTROL MON.
- ⊕ MONUMENT BOX FD.
- ⊕ MONUMENT BOX SET

NOTE:
SEE SHEET 2 OF 82
FOR ALTERNATE METHOD OF
STATIONING FROM SPIRAL CURVES
[L] MEASURED FROM LONG TANGENT
[S] MEASURED FROM SHORT TANGENT

NUMBER	DIRECTION	DISTANCE
L86	N 69°02'53" E	32.82'
L87	S 02°58'04" W	27.32'
L88	N 86°45'50" W	30.00'
L89	N 02°58'04" E	13.87'
L90	N 02°58'04" E	33.04'

DETAIL 'C'



U:\173608714_LAW\75923\row\sheet\75923RBO45.dgn 10/11/2019 12:31:33 PM aboyce

