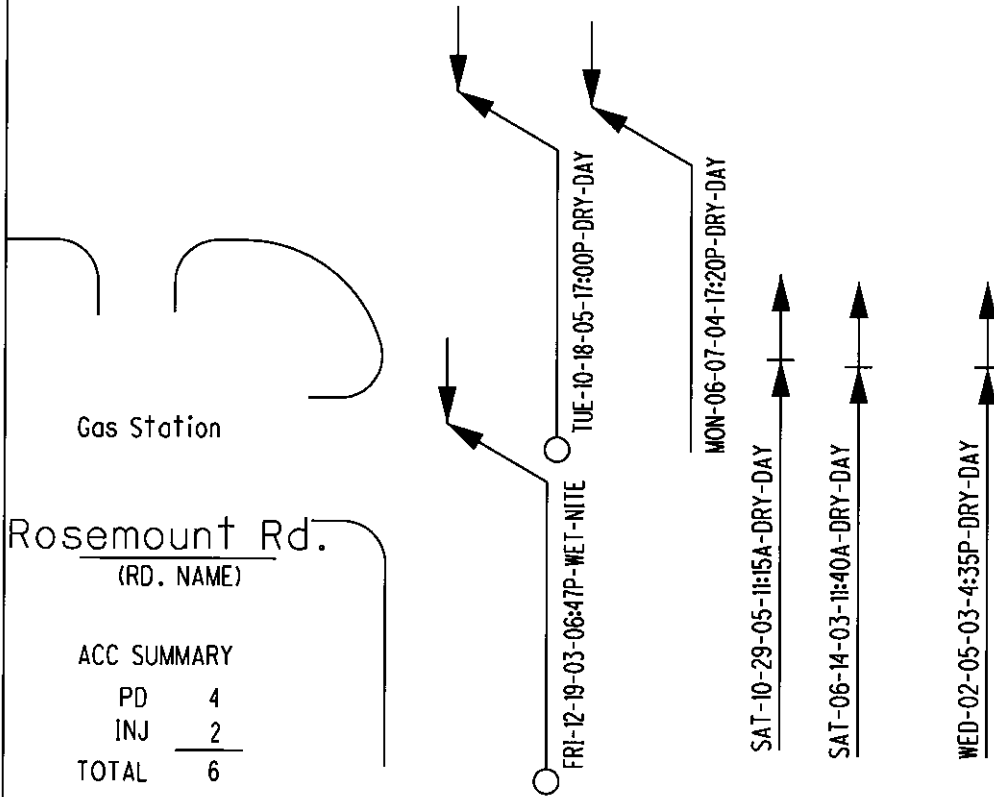


INDICATE NORTH

COLLISION DIAGRAM

Accident listings for proposed left turn lane at Rosemont Road and State Route 139.



SYMBOLS

- ← MOVING VEHICLE
- ←→→→ BACKING VEHICLE
- — — NON-INVOLVED VEHICLE
- ⊗ — — PEDESTRIAN
- ▣ PARKED VEHICLE
- FIXED OBJECT
- FATAL ACCIDENT
- INJURY ACCIDENT

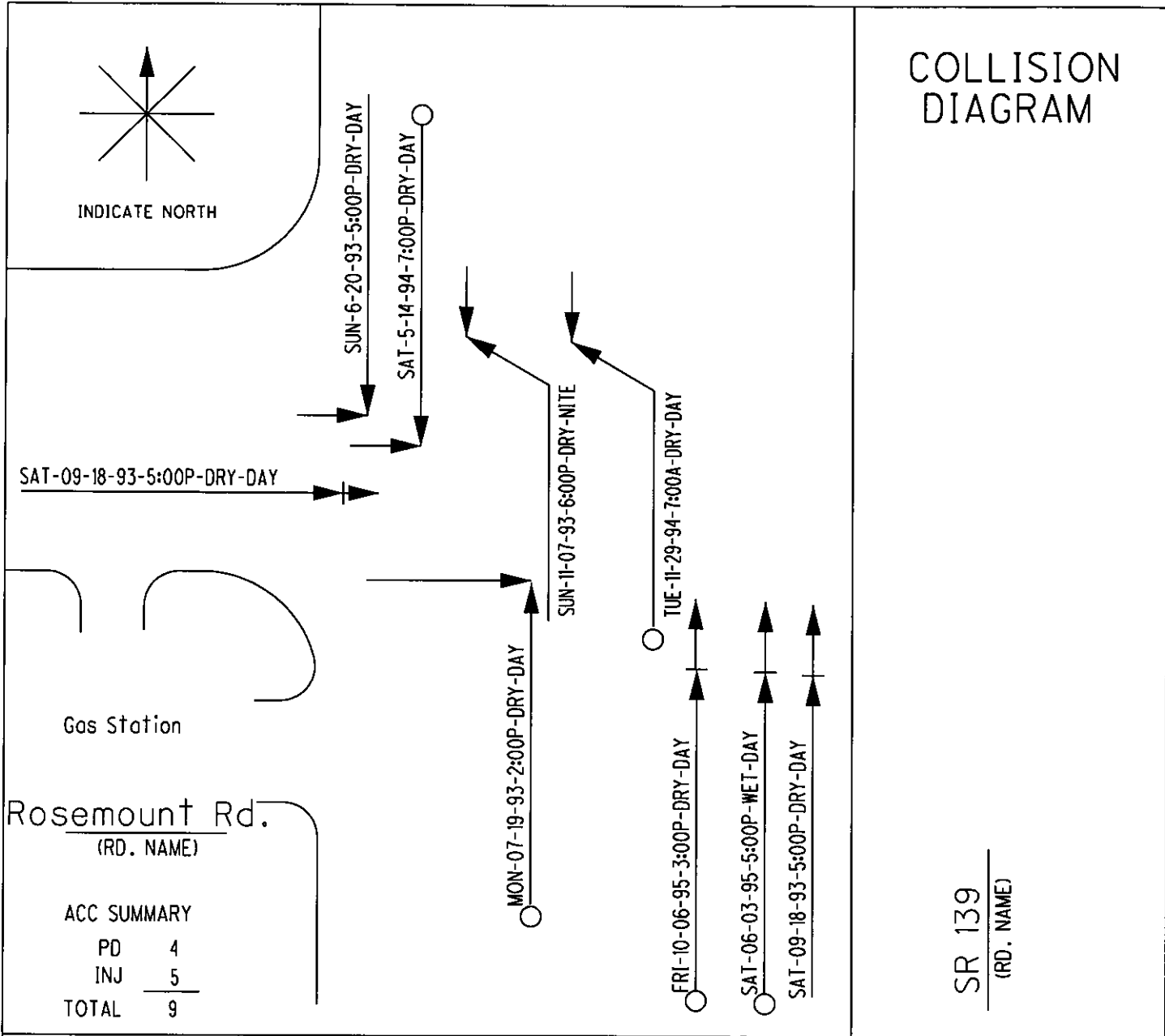
TYPES OF COLLISIONS

- ←+← REAR END
- ←+← HEAD ON
- ←+← SIDE SWIPE
- ←+← OUT OF CONTROL
- ←+← LEFT TURN
- ←+← RIGHT ANGLE

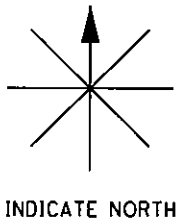
SHOW FOR EACH ACCIDENT

1. DAY, DATE, AND TIME
2. WEATHER AND ROAD SURFACE - IF UNUSUAL CONDITION EXISTED
3. NITE - IF BETWEEN DUSK AND DAWN

INTERSECTION SR 139 AND Rosemont Rd.
 PERIOD 3 Years : FROM 2003 TO 2005



COLLISION DIAGRAM



INDICATE NORTH

SAT-09-18-93-5:00P-DRY-DAY

SUN-6-20-93-5:00P-DRY-DAY

SAT-5-14-94-7:00P-DRY-DAY

MON-07-19-93-2:00P-DRY-DAY

SUN-11-07-93-6:00P-DRY-NITE

TUE-11-29-94-7:00A-DRY-DAY

FRI-10-06-95-3:00P-DRY-DAY

SAT-06-03-95-5:00P-WET-DAY

SAT-09-18-93-5:00P-DRY-DAY

Gas Station

Rosemount Rd.
(RD. NAME)

ACC SUMMARY

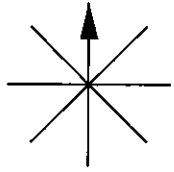
PD	4
INJ	5
TOTAL	9

SR 139
(RD. NAME)

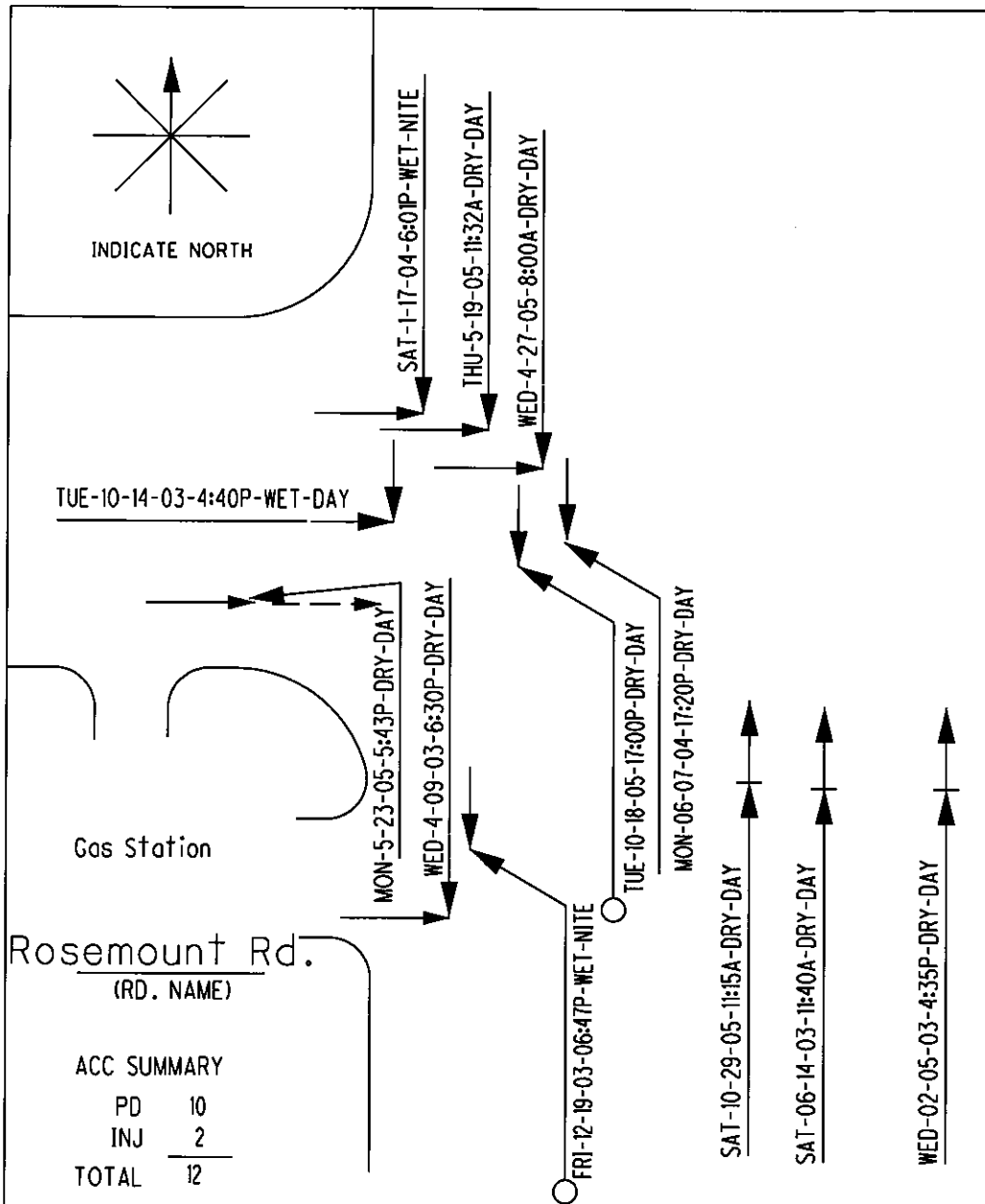
SYMBOLS	TYPES OF COLLISIONS	SHOW FOR EACH ACCIDENT
<ul style="list-style-type: none"> ← MOVING VEHICLE ←>>> BACKING VEHICLE ▲ NON-INVOLVED VEHICLE ⊗ PEDESTRIAN ▣ PARKED VEHICLE □ FIXED OBJECT ● FATAL ACCIDENT ○ INJURY ACCIDENT 	<ul style="list-style-type: none"> ←+ REAR END ←> HEAD ON ←> SIDE SWIPE ←> OUT OF CONTROL ←> LEFT TURN ←> RIGHT ANGLE 	<ol style="list-style-type: none"> 1. DAY, DATE, AND TIME 2. WEATHER AND ROAD SURFACE - IF UNUSUAL CONDITION EXISTED 3. NITE - IF BETWEEN DUSK AND DAWN

INTERSECTION SR 139 AND Rosemount Rd.
 PERIOD 3 Years : FROM 1993 TO 1995

COLLISION DIAGRAM



INDICATE NORTH



SR 139
(RD. NAME)

SYMBOLS

- ← MOVING VEHICLE
- ←>>> BACKING VEHICLE
- ▲ --- NON-INVOLVED VEHICLE
- ⊗ --- PEDESTRIAN
- ▣ PARKED VEHICLE
- FIXED OBJECT
- FATAL ACCIDENT
- INJURY ACCIDENT

TYPES OF COLLISIONS

- ←|← REAR END
- ←|→ HEAD ON
- ←|↘ SIDE SWIPE
- ←|○ OUT OF CONTROL
- ←|↙ LEFT TURN
- ←|↘ RIGHT ANGLE

SHOW FOR EACH ACCIDENT

1. DAY, DATE, AND TIME
2. WEATHER AND ROAD SURFACE - IF UNUSUAL CONDITION EXISTED
3. NITE - IF BETWEEN DUSK AND DAWN

INTERSECTION SR 139 AND Rosemount Rd.
 PERIOD 3 Years : FROM 2003 TO 2005

TRAFFIC CRASH REPORT

OH-1 (Rev. 10/99)



LOCAL REPORT # *
03-OH-0254

CRASH SEVERITY
3 1 FATAL 3 PDO
2 INJURY 4 UNKNOWN

PRIVATE PROPERTY
X YES

HIT/SWIP
1 NOT HIT/SWIP
2 SOLVED
3 UNSOLVED

PHOTOS TAKEN
X YES

OH-2 OH-3 OH-1P OTHER

PLCIC: *
07300

REPORTING AGENCY *
SCIOTO CO. S.O.

UNITS
02

UNIT ERROR
01 98 = ANIMAL
99 = UNKNOWN

DATE OF CRASH *
10142003

TYPE OF CRASH DAY OF WEEK C.R. V.L.A.S. TYP. NAME (OF CITY, VILLAGE OR TOWNSHIP) * COUNTY # LATITUDE LONGITUDE
1640 TUE X CLAY 73

CRASH OCCURRED ON PREFIX CRASH LOCATION TYPE LOC TYPE LOCATION POINT USED LOCAL INFORMATION
ST. RT. 139 3 1 NAMED STREET 3 NUMBERED ROUTE
2 NUMBERED STREET

REFERENCE POINT USED REF POINT REFERENCE POINT USED 04 HOUSE NUMBER 08 PLACE NAME W/O REFERENCE
01 STATE LINE 05 TOWNSHIP BOUNDARY 09 DRIVEWAY
02 INTERSECTION 2 STREETS 06 MILE POST 10 STREET OR ROUTE W/O
03 COUNTY LINE 07 CORPORATION LIMIT REFERENCE

DL STATE DL # NAME (LAST, FIRST, MIDDLE) ADDRESS (STREET, CITY, STATE, ZIP CODE)
OH RN896676 0102 SAMMONS, JUANITA 456 S. RICHARDSON AVE. COLUMBUS, OH. 43204

OFFENSE CHARGED OFFENSE DESCRIPTION
4511.13 C 2 RED LIGHT 004513

OWNER NAME (IF SAME, WRITE "SAME") ADDRESS (STREET, CITY, STATE, ZIP CODE)
SAMMONS, JOHN SAME

YEAR MAKE MODEL COLOR INSURANCE COMPANY TOWING SERVICE OWNER PHONE #
1995 BULICK CENTURY RED SAFE AUTO

DL STATE DL # NAME (LAST, FIRST, MIDDLE) ADDRESS (STREET, CITY, STATE, ZIP CODE)
OH RUL134074 0201 RIEPENHOFF, MARQUITA A. 3668 ST. RT. 522 WHEELERSBURG, OH. 45694

OFFENSE CHARGED OFFENSE DESCRIPTION
01201958 45 F 740.574.8598

OWNER NAME (IF SAME, WRITE "SAME") ADDRESS (STREET, CITY, STATE, ZIP CODE)
RIEPENHOFF, STEVEN SAME

YEAR MAKE MODEL COLOR INSURANCE COMPANY TOWING SERVICE OWNER PHONE #
1996 TOYOTA T100 BIK LIGHTNING ROD

DL STATE DL # NAME (LAST, FIRST, MIDDLE) ADDRESS (STREET, CITY, STATE, ZIP CODE)
OH 01 SAMMONS, JOHN 456 S. RICHARDSON AV. COLUMBUS, OH.

OFFENSE CHARGED OFFENSE DESCRIPTION

INJURED TAKEN BY TRANSPORTED BY INJURED TAKEN TO
1 NONE 4 OTHER 1 26194162 M
2 EMS 5 UNKNOWN
3 POLICE

DL STATE DL # NAME (LAST, FIRST, MIDDLE) ADDRESS (STREET, CITY, STATE, ZIP CODE)
OH 01 SAMMONS, JOHN 456 S. RICHARDSON AV. COLUMBUS, OH.

INJURED TAKEN BY TRANSPORTED BY INJURED TAKEN TO
1 NONE 4 OTHER
2 EMS 5 UNKNOWN
3 POLICE

SEATING POSITION SAFETY EQUIPMENT AIR BAG AIR BAG SWITCH EJECTION TRAPPED INJURIES

01 FRONT - LEFT (MC DRIVER) 04 MOTORIST 1. 1. NOT DEPLOYED 4. NOT PRESENT 1. 1. NOT TRAPPED 1. 1. NO INJURY
02 FRONT - MIDDLE 01 NONE USED 2. DEPLOYED-FRONT 2. IN ON POSITION 2. 2. TOTALLY EJECTED 2. 2. EXTRICATED BY 2. 2. POSSIBLE
03 FRONT - RIGHT 02 SHOULDER BELT ONLY 3. DEPLOYED-SIDE 3. IN OFF POSITION 3. 3. PARTIALLY EJECTED 3. 3. MECHANICAL 3. 3. NON-
04 SECOND - LEFT (MC PASS) 03 LAP BELT ONLY 4. DEPLOYED BOTH 4. UNKNOWN 4. 4. NOT APPLICABLE 4. 4. FREED BY 4. 4. INCAPACITATING
05 SECOND - MIDDLE 04 SHOULDER/LAP BELT 5. NOT APPLICABLE 5. 5. UNKNOWN 5. 5. NON-MECHANICAL 5. 5. FATAL INJURY
06 SECOND - RIGHT 05 CHILD SAFETY SEAT 6. UNKNOWN 6. 6. UNKNOWN 6. 6. MEANS 6. 6. UNKNOWN
07 THIRD - LEFT 06 MC HELMET USED 07 USE UNKNOWN 08 NONE USED 09 HELMET USED 10 PROTECTIVE PADS 11 REFLECTIVE CLOTHING 12 LIGHTING 13 OTHER 14 UNKNOWN

08 THIRD - MIDDLE 09 THIRD - RIGHT 10 SLEEPER SECTION OF CAB 11 ENCLOSED CARGO AREA 12 UNENCLOSED CARGO AREA 13 TRAILING UNIT 14 EXTERIOR 15 OTHER 16 NON-MOTORIST 17 UNKNOWN

BLANK FOR WITNESSES

TOP COPY - OOPS BOTTOM COPY - AGENCY

HSY7001

UNIT NUMBERS

NON-MOTORIST LOCATION

01 MARKED CROSSWALK AT INTERSECTION
02 INTERSECTION NO CROSSWALK
03 NON-INTERSECTION CROSSWALK
04 DRIVEWAY ACCESS CROSSWALK
05 IN ROADWAY
06 NOT IN ROADWAY
07 MEDIAN (BUT NOT SHOULDER)
08 ISLAND
09 SHOULDER
10 SIDEWALK
11 WITHIN 10 FEET OF ROADWAY (NOT SHOULDER, MEDIAN, SIDEWALK, ISLAND)
12 BEYOND 10 FEET OF ROADWAY (WITHIN TRAFFICWAY)
13 OUTSIDE TRAFFICWAY
14 SHARED USE PATHS OR TRAILS
15 UNKNOWN

TYPE OF UNIT

MOTORIST
01 SUB-COMPACT
02 COMPACT
03 MID SIZE
04 FULL SIZE
05 MINIVAN
06 SPORT UTILITY VEHICLE
07 PICKUP
08 PANEL/VAN
09 SINGLE UNIT TRUCK, 2 AXLES, 3 TIRES
10 SINGLE UNIT TRUCK, 3+ AXLES
11 TRUCK/TRAILER
12 TRUCK TRACTOR (BOBTAIL)
13 TRACTOR/SEMI-TRAILER
14 TRACTOR/DOUBLE SHOOT
15 TRACTOR/DOUBLE LONG
16 FIFTH WHEEL OR CONVERTER DOLLY
17 TRACTOR/TRIPLES
18 MOTORCYCLE
19 MOTORIZED BICYCLE
20 SCHOOL BUS
21 CHURCH BUS
22 PUBLIC BUS
23 OTHER BUS
24 POLICE VEHICLE
25 FIRE TRUCK
26 AMBULANCE/RESCUER
27 TAXI
28 MOTOR HOME
29 TRAIN
30 FARM VEHICLE
31 FARM EQUIPMENT
32 SNOWMOBILE
33 CONSTRUCTION EQUIPMENT
34 ALL OTHERS
NON-MOTORIST
35 ANIMAL W/DRIVER
36 ANIMAL W/BOGGY
37 BICYCLE
38 PEDESTRIAN
39 PEDALCYCLIST
40 SKATER
41 OTHER-NON MOTORIST
42 UNKNOWN

IN EMERGENCY RESPONSE

1 NO
2 YES
3 UNKNOWN

DAMAGE SCALE

1 NONE
2 NON-FUNCTIONAL DAMAGE
3 FUNCTIONAL DAMAGE
4 DISABLING DAMAGE
5 SEVERE
6 UNKNOWN

DAMAGE AREA

Most Damaged Area

01 NONE
02 CENTER FRONT
03 RIGHT FRONT
04 RIGHT SIDE
05 RIGHT REAR
06 REAR CENTER
07 LEFT REAR
08 LEFT SIDE
09 LEFT FRONT
10 TOP AND WINDOWS
11 UNDERCARRIAGE
12 LOAD/TRAILER
13 TOTAL (ALL AREAS)
14 OTHER
15 UNKNOWN

POINT OF IMPACT

01 NONE
02 CENTER FRONT
03 RIGHT FRONT
04 RIGHT SIDE
05 RIGHT REAR
06 REAR CENTER
07 LEFT REAR
08 LEFT SIDE
09 LEFT FRONT
10 TOP AND WINDOWS
11 UNDERCARRIAGE
12 LOAD/TRAILER
13 TOTAL (ALL AREAS)
14 OTHER
15 UNKNOWN

ACTION

1 NON-CONTACT
2 NON-COLLISION
3 STRIKING
4 STRUCK
5 BOTH STRIKING AND STRUCK
6 UNKNOWN

STRIKING VEHICLE: OVERRIDE/ UNDERRIDE

1 NO UNDERRIDE OR OVERRIDE
2 UNDERRIDE, COMPARTMENT INTRUSION
3 UNDERRIDE, NO COMPARTMENT INTRUSION
4 OVERRIDE, COMPARTMENT INTRUSION UNKNOWN
5 OVERRIDE, MOTOR VEHICLE IN TRANSPORT
6 OVERRIDE, OTHER VEHICLE
7 UNKNOWN

PRE-CRASH ACTIONS

MOTORIST
01 MOVEMENTS ESSENTIALLY STRAIGHT AHEAD
02 BACKING
03 CHANGING LANES
04 OVERTAKING/PASSING
05 TURNING RIGHT
06 TURNING LEFT
07 MAING U-TURN
08 ENTERING TRAFFIC LANE
09 LEAVING TRAFFIC LANE
10 PARKED
11 SLOWING/STOPPED IN TRAFFIC
12 DRIVERLESS
13 OTHER
14 UNKNOWN
NON-MOTORIST
15 ENTERING/CROSSING IN SPECIFIED LOCATION
16 WALKING, RUNNING, JOGGING, PLAYING, CYCLING
17 WORKING
18 PUSHING VEHICLE
19 APPROACHING/LEAVING VEHICLE
20 PLAYING/WORKING ON VEHICLE
21 STANDING
22 OTHER
23 UNKNOWN

CONTRIBUTING CIRCUMSTANCES

MOTORIST
01 NONE
02 FAILURE TO YIELD
03 RAN RED LIGHT, OR STOP SIGN
04 EXCEEDED SPEED LIMIT
05 UNSAFE SPEED
06 IMPROPER TURN
07 LEFT OF CENTER
08 FOLLOWED TOO CLOSELY/JACDA
09 IMPROPER LANE CHANGE/ DROVE OFF ROAD/ IMPROPER PASSING
10 IMPROPER BACKING
11 IMPROPER START FROM PARKED POSITION
12 STOPPED OR PARKED ILLEGALLY
13 OPERATING VEHICLE IN ERRATIC, RECKLESS, CARELESS, NEGLIGENT OR AGGRESSIVE MANNER
14 SWERVING TO AVOID (DUE TO WIND, SLIPPERY SURFACE, VEHICLE, OBJECT, NON-MOTORIST IN ROADWAY, ETC)
15 FAILURE TO CONTROL
16 VISION OBSTRUCTION
17 DRIVER DISTRACTION
18 FATIGUE/ASLEEP
19 OPERATING DEFECTIVE EQUIPMENT
20 LOAD SHIFTING/FALLING/SPILLING
21 OTHER IMPROPER ACTION
22 UNKNOWN
NON-MOTORIST
23 NONE
24 IMPROPER CROSSING
25 DARTING
26 LYING AND/OR ILLEGALLY IN ROADWAY
27 FAILURE TO YIELD RIGHT OF WAY
28 NOT VISIBLE (DARK CLOTHING)
29 INATTENTIVE
30 FAILURE TO OBEY TRAFFIC SIGNS, SIGNALS, OR OFFICER
31 WRONG SIDE OF THE ROAD
32 OTHER
33 UNKNOWN

VEHICLE DEFECT CODE ONLY IF '19' SELECTED ABOVE

01 TURN SIGNALS
02 HEAD LAMPS
03 TAIL LAMPS
04 BRAKES
05 STEERING
06 TIRE BLOWOUT
07 WORK ON SUCK TIRES
08 TRAILER EQUIPMENT DEFECTIVE
09 MOTOR TROUBLE
10 DISABLED FROM PRIOR CRASH
11 OTHER DEFECTS

SEQUENCE OF EVENTS

<input type="text" value="20"/>	<input type="text" value="20"/>
<input type="text" value=""/>	<input type="text" value=""/>
<input type="text" value=""/>	<input type="text" value=""/>
<input type="text" value=""/>	<input type="text" value=""/>
<input type="text" value=""/>	<input type="text" value=""/>

NON-COLLISION
01 OVERTAKE/FOLLOWER
02 PIRE/EXPLOSION
03 IMMISSION
04 JACDOWNE
05 CARGO/EQUIPMENT LOSS/SHIFT
06 EQUIPMENT FAILURE
07 SEPARATION OF UNITS
08 RAN OFF ROAD RIGHT
09 RAN OFF ROAD LEFT
10 CROSS MEDIAN/CENTERLINE
11 DOWNHILL RAMPWAY
12 OTHER NON-COLLISION
13 UNKNOWN NON-COLLISION
COLLISION W/ PERSON, VEHICLE, OR OBJECT NOT FIXED
14 PEDESTRIAN
15 PEDALCYCLE
16 RAILWAY VEHICLE
17 ANIMAL - FARM
18 ANIMAL - DEER
19 ANIMAL - OTHER
20 MOTOR VEHICLE IN TRANSPORT
21 PARKED MOTOR VEHICLE
22 WORK ZONE MAINTENANCE EQUIPMENT
23 OTHER MOVABLE OBJECT
24 UNKNOWN MOVABLE OBJECT
COLLISION WITH FIXED OBJECT
25 IMPACT ATTENUATION/CRASH CUSHION
26 BRIDGE OVERHEAD STRUCTURE
27 BRIDGE PIER OR ABUTMENT
28 BRIDGE PAVEMENT
29 BRIDGE RAIL
30 GUARDRAIL FACE
31 GUARDRAIL END
32 MEDIAN BARRIER
33 THROUGH TRAFFIC SIGN POST
34 OVERHEAD SIGN POST
35 LIGHT FIXTURES/SUPPORT
36 UTILITY POLE
37 OTHER POST, POLE OR SUPPORT
38 CULVERT
39 CURB
40 DITCH
41 EMBANKMENT
42 FENCE
43 MAILBOX
44 TREE
45 OTHER FIXED OBJECT
46 WORK ZONE MAINTENANCE EQUIPMENT
47 UNKNOWN FIXED OBJECT
48 OTHER
49 UNKNOWN

FIRST HARMFUL EVENT

OF THE SEQUENCE OF EVENTS - WHICH ONE IS THE FIRST HARMFUL EVENT (1-4)

MOST HARMFUL EVENT

OF THE SEQUENCE OF EVENTS - WHICH ONE IS THE MOST HARMFUL EVENT (1-4)

SPEED DETECTED

1 STATED
2 ESTIMATED SPEED

SPEED

POSTED SPEED

TRAFFIC CONTROL

01 NO CONTROLS
02 STOP SIGN
03 YIELD SIGN
04 TRAFFIC SIGNAL
05 TRAFFIC FLASHERS
06 SCHOOL ZONE
07 RAILROAD CROSSBUCKS
08 RAILROAD FLASHERS
09 RAILROAD GATES
10 CONSTRUCTION BARRICADE
11 POLICE OFFICER
12 PAYMENT MAJORS
13 CROSSWALK LINES
14 WALK/DON'T WALK SIGNAL
15 TRAFFIC CONTROL DEVICE INOPERATIVE, MISSING, OBLSCURED
16 OTHER

DIRECTION
 FROM TO FROM TO

1 NORTH
2 SOUTH
3 EAST
4 WEST
5 NORTHEAST
6 NORTHWEST
7 SOUTHEAST
8 SOUTHWEST
9 UNKNOWN

CONDITION

1 APPARENTLY NORMAL
2 PHYSICAL IMPAIRMENT
3 EMOTIONAL
4 ILLNESS
5 FELL ASLEEP, FAINTED, FATIGUED, ETC
6 UNDER THE INFLUENCE OF MEDICATIONS/DRUGS/ALCOHOL
7 OTHER
8 UNKNOWN

ALCOHOL / DRUGS SUSPECTED

1 NONE
2 YES - ALCOHOL SUSPECTED
3 YES - HSD NOT IMPAIRED
4 YES - DRUGS SUSPECTED
5 YES - ALCOHOL / DRUGS SUSPECTED
6 UNKNOWN

ALCOHOL TEST STATUS

1 NONE
2 TEST REFUSED
3 TEST GIVEN, CONTAMINATED SAMPLE/USABLE
4 TEST GIVEN, RESULTS KNOWN
5 TEST GIVEN, RESULTS UNKNOWN
6 UNKNOWN

ALCOHOL TEST TYPE

1 NONE
2 BLOOD
3 URINE
4 BREATH
5 OTHER

ALCOHOL TEST RESULT

DRUG TEST STATUS

1 NONE
2 TEST REFUSED
3 TEST GIVEN, CONTAMINATED SAMPLE/USABLE
4 TEST GIVEN, RESULTS KNOWN
5 TEST GIVEN, RESULTS UNKNOWN
6 UNKNOWN

DRUG TEST TYPE

1 NONE
2 BLOOD
3 URINE
4 OTHER

DRUG TEST 18.2 RESULT

1 NONE
2 MARIJUANA
3 COCAINE
4 OPiates
5 AMPHETAMINES
6 PCP
7 OTHER
8 UNKNOWN AT TIME OF REPORTING

TYPE OF INTERSECTION

01 NOT AN INTERSECTION
02 FOUR-WAY INTERSECTION
03 T-INTERSECTION
04 Y-INTERSECTION
05 TRAFFIC CIRCLE/ROUNDABOUT
06 FIVE-POINT, OR MORE
07 ON RAMP
08 OFF RAMP
09 CROSSOVER
10 DRIVEWAY/ACCESS
11 RAILWAY GRADE CROSSING
12 SHARED-USE PATHS OR TRAILS
13 UNKNOWN

OCCURRENCE

1 ON ROADWAY
2 ON SHOULDER
3 IN MEDIAN
4 ON ROADSIDE
5 ON GORE
6 OUTSIDE TRAFFICWAY
7 UNKNOWN

ROAD CONTOUR

1 STRAIGHT LEVEL
2 STRAIGHT GRADE
3 CURVE LEVEL
4 CURVE GRADE

ROAD CONDITIONS
 PERSIST SECONDARY

01 DRY
02 WET
03 SNOW
04 ICE
05 SAND, MID, DIRT, OR GRAVEL
06 WATER (STANDING, MOVING)
07 SLUSH
08 DEBRIS**
09 PITS, HOLES, BUMPS, UNEVEN PAVEMENT**
10 OTHER
11 UNKNOWN
 **SECONDARY ROAD CONDITIONS ONLY

03-04-0254

Narrative

VEHICLE #2 (RIEPEHOFF) S/B 1700 ST. RT. 139
 APPROACHING INTERSECTION WITH ROSEMOUNT RD.
 ON A GREEN LIGHT. VEHICLE #1 (SAMMONS) E/B ROSEMOUNT
 RD. STOPPED FOR RED LIGHT AT ST. RT. 139. VEH. #1
 TURNING RIGHT ON RED, FAILED TO YIELD TO VEH #2
 PULLING INTO THE PATH OF VEH. #2 CAUSING VEH #2
 TO COLLIDE WITH VEH #1.
 VEH #1 SAYS SHE DIDN'T SEE VEH #2.

MANNER OF COLLISION OR IMPACT

- 6
- NOT COLLISION BETWEEN TWO VEHICLES IN TRANSPORT
 - REAR-END
 - HEAD-ON
 - REAR-TO-REAR
 - BACKING
 - ANGLE
 - SIDESWIPE, SAME DIRECTION
 - SIDESWIPE, OPPOSITE DIRECTION
 - UNKNOWN

SCHOOL BUS RELATED

- 1
- NO
 - YES, DIRECTLY INVOLVED
 - YES, INDIRECTLY INVOLVED
 - UNKNOWN

WORK ZONE RELATED

- 1
- NO
 - YES
 - UNKNOWN

TYPE OF WORK ZONE

- 1 LANE CLOSURE
 2 LANE SHIFT/CROSSOVER
 3 WORK ON SHOULDER OR MEDIAN
 4 INTERMITTENT/ MOVING WORK
 5 OTHER

LOCATION OF CRASH IN WORK ZONE

- 1 BEFORE FIRST WORK ZONE WARNING SIGN
 2 ADVANCE WARNING AREA
 3 TRANSITION AREA
 4 ACTIVITY AREA

WORKERS PRESENT

- 1
- NO
 - YES
 - UNKNOWN

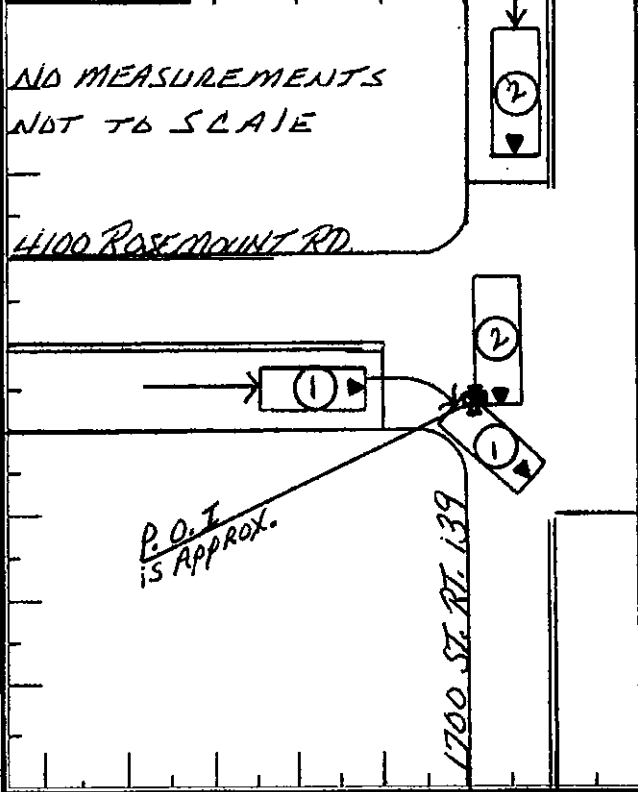
WEATHER

- 04
- CLEAR
 - CLOUDY
 - FOG, SMOG, SMOKE
 - RAIN
 - SLEET, HAIL (FREEZING RAIN DRIZZLE)
 - SNOW
 - SEVERE CROSSWINDS
 - BLOWING SAND, SOIL, DIRT, SNOW
 - OTHER
 - UNKNOWN

LIGHT CONDITIONS

- 1 1
- DAYLIGHT
 - DAWN
 - DUSK
 - DARK - LIGHTED ROADWAY
 - DARK - NOT LIGHTED
 - DARK - UNKNOWN LIGHTING
 - GLARE
 - OTHER
 - UNKNOWN

Diagram



Write an "N" on the compass diagram to indicate the direction of north.

Truck/Bus

THE CRASH INVOLVED ONE OR MORE OF THE FOLLOWING:
 A TRUCK (MOTOR VEHICLE) WITH A GVWR MORE THAN 10,000 POUNDS; OR
 A TRUCK (MOTOR VEHICLE) WITH A HAZARDOUS MATERIALS PLACARD; OR
 A BUS DESIGNED FOR AT LEAST 8 PERSONS, INCLUDING DRIVER.

AND THE CRASH RESULTED IN ONE OR MORE OF THE FOLLOWING:
 A FATALITY; OR
 AN INJURY REQUIRING TRANSPORTATION FOR IMMEDIATE MEDICAL TREATMENT; OR
 AT LEAST ONE VEHICLE WAS TOWED DUE TO DISABLING DAMAGE OR REQUIRED INTERVENING ASSISTANCE BEFORE PROCEEDING UNDER ITS OWN POWER.

COMPANY (FROM SHIPPING PAPERS) _____ COMPANY PHONE _____
 ADDRESS (STREET, CITY, ST, ZIP CODE) _____

US DOT	ICC MC	PUCO	TRAILER LP ST.	TRAILER LP YEAR	TRAILER LP #	PLACARD	HAZARDOUS
CARGO BODY TYPE	01 NOT APPLICABLE	05 POLE	09 CONCRETE MIXER	Weight (GVWR)	CDL Class	Hazardous Materials Placard	Hazardous Materials Released
	02 Box (9-15 INCLUDING DRIVER)	06 CARGO TANK	10 AUTO TRANSPORTER	1 LESS/EQUAL 10,000	1 CLASS A	1 NO	1 NO
	03 VAN/ENCLOSED BOX	07 PLATBED	11 GARBAGE/REFUSE	2 10,001 - 26,000	2 CLASS B	2 YES	2 YES
	04 GRAIN/CHIPS/GRAYS	08 DUMP	12 OTHER	3 MORE THAN 26,000	3 CLASS C	3 UNKNOWN	3 NOT APPLICABLE
			13 UNKNOWN		4 CLASS M		4 UNKNOWN
					5 CLASS D		

Police Action

DATE CRASH REPORTED: 10/14/2003 1649 DISPATCH: 1649 ARRIVED: 1649 CLEARED: 1733 OTHER: _____
 OFFICER'S NAME: P. Bloomfield BADGE #: 7328 CHECKED BY: _____ DATE REPORT FILED: _____
 REPORT TAKEN BY: 1 1 POLICE AGENCY 2 MOTORIST REPORT TAKEN AT: 1 1 SCENE 2 STATION 3 OTHER 03-OH-0254

TRAFFIC CRASH REPORT



93-0598-73

CRASH SEVERITY
1 FATAL 3 PDO
2 INJURY 4 UNKNOWN

PRIVATE PROPERTY
HIT/SKIP
1 NOT HIT/SKIP
2 SOLVED
3 UNSOLVED

PHOTOS TAKEN
OH-2 OH-3 OH-1P OTHER
X X X

REPORTING AGENCY *

04173

STATE Hwy Patrol

0201

88 = ANNUAL
89 = UNKNOWN

05192045

DAY OF WEEK

THU

NAME (OF CITY, VILLAGE OR TOWNSHIP) *

Clay

73

LATITUDE

LONGITUDE

CRASH OCCURRED ON

PREF# CRASH LOCATION

S.R. 139

TYPE LOC

3

TYPE LOCATION POINT USED

1 NAMED STREET 3 NUMBERED ROUTE

2 NUMBERED STREET

LOCAL INFORMATION

AT/REFERENCE

DIST REFERENCE OR

PREF# REFERENCE

AT

ROSSMONT ROAD

CR-377

REFERENCE POINT USED

01 STATE LINE

02 INTERSECTION 2 STREETS

03 COUNTY LINE

04 HOUSE NUMBER

05 TOWNSHIP BOUNDARY

06 MILE POST

07 CORPORATION LIMIT

08 PLACE NAME W/O REFERENCE

09 DRIVEWAY

10 STREET OR ROUTE W/O REFERENCE

NAME (LAST, FIRST, MIDDLE)

0101

Jackson, Samuel, B

ADDRESS (STREET, CITY, STATE, ZIP CODE)

7563 ST. RT. 139. Lucasville, OH 45648

HOME PHONE #

WORK PHONE #

2926659L2

0909196539M

(770) 355 9050

DL STATE

DL#

OH 25377301

LP STATE

LP#

OH DF092K

INJURED TAKEN BY

1

1 NONE 4 OTHER

2 EMS 5 UNKNOWN

3 POLICE

TRANSPORTED BY

INJURED TAKEN TO

OWNER NAME (IF NAME, WRITE "SAME")

"Same"

ADDRESS (STREET, CITY, STATE, ZIP CODE)

YEAR

1988

MAKE

CHRY

MODEL

Impia

COLOR

DLW

INSURANCE COMPANY

WEST AMERICA

TOWING SERVICE

OWNER PHONE #

OFFENSE CHARGED

4516.13C

OFFENSE DESCRIPTION

STOP LIGHT

V 222513

NAME (LAST, FIRST, MIDDLE)

0201

STEPHENSON, CHARLES, J.

ADDRESS (STREET, CITY, STATE, ZIP CODE)

856 CLEVELAND ROAD WILMINGTON, OH 45653

HOME PHONE #

WORK PHONE #

2963883773

011197263M

(770) 820 2638

DL STATE

DL#

OH 25138900

LP STATE

LP#

OH 8805AK

INJURED TAKEN BY

1

1 NONE 4 OTHER

2 EMS 5 UNKNOWN

3 POLICE

TRANSPORTED BY

INJURED TAKEN TO

OWNER NAME (IF NAME, WRITE "SAME")

"Same"

ADDRESS (STREET, CITY, STATE, ZIP CODE)

YEAR

1996

MAKE

Ford

MODEL

ESCORT

COLOR

BLK

INSURANCE COMPANY

STATE FARM

TOWING SERVICE

OWNER PHONE #

OFFENSE CHARGED

OFFENSE DESCRIPTION

NAME (LAST, FIRST, MIDDLE)

HOME PHONE #

ADDRESS (STREET, CITY, STATE, ZIP CODE)

INJURED TAKEN BY
1 NONE 4 OTHER
2 EMS 5 UNKNOWN
3 POLICE

TRANSPORTED BY

INJURED TAKEN TO

NAME (LAST, FIRST, MIDDLE)

HOME PHONE #

ADDRESS (STREET, CITY, STATE, ZIP CODE)

INJURED TAKEN BY
1 NONE 4 OTHER
2 EMS 5 UNKNOWN
3 POLICE

TRANSPORTED BY

INJURED TAKEN TO

SEATING POSITION

01 FRONT - LEFT (MC DRIVER)

02 FRONT - MIDDLE

03 FRONT - RIGHT

04 SECOND - LEFT (MC PASS)

05 SECOND - MIDDLE

06 SECOND - RIGHT

07 THIRD - LEFT (MC PASSENGER/SIDE CAR)

08 THIRD - MIDDLE

09 THIRD - RIGHT

10 SLEEPER SECTION OF CAR

11 ENCLOSED CARGO AREA

12 UNENCLOSED CARGO AREA

13 TRAILING UNIT

14 EXTERIOR

15 OTHER

16 NON-MOTORIST

17 UNKNOWN

SAFETY EQUIPMENT

01 NONE USED

02 SHOULDER BELT ONLY

03 LAP BELT ONLY

04 SHOULDER/LAP BELT

05 CHILD SAFETY SEAT

06 IFC HELMET USED

07 USE UNKNOWN

08 NONE USED

09 HELMET USED

10 PROTECTIVE PADS

11 REFLECTIVE CLOTHING

12 LIGHTING

13 OTHER

14 UNKNOWN

AIR BAG

1 NOT DEPLOYED

2 DEPLOYED-FRONT

3 DEPLOYED-SIDE

4 DEPLOYED BOTH

5 NOT APPLICABLE

6 UNKNOWN

AIR BAG SWITCH

1 NOT PRESENT

2 IN ON POSITION

3 IN OFF POSITION

4 UNKNOWN

EJECTION

1 NOT EJECTED

2 TOTALLY EJECTED

3 PARTIALLY EJECTED

4 NOT APPLICABLE

5 UNKNOWN

TRAPPED

1 NOT TRAPPED

2 EXTRICATED BY MECHANICAL MEANS

3 FREED BY NON-MECHANICAL MEANS

4 UNKNOWN

INJURIES

1 NO INJURY

2 POSSIBLE

3 NON-INCAPACITATING

4 INCAPACITATING

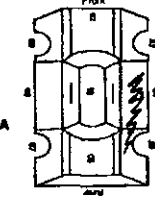
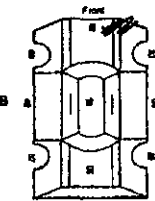
5 FATAL INJURY

6 UNKNOWN

BLANK FOR WITNESS

HSY7001

Top Copy - ODPS Bottom Copy - AGENCY

UNIT NUMBERS	DAMAGE AREA	PRE-CRASH ACTIONS	SEQUENCE OF EVENTS	POSTED SPEED	DRUG TEST STATUS
0102		0106	2020	35 35	1 1
NON-MOTORIST LOCATION 01 MARKED CROSSWALK AT INTERSECTION 02 INTERSECTION/NO CROSSWALK 03 NON-INTERSECTION CROSSWALK 04 DRIVEWAY ACCESS CROSSWALK 05 IN ROADWAY 06 NOT IN ROADWAY 07 MEDIAN (BUT NOT SHOULDER) 08 ISLAND 09 SHOULDER 10 SIDEWALK 11 WITHIN 10 FEET OF ROADWAY (NOT SHOULDER, MEDIAN, SIDEWALK, ISLAND) 12 BEYOND 10 FEET OF ROADWAY (WITHIN TRAFFICWAY) 13 OUTSIDE TRAFFICWAY 14 SHARED USE PATHS OR TRAILS 15 UNKNOWN	  MOST DAMAGED AREA 01 NONE 02 CENTER FRONT 03 RIGHT FRONT 04 RIGHT SIDE 05 RIGHT REAR 06 REAR CENTER 07 LEFT REAR 08 LEFT SIDE 09 LEFT FRONT 10 TOP AND WINDOWS 11 UNDERCARRIAGE 12 LOAD/TRAILER 13 TOTAL (ALL AREAS) 14 OTHER 15 UNKNOWN	MOTORIST 01 MOVEMENTS ESSENTIALLY STRAIGHT AHEAD 02 BACKING 03 CHANGING LANES 04 OVERTAKING/PASSING 05 TURNING RIGHT 06 TURNING LEFT 07 MAKING U-TURN 08 ENTERING TRAFFIC LANE 09 LEAVING TRAFFIC LANE 10 PARKED 11 SLOWING/STOPPED IN TRAFFIC 12 DRIVERLESS 13 OTHER 14 UNKNOWN NON-MOTORIST 15 ENTERING/CROSSING IN SPECIFIED LOCATION 16 WALKING, RUNNING, JOGGING, PLAYING, CYCLING 17 WORKING 18 PUSHING VEHICLE 19 APPROACHING/LEAVING VEHICLE 20 PLAYING/WORKING ON VEHICLE 21 STANDING 22 OTHER 23 UNKNOWN	HON-COLLISION 01 OVERTURN/ROLOVER 02 FIRE/EXPLOSION 03 IMMERSION 04 JACKKNIFE 05 CARGO/EQUIPMENT LOSS/SHIFT 06 EQUIPMENT FAILURE 07 SEPARATION OF UNITS 08 RAN OFF ROAD RIGHT 09 RAN OFF ROAD LEFT 10 CROSS MEDIAN/CENTERLINE 11 DOWNHILL RUNAWAY 12 OTHER NON-COLLISION 13 UNKNOWN NON-COLLISION COLLISION W/ PERSON, VEHICLE, OR OBJECT NOT FIXED 14 PEDESTRIAN 15 PEDALCYCLE 16 RAILWAY VEHICLE 17 ANIMAL - FARM 18 ANIMAL - DEER 19 ANIMAL - OTHER 20 MOTOR VEHICLE IN TRANSPORT 21 PARKED MOTOR VEHICLE 22 WORK ZONE MAINTENANCE EQUIPMENT 23 OTHER MOVABLE OBJECT 24 UNKNOWN MOVABLE OBJECT COLLISION WITH FIXED OBJECT 25 IMPACT ATTENUATOR/CRASH CUSHION 26 BRIDGE OVERHEAD STRUCTURE 27 BRIDGE PIER OR ABUTMENT 28 BRIDGE PARAPET 29 BRIDGE RAIL 30 GUARDRAIL FACE 31 GUARDRAIL END 32 MEDIAN BARRIER 33 HIGHWAY TRAFFIC SIGN POST 34 OVERHEAD SIGN POST 35 LIGHT/LUMINAIRE SUPPORT 36 UTILITY POLE 37 OTHER POST, POLE OR SUPPORT 38 CULVERT 39 CURB 40 DITCH 41 EMBANKMENT 42 FENCE 43 MAILBOX 44 TREE 45 OTHER FIXED OBJECT 46 WORK ZONE MAINTENANCE EQUIPMENT 47 UNKNOWN FIXED OBJECT 48 OTHER 49 UNKNOWN	TRAFFIC CONTROL 01 NO CONTROLS 02 STOP SIGN 03 YIELD SIGN 04 TRAFFIC SIGNAL 05 TRAFFIC FLASHERS 06 SCHOOL ZONE 07 RAILROAD CROSSBUCKS 08 RAILROAD FLASHERS 09 RAILROAD GATES 10 CONSTRUCTION BARRICADE 11 POLICE OFFICER 12 PAVEMENT MARKINGS 13 CROSSWALK LINES 14 WALK/DON'T WALK SIGNAL 15 TRAFFIC CONTROL DEVICE INOPERATIVE, MISSING, OBSCURED 16 OTHER	DRUG TEST TYPE 1 NONE 2 TEST REFUSED 3 TEST GIVEN, CONTAMINATED SAMPLE/UNUSABLE 4 TEST GIVEN, RESULTS KNOWN 5 TEST GIVEN, RESULTS UNKNOWN 6 UNKNOWN
TYPE OF UNIT 01 MOTORCYCLIST 02 SUB-COMPACT 03 COMPACT 04 MID SIZE 05 FULL SIZE 06 MINIVAN 07 SPORT UTILITY VEHICLE 08 PICKUP 09 PANEL/VAN 10 SINGLE UNIT TRUCK; 2 AXLES, 8 TIRES 11 SINGLE UNIT TRUCK; 3-4 AXLES 12 TRUCK/TRACTOR 13 TRUCK TRACTOR (BOAT/AIL) 14 TRACTOR/SEMI-TRAILER 15 TRACTOR/DOUBLE L/DIG 16 FIFTH WHEEL OR CONVERTER DOLLY 17 TRACTOR/TRIMPLES 18 MOTORCYCLE 19 MOTORIZED BICYCLE 20 SCHOOL BUS 21 CHURCH BUS 22 PUBLIC BUS 23 OTHER BUS 24 POLICE VEHICLE 25 FIRE TRUCK 26 AMBULANCE/RESCUE 27 TAXI 28 MOTOR HOME 29 TRAIN 30 FARM VEHICLE 31 FARM EQUIPMENT 32 SNOWMOBILE 33 CONSTRUCTION EQUIPMENT 34 ALL OTHERS NON-MOTORIST 35 ANIMAL W/RIDER 36 ANIMAL W/BUCKET 37 BICYCLE 38 PEDESTRIAN 39 PEDALCYCLIST 40 SKATER 41 OTHER-NON MOTORIST 42 UNKNOWN	MOTORIST 01 NONE 02 FAILURE TO YIELD 03 RAN RED LIGHT, ON STOP SIGN 04 EXCEEDED SPEED LIMIT 05 UNSAFE SPEED 06 IMPROPER TURN 07 LEFT OF CENTER 08 FOLLOWED TOO CLOSELY/CADA 09 IMPROPER LANE CHANGE/ 10 IMPROPER PASSING 11 IMPROPER BACKING 12 IMPROPER START FROM PARKED POSITION 13 STOPPED OR PARKED ILLEGALLY 14 OPERATING VEHICLE IN ERRATIC, RECKLESS, CARELESS, NEGLIGENT OR AGGRESSIVE MANNER 15 SWERVING TO AVOID (DUE TO WIND, SLIPPERY SURFACE, VEHICLE, OBJECT, NON-MOTORIST IN ROADWAY, ETC) 16 FAILURE TO CONTROL 17 VISION OBSTRUCTION 18 DRIVER INATTENTION 19 FATIGUE/ASLEEP 20 OPERATING DEFECTIVE EQUIPMENT 21 LOAD SHIFTING/FALLING/SPILLING 22 OTHER IMPROPER ACTION 23 UNKNOWN NON-MOTORIST 24 IMPROPER CROSSING 25 DARTING 26 LYING ANQ/OR ILLEGALLY IN ROADWAY 27 FAILURE TO YIELD RIGHT OF WAY 28 NOT VISIBLE (DARK CLOTHING) 29 INATTENTIVE 30 FAILURE TO OBEY TRAFFIC SIGNS, SIGNALS, OR OFFICER 31 WRONG SIDE OF THE ROAD 32 OTHER 33 UNKNOWN	CONTRIBUTING CIRCUMSTANCES 01 NONE 02 OTHER	DIRECTION FROM TO FROM TO 1 2 3 1	DIRECTION 1 NORTH 2 SOUTH 3 EAST 4 WEST 5 NORTHEAST 6 NORTHWEST 7 SOUTHEAST 8 SOUTHWEST 9 UNKNOWN	TYPE OF INTERSECTION 01 NOT AN INTERSECTION 02 FOUR-WAY INTERSECTION 03 T-INTERSECTION 04 Y-INTERSECTION 05 TRAFFIC CIRCLE/ROUNDABOUT 06 FIVE-PONT, OR MORE 07 ON RAMP 08 OFF RAMP 09 CROSSOVER 10 DRIVEWAY/ACCESS 11 RAILWAY GRADE CROSSING 12 SHARED-USE PATHS OR TRAILS 13 UNKNOWN
0402	0402	0201			
POINT OF IMPACT 01 NONE 02 CENTER FRONT 03 RIGHT FRONT 04 FRONT SIDE 05 RIGHT REAR 06 REAR CENTER 07 LEFT REAR 08 LEFT SIDE 09 LEFT FRONT 10 TOP AND WINDOWS 11 UNDERCARRIAGE 12 LOAD/TRAILER 13 TOTAL (ALL AREAS) 14 OTHER 15 UNKNOWN	ACTION 1 NON-CONTACT 2 NON-COLLISION 3 STRUCK 4 STRUCK 5 BOTH STRUCK AND STRUCK 6 UNKNOWN	VEHICLE DEFECT CODE ONLY IF "19" SELECTED ABOVE 01 TURN SIGNALS 02 HEAD LAMPS 03 TAIL LAMPS 04 BRAKES 05 STEERING 06 TIRE BLOWOUT 07 WORN OR SLICK TIRES 08 TRAILER EQUIPMENT 09 MOTOR TROUBLE-DEFECTIVE 10 DISABLED FROM PRIOR CRASH 11 OTHER DEFECTS	CONDITION 1 APPARENTLY NORMAL 2 PHYSICAL IMPAIRMENT 3 EMOTIONAL 4 ILLNESS 5 FELL ASLEEP, FAINTED, FATIGUED, ETC 6 UNDER THE INFLUENCE OF MEDICATIONS/DRUGS/ALCOHOL 7 OTHER 8 UNKNOWN ALCOHOL/DRUG SUSPECTED 1 NONE 2 YES - ALCOHOL SUSPECTED 3 YES - HBD NOT IMPAIRED 4 YES - DRUGS SUSPECTED 5 YES - ALCOHOL / DRUGS SUSPECTED 6 UNKNOWN	ALCOHOL TEST STATUS 1 NONE 2 TEST REFUSED 3 TEST GIVEN, CONTAMINATED SAMPLE/UNUSABLE 4 TEST GIVEN, RESULTS KNOWN 5 TEST GIVEN, RESULTS UNKNOWN 6 UNKNOWN	ALCOHOL TEST TYPE 1 NONE 2 BLOOD 3 URINE 4 BREATH 5 OTHER
DAMAGE SCALE 1 NONE 2 NON-FUNCTIONAL DAMAGE 3 FUNCTIONAL DAMAGE 4 DISABLING DAMAGE 5 SEVERE 6 UNKNOWN	STRIKING VEHICLE: OVERRIDE/ UNDERIDE 1 NO UNDERIDE OR OVERRIDE 2 UNDERIDE, COMPARTMENT INTRUSION 3 UNDERIDE, NO COMPARTMENT INTRUSION 4 UNDERIDE, COMPARTMENT INTRUSION UNKNOWN 5 OVERRIDE, MOTOR VEHICLE IN TRANSPORT 6 OVERRIDE, OTHER VEHICLE 7 UNKNOWN	FIRST HARMFUL EVENT 1 OF THE SEQUENCE OF EVENTS - WHICH ONE IS THE FIRST HARMFUL EVENT (1-4) MOST HARMFUL EVENT 1 OF THE SEQUENCE OF EVENTS - WHICH ONE IS THE MOST HARMFUL EVENT (1-4) SPEED DETECTED 1 STATED 2 ESTIMATED SPEED SPEED 35 2	ALCOHOL TEST RESULT 1 NONE 2 BLOOD 3 URINE 4 BREATH 5 OTHER	ROAD CONTOUR 1 STRAIGHT LEVEL 2 STRAIGHT GRADE 3 CURVE LEVEL 4 CURVE GRADE ROAD CONDITIONS 01 DRY 02 WET 03 SNOW 04 ICE 05 SAND, MUD, DIRT, OIL, GRAVEL 06 WATER (STANDING, MOVING) 07 SLUSH 08 DEBRIS** 09 RUTS, HOLES, BUMPS, UNEVEN PAVEMENT** 10 OTHER 11 UNKNOWN **SECONDARY ROAD CONDITIONS ONLY	

73-0598-73

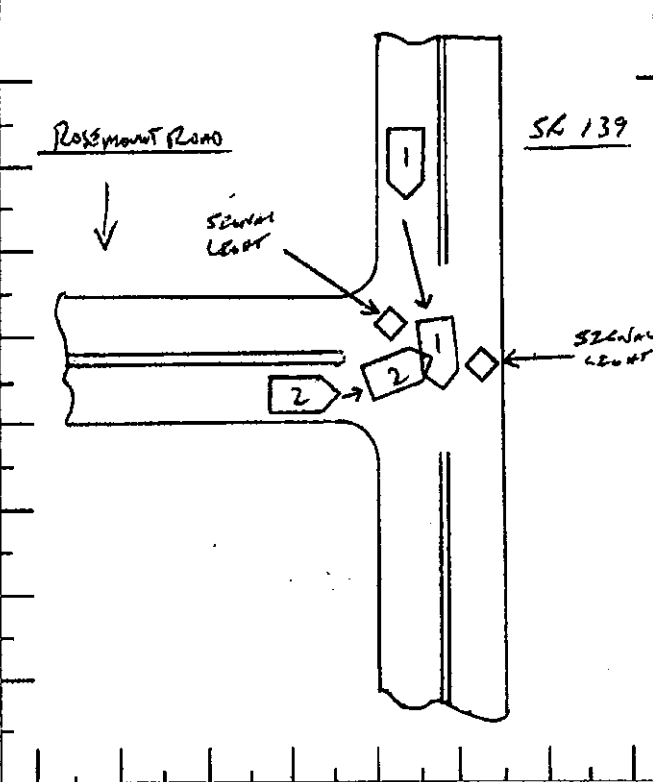
Narrative

Unit # 1 was Travelling South on SR 139 and failed to stop at the stop light. Unit # 2 entered onto SR 139 from signal light and was struck by unit # 1.

MANNER OF COLLISION OR IMPACT SCHOOL BUS RELATED

- 6
- 1 NOT COLLISION BETWEEN TWO VEHICLES IN TRANSPORT
2 REAR-END
3 HEAD-ON
4 REAR-TO-REAR
5 BACKING
6 ANGLE
7 SIDESWIP, SAME DIRECTION
8 SIDESWIP, OPPOSITE DIRECTION
9 UNKNOWN
- 1 NO
2 YES, DIRECTLY INVOLVED
3 YES, INDIRECTLY INVOLVED
4 UNKNOWN
- WORK ZONE RELATED
- 1 NO
2 YES
3 UNKNOWN
- WEATHER
- 01
- 01 CLEAR
02 CLOUDY
03 FOG, SMOG, SMOKE
04 RAIN
05 SLEET, HAIL (FREEZING RAIN DRIZZLE)
06 SNOW
07 SEVERE CROSSWINDS
08 BLOWING SAND, SOIL, DRY SNOW
09 OTHER
10 UNKNOWN
- TYPE OF WORK ZONE
- 1 LANE CLOSURE
2 LANE SHIFT/CROSSOVER
3 WORK ON SHOULDER OR BEDDAN
4 INTERMITTENT/ MOVING WORK
5 OTHER
- LOCATION OF CRASH IN WORK ZONE
- 1 BEFORE FIRST WORK ZONE
2 WARNING SIGN
3 ADVANCE WARNING AREA
4 TRANSITION AREA
5 ACTIVITY AREA
6 WORKERS PRESENT
- 1 NO
2 YES
3 UNKNOWN
- LIGHT CONDITIONS
- 1 DAYLIGHT
2 DAWN
3 DUSK
4 DARK - LIGHTED ROADWAY
5 DARK - NOT LIGHTED
6 DARK - UNKNOWN LIGHTING
7 GLARE
8 OTHER
9 UNKNOWN

Diagram



Write an "N" on the compass diagram to indicate the direction of north.

Truck/Bus

THE CRASH INVOLVED ONE OR MORE OF THE FOLLOWING:
A TRUCK (MOTOR VEHICLE) WITH A GVWR MORE THAN 10,000 POUNDS; OR
A TRUCK (MOTOR VEHICLE) WITH A HAZARDOUS MATERIALS PLACARD; OR
A BUS DESIGNED FOR AT LEAST 8 PERSONS, INCLUDING DRIVER.

AND

THE CRASH RESULTED IN ONE OR MORE OF THE FOLLOWING:
A FATALITY; OR
AN INJURY REQUIRING TRANSPORTATION FOR IMMEDIATE MEDICAL TREATMENT; OR
AT LEAST ONE VEHICLE WAS TOWED DUE TO DISABLING DAMAGE OR REQUIRED INTERVENING ASSISTANCE BEFORE PROCEEDING UNDER ITS OWN POWER.

COMPANY (FROM SHIPPING PAPERS) _____ COMPANY PHONE _____

ADDRESS (STREET, CITY, ST, ZIP CODE) _____

US DOT _____ ICC MC _____ PUCO _____ TRAILER LP ST. _____ TRAILER LP YEAR _____ TRAILER LP # _____

CARGO BODY TYPE	01 NOT APPLICABLE	05 POLE	09 CONCRETE MIXER	Weight (GVWR)	1 LESS/EQUAL 10,000 2 10,001 - 25,000 3 MORE THAN 25,000	CDL Class	1 CLASS A 2 CLASS B 3 CLASS C 4 CLASS M 5 CLASS D	Hazardous Materials Placard	1 NO 2 YES 3 UNKNOWN	Hazardous Materials Released	1 NO 2 YES 3 NOT APPLICABLE 4 UNKNOWN
02 BUS (8-15 INCLUDING DRIVER)	06 CARGO TANK	10 AUTO TRANSPORTER									
03 VAN/ENCLOSED BOX	07 FLATBED	11 GARBAGE/REFUSE	12 OTHER								
04 GRAN/CHIPS/GRAYEL	08 DUMP	13 UNKNOWN									

Police Action

DISPATCH: 05192005 1132 | ARRIVED: 1145 | CLEARED: 1232 | OTHER: 60 | 120

OFFICER'S NAME: Tpa. Larson | CHECKED BY: [Signature] | DATE REPORT FILED: 05192005

REPORT TAKEN BY: 1 POLICE AGENCY | 2 MOTORIST | REPORT TAKEN AT: 1 SCENE | 2 STATION | 3 OTHER | 73-0598-73

TRAFFIC CRASH REPORT



73-0504-73-3

CRASH SEVERITY
1 FATAL 3 PDO
2 INJURY 4 UNKNOWN

PRIVATE PROPERTY
MET/SKIP
1 NOT MET/SKIP
2 SOLVED
3 UNSOLVED

PHOTOS TAKEN
OH-2 OH-3 OH-1P OTHER
X X

REPORTING AGENCY *
OHP 73 STATE HIGHWAY PATROL 02 02 04272005

DAY OF WEEK: 0800 WED
NAME (OF CITY, VILLAGE OR TOWNSHIP) * X CLAY 73

CRASH OCCURRED ON: SR 139
TYPE LOG: 3
TYPE LOCATION POINT USED: 1 NAMED STREET 3 NUMBERED ROUTE
2 NUMBERED STREET

REFERENCE POINT USED: 02
04 HOUSE NUMBER 08 PLACE NAME W/O REFERENCE
05 TOWNSHIP BOUNDARY 09 DRIVEWAY
06 MILE POST 10 STREET OR ROUTE W/O REFERENCE
07 CORPORATION LIMIT

NAME (LAST, FIRST, MIDDLE): 0101 FRALEY ROBIN L
ADDRESS (STREET, CITY, STATE, ZIP CODE): 78 VINE ST PORTSMOUTH, OH 45662

276728180 09281972 32 F
DL STATE OH LP STATE OH
DL# RK091291 LP# DKW8512
INSURED TAKEN BY 1 NONE 4 OTHER
2 EMS 5 UNKNOWN
3 POLICE

OWNER NAME (IF SAME, WRITE "SAME"): SAME
ADDRESS (STREET, CITY, STATE, ZIP CODE):
YEAR: 2003 MAKE: PONTIAC MODEL: MONTANA COLOR: RED INSURANCE COMPANY: LIGHTNING ROD TOWING SERVICE: OWNER PHONE #:

OFFENSE CHARGED: OFFENSE DESCRIPTION:

NAME (LAST, FIRST, MIDDLE): 3201 TAYLOR RICHARD T
ADDRESS (STREET, CITY, STATE, ZIP CODE): 401 SEDAN CRABTREE LUCASVILLE, OH 45648

287207235 06261926 79 M
DL STATE OH LP STATE OH
DL# RN065761 LP# CE89EK
INSURED TAKEN BY 1 NONE 4 OTHER
2 EMS 5 UNKNOWN
3 POLICE

OWNER NAME (IF SAME, WRITE "SAME"): SAME
ADDRESS (STREET, CITY, STATE, ZIP CODE):
YEAR: 1996 MAKE: FORD MODEL: RANGER COLOR: GREEN/SIL INSURANCE COMPANY: BRANDE TOWING SERVICE: OWNER PHONE #:

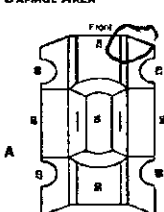

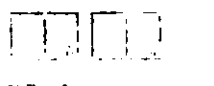
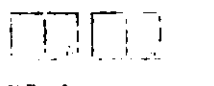

OFFENSE CHARGED: OFFENSE DESCRIPTION:

NAME (LAST, FIRST, MIDDLE): HOME PHONE #:
ADDRESS (STREET, CITY, STATE, ZIP CODE):
NAME (LAST, FIRST, MIDDLE): HOME PHONE #:
ADDRESS (STREET, CITY, STATE, ZIP CODE):

SEATING POSITION	SAFETY EQUIPMENT	AIR BAG	AIR BAG SWITCH	EJECTION	TRAPPED	INJURIES
01 FRONT - LEFT (MC DRIVER)	01 NONE USED	1 NOT DEPLOYED	1 NOT PRESENT	1 NOT EJECTED	1 NOT TRAPPED	1 NO INJURY
02 FRONT - MIDDLE	02 SHOULDER BELT ONLY	2 DEPLOYED-FRONT	2 IN ON POSITION	2 TOTALLY EJECTED	2 EXTRICATED BY MEANS	2 POSSIBLE
03 FRONT - RIGHT	03 LAP BELT ONLY	3 DEPLOYED-SIDE	3 IN OFF POSITION	3 PARTIALLY EJECTED	3 MEANS	3 NON-INCAPACITATING
04 SECOND - LEFT (MC PASS)	04 SHOULDER/LAP BELT	4 DEPLOYED BOTH FRONT/SIDE	4 UNKNOWN	4 NOT APPLICABLE	4 FREED BY NON-MECHANICAL MEANS	4 INCAPACITATING
05 SECOND - MIDDLE	05 CHILD SAFETY SEAT	5 NOT APPLICABLE		5 UNKNOWN	5	5 FATAL INJURY
06 SECOND - RIGHT	06 MC HELMET USED	6 UNKNOWN			6	6 UNKNOWN
07 THIRD - LEFT (MC PASSENGER/SIDE CAR)	07 USE UNKNOWN					
08 THIRD - MIDDLE	08 NON-MOTORIST					
09 THIRD - RIGHT	09 NONE USED					
10 SLEEPER SECTION OF CAB	10 HELMET USED					
11 ENCLOSED CARGO AREA	11 PROTECTIVE PADS					
12 UNENCLOSED CARGO AREA	12 REFLECTIVE CLOTHING					
13 TRAILING UNIT	13 LIGHTING					
14 EXTERIOR	14 OTHER					
15 OTHER						
16 NON-MOTORIST						
17 UNKNOWN						

Motorist/Non-Motorist

Occupant

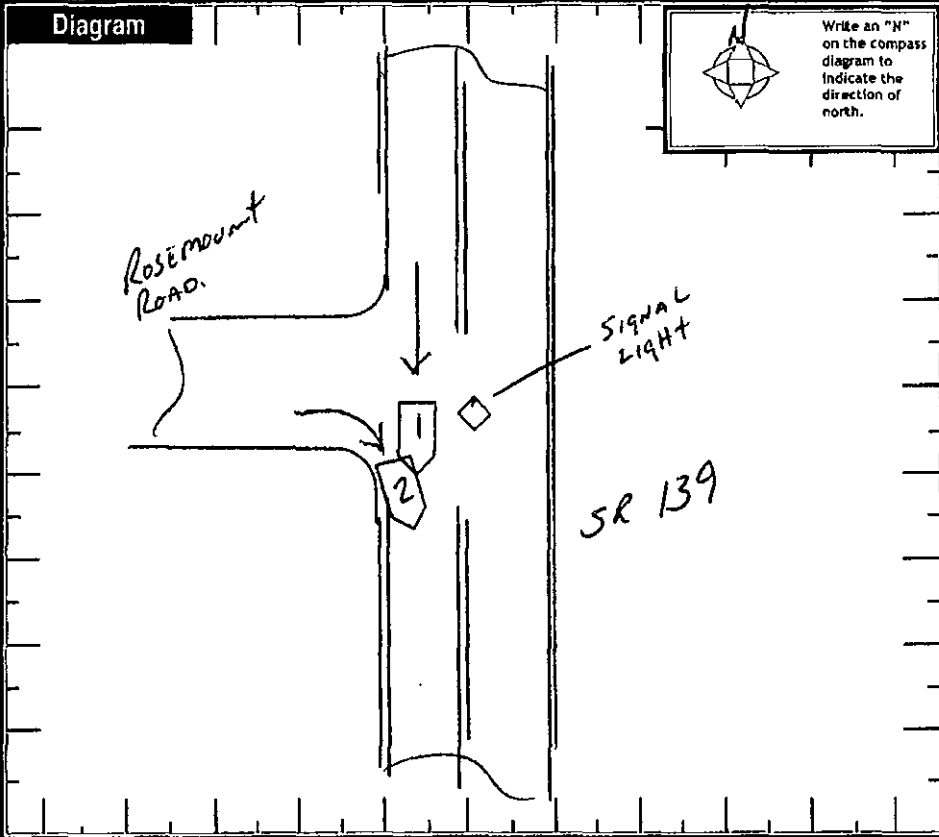
UNIT NUMBER: 01 02	DAMAGE AREA 	PRE-CRASH ACTIONS 01 05	SEQUENCE OF EVENTS 20 20	POSTED SPEED 35 35	DRUG TEST STATUS 1 1
NON-MOTORIST LOCATION 01 MARKED CROSSWALK AT INTERSECTION 02 INTERSECTION, NO CROSSWALK 03 NON-INTERSECTION CROSSWALK 04 DRIVEWAY ACCESS CROSSWALK 05 IN ROADWAY 06 NOT IN ROADWAY 07 MEDIAN (BUT NOT SHOULDER) 08 ISLAND 09 SHOULDER 10 SIDEWALK 11 WITHIN 10 FEET OF ROADWAY (NOT SHOULDER, MEDIAN, SIDEWALK, ISLAND) 12 BEYOND 10 FEET OF ROADWAY (WITH TRAFFICWAY) 13 OUTSIDE TRAFFICWAY 14 SHARED USE PATHS OR TRAILS 15 UNKNOWN	MOST DAMAGED AREA 03 07	MOTORIST 01 MOVEMENTS ESSENTIALLY STRAIGHT AHEAD 02 BACKING 03 CHANGING LANES 04 OVERTAKING/PASSING 05 TURNING RIGHT 06 TURNING LEFT 07 MAKING U-TURN 08 ENTERING TRAFFIC LANE 09 LEAVING TRAFFIC LANE 10 PARKED 11 BLOWING/STOPPED IN TRAFFIC 12 DOWNLESS 13 OTHER 14 UNKNOWN NON-MOTORIST 15 ENTERING/CROSSING IN SPECIFIED LOCATION 16 WALKING, RUNNING, JOGGING, PLAYING, CYCLING 17 WORKING 18 PUSHING VEHICLE 19 APPROACHING/LEAVING VEHICLE 20 PLAYING/WORKING ON VEHICLE 21 STANDING 22 OTHER 23 UNKNOWN	NON-COLLISION 01 OVERTURN/OVERLOVER 02 FIRE/EXPLOSION 03 IMMERSION 04 JACKKNIFE 05 CARGO/EQUIPMENT LOSS/SHIFT 06 EQUIPMENT FAILURE 07 SEPARATION OF UNITS 08 RAN OFF ROAD RIGHT 09 RAN OFF ROAD LEFT 10 CROSS MEDIAN/CENTERLINE 11 DOWNHILL RUNAWAY 12 OTHER NON-COLLISION 13 UNKNOWN NON-COLLISION COLLISION W/ PERSON, VEHICLE, OR OBJECT, NOT FIXED 14 PEDESTRIAN 15 PEDALCYCLE 16 RAILWAY VEHICLE 17 ANIMAL - FARM 18 ANIMAL - DEER 19 ANIMAL - OTHER 20 MOTOR VEHICLE IN TRANSPORT 21 PARKED MOTOR VEHICLE 22 WORK ZONE MAINTENANCE EQUIPMENT 23 OTHER MOVABLE OBJECT 24 UNKNOWN MOVABLE OBJECT COLLISION WITH FIXED OBJECT 25 IMPACT ATTENUATOR/CRASH CUSHION 26 BRIDGE OVERHEAD STRUCTURE 27 BRIDGE PIER OR ABUTMENT 28 BRIDGE PARAPET 29 BRIDGE RAIL 30 GUARDRAIL FACE 31 GUARDRAIL END 32 MEDIAN BARRIER 33 HIGHWAY TRAFFIC SIGN POST 34 OVERHEAD SIGN POST 35 LIGHT/LUMINAIRE SUPPORT 36 UTILITY POLE 37 OTHER POST, POLE OR SUPPORT 38 CULVERT 39 CURB 40 DITCH 41 EMBANKMENT 42 FENCE 43 MAILBOX 44 TREE 45 OTHER FIXED OBJECT 46 WORK ZONE MAINTENANCE EQUIPMENT 47 UNKNOWN FIXED OBJECT 48 OTHER 49 UNKNOWN	TRAFFIC CONTROL 04 04 01 NO CONTROLS 02 STOP SIGN 03 YIELD SIGN 04 TRAFFIC SIGNAL 05 TRAFFIC FLASHERS 06 SCHOOL ZONE 07 RAILROAD CROSSBUCKS 08 RAILROAD FLASHERS 09 RAILROAD GATES 10 CONSTRUCTION BARRICADE 11 POLICE OFFICER 12 PAVEMENT MARKINGS 13 CROSSWALK LINES 14 WALK/DON'T WALK SIGNAL 15 TRAFFIC CONTROL DEVICE INOPERATIVE, MISSING, OBSCURED 16 OTHER	DRUG TEST TYPE 1 1 1 NONE 2 BLOOD 3 URINE 4 OTHER DRUG TEST 1&2 RESULT 
TYPE OF UNIT 05 07 MOTORIST 01 SUB-COMPACT 02 COMPACT 03 MID SIZE 04 FULL SIZE 05 MINIVAN 06 SPORT UTILITY VEHICLE 07 PICKUP 08 PANELVAN 09 SINGLE UNIT TRUCK: 2 AXLES, 6 TIRES 0 SINGLE UNIT TRUCK; 3+ AXLES 1 TRUCK/TRAILER 2 TRUCK TRACTOR (BOBTAIL) 3 TRACTOR/SEMI-TRAILER 4 TRACTOR/DOUBLE SHORT 5 TRACTOR/DOUBLE LONG 6 FIFTH WHEEL OR CONVENTIONAL POLY TRACTOR/TRIPLES 7 MOTORCYCLE 8 MOTORIZED BICYCLE 9 SCHOOL BUS 10 CHURCH BUS 11 PUBLIC BUS 12 OTHER BUS 13 POLICE VEHICLE 14 FIRE TRUCK 15 AMBULANCE/RESCUE 16 TAXI 17 MOTOR HOME 18 TRAIN 19 FARM VEHICLE 20 FARM EQUIPMENT 21 SNOWMOBILE 22 CONSTRUCTION EQUIPMENT 23 ALL OTHERS	POINT OF IMPACT 03 07 01 NONE 02 CENTER FRONT 03 RIGHT FRONT 04 RIGHT SIDE 05 RIGHT REAR 06 REAR CENTER 07 LEFT REAR 08 LEFT SIDE 09 LEFT FRONT 10 TOP AND WINDOWS 11 UNDERCARRIAGE 12 LOAD/TRAILER 13 TOTAL (ALL AREAS) 14 OTHER 15 UNKNOWN	CONTRIBUTING CIRCUMSTANCES 02 02 MOTORIST 01 NONE 02 FAILURE TO YIELD 03 RAN RED LIGHT, OR STOP SIGN 04 EXCEEDED SPEED LIMIT 05 UNSAFE SPEED 06 W/PROPER TURN 07 LEFT OF CENTER 08 FOLLOWED TOO CLOSELY/ACDA 09 IMPROPER LANE CHANGE/ DROVE OFF ROAD/ IMPROPER PASSING 10 IMPROPER BACKING 11 IMPROPER START FROM PARKED POSITION 12 STOPPED OR PARKED ILLEGALLY 13 OPERATING VEHICLE IN ERRATIC, RECKLESS, CARELESS, NEGLIGENT OR AGGRESSIVE MANNER 14 SWERVING TO AVOID (DUE TO WIND, SLIPPERY SURFACE, VEHICLE, OBJECT, NON-MOTORIST IN ROADWAY, ETC) 15 FAILURE TO CONTROL 16 VISION OBSTRUCTION 17 DRIVER INATTENTION 18 DRIVING/ASLEEP 19 OPERATING DEFECTIVE EQUIPMENT 20 LOAD SHIFTING/FALLING/SPILLING 21 OTHER IMPROPER ACTION 22 UNKNOWN NON-MOTORIST 23 NONE 24 IMPROPER CROSSING 25 CARTING 26 LYING AND/OR ILLEGALLY IN ROADWAY 27 FAILURE TO YIELD RIGHT OF WAY 28 NOT VISIBLE (DARK CLOTHING) 29 INATTENTIVE 30 FAILURE TO OBEY TRAFFIC SIGNS, SIGNALS, OR OFFICER 31 WRONG SIDE OF THE ROAD 32 OTHER 33 UNKNOWN	FIRST HARMFUL EVENT 1 1 OF THE SEQUENCE OF EVENTS - WHICH ONE IS THE FIRST HARMFUL EVENT (1-4)	DIRECTION 1 2 4 2 1 NORTH 2 SOUTH 3 EAST 4 WEST 5 NORTHEAST 6 NORTHWEST 7 SOUTHEAST 8 SOUTHWEST 9 UNKNOWN	TYPE OF INTERSECTION 03 01 NOT AN INTERSECTION 02 FOUR-WAY INTERSECTION 03 T-INTERSECTION 04 Y-INTERSECTION 05 TRAFFIC CIRCLE/ROUNDABOUT 06 FIVE-POINT, OR MORE 07 ON RAMP 08 OFF RAMP 09 CROSSOVER 10 DRIVEWAY/ACCESS 11 RAILWAY GRADE CROSSING 12 SHARED-USE PATHS OR TRAILS 13 UNKNOWN
EMERGENCY RESPONSE 1 NO 2 YES 3 UNKNOWN	ACTION 3 4 1 NON-CONTACT 2 NON-COLLISION 3 STRIKING 4 STRUCK 5 BOTH STRIKING AND STRUCK 6 UNKNOWN	VEHICLE DEFECT CODE ONLY IF '19' SELECTED ABOVE 	MOST HARMFUL EVENT 1 1 OF THE SEQUENCE OF EVENTS - WHICH ONE IS THE MOST HARMFUL EVENT (1-4)	CONDITION 1 1 1 APPARENTLY NORMAL 2 PHYSICAL IMPAIRMENT 3 EMOTIONAL 4 ILLNESS 5 FELL ASLEEP, FAINTED, FATIGUED, ETC 6 UNDER THE INFLUENCE OF MEDICATIONS/DRUGS/ALCOHOL 7 OTHER 8 UNKNOWN	OCURRENCE 1 1 ON ROADWAY 2 ON SHOULDER 3 IN MEDIAN 4 ON ROADSIDE 5 ON GORE 6 OUTSIDE TRAFFICWAY 7 UNKNOWN
DAMAGE SCALE 2 2 1 NONE 2 NON-FUNCTIONAL DAMAGE 3 FUNCTIONAL DAMAGE 4 DISABLING DAMAGE 5 SEVERE 6 UNKNOWN	STRIKING VEHICLE: OVERRIDE/ UNDERIDE 1 1 1 NO UNDERIDE OR OVERRIDE 2 UNDERIDE, COMPARTMENT INTRUSION 3 UNDERIDE, NO COMPARTMENT INTRUSION 4 UNDERIDE, COMPARTMENT INTRUSION UNKNOWN 5 OVERRIDE, MOTOR VEHICLE IN TRANSPORT 6 OVERRIDE, OTHER VEHICLE 7 UNKNOWN	VEHICLE DEFECT CODE ONLY IF '19' SELECTED ABOVE 	SPEED DETECTED 1 2 1 STATED 2 ESTIMATED SPEED SPEED 30 5	ALCOHOL/DRUG SUSPECTED 1 1 1 NONE 2 YES - ALCOHOL SUSPECTED 3 YES - HBD NOT IMPAIRED 4 YES - DRUGS SUSPECTED 5 YES - ALCOHOL/DRUGS SUSPECTED 6 UNKNOWN ALCOHOL TEST STATUS 1 1 1 NONE 2 TEST REFUSED 3 TEST GIVEN, CONTAMINATED SAMPLE/UNUSABLE 4 TEST GIVEN, RESULTS KNOWN 5 TEST GIVEN, RESULTS UNKNOWN 6 UNKNOWN ALCOHOL TEST TYPE 1 1 1 NONE 2 BLOOD 3 URINE 4 BREATH 5 OTHER ALCOHOL TEST RESULT 	ROAD CONTOUR 1 1 1 STRAIGHT LEVEL 2 STRAIGHT GRADE 3 CURVE LEVEL 4 CURVE GRADE ROAD CONDITIONS 01 01 01 DRY 02 WET 03 SNOW 04 ICE 05 SAND, MUD, DIRT, OIL, GRAVEL 06 WATER (STANDING, MOVING) 07 SLUSH 08 DEBRIS 09 RUT, HOLES, BUMPS, UNEVEN PAVEMENT 10 OTHER 11 UNKNOWN *SECONDARY ROAD CONDITIONS ONLY

73-0504-73

Narrative

#1 WAS SOUTHBOUND ON STATE ROUTE 139. #2 WAS TURNING SOUTH ONTO STATE ROUTE 139 FROM ROSEMOUNT ROAD. BOTH DRIVERS GAVE CONFLICTING STATEMENTS AS TO WHO HAD THE GREEN LIGHT.

MANNER OF COLLISION OR IMPACT <input checked="" type="checkbox"/> 4 1 NOT COLLISION BETWEEN TWO VEHICLES IN TRANSPORT 2 REAR-END 3 HEAD-ON 4 REAR-TO-REAR 5 BACKING 6 ANGLE 7 SIDESWIPE, SAME DIRECTION 8 SIDESWIPE, OPPOSITE DIRECTION 9 UNKNOWN	SCHOOL BUS RELATED <input type="checkbox"/> 1 1 NO 2 YES, DIRECTLY INVOLVED 3 YES, INDIRECTLY INVOLVED 4 UNKNOWN
WEATHER <input type="checkbox"/> 0 <input type="checkbox"/> 1 01 CLEAR 02 CLOUDY 03 FOG, SMOG, SMOKE 04 RAIN 05 SLEET, HAIL (FREEZING RAIN DRIZZLE) 06 SNOW 07 SEVERE CROSSWINDS 08 BLOWING SAND, SOOT, DIRT, SNOW 09 OTHER 10 UNKNOWN	WORK ZONE RELATED <input type="checkbox"/> 1 1 NO 2 YES 3 UNKNOWN
LIGHT CONDITIONS <input type="checkbox"/> 1 <input type="checkbox"/> 2 1 DAYLIGHT 2 DAWN 3 DUSK 4 DARK - LIGHTED ROADWAY 5 DARK - NOT LIGHTED 6 DARK - UNKNOWN LIGHTING 7 GLARE 8 OTHER 9 UNKNOWN	TYPE OF WORK ZONE <input type="checkbox"/> 1 LANE CLOSURE 2 LANE SHIFT/CROSSOVER 3 WORK ON SHOULDER OR MEDIAN 4 INTERMITTENT/ MOVING WORK 5 OTHER
LOCATION OF CRASH IN WORK ZONE <input type="checkbox"/> 1 BEFORE FIRST WORK ZONE WARNING SIGN 2 ADVANCE WARNING AREA 3 TRANSITION AREA 4 ACTIVITY AREA	WORKERS PRESENT <input type="checkbox"/> 1 NO 2 YES 3 UNKNOWN



Truck/Bus <input type="checkbox"/> U <input type="checkbox"/> B COMPANY (FROM SHIPPING PAPERS) ADDRESS (STREET, CITY, ST, ZIP CODE)	THE CRASH INVOLVED ONE OR MORE OF THE FOLLOWING: A TRUCK (MOTOR VEHICLE) WITH A GVWR MORE THAN 10,000 POUNDS; OR A TRUCK (MOTOR VEHICLE) WITH A HAZARDOUS MATERIALS PLACARD; OR A BUS DESIGNED FOR AT LEAST 8 PERSONS, INCLUDING DRIVER.	A N D THE CRASH RESULTED IN ONE OR MORE OF THE FOLLOWING: A FATALITY; OR AN INJURY REQUIRING TRANSPORTATION FOR IMMEDIATE MEDICAL TREATMENT; OR AT LEAST ONE VEHICLE WAS TOWED DUE TO DRIVING DAMAGE OR REQUIRED INTERVENEING ASSISTANCE BEFORE PROCEEDING UNDER ITS OWN POWER.
COMPANY PHONE		COMPANY PHONE

US DOT	ICC MC	PUCO	TRAILER LP ST.	TRAILER LP YEAR	TRAILER LP #	
CARGO BODY TYPE	05 POLE	09 CONCRETE MIXER	Weight (GVWR)	CDL Class	Hazardous Materials Placard	Hazardous Materials Released
01 NOT APPLICABLE 02 BUS (8-15 INCLUDING DRIVER) 03 VAN/ENCLOSED BOX 04 GRAB/CRPS/GRAVEL	06 CARGO TANK 07 FLATBED 08 DUMP	10 AUTO TRANSPORTER 11 GARBAGE/REFUSE 12 OTHER 13 UNKNOWN	1 LESS/EQUAL 10,000 2 10,001 - 26,000 3 MORE THAN 26,000	1 CLASS A 2 CLASS B 3 CLASS C 4 CLASS M 5 CLASS D	1 NO 2 YES 3 UNKNOWN	1 NO 2 YES 3 NOT APPLICABLE 4 UNKNOWN

Police Action

DISPATCH: 04 27 20 05 08 05
 ARRIVED: 08 05 08 19
 CLEARED: 09 06 20
 OTHER: 81

OFFICER'S NAME: TAZ F.R. SILVEY
 CHECKED BY: SGT. K.M. TAULBEE
 DATE REPORT FILED #: 04 29 20 05

REPORT TAKEN BY: 1 POLICE AGENCY 2 MOTORIST
 REPORT TAKEN AT: 1 SCENE 2 STATION 3 OTHER
 13-0504-173

TRAFFIC CRASH REPORT



CRASH SEVERITY
1 FATAL 3 PDO
2 INJURY 4 UNKNOWN

PRIVATE PROPERTY
HIT/SKIP
1 NOT HIT/SKIP
2 SOLVED
3 UNSOLVED

PHOTOS TAKEN
OH-2 OH-3 OH-1P OTHER
X

73-0110-73 3

REPORTING AGENCY *
STATE Hwy Patrol

0201 88 = ANIMAL 99 = UNKNOWN 01172004

DAY OF WEEK
1801 SAT

NAME (OF CITY, VILLAGE OR TOWNSHIP) *
X CLAY 73

LATITUDE LONGITUDE

CRASH OCCURRED ON
PREPR CRASH LOCATION
SR. 139
TYPE LOC 3
TYPE LOCATION POINT USED
1 NAMED STREET 3 NUMBERED ROUTE
2 NUMBERED STREET

LOCAL INFORMATION

AT/REFERENCE
DIST REFERENCE
A.
PREFIX REFERENCE
ROSSMOUNT ROAD
REF POINT
02

REFERENCE POINT USED
01 STATE LINE
02 INTERSECTION 2 STREETS
03 COUNTY LINE
04 HOUSE NUMBER
05 TOWNSHIP BOUNDARY
06 MILE POST
07 CORPORATION LIMIT
08 PLACE NAME W/O REFERENCE
09 DRIVEWAY
10 STREET OR ROUTE W/O REFERENCE

NAME (LAST, FIRST, MIDDLE)
0103 ASHTON, JOHN, R.
ADDRESS (STREET, CITY, STATE, ZIP CODE)
87 N. BROWNELL ST. CHAMUSCAH, OH 45601

DL STATE DL #
OH DK 088885
LP STATE LP #
OH AMW7213
INJURED TAKEN BY
1 NONE 4 OTHER
2 EMS 5 UNKNOWN
3 POLICE
HOME PHONE #
WORK PHONE #
TRANSPORTED BY
INJURED TAKEN TO
077607661 06011963 40 M (740) 773-0366

OWNER NAME (IF SAME, WRITE "SAME")
ASHTON, MELANIE
ADDRESS (STREET, CITY, STATE, ZIP CODE)
SAME
YEAR MAKE MODEL COLOR INSURANCE COMPANY TOWING SERVICE OWNER PHONE #
1990 CADILLAC SEBASTIAN DE VILLI RED NATIONWIDE (740) 773-0366

OFFENSE CHARGED
OFFENSE DESCRIPTION
4511.13C SIGNAL LIGHTS T128566

NAME (LAST, FIRST, MIDDLE)
0202 STEWART, JEMMY, L.
ADDRESS (STREET, CITY, STATE, ZIP CODE)
1120C HOUSTON HOLLOW RD. ULCASVILLE, OH 45648

DL STATE DL #
OH RF 895867
LP STATE LP #
OH AE 45UT
INJURED TAKEN BY
1 NONE 4 OTHER
2 EMS 5 UNKNOWN
3 POLICE
HOME PHONE #
WORK PHONE #
TRANSPORTED BY
INJURED TAKEN TO
285503454 10041950 53 M (740) 259-2815

OWNER NAME (IF SAME, WRITE "SAME")
"SAME"
ADDRESS (STREET, CITY, STATE, ZIP CODE)
YEAR MAKE MODEL COLOR INSURANCE COMPANY TOWING SERVICE OWNER PHONE #
1991 FORD TRF150 Blue GEORGE

OFFENSE CHARGED
OFFENSE DESCRIPTION

NAME (LAST, FIRST, MIDDLE)
01 MCDONALD, DAVID, V.
ADDRESS (STREET, CITY, STATE, ZIP CODE)
72 LINDSAY BLVD. CHAMUSCAH, OH 45601
HOME PHONE #
INJURED TAKEN BY
TRANSPORTED BY
INJURED TAKEN TO
(740) 773-7646 0803195251 M

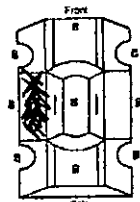
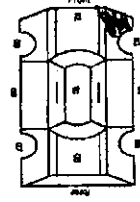
NAME (LAST, FIRST, MIDDLE)
01 ZIZELMAN, NOEL, A.
ADDRESS (STREET, CITY, STATE, ZIP CODE)
1886 LICE RUN ROAD CHAMUSCAH, OH 45601
HOME PHONE #
INJURED TAKEN BY
TRANSPORTED BY
INJURED TAKEN TO
(740) 779-9342 0531196439 M

SEATING POSITION	SAFETY EQUIPMENT	AIR BAG	AIR BAG SWITCH	EJECTION	TRAPPED	INJURIES
01 FRONT - LEFT (MC DRIVER)	01 NONE USED 5	1 NOT-DEPLOYED 2 DEPLOYED-FRONT 3 DEPLOYED-SIDE 4 DEPLOYED BOTH	1 NOT PRESENT 2 IN ON POSITION 3 IN OFF POSITION 4 UNKNOWN	1 NOT EJECTED 2 TOTALLY EJECTED 3 PARTIALLY EJECTED 4 NOT APPLICABLE 5 UNKNOWN	1 NOT TRAPPED 2 EXTRICATED BY MECHANICAL MEANS 3 FREED BY NON-MECHANICAL MEANS 4 UNKNOWN	1 NO INJURY 2 POSSIBLE NON-INCAPACITATING 4 INCAPACITATING 5 FATAL INJURY 6 UNKNOWN
02 FRONT - MIDDLE	02 SHOULDER BELT ONLY	5 NOT APPLICABLE 6 UNKNOWN				
03 FRONT - RIGHT	03 LAP BELT ONLY					
04 SECOND - LEFT (MC PASS)	04 SHOULDER/LAP BELT					
05 SECOND - MIDDLE	05 CHILD SAFETY SEAT					
06 SECOND - RIGHT	06 MC HELMET USED					
07 THIRD - LEFT (MC PASSENGER/SIDE CAR)	07 USE UNKNOWN					
08 THIRD - MIDDLE	08 NON-MOTORIST					
09 THIRD - RIGHT	09 NONE USED					
10 SLEEPER SECTION OF CAB	10 HELMET USED					
11 ENCLOSED CARGO AREA	11 PROTECTIVE PADS					
12 UNENCLOSED CARGO AREA	12 REFLECTIVE CLOTHING					
13 TRAILING UNIT	13 LIGHTING					
14 EXTENDER	14 OTHER					
15 OTHER	15 UNKNOWN					
16 NON-MOTORIST						
17 UNKNOWN						

Motorist/Non-Motorist

Occupant

BLANK FOR WITNESS

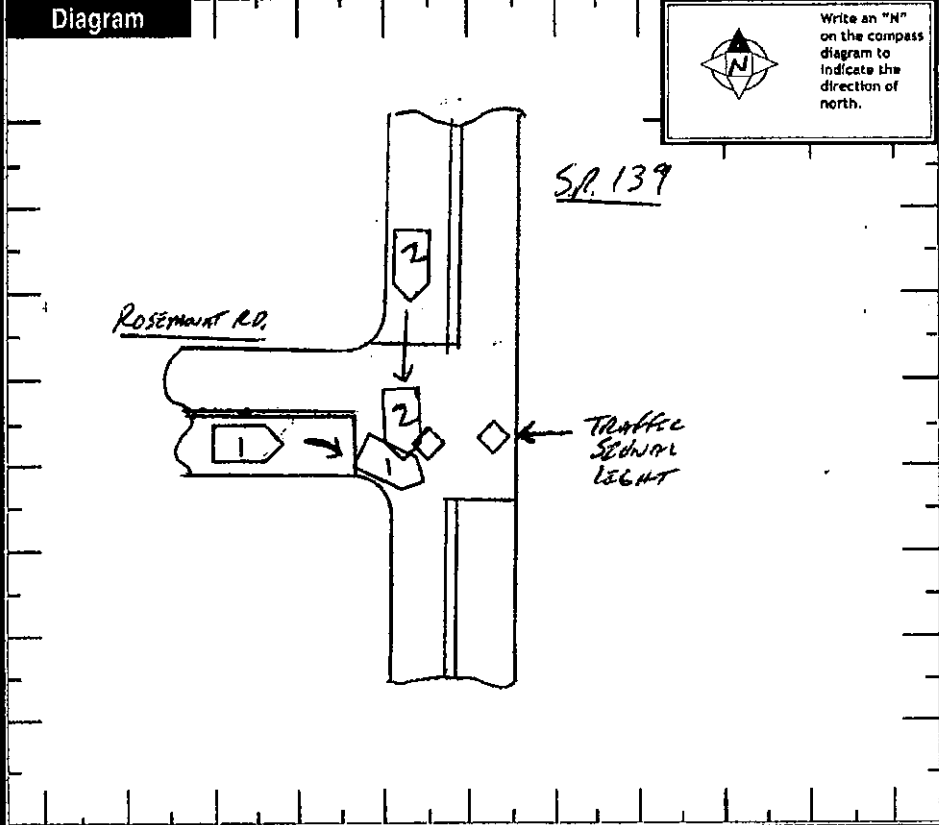
UNIT NUMBERS	DAMAGE AREA	PRE-CRASH ACTIONS	SEQUENCE OF EVENTS	POSTED SPEED	DRUG TEST STATUS
01 02		05 01	20 20	35 35	1
NON-MOTORIST LOCATION		MOTORIST	NON-COLLISION	TRAFFIC CONTROL	1 NONE 2 TEST REFUSED 3 TEST GIVEN, CONTAMINATED SAMPLE/UNUSABLE 4 TEST GIVEN, RESULTS KNOWN 5 TEST GIVEN, RESULTS UNKNOWN 6 UNKNOWN
01 MARKED CROSSWALK AT INTERSECTION 02 INTERSECTION NO CROSSWALK 03 NOW/INTERSECTION CROSSWALK 04 DRIVEWAY ACCESS CROSSWALK IN ROADWAY 05 IN ROADWAY 06 NOT IN ROADWAY 07 MEDIAN (BUT NOT SHOULDER) 08 ISLAND 09 SHOULDER 10 SIDEWALK 11 WITHIN 10 FEET OF ROADWAY (NOT SHOULDER, MEDIAN, SIDEWALK, ISLAND) 12 BEYOND 10 FEET OF ROADWAY (WITHIN TRAFFICWAY) 13 OUTSIDE TRAFFICWAY 14 SHARED USE PATHS OR TRAILS 15 UNKNOWN	MOST DAMAGED AREA	01 MOVEMENTS ESSENTIALLY STRAIGHT AHEAD 02 BACKING 03 CHANGING LANES 04 OVERTAKING/PASSING 05 TURNING RIGHT 06 TURNING LEFT 07 MAKING U-TURN 08 ENTERING TRAFFIC LANE 09 LEAVING TRAFFIC LANE 10 PARKED 11 SLOWING/STOPPED IN TRAFFIC 12 DRIVERLESS 13 OTHER 14 UNKNOWN NON-MOTORIST 15 ENTERING/CROSSING IN SPECIFIED LOCATION 16 WALKING, RUNNING, JOGGING, PLAYING, CYCLING 17 WORKING 18 PUSHING VEHICLE 19 APPROACHING/LEAVING VEHICLE 20 PLAYING/WORKING ON VEHICLE 21 STANDING 22 OTHER 23 UNKNOWN	01 OVERTURN/ROLLOVER 02 FIRE/EXPLOSION 03 IMMERSION 04 JACKKNIFE 05 CARGO/EQUIPMENT LOSS/SHIFT 06 EQUIPMENT FAILURE 07 SEPARATION OF UNITS 08 RAN OFF ROAD RIGHT 09 RAN OFF ROAD LEFT 10 CROSS MEDIAN/CENTERLINE 11 DOWNHILL RUNAWAY 12 OTHER NON-COLLISION 13 UNKNOWN NON-COLLISION COLLISION W/ PERSON, VEHICLE, OR OBJECT NOT FIXED 14 PEDESTRIAN 15 PEDALCYCLE 16 RAILWAY VEHICLE 17 ANIMAL - FARM 18 ANIMAL - DEER 19 ANIMAL - OTHER 20 MOTOR VEHICLE IN TRANSPORT 21 PARKED MOTOR VEHICLE 22 WORK ZONE MAINTENANCE EQUIPMENT 23 OTHER MOVABLE OBJECT 24 UNKNOWN MOVABLE OBJECT COLLISION WITH FIXED OBJECT 25 IMPACT ATTENUATOR/CRASH CUSHION 26 BRIDGE OVERHEAD STRUCTURE 27 BRIDGE PIER OR ABUTMENT 28 BRIDGE PARAPET 29 BRIDGE RAIL 30 GUARDRAIL FACE 31 GUARDRAIL END 32 MEDIAN BARRIER 33 HIGHWAY TRAFFIC SIGN POST 34 OVERHEAD SIGN POST 35 LIGHTS/UMBRELLAS SUPPORT 36 UTILITY POLE 37 OTHER POST, POLE OR SUPPORT 38 CULVERT 39 CURB 40 DITCH 41 EMBANKMENT 42 FENCE 43 MAILBOX 44 TREE 45 OTHER FIXED OBJECT 46 WORK ZONE MAINTENANCE EQUIPMENT 47 UNKNOWN FIXED OBJECT 48 OTHER 49 UNKNOWN	01 NO CONTROLS 02 STOP SIGN 03 YIELD SIGN 04 TRAFFIC SIGNAL 05 TRAFFIC FLASHERS 06 SCHOOL ZONE 07 RAILROAD CROSSBUCKS 08 RAILROAD FLASHERS 09 RAILROAD GATES 10 CONSTRUCTION BARRICADE 11 POLICE OFFICER 12 PAVEMENT MARKINGS 13 CROSSWALK LINES 14 WALK/DON'T WALK SIGNAL 15 TRAFFIC CONTROL DEVICE INOPERATIVE, MISSING, OBSCURED 16 OTHER	1 NONE 2 BLOOD 3 URINE 4 OTHER
TYPE OF UNIT	01 NONE 02 CENTER FRONT 03 RIGHT FRONT 04 RIGHT SIDE 05 RIGHT REAR 06 REAR CENTER 07 LEFT REAR 08 LEFT SIDE 09 LEFT FRONT 10 TOP AND WINDOWS 11 UNDERCARRIAGE 12 LOAD/TRAILER 13 TOTAL (ALL AREAS) 14 OTHER 15 UNKNOWN	CONTRIBUTING CIRCUMSTANCES	COLLISION W/ PERSON, VEHICLE, OR OBJECT NOT FIXED	DIRECTION	DRUG TEST 1&2 RESULT
04 07 08 03	01 NONE 02 CENTER FRONT 03 RIGHT FRONT 04 RIGHT SIDE 05 RIGHT REAR 06 REAR CENTER 07 LEFT REAR 08 LEFT SIDE 09 LEFT FRONT 10 TOP AND WINDOWS 11 UNDERCARRIAGE 12 LOAD/TRAILER 13 TOTAL (ALL AREAS) 14 OTHER 15 UNKNOWN	01 NONE 02 FAILURE TO YIELD 03 RAN RED LIGHT, OR STOP SIGN 04 EXCEEDED SPEED LIMIT 05 UNSAFE SPEED 06 IMPROPER TURN 07 LEFT OF CENTER 08 FOLLOWED TOO CLOSELY/ACDA 09 IMPROPER LANE CHANGE/ DROVE OFF ROAD/ IMPROPER PASSING 10 IMPROPER BACKING 11 IMPROPER START FROM PARKED POSITION 12 STOPPED OR PARKED ILLEGALLY 13 OPERATING VEHICLE IN ERRATIC, RECKLESS, CARELESS, NEGLIGENT OR AGGRESSIVE MANNER 14 SWERVING TO AVOID (DUE TO WIND, SLIPPERY SURFACE, VEHICLE, OBJECT, NON-MOTORIST IN ROADWAY, ETC) 15 FAILURE TO CONTROL 16 VISION OBSTRUCTION 17 DRIVER INATTENTION 18 FATIGUE/ASLEEP 19 OPERATING DEFECTIVE EQUIPMENT 20 LOAD SHIFTING/FALLING/SPILLING 21 OTHER IMPROPER ACTION 22 UNKNOWN NON-MOTORIST 23 NONE 24 IMPROPER CROSSING 25 DARTING 26 LYING AND/OR ILLEGALLY IN ROADWAY 27 FAILURE TO YIELD RIGHT OF WAY 28 NOT VISIBLE (DARK CLOTHING) 29 INATTENTIVE 30 FAILURE TO OBEY TRAFFIC SIGNS, SIGNALS, OR OFFICER 31 WRONG SIDE OF THE ROAD 32 OTHER 33 UNKNOWN	COLLISION WITH FIXED OBJECT	1 NORTH 2 SOUTH 3 EAST 4 WEST 5 NORTHEAST 6 NORTHWEST 7 SOUTHEAST 8 SOUTHWEST 9 UNKNOWN	1 NONE 2 MARIJUANA 3 COCAINE 4 CRACKS 5 AMPHETAMINES 6 PCP 7 OTHER 8 UNKNOWN AT TIME OF REPORTING
MOTORIST	POINT OF IMPACT	MOTORIST	COLLISION WITH FIXED OBJECT	CONDITION	TYPE OF INTERSECTION
01 SUB-COMPACT 02 COMPACT 03 MID SIZE 04 FULL SIZE 05 MINIVAN 06 SPORT UTILITY VEHICLE 07 PICKUP 08 PANELVAN 09 SINGLE UNIT TRUCK 2 AXLES, 6 TIRES 10 SINGLE UNIT TRUCK; 3+ AXLES 11 TRUCK/TRAILER 12 TRUCK TRACTOR (BOTAL) 13 TRACTOR/SEMI-TRAILER 14 TRACTOR/DOUBLE SHORT 15 TRACTOR/DOUBLE LONG 16 FIFTH WHEEL OR CONVERTER DOLLY 17 TRACTOR/TRIPLES 18 MOTORCYCLE 19 MOTORIZED BICYCLE 20 SCHOOL BUS 21 CHURCH BUS 22 PUBLIC BUS 23 OTHER BUS 24 POLICE VEHICLE 25 FIRE TRUCK 26 AMBULANCE/RESCUE 27 TAXI 28 MOTOR HOME 29 TRASH 30 FARM VEHICLE 31 FARM EQUIPMENT 32 SNOWMOBILE 33 CONSTRUCTION EQUIPMENT 34 ALL OTHERS NON-MOTORIST 35 ANIMAL W/RIDER 36 ANIMAL W/DOGGY 37 BICYCLE 38 PEDESTRIAN 39 PEDALCYCLIST 40 SKATER 41 OTHER-NON MOTORIST 42 UNKNOWN	01 NONE 02 CENTER FRONT 03 RIGHT FRONT 04 RIGHT SIDE 05 RIGHT REAR 06 REAR CENTER 07 LEFT REAR 08 LEFT SIDE 09 LEFT FRONT 10 TOP AND WINDOWS 11 UNDERCARRIAGE 12 LOAD/TRAILER 13 TOTAL (ALL AREAS) 14 OTHER 15 UNKNOWN	01 NONE 02 FAILURE TO YIELD 03 RAN RED LIGHT, OR STOP SIGN 04 EXCEEDED SPEED LIMIT 05 UNSAFE SPEED 06 IMPROPER TURN 07 LEFT OF CENTER 08 FOLLOWED TOO CLOSELY/ACDA 09 IMPROPER LANE CHANGE/ DROVE OFF ROAD/ IMPROPER PASSING 10 IMPROPER BACKING 11 IMPROPER START FROM PARKED POSITION 12 STOPPED OR PARKED ILLEGALLY 13 OPERATING VEHICLE IN ERRATIC, RECKLESS, CARELESS, NEGLIGENT OR AGGRESSIVE MANNER 14 SWERVING TO AVOID (DUE TO WIND, SLIPPERY SURFACE, VEHICLE, OBJECT, NON-MOTORIST IN ROADWAY, ETC) 15 FAILURE TO CONTROL 16 VISION OBSTRUCTION 17 DRIVER INATTENTION 18 FATIGUE/ASLEEP 19 OPERATING DEFECTIVE EQUIPMENT 20 LOAD SHIFTING/FALLING/SPILLING 21 OTHER IMPROPER ACTION 22 UNKNOWN NON-MOTORIST 23 NONE 24 IMPROPER CROSSING 25 DARTING 26 LYING AND/OR ILLEGALLY IN ROADWAY 27 FAILURE TO YIELD RIGHT OF WAY 28 NOT VISIBLE (DARK CLOTHING) 29 INATTENTIVE 30 FAILURE TO OBEY TRAFFIC SIGNS, SIGNALS, OR OFFICER 31 WRONG SIDE OF THE ROAD 32 OTHER 33 UNKNOWN	COLLISION WITH FIXED OBJECT	1 APPARENTLY NORMAL 2 PHYSICAL IMPAIRMENT 3 EMOTIONAL 4 ILLNESS 5 FELL ASLEEP, FAINTED, FATIGUED, ETC 6 UNDER THE INFLUENCE OF MEDICATIONS/DRUGS/ALCOHOL 7 OTHER 8 UNKNOWN	01 NOT AN INTERSECTION 02 FOUR-WAY INTERSECTION 03 T-INTERSECTION 04 Y-INTERSECTION 05 TRAFFIC CIRCLE/ROUNDOABOUT 06 FIVE-POINT, OR MORE 07 ON RAMP 08 OFF RAMP 09 CROSSOVER 10 DRIVEWAY/ACCESS 11 RAILWAY GRADE CROSSING 12 SHARED-USE PATHS OR TRAILS 13 UNKNOWN
IN EMERGENCY RESPONSE	ACTION	VEHICLE DEFECT CODE ONLY IF '19' SELECTED ABOVE	FIRST HARMFUL EVENT	ALCOHOL/DRUG SUSPECTED	OCCURRENCE
1 NO 2 YES 3 UNKNOWN	1 NON-CONTACT 2 NON-COLLISION 3 STRUCK 4 STRUCK 5 BOTH STRUCK AND STRUCK 6 UNKNOWN	01 TURN SIGNALS 02 HEAD LAMPS 03 TAIL LAMPS 04 BRAKES 05 STEERING 06 TIRE BLOWOUT 07 WORN OR SLICK TIRES 08 TRAILER EQUIPMENT DEFECTIVE 09 MOTOR TROUBLE 10 DISABLED FROM PRIOR CRASH 11 OTHER DEFECTS	1 () 2 () 3 () 4 () 5 () 6 () 7 () 8 () 9 () 10 () 11 () 12 () 13 () 14 () 15 () 16 () 17 () 18 () 19 () 20 () 21 () 22 () 23 () 24 () 25 () 26 () 27 () 28 () 29 () 30 () 31 () 32 () 33 () 34 () 35 () 36 () 37 () 38 () 39 () 40 () 41 () 42 () 43 () 44 () 45 () 46 () 47 () 48 () 49 ()	1 NONE 2 YES - ALCOHOL SUSPECTED 3 YES - HBD NOT IMPAIRED 4 YES - DRUGS SUSPECTED 5 YES - ALCOHOL / DRUGS SUSPECTED 6 UNKNOWN	1 ON ROADWAY 2 ON SHOULDER 3 IN MEDIAN 4 ON ROADSIDE 5 ON GORE 6 OUTSIDE TRAFFICWAY 7 UNKNOWN
DAMAGE SCALE	STRIKING VEHICLE: OVERRIDE/ UNDERIDE	VEHICLE DEFECT CODE ONLY IF '19' SELECTED ABOVE	MOST HARMFUL EVENT	ALCOHOL TEST STATUS	ROAD CONTOUR
1 NONE 2 NON-FUNCTIONAL DAMAGE 3 FUNCTIONAL DAMAGE 4 DISABLING DAMAGE 5 SEVERE 8 UNKNOWN	1 NO UNDERIDE OR OVERRIDE 2 UNDERIDE, COMPARTMENT INTRUSION 3 UNDERIDE, NO COMPARTMENT INTRUSION 4 UNDERIDE, COMPARTMENT INTRUSION UNKNOWN 5 OVERRIDE, MOTOR VEHICLE IN TRANSPORT 6 OVERRIDE, OTHER VEHICLE 7 UNKNOWN	01 TURN SIGNALS 02 HEAD LAMPS 03 TAIL LAMPS 04 BRAKES 05 STEERING 06 TIRE BLOWOUT 07 WORN OR SLICK TIRES 08 TRAILER EQUIPMENT DEFECTIVE 09 MOTOR TROUBLE 10 DISABLED FROM PRIOR CRASH 11 OTHER DEFECTS	1 () 2 () 3 () 4 () 5 () 6 () 7 () 8 () 9 () 10 () 11 () 12 () 13 () 14 () 15 () 16 () 17 () 18 () 19 () 20 () 21 () 22 () 23 () 24 () 25 () 26 () 27 () 28 () 29 () 30 () 31 () 32 () 33 () 34 () 35 () 36 () 37 () 38 () 39 () 40 () 41 () 42 () 43 () 44 () 45 () 46 () 47 () 48 () 49 ()	1 NONE 2 YES - ALCOHOL SUSPECTED 3 YES - HBD NOT IMPAIRED 4 YES - DRUGS SUSPECTED 5 YES - ALCOHOL / DRUGS SUSPECTED 6 UNKNOWN	1 STRAIGHT LEVEL 2 STRAIGHT GRADE 3 CURVE LEVEL 4 CURVE GRADE
DAMAGE SCALE	STRIKING VEHICLE: OVERRIDE/ UNDERIDE	VEHICLE DEFECT CODE ONLY IF '19' SELECTED ABOVE	OF THE SEQUENCE OF EVENTS - WHICH ONE IS THE FIRST HARMFUL EVENT (1-4)	ALCOHOL TEST RESULT	ROAD CONDITIONS
1 NONE 2 NON-FUNCTIONAL DAMAGE 3 FUNCTIONAL DAMAGE 4 DISABLING DAMAGE 5 SEVERE 8 UNKNOWN	1 NO UNDERIDE OR OVERRIDE 2 UNDERIDE, COMPARTMENT INTRUSION 3 UNDERIDE, NO COMPARTMENT INTRUSION 4 UNDERIDE, COMPARTMENT INTRUSION UNKNOWN 5 OVERRIDE, MOTOR VEHICLE IN TRANSPORT 6 OVERRIDE, OTHER VEHICLE 7 UNKNOWN	01 TURN SIGNALS 02 HEAD LAMPS 03 TAIL LAMPS 04 BRAKES 05 STEERING 06 TIRE BLOWOUT 07 WORN OR SLICK TIRES 08 TRAILER EQUIPMENT DEFECTIVE 09 MOTOR TROUBLE 10 DISABLED FROM PRIOR CRASH 11 OTHER DEFECTS	1 () 2 () 3 () 4 () 5 () 6 () 7 () 8 () 9 () 10 () 11 () 12 () 13 () 14 () 15 () 16 () 17 () 18 () 19 () 20 () 21 () 22 () 23 () 24 () 25 () 26 () 27 () 28 () 29 () 30 () 31 () 32 () 33 () 34 () 35 () 36 () 37 () 38 () 39 () 40 () 41 () 42 () 43 () 44 () 45 () 46 () 47 () 48 () 49 ()	1 NONE 2 BLOOD 3 URINE 4 BREATH 5 OTHER	01 DRY 02 WET 03 SNOW 04 ICE 05 SAND, MUD, DIRT, OIL, GRAVEL 06 WATER (STANDING, MOVING) 07 SLUSH 08 DEBRIS** 09 RUT, HOLES, BUMPS, UNEVEN PAVEMENT** 10 OTHER 11 UNKNOWN **SECONDARY ROAD CONDITIONS ONLY
DAMAGE SCALE	STRIKING VEHICLE: OVERRIDE/ UNDERIDE	VEHICLE DEFECT CODE ONLY IF '19' SELECTED ABOVE	OF THE SEQUENCE OF EVENTS - WHICH ONE IS THE MOST HARMFUL EVENT (1-4)	ALCOHOL TEST RESULT	ROAD CONDITIONS
1 NONE 2 NON-FUNCTIONAL DAMAGE 3 FUNCTIONAL DAMAGE 4 DISABLING DAMAGE 5 SEVERE 8 UNKNOWN	1 NO UNDERIDE OR OVERRIDE 2 UNDERIDE, COMPARTMENT INTRUSION 3 UNDERIDE, NO COMPARTMENT INTRUSION 4 UNDERIDE, COMPARTMENT INTRUSION UNKNOWN 5 OVERRIDE, MOTOR VEHICLE IN TRANSPORT 6 OVERRIDE, OTHER VEHICLE 7 UNKNOWN	01 TURN SIGNALS 02 HEAD LAMPS 03 TAIL LAMPS 04 BRAKES 05 STEERING 06 TIRE BLOWOUT 07 WORN OR SLICK TIRES 08 TRAILER EQUIPMENT DEFECTIVE 09 MOTOR TROUBLE 10 DISABLED FROM PRIOR CRASH 11 OTHER DEFECTS	1 () 2 () 3 () 4 () 5 () 6 () 7 () 8 () 9 () 10 () 11 () 12 () 13 () 14 () 15 () 16 () 17 () 18 () 19 () 20 () 21 () 22 () 23 () 24 () 25 () 26 () 27 () 28 () 29 () 30 () 31 () 32 () 33 () 34 () 35 () 36 () 37 () 38 () 39 () 40 () 41 () 42 () 43 () 44 () 45 () 46 () 47 () 48 () 49 ()	1 NONE 2 BLOOD 3 URINE 4 BREATH 5 OTHER	01 DRY 02 WET 03 SNOW 04 ICE 05 SAND, MUD, DIRT, OIL, GRAVEL 06 WATER (STANDING, MOVING) 07 SLUSH 08 DEBRIS** 09 RUT, HOLES, BUMPS, UNEVEN PAVEMENT** 10 OTHER 11 UNKNOWN **SECONDARY ROAD CONDITIONS ONLY

73-0110-73

Narrative

UNIT #1 WAS TRAVELING EAST ON ROSEMOUNT ROAD AND TURNED SOUTH ON SR 139. UNIT #2 WAS TRAVELING SOUTH ON SR 139 AND STRUCK UNIT #1 IN THE SIDE.

MANNER OF COLLISION OR IMPACT 6	SCHOOL BUS RELATED 1
1 NOT COLLISION BETWEEN TWO VEHICLES IN TRANSPORT 2 REAR-END 3 HEAD-ON 4 REAR-TO-REAR 5 BACKWARD 6 ANGLE 7 SIDESWIPED, SAME DIRECTION 8 SIDESWIPED, OPPOSITE DIRECTION 9 UNKNOWN	1 NO 2 YES, DIRECTLY INVOLVED 3 YES, INDIRECTLY INVOLVED 4 UNKNOWN
WEATHER 04	WORK ZONE RELATED 1
01 CLEAR 02 CLOUDY 03 FOG, SMOG, SMOKE 04 RAIN 05 SLEET, HAIL (FREEZING RAIN DRIZZLES) 06 SNOW 07 SEVERE CROSSWINDS 08 BLOWING SAND, SOIL, DIRT, SNOW 09 OTHER 10 UNKNOWN	1 NO 2 YES 3 UNKNOWN
LIGHT CONDITIONS 5	TYPE OF WORK ZONE
1 DAYLIGHT 2 DAWN 3 DUSK 4 DARK - LIGHTED ROADWAY 5 DARK - NOT LIGHTED 6 DARK - UNKNOWN LIGHTING 7 GLARE 8 OTHER 9 UNKNOWN	1 LANE CLOSURE 2 LANE SHIFT/CROSSOVER 3 WORK ON SHOULDER OR MEDIAN 4 INTERRUPTED/MOVING WORK 5 OTHER
	LOCATION OF CRASH IN WORK ZONE
	1 BEFORE FIRST WORK ZONE WARNING SIGN 2 ADVANCE WARNING AREA 3 TRANSITION AREA 4 ACTIVITY AREA
	WORKERS PRESENT
	1 NO 2 YES 3 UNKNOWN



Truck/Bus	THE CRASH INVOLVED ONE OR MORE OF THE FOLLOWING: A TRUCK (MOTOR VEHICLE) WITH A GVWR MORE THAN 10,000 POUNDS; OR A TRUCK (MOTOR VEHICLE) WITH A HAZARDOUS MATERIALS PLACARD; OR A BUS DESIGNED FOR AT LEAST 8 PERSONS, INCLUDING DRIVER.	A N D	THE CRASH RESULTED IN ONE OR MORE OF THE FOLLOWING: A FATALITY; OR AN INJURY REQUIRING TRANSPORTATION FOR IMMEDIATE MEDICAL TREATMENT; OR AT LEAST ONE VEHICLE WAS TOWED DUE TO DISABLING DAMAGE OR REQUIRED INTERVENING ASSISTANCE BEFORE PROCEEDING UNDER ITS OWN POWER.
Unit #	Company (FROM SHIPPING PAPERS)	Company Phone	
Address (STREET, CITY, ST, ZIP CODE)			

US DOT	ICC MC	PUCD	TRAILER LP ST.	TRAILER LP YEAR	TRAILER LP #	PLACARD	PLACARD
CARGO BODY TYPE	01 NOT APPLICABLE 02 BUS (9-15 INCLUDING DRIVER) 03 VAN/ENCLOSED BOX 04 GRAN/CHIPS/GRAVEL	05 POLE 06 CARGO TANK 07 FLATBED 08 DUMP	09 CONCRETE MIXER 10 AUTO TRANSPORTER 11 GARBAGE/REFUSE 12 OTHER 13 UNKNOWN	Weight (GVWR) 1 LESS/EQUAL 10,000 2 10,001 - 28,000 3 MORE THAN 28,000	CDL Class 1 CLASS A 2 CLASS B 3 CLASS C 4 CLASS M 5 CLASS D	Hazardous Materials Placard 1 NO 2 YES 3 UNKNOWN	Hazardous Materials Released 1 NO 2 YES 3 NOT APPLICABLE 4 UNKNOWN

Police Action

DATE CRASH REPORTED: 01/17/2004 1801

DISPATCH: 1801 ARRIVED: 1811 CLEARED: 1901 OTHER: 120

OFFICER'S NAME: Tm Larson CHECKED BY: 837 DATE REPORT FILED: 01182004

REPORT TAKEN BY: 1 POLICE AGENCY 2 MOTORIST REPORT TAKEN AT: 1 SCENE 2 STATION 3 OTHER PHONE NO: 73-0110-73

TRAFFIC CRASH REPORT

OH-1 (Rev. 10/99)



73-0017-73 3

CRASH SEVERITY
1 FATAL 3 PDO
2 INJURY 4 UNKNOWN

PRIVATE PROPERTY
Hwy/Skip
1 Not Hwy/Skip
2 SOLVED
3 UNSOLVED

PHOTOS TAKEN
OH-2 OH-3 OH-1P OTHER
X X

REPORTING AGENCY #

OH P 73

STATE HWY PATROL

02 02

08 - ANIMAL
99 - UNKNOWN

04092003

DAY OF WEEK

WED

NAME (OF CITY, VILLAGE OR TOWNSHIP) *

CLAY

LATITUDE

LONGITUDE

CRASH OCCURRED ON

PREFIX CRASH LOCATION

SR 139

TYPE LOC

3

TYPE LOCATION POINT USED

1 NAMED STREET 2 NUMBERED ROUTE
2 NUMBERED STREET

LOCAL INFORMATION

AT/REFERENCE

DATE REFERENCE

SOFT

OR

PREFIX

REFERENCE

ROSEMOUNT RD

REF POINT

02

REFERENCE POINT USED

01 STATE LINE
02 INTERSECTION 2 STREETS
03 COUNTY LINE

04 HOUSE NUMBER

05 TOWNSHIP BOUNDARY

06 MILE POST

07 CORPORATION LIMIT

08 PLACE NAME W/O REFERENCE

09 DRIVEWAY

10 STREET ON ROUTE W/O REFERENCE

NAME (LAST, FIRST, MIDDLE)

LYKINS WAYNE E.

ADDRESS (STREET, CITY, STATE, ZIP CODE)

338 HIGH ST. MINFORD OH 45653

DL STATE

DL #

OH

LP STATE

LP #

R013402C

INSURED TAKEN BY

OH

CTS

8607

INSURED TAKEN BY

1

1 NONE 4 OTHER

2 EMS 5 UNKNOWN

3 POLICE

HOME PHONE #

(740)

820-8337

WORK PHONE #

OWNER NAME (IF SAME, WRITE "SAME")

SAME

ADDRESS (STREET, CITY, STATE, ZIP CODE)

YEAR

1987

MAKE

OLDS

MODEL

CUTLASS

COLOR

BLU

INSURANCE COMPANY

VICTORIA

TOWING SERVICE

OWNER PHONE #

OFFENSE CHARGED

OFFENSE DESCRIPTION

NAME (LAST, FIRST, MIDDLE)

FUCCI MARISSA B.

ADDRESS (STREET, CITY, STATE, ZIP CODE)

1116 23RD ST. PORTSMOUTH OH 45662

DL STATE

DL #

OH

LP STATE

LP #

SM006202

INSURED TAKEN BY

OH

CU2

2492

INSURED TAKEN BY

1

1 NONE 4 OTHER

2 EMS 5 UNKNOWN

3 POLICE

HOME PHONE #

(740)

253-2988

WORK PHONE #

OWNER NAME (IF SAME, WRITE "SAME")

FUCCI JAMES V.

ADDRESS (STREET, CITY, STATE, ZIP CODE)

SAME

YEAR

2001

MAKE

FORD

MODEL

MUSTANG

COLOR

YEL

INSURANCE COMPANY

AMERICAN COMMERCIAL

TOWING SERVICE

OWNER PHONE #

OFFENSE CHARGED

4/511.44

OFFENSE DESCRIPTION

F.T.7 FROM PRJUNIE DRIVE R192073

NAME (LAST, FIRST, MIDDLE)

02 CRAFT JESSICA

HOME PHONE #

ADDRESS (STREET, CITY, STATE, ZIP CODE)

INSURED TAKEN BY
1 NONE 4 OTHER
2 EMS 5 UNKNOWN
3 POLICE

TRANSPORTED BY

INSURED TAKEN TO

NAME (LAST, FIRST, MIDDLE)

HOME PHONE #

ADDRESS (STREET, CITY, STATE, ZIP CODE)

INSURED TAKEN BY
1 NONE 4 OTHER
2 EMS 5 UNKNOWN
3 POLICE

TRANSPORTED BY

INSURED TAKEN TO

SEATING POSITION

01 FRONT - LEFT (MC DRIVER)

02 FRONT - MIDDLE

03 FRONT - RIGHT

04 SECOND - LEFT (MC PASS)

05 SECOND - MIDDLE

06 SECOND - RIGHT

07 THIRD - LEFT

(MC PASSENGER/SIDE CAR)

08 THIRD - MIDDLE

09 THIRD - RIGHT

10 SLEEPER SECTION OF CAB

11 ENCLOSED CARGO AREA

12 UNENCLOSED CARGO AREA

13 TRAILING UNIT

14 EXTERIOR

15 OTHER

16 NON-MOTORIST

17 UNKNOWN

SAFETY EQUIPMENT

MOTORIST

01 NONE USED

02 SHOULDER BELT ONLY

03 LAP BELT ONLY

04 SHOULDER/LAP BELT

05 CHILD SAFETY SEAT

06 MC HELMET USED

07 USE UNKNOWN

NON-MOTORIST

08 NONE USED

09 HELMET USED

10 PROTECTIVE PADS

11 REFLECTIVE CLOTHING

12 LIGHTING

13 OTHER

14 UNKNOWN

AIR BAG

1 NOT DEPLOYED

2 DEPLOYED-FRONT

3 DEPLOYED-SIDE

4 DEPLOYED BOTH

FRONT/SIDE

5 NOT APPLICABLE

6 UNKNOWN

AIR BAG SWITCH

1 NOT PRESENT

2 IN ON POSITION

3 IN OFF POSITION

4 UNKNOWN

EJECTION

1 NOT EJECTED

2 TOTALLY EJECTED

3 PARTIALLY EJECTED

4 NOT APPLICABLE

5 UNKNOWN

TRAPPED

1 NOT TRAPPED

2 EXTINCTED BY

MECHANICAL

3 MEANS

4 FREED BY

NON-MECHANICAL

MEANS

4 UNKNOWN

INJURIES

1 NO INJURY

2 POSSIBLE

3 NON-

UNCAPACITATING

MEANS

4 INCAPACITATING

MEANS

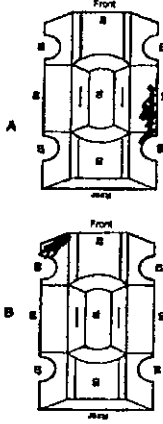
5 FATAL INJURY

6 UNKNOWN

BLANK FOR WITNESS

HSY7701

Top Copy - ODPS Bottom Copy - AGENCY

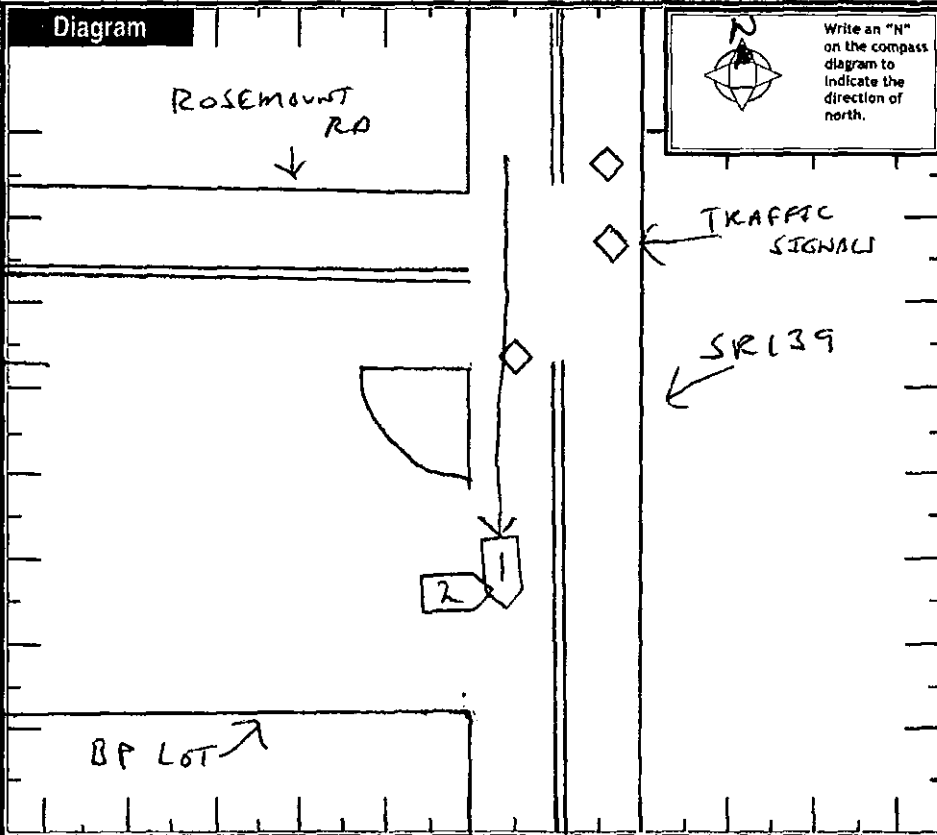
UNIT NUMBERS 01 02	DAMAGE AREA 	PRE-CRASH ACTIONS 01:04	SEQUENCE OF EVENTS 20 20	POSTED SPEED 35 35	DRUG TEST STATUS 1 1
NON-MOTORIST LOCATION 01 MARKED CROSSWALK AT INTERSECTION 02 INTERSECTION/NO CROSSWALK 03 NON-INTERSECTION CROSSWALK 04 DRIVEWAY ACCESS CROSSWALK 05 IN ROADWAY 06 NOT IN ROADWAY 07 MEDIAN (BUT NOT SHOULDER) 08 ISLAND 09 SHOULDER 10 SIDEWALK 11 WITHIN 10 FEET OF ROADWAY (NOT SHOULDER, MEDIAN, SIDEWALK, ISLAND) 12 BEYOND 10 FEET OF ROADWAY (WITHIN TRAFFICWAY) 13 OUTSIDE TRAFFICWAY 14 SHARED USE PATHS OR TRAILS 15 UNKNOWN	MOTORIST 01 MOVEMENTS ESSENTIALLY STRAIGHT AHEAD 02 BACKING 03 CHANGING LANES 04 OVERTAKING/PASSING 05 TURNING RIGHT 06 TURNING LEFT 07 MAKING U-TURN 08 ENTERING TRAFFIC LANE 09 LEAVING TRAFFIC LANE 10 PARKED 11 SLOWING/STOPPED IN TRAFFIC 12 DRIVERLESS 13 OTHER 14 UNKNOWN NON-MOTORIST 15 ENTERING/CROSSING IN SPECIFIED LOCATION 16 WALKING, RUNNING, JOGGING, PLAYING, CYCLING 17 WORKING 18 PUSHING VEHICLE 19 APPROACHING/LEAVING VEHICLE 20 PLAYING/WORKING ON VEHICLE 21 STANDING 22 OTHER 23 UNKNOWN	NON-COLLISION 01 OVERTURN/ROLLOVER 02 FIRE/EXPLOSION 03 HIBERNATION 04 JACKKNIFE 05 CARGO/EQUIPMENT LOSS/SHIFT 06 EQUIPMENT FAILURE 07 SEPARATION OF UNITS 08 RAN OFF ROAD RIGHT 09 RAN OFF ROAD LEFT 10 CROSS MEDIAN/CENTERLINE 11 DOWNWELL, RUNAWAY 12 OTHER NON-COLLISION 13 UNKNOWN NON-COLLISION COLLISION W/ PERSON, VEHICLE, OR OBJECT NOT FIXED 14 PEDESTRIAN 15 BICYCLE 16 RAILWAY VEHICLE 17 ANIMAL - FARM 18 ANIMAL - DEER 19 ANIMAL - OTHER 20 MOTOR VEHICLE IN TRANSPORT 21 PARKED MOTOR VEHICLE 22 WORK ZONE MAINTENANCE EQUIPMENT 23 OTHER MOVABLE OBJECT 24 UNKNOWN MOVABLE OBJECT COLLISION WITH FIXED OBJECT 25 IMPACT ATTENUATOR/CRASH CUSHION 26 BRIDGE OVERHEAD STRUCTURE 27 BRIDGE PIER OR ABUTMENT 28 BRIDGE PARAPET 29 BRIDGE RAIL 30 GUARDRAIL FACE 31 GUARDRAIL END 32 MEDIAN BARRIER 33 HIGHWAY TRAFFIC SIGN POST 34 OVERHEAD SIGN POST 35 LIGHT/LUMINAIRE SUPPORT 36 UTILITY POLE 37 OTHER POST, POLE OR SUPPORT 38 CULVERT 39 CURB 40 DITCH 41 EMBANKMENT 42 FENCE 43 MAILBOX 44 TREE 45 OTHER FIXED OBJECT 46 WORK ZONE MAINTENANCE EQUIPMENT 47 UNKNOWN FIXED OBJECT 48 OTHER 49 UNKNOWN	TRAFFIC CONTROL 01 NO CONTROLS 02 STOP SIGN 03 YIELD SIGN 04 TRAFFIC SIGNAL 05 TRAFFIC FLASHERS 06 SCHOOL ZONE 07 RAILROAD CROSSBUCKS 08 RAILROAD FLASHERS 09 RAILROAD GATES 10 CONSTRUCTION BARRICADE 11 POLICE OFFICER 12 PAVED/PAINT MARKINGS 13 CROSSWALK LINES 14 WALK/DON'T WALK SIGNAL 15 TRAFFIC CONTROL DEVICE INOPERATIVE, MISSING, OBSCURED 16 OTHER	DRUG TEST TYPE 1 NONE 2 TEST REFUSED 3 TEST GIVEN, CONTAMINATED SAMPLE/UNUSABLE 4 TEST GIVEN, RESULTS KNOWN 5 TEST GIVEN, RESULTS UNKNOWN 6 UNKNOWN	DRUG TEST 1&2 RESULT 1 NONE 2 BLOOD 3 URINE 4 OTHER
TYPE OF UNIT 02 03 04 09	POINT OF IMPACT 04 09	CONTRIBUTING CIRCUMSTANCES 01 02	DIRECTION 1 2 4 1	CONDITION 1 1	DIRECTION 1 NORTH 2 SOUTH 3 EAST 4 WEST 5 NORTHEAST 6 NORTHWEST 7 SOUTHEAST 8 SOUTHWEST 9 UNKNOWN
MOTORIST 01 SUB-COMPACT 02 COMPACT 03 MID SIZE 04 FULL SIZE 05 MINIVAN 06 SPORT UTILITY VEHICLE 07 PICKUP 08 PANEL/VAN 09 SINGLE UNIT TRUCK 2 AXLES, 8 TIRES 10 SINGLE UNIT TRUCK; 3+ AXLES 11 TRUCK/TRAILER 12 TRUCK TRACTOR (BORTAL) 13 TRACTOR/SEMI-TRAILER 14 TRACTOR/DOUBLE SHORT 15 TRACTOR/DOUBLE LONG 16 FIFTH WHEEL OR CONVERTER DOLLY 17 TRACTOR/TRIPLES 18 MOTORCYCLE 19 MOTORIZED BICYCLE 20 SCHOOL BUS 21 CHURCH BUS 22 PUBLIC BUS 23 OTHER BUS 24 POLICE VEHICLE 25 FIRE TRUCK 26 AMBULANCE/RESCUE 27 TAXI 28 MOTOR HOME 29 TRAWL 30 FARM VEHICLE 31 FARM EQUIPMENT 32 SNOWMOBILE 33 CONSTRUCTION EQUIPMENT 34 ALL OTHERS NON-MOTORIST 35 ANIMAL W/RIDER 36 ANIMAL W/BOGGY 37 BICYCLE 38 PEDESTRIAN 39 PEDALCYCLIST 40 SKATER 41 OTHER-NON MOTORIST 42 UNKNOWN	POINT OF IMPACT 01 NONE 02 CENTER FRONT 03 RIGHT FRONT 04 RIGHT SIDE 05 RIGHT REAR 06 REAR CENTER 07 LEFT REAR 08 LEFT SIDE 09 LEFT FRONT 10 TOP AND WINDOWS 11 UNDERCARRIAGE 12 LOAD/TRAILER 13 TOTAL (ALL AREAS) 14 OTHER 15 UNKNOWN	MOTORIST 01 NONE 02 FAILURE TO YIELD 03 RAN RED LIGHT, OR STOP SIGN 04 EXCEEDED SPEED LIMIT 05 UNSAFE SPEED 06 IMPROPER TURN 07 LEFT OF CENTER 08 FOLLOWED TOO CLOSELY/ACDA 09 IMPROPER LANE CHANGE/ DROVE OFF ROAD/ IMPROPER PASSING 10 IMPROPER BACKING 11 IMPROPER START FROM PARKED POSITION 12 STOPPED OR PARKED ILLEGALLY 13 OPERATING VEHICLE IN ERRATIC, RECKLESS, CARELESS, NEGLIGENT OR AGGRESSIVE MANNER 14 SWERVING TO AVOID (DUE TO WIND, SLIPPERY SURFACE, VEHICLE, OBJECT, NON-MOTORIST IN ROADWAY, ETC) 15 FAILURE TO CONTROL 16 VISION OBSTRUCTION 17 DRIVER INATTENTION 18 FATIGUE/ASLEEP 19 OPERATING DEFECTIVE EQUIPMENT 20 LOAD SHIFTING/FALLING/SPILLING 21 OTHER IMPROPER ACTION 22 UNKNOWN NON-MOTORIST 23 NONE 24 IMPROPER CROSSING 25 DARTING 26 LYING AND/OR ILLEGALLY IN ROADWAY 27 FAILURE TO YIELD RIGHT OF WAY 28 NOT VISIBLE (DARK CLOTHING) 29 INATTENTIVE 30 FAILURE TO OBEY TRAFFIC SIGNS, SIGNALS, OR OFFICER 31 WRONG SIDE OF THE ROAD 32 OTHER 33 UNKNOWN	FIRST HARMFUL EVENT 1 1	ALCOHOL/DRUG SUSPECTED 1 NONE 2 YES - ALCOHOL SUSPECTED 3 YES - HBD NOT IMPAIRED 4 YES - DRUGS SUSPECTED 5 YES - ALCOHOL / DRUGS SUSPECTED 6 UNKNOWN	TYPE OF INTERSECTION 10 01 NOT AN INTERSECTION 02 FOUR-WAY INTERSECTION 03 T-INTERSECTION 04 Y-INTERSECTION 05 TRAFFIC CIRCLE/ROUNDBOUT 06 FIVE-POINT, OR MORE 07 ON RAMP 08 OFF RAMP 09 CROSSOVER 10 DRIVEWAY/ACCESS 11 RAILWAY GRADE CROSSING 12 SHARED-USE PATHS OR TRAILS 13 UNKNOWN
DAMAGE SCALE 3 2	STRIKING VEHICLE: OVERRIDE/ UNDERIDE 1	VEHICLE DEFECT CODE ONLY IF '19' SELECTED ABOVE 01 TURN SIGNALS 02 HEAD LAMPS 03 TAIL LAMPS 04 BRAKES 05 STEERING 06 TIRE BLOWOUT 07 WORN OR SUCK TIRES 08 TRAILER EQUIPMENT DEFECTIVE 09 MOTOR TROUBLE 10 DISABLED FROM PRIOR CRASH 11 OTHER DEFECTS	MOST HARMFUL EVENT 1 1	ALCOHOL TEST STATUS 1 1 1	ALCOHOL TEST TYPE 1 1
IN EMERGENCY RESPONSE 1 NO 2 YES 3 UNKNOWN	STRIKING VEHICLE: OVERRIDE/ UNDERIDE 1	VEHICLE DEFECT CODE ONLY IF '19' SELECTED ABOVE 01 TURN SIGNALS 02 HEAD LAMPS 03 TAIL LAMPS 04 BRAKES 05 STEERING 06 TIRE BLOWOUT 07 WORN OR SUCK TIRES 08 TRAILER EQUIPMENT DEFECTIVE 09 MOTOR TROUBLE 10 DISABLED FROM PRIOR CRASH 11 OTHER DEFECTS	SPEED DETECTED 1 1	ALCOHOL TEST RESULT 1 NONE 2 BLOOD 3 URINE 4 BREATH 5 OTHER	ROAD CONTOUR 1 1 STRAIGHT LEVEL 2 STRAIGHT GRADE 3 CURVE LEVEL 4 CURVE GRADE
DAMAGE SCALE 3 2	STRIKING VEHICLE: OVERRIDE/ UNDERIDE 1	VEHICLE DEFECT CODE ONLY IF '19' SELECTED ABOVE 01 TURN SIGNALS 02 HEAD LAMPS 03 TAIL LAMPS 04 BRAKES 05 STEERING 06 TIRE BLOWOUT 07 WORN OR SUCK TIRES 08 TRAILER EQUIPMENT DEFECTIVE 09 MOTOR TROUBLE 10 DISABLED FROM PRIOR CRASH 11 OTHER DEFECTS	SPEED 35	ALCOHOL TEST RESULT 1 NONE 2 BLOOD 3 URINE 4 BREATH 5 OTHER	ROAD CONDITIONS 01 01 DRY 02 WET 03 SNOW 04 ICE 05 SAND, MUD, DIRT, OIL, GRAVEL 06 WATER (STANDING, MOVING) 07 SLUSH 08 DEBRIS** 09 RUT, HOLES, BUMPS, UNEVEN PAVEMENT** 10 OTHER 11 UNKNOWN **SECONDARY ROAD CONDITIONS ONLY

73-0617-73

Narrative

UNIT #1 WAS SOUTHBOUND ON SR 139. UNIT #2 WAS ATTEMPTING TO TURN LEFT ONTO SR 139 FROM A PRIVATE LOT. UNIT #2 FAILED TO YIELD THE RIGHT OF WAY AND WAS STRUCK IN LEFT FRONT BY UNIT #1.

Diagram



MANNER OF COLLISION OR IMPACT
 C
 1 NOT COLLISION BETWEEN TWO VEHICLES IN TRANSPORT
 2 REAR-END
 3 HEAD-ON
 4 REAR-TO-REAR
 5 BACKING
 6 ANGLE
 7 SIDESWIPe, SAME DIRECTION
 8 SIDESWIPe, OPPOSITE DIRECTION
 9 UNKNOWN

SCHOOL BUS RELATED
 1 No
 2 YES, DIRECTLY INVOLVED
 3 YES, INDIRECTLY INVOLVED
 4 UNKNOWN

WEATHER
 02
 01 CLEAR
 02 CLOUDY
 03 FOG, SMOG, SMOKE
 04 RAIN
 05 SLEET, HAIL (FREEZING RAIN DRIZZLE)
 06 SNOW
 07 SEVERE CROSSWINDS
 08 BLOWING SAND, SOIL, DIRT, SNOW
 09 OTHER
 10 UNKNOWN

LIGHT CONDITIONS
 1 DAYLIGHT
 2 DAWN
 3 DUSK
 4 DARK - LIGHTED ROADWAY
 5 DARK - NOT LIGHTED
 6 DARK - UNKNOWN LIGHTING
 7 GLARE
 8 OTHER
 9 UNKNOWN

WORK ZONE RELATED
 1 No
 2 YES
 3 UNKNOWN

TYPE OF WORK ZONE
 1 LANE CLOSURE
 2 LANE SHIFT/CROSSOVER
 3 WORK ON SHOULDER OR MEDIAN
 4 INTERMITTENT/MOVING WORK
 5 OTHER

LOCATION OF CRASH IN WORK ZONE
 1 BEFORE FIRST WORK ZONE WARNING SIGN
 2 ADVANCE WARNING AREA
 3 TRANSITION AREA
 4 ACTIVITY AREA

WORKERS PRESENT
 1 No
 2 YES
 3 UNKNOWN

Truck/Bus

THE CRASH INVOLVED ONE OR MORE OF THE FOLLOWING:
 A TRUCK (MOTOR VEHICLE) WITH A GVWR MORE THAN 10,000 POUNDS; OR
 A TRUCK (MOTOR VEHICLE) WITH A HAZARDOUS MATERIALS PLACARD; OR
 A BUS DESIGNED FOR AT LEAST 8 PERSONS, INCLUDING DRIVER.

AND
 THE CRASH RESULTED IN ONE OR MORE OF THE FOLLOWING:
 A FATALITY; OR
 AN INJURY REQUIRING TRANSPORTATION FOR IMMEDIATE MEDICAL TREATMENT; OR
 AT LEAST ONE VEHICLE WAS TOWED DUE TO DISABLING DAMAGE OR REQUIRED INTERVENING ASSISTANCE BEFORE PROCEEDING UNDER ITS OWN POWER.

COMPANY (FROM SHIPPING PAPERS) _____ COMPANY PHONE _____
 ADDRESS (STREET, CITY, ST, ZIP CODE) _____

US DOT _____ ICC MC _____ PUCO _____ TRAILER LP ST. _____ TRAILER LP YEAR _____ TRAILER LP # _____

CARGO BODY TYPE	01 NOT APPLICABLE	05 POLE	09 CONCRETE MIXER	Weight (GVWR)	1 LESS/EQUAL 10,000 2 10,001 - 20,000 3 MORE THAN 20,000	CDL Class	1 CLASS A 2 CLASS B 3 CLASS C 4 CLASS M 5 CLASS D	Hazardous Materials Placard	1 No 2 YES 3 UNKNOWN	Hazardous Materials Released	1 No 2 YES 3 NOT APPLICABLE 6 UNKNOWN
02 BUS (8-15 INCLUDING DRIVER)	06 CARGO TANK	10 AUTO TRANSPORTER									
03 VAN/ENCLOSED BOX	07 FLATBED	11 GARBAGE/REFUSE	12 OTHER								
04 GRAM/CHIPS/GRAVEL	08 DUMP	13 UNKNOWN									

Police Action

DISPATCH: 04092003 1833 | ARRIVED: 1841 | CLEARED: 1940 | OTHER: 40 | 107

OFFICER'S NAME: TPR. B. A. JOHNSON | 901 | CHECKED BY: 826 | DATE REPORT FILED: 04092003

REPORT TAKEN BY: 1 POLICE AGENCY | 2 MOTORIST | REPORT TAKEN AT: 1 SCENE | 2 STATION | 3 OTHER

73-0617-73

TRAFFIC CRASH REPORT



73-0613-73.3

CRASH SEVERITY
1 FATAL 3 PDO
2 INJURY 4 UNKNOWN

PRIVATE PROPERTY
HIT/SKIP
1 NOT HIT/SOP
2 SOLVED
3 UNSOLVED

PHOTOS TAKEN
OH-2 OH-3 OH-1P OTHER
X X

REPORTING AGENCY * STATE HWY PATROL 02 02 98 = ANIMAL 99 = UNKNOWN 05232005

DAY OF WEEK MON X CLAY 73

CRASH OCCURRED ON: ROSEMOUNT SELBY ROAD / CRH377 03
TYPE LOC: 03
TYPE LOCATION POINT USED: 1 NAMED STREET 3 NUMBERED ROUTE 2 NUMBERED STREET
LOCAL INFORMATION: 04 HOUSE NUMBER 08 PLACE NAME W/O REFERENCE 05 TOWNSHIP BOUNDARY 09 DRIVEWAY 06 MILE POST 10 STREET OR ROUTE W/O REFERENCE 07 CORPORATION LIMIT

NAME (LAST, FIRST, MIDDLE): 0102 TACKETT, JANICE, K
ADDRESS (STREET, CITY, STATE, ZIP CODE): 183 YALE DRIVE, MENFORD, OH 45653

DL STATE: OH DL #: RL754872 LP STATE: OH LP #: CS76PV INJURED TAKEN BY: 1 NONE 4 OTHER 2 EMS 5 UNKNOWN 3 POLICE
TRANSPORTED BY: 740-353-7153 INJURED TAKEN TO:

OWNER NAME (IF SAME, WRITE "SAME"): TACKETT, DARRELL R SAME
YEAR: 1999 MAKE: FORD MODEL: EXPEDITION TAN COLOR: PROGRESSIVE
INSURANCE COMPANY: TOWNSHIP SERVICE: OWNER PHONE #:

OFFENSE CHARGED: OFFENSE DESCRIPTION:

NAME (LAST, FIRST, MIDDLE): 0201 COX, RONALD
ADDRESS (STREET, CITY, STATE, ZIP CODE): 631 LITTLE EGYPT RD., LUCASVILLE, OH 45648

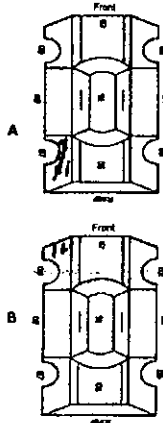
DL STATE: OH DL #: RT090403 LP STATE: OH LP #: AE36UA INJURED TAKEN BY: 1 NONE 4 OTHER 2 EMS 5 UNKNOWN 3 POLICE
TRANSPORTED BY: 740-456-5917 INJURED TAKEN TO:

OWNER NAME (IF SAME, WRITE "SAME"): SAME
YEAR: 1982 MAKE: DODGE MODEL: RAM COLOR: RED INSURANCE COMPANY: ALL-STATE
TOWNSHIP SERVICE: OWNER PHONE #:

NAME (LAST, FIRST, MIDDLE): 01 TACKETT, DARRELL R
ADDRESS (STREET, CITY, STATE, ZIP CODE): 183 YALE DR., MENFORD, OH 45653

NAME (LAST, FIRST, MIDDLE):
ADDRESS (STREET, CITY, STATE, ZIP CODE):
INJURED TAKEN BY: 1 NONE 4 OTHER 2 EMS 5 UNKNOWN 3 POLICE
TRANSPORTED BY:
INJURED TAKEN TO:

SEATING POSITION		SAFETY EQUIPMENT		AIR BAG		AIR BAG SWITCH		EJECTION		TRAPPED		INJURIES	
01	FRONT - LEFT (MC DRIVER)	04	01 NONE USED	1	1 NOT DEPLOYED	1	1 NOT PRESENT	1	1 NOT EJECTED	1	1 NOT TRAPPED	1	1 NO INJURY
01	02 FRONT - MIDDLE	04	02 SHOULDER BELT ONLY	1	2 DEPLOYED-FRONT	1	2 IN ON POSITION	1	2 TOTALLY EJECTED	1	2 EXTRACTED BY MECHANICAL MEANS	1	2 POSSIBLE
01	03 FRONT - RIGHT	04	03 LAP BELT ONLY	5	3 DEPLOYED-SIDE	1	3 IN OFF POSITION	1	3 PARTIALLY EJECTED	1	3 FREED BY NON-MECHANICAL MEANS	1	3 NON-INCAPACITATING
01	04 SECOND - LEFT (MC PASS)	04	04 SHOULDER LAP BELT	1	4 DEPLOYED BOTH	1	4 UNKNOWN	1	4 NOT APPLICABLE	1	4 INCAPACITATING	1	4 INCAPACITATING
01	05 SECOND - MIDDLE	04	05 CHILD SAFETY SEAT	1	5 FRONT/SIDE	1	5 UNKNOWN	1	5 UNKNOWN	1	5 FREED BY NON-MECHANICAL MEANS	1	5 FATAL INJURY
01	06 SECOND - RIGHT	04	06 MC HELMET USED	1	6 NOT APPLICABLE	1	6 UNKNOWN	1	6 UNKNOWN	1	6 UNKNOWN	1	6 UNKNOWN
01	07 THIRD - LEFT (MC PASSENGER/SIDE CAR)	01	07 USE UNKNOWN	1	NON-MOTORIST	1	1	1	1	1	1	1	1
01	08 THIRD - MIDDLE	01	08 NONE USED	1	08 NONE USED	1	1	1	1	1	1	1	1
01	09 THIRD - RIGHT	01	09 HELMET USED	1	09 HELMET USED	1	1	1	1	1	1	1	1
01	10 SLEEPER SECTION OF CAB	01	10 PROTECTIVE PADS	1	10 PROTECTIVE PADS	1	1	1	1	1	1	1	1
01	11 ENCLOSED CARGO AREA	01	11 REFLECTIVE CLOTHING	1	11 REFLECTIVE CLOTHING	1	1	1	1	1	1	1	1
01	12 UNENCLOSED CARGO AREA	01	12 LIGHTING	1	12 LIGHTING	1	1	1	1	1	1	1	1
01	13 TRAILER UNIT	01	13 OTHER	1	13 OTHER	1	1	1	1	1	1	1	1
01	14 EXTERIOR	01	14 UNKNOWN	1	14 UNKNOWN	1	1	1	1	1	1	1	1
01	15 OTHER	01		1		1		1		1		1	
01	16 NON-MOTORIST	01		1		1		1		1		1	
01	17 UNKNOWN	01		1		1		1		1		1	

UNIT NUMBERS	DAMAGE AREA	PRE-CRASH ACTIONS	SEQUENCE OF EVENTS	POSTED SPEED	DRUG TEST STATUS
01 02		01 06	20 20	40 35	1 1
NON-MOTORIST LOCATION		MOTORIST 01 MOVEMENTS ESSENTIALLY STRAIGHT AHEAD 02 BACKING 03 CHANGING LANES 04 OVERTAKING/PASSING 05 TURNING RIGHT 06 TURNING LEFT 07 MAKING U-TURN 08 ENTERING TRAFFIC LANE 09 LEAVING TRAFFIC LANE 10 PARKED 11 SLOWING/STOPPED IN TRAFFIC 12 DRIVERLESS 13 OTHER 14 UNKNOWN NON-MOTORIST 15 ENTERING/CROSSING IN SPECIFIED LOCATION 16 WALKING, RUNNING, JOGGING, PLAYING, CYCLING 17 WORKING 18 PUSHING VEHICLE 19 APPROACHING/LEAVING VEHICLE 20 PLAYING/WORKING ON VEHICLE 21 STANDING 22 OTHER 23 UNKNOWN	NON-COLLISION 01 OVERTURN/TOLLOVER 02 FIRE/EXPLOSION 03 IMBROSION 04 JACKKNIFE 05 CARGO/EQUIPMENT LOSS/SHIFT 06 EQUIPMENT FAILURE 07 SEPARATION OF UNITS 08 RAN OFF ROAD RIGHT 09 RAN OFF ROAD LEFT 10 CROSS MEDIAN/CENTELINE 11 DOWNHILL RUNAWAY 12 OTHER NON-COLLISION 13 UNKNOWN NON-COLLISION COLLISION W/ PERSON, VEHICLE, OR OBJECT NOT FIXED 14 PEDESTRIAN 15 PEDALCYCLE 16 RAILWAY VEHICLE 17 ANIMAL - FARM 18 ANIMAL - DEER 19 ANIMAL - OTHER 20 MOTOR VEHICLE IN TRANSPORT 21 PARKED MOTOR VEHICLE 22 WORK ZONE MAINTENANCE EQUIPMENT 23 OTHER MOVABLE OBJECT 24 UNKNOWN MOVABLE OBJECT COLLISION WITH FIXED OBJECT 25 IMPACT ATTENUATOR/CRASH CUSHION 26 BRIDGE OVERHEAD STRUCTURE 27 BRIDGE PIER OR ABUTMENT 28 BRIDGE PARAPET 29 BRIDGE RAIL 30 GUARDRAIL FACE 31 GUARDRAIL END 32 MEDIAN BARRIER 33 HIGHWAY TRAFFIC SIGN POST 34 OVERHEAD SIGN POST 35 LIGHT/LUMINAIRE SUPPORT 36 UTILITY POLE 37 OTHER POST, POLE OR SUPPORT 38 CULVERT 39 CURB 40 DITCH 41 EMBANKMENT 42 FENCE 43 MAILBOX 44 TREE 45 OTHER FIXED OBJECT 46 WORK ZONE MAINTENANCE EQUIPMENT 47 UNKNOWN FIXED OBJECT 48 OTHER 49 UNKNOWN	TRAFFIC CONTROL 1 2 1 2	1 NONE 2 TEST REFUSED 3 TEST GIVEN, CONTAMINATED SAMPLE/UNUSABLE 4 TEST GIVEN, RESULTS KNOWN 5 TEST GIVEN, RESULTS UNKNOWN 6 UNKNOWN DRUG TEST TYPE 1 NONE 2 BLOOD 3 URINE 4 OTHER DRUG TEST 182 RESULT 1 NONE 2 MARIJUANA 3 COCAINE 4 OPiates 5 AMPHETAMINES 6 PCP 7 OTHER 8 UNKNOWN AT TIME OF REPORTING
01 MARKED CROSSWALK AT INTERSECTION 02 INTERSECTION/NO CROSSWALK 03 NON-INTERSECTION CROSSWALK 04 DRIVEWAY ACCESS CROSSWALK 05 IN ROADWAY 06 NOT IN ROADWAY 07 MEDIAN (BUT NOT SHOULDER) 08 ISLAND 09 SHOULDER 10 SIDEWALK 11 WITHIN 10 FEET OF ROADWAY (NOT SHOULDER, MEDIAN, SIDEWALK, ISLAND) 12 BEYOND 10 FEET OF ROADWAY (WITHIN TRAFFICWAY) 13 OUTSIDE TRAFFICWAY 14 SHARED USE PATHS OR TRAILS 15 UNKNOWN	MOST DAMAGED AREA	CONTRIBUTING CIRCUMSTANCES 01 NONE 02 FAILURE TO YIELD 03 RAN RED LIGHT, OR STOP SIGN 04 EXCEEDED SPEED LIMIT 05 UNSAFE SPEED 06 IMPROPER TURN 07 LEFT OF CENTER 08 FOLLOWED TOO CLOSELY/ACDA 09 IMPROPER LANE CHANGE/DROVE OFF ROAD/IMPROPER PASSING 10 IMPROPER BACKING 11 IMPROPER START FROM PARKED POSITION 12 STOPPED ON PARKED ILLEGALLY 13 OPERATING VEHICLE IN ERRATIC, RECKLESS, CARELESS, NEGLIGENT OR AGGRESSIVE MANNER 14 SWERVING TO AVOID (DUE TO WIND, SLIPPERY SURFACE, VEHICLE, OBJECT, NON-MOTORIST IN ROADWAY, ETC) 15 FAILURE TO CONTROL 16 VISION OBSTRUCTION 17 DRIVER INATTENTION 18 FATIGUE/ASLEEP 19 OPERATING DEFECTIVE EQUIPMENT 20 LOAD SHIFTING/FALLING/SPILLING 21 OTHER IMPROPER ACTION 22 UNKNOWN NON-MOTORIST 23 NONE 24 IMPROPER CROSSING 25 DARTING 26 LYING AND/OR ILLEGALLY IN ROADWAY 27 FAILURE TO YIELD RIGHT OF WAY 28 NOT VISIBLE (DARK CLOTHING) 29 INATTENTIVE 30 FAILURE TO OBEY TRAFFIC SIGNS, SIGNALS, OR OFFICER 31 WRONG SIDE OF THE ROAD 32 OTHER 33 UNKNOWN	40 35	1 2 1 2	1 NONE 2 TEST REFUSED 3 TEST GIVEN, CONTAMINATED SAMPLE/UNUSABLE 4 TEST GIVEN, RESULTS KNOWN 5 TEST GIVEN, RESULTS UNKNOWN 6 UNKNOWN DRUG TEST TYPE 1 NONE 2 BLOOD 3 URINE 4 OTHER DRUG TEST 182 RESULT 1 NONE 2 MARIJUANA 3 COCAINE 4 OPiates 5 AMPHETAMINES 6 PCP 7 OTHER 8 UNKNOWN AT TIME OF REPORTING
TYPE OF UNIT 01 06 017	07 09	01 02		4 13 12 4	1 NORTH 2 SOUTH 3 EAST 4 WEST 5 NORTHEAST 6 NORTHWEST 7 SOUTHEAST 8 SOUTHWEST 9 UNKNOWN
MOTORIST 01 SUB-COMPACT 02 COMPACT 03 MID SIZE 04 FULL SIZE 05 MINIVAN 06 SHORT UTILITY VEHICLE 07 PICKUP 08 PANEL/VAN 09 SINGLE UNIT TRUCK; 2 AXLES, 6 TIRES 10 SINGLE UNIT TRUCK; 3+ AXLES 11 TRUCK/TRAILER 12 TRUCK TRACTOR (BOBTAIL) 13 TRACTOR/SEMI-TRAILER 14 TRACTOR/DOUBLE SHORT 15 TRACTOR/DOUBLE LONG 16 FIFTH WHEEL OR CONVERTER DOLLY 17 TRACTOR/TRUCKS 18 MOTORCYCLE 19 MOTORIZED BICYCLE 20 SCHOOL BUS 21 CHURCH BUS 22 PUBLIC BUS 23 OTHER BUS 24 POLICE VEHICLE 25 FIRE TRUCK 26 AMBULANCE/RESCUE 27 TAXI 28 MOTOR HOME 29 TRAILER 30 FARM VEHICLE 31 FARM EQUIPMENT 32 SNOWMOBILE 33 CONSTRUCTION EQUIPMENT 34 ALL OTHERS NON-MOTORIST 35 ANIMAL W/RIDER 36 ANIMAL W/BUGGY 37 BICYCLE 38 PEDESTRIAN 39 PEDALCYCLIST 40 SKATER 41 OTHER-NON MOTORIST 42 UNKNOWN	POINT OF IMPACT 01 NONE 02 CENTER FRONT 03 RIGHT FRONT 04 RIGHT SIDE 05 RIGHT REAR 06 REAR CENTER 07 LEFT REAR 08 LEFT SIDE 09 LEFT FRONT 10 TOP AND WINDOWS 11 UNDERCARRIAGE 12 LOAD/TRAILER 13 TOTAL (ALL AREAS) 14 OTHER 15 UNKNOWN	01 NONE 02 CENTER FRONT 03 RIGHT FRONT 04 RIGHT SIDE 05 RIGHT REAR 06 REAR CENTER 07 LEFT REAR 08 LEFT SIDE 09 LEFT FRONT 10 TOP AND WINDOWS 11 UNDERCARRIAGE 12 LOAD/TRAILER 13 TOTAL (ALL AREAS) 14 OTHER 15 UNKNOWN		1 NORTH 2 SOUTH 3 EAST 4 WEST 5 NORTHEAST 6 NORTHWEST 7 SOUTHEAST 8 SOUTHWEST 9 UNKNOWN	1 NONE 2 TEST REFUSED 3 TEST GIVEN, CONTAMINATED SAMPLE/UNUSABLE 4 TEST GIVEN, RESULTS KNOWN 5 TEST GIVEN, RESULTS UNKNOWN 6 UNKNOWN DRUG TEST TYPE 1 NONE 2 BLOOD 3 URINE 4 OTHER DRUG TEST 182 RESULT 1 NONE 2 MARIJUANA 3 COCAINE 4 OPiates 5 AMPHETAMINES 6 PCP 7 OTHER 8 UNKNOWN AT TIME OF REPORTING
IN EMERGENCY RESPONSE 1 NO 2 YES 3 UNKNOWN	ACTION 1 NONE-COLLISION 2 NON-COLLISION 3 STRIKING 4 STRUCK 5 BOTH STRIKING AND STRUCK 6 UNKNOWN	VEHICLE DEFECT CODE ONLY IF '19' SELECTED ABOVE 01 TURN SIGNALS 02 HEAD LAMPS 03 TAIL LAMPS 04 BRAKES 05 STEERING 06 TIRE BLOWOUT 07 WORN OR SLICK TIRES 08 TRAILER EQUIPMENT DEFECTIVE 09 MOTOR TROUBLE 10 DISABLED FROM PRIOR CRASH 11 OTHER DEFECTS	FIRST HARMFUL EVENT 1 1 1 1 1 OF THE SEQUENCE OF EVENTS - WHICH ONE IS THE FIRST HARMFUL EVENT (1-4) MOST HARMFUL EVENT 1 1 OF THE SEQUENCE OF EVENTS - WHICH ONE IS THE MOST HARMFUL EVENT (1-4) SPEED DETECTED 1 1	CONDITION 1 APPARENTLY NORMAL 2 PHYSICAL IMPAIRMENT 3 EMOTIONAL 4 ILLNESS 5 FELL ASLEEP, FAINTED, FATIGUED, ETC 6 UNDER THE INFLUENCE OF MEDICATIONS/DRUGS/ALCOHOL 7 OTHER 8 UNKNOWN ALCOHOL/DRUG SUSPECTED 1 NONE 2 YES - ALCOHOL SUSPECTED 3 YES - HSD NOT IMPAIRED 4 YES - DRUGS SUSPECTED 5 YES - ALCOHOL / DRUGS SUSPECTED 6 UNKNOWN ALCOHOL TEST STATUS 1 1 1 1 1 1 NONE 2 TEST REFUSED 3 TEST GIVEN, CONTAMINATED SAMPLE/UNUSABLE 4 TEST GIVEN, RESULTS KNOWN 5 TEST GIVEN, RESULTS UNKNOWN 6 UNKNOWN ALCOHOL TEST TYPE 1 1 1 1 1 1 NONE 4 BREATH 2 BLOOD 5 OTHER 3 URINE ALCOHOL TEST RESULT	TYPE OF INTERSECTION 01 NOT AN INTERSECTION 02 FOUR-WAY INTERSECTION 03 T-INTERSECTION 04 Y-INTERSECTION 05 TRAFFIC CIRCLE/ROUNDOABOUT 06 FIVE-POINT, OR MORE 07 ON RAMP 08 OFF RAMP 09 CROSSOVER 10 DRIVEWAY/ACCESS 11 RAILWAY GRADE CROSSING 12 SHARED-USE PATHS OR TRAILS 13 UNKNOWN OCCURRENCE 1 1 1 ON ROADWAY 2 ON SHOULDER 3 IN MEDIAN 4 ON ROADSIDE 5 ON GORE 6 OUTSIDE TRAFFICWAY 7 UNKNOWN ROAD CONTOUR 1 1 1 1 1 1 STRAIGHT LEVEL 2 STRAIGHT GRADE 3 CURVE LEVEL 4 CURVE GRADE ROAD CONDITIONS 01 01 DRY 02 WET 03 SNOW 04 ICE 05 SAND, MUD, DIRT, OIL, GRAYEL 06 WATER (STANDING, MOVING) 07 SLUSH 08 DEBRIS** 09 RUT, HOLE, BUMP, UNEVEN PAVEMENT** 10 OTHER 11 UNKNOWN **SECONDARY ROAD CONDITIONS ONLY
DAMAGE SCALE 2 2	1 NO UNDERIDE OR OVERRIDE 2 UNDERIDE, COMPARTMENT INTRUSION 3 UNDERIDE, NO COMPARTMENT INTRUSION 4 UNDERIDE, COMPARTMENT INTRUSION UNKNOWN 5 OVERRIDE, MOTOR VEHICLE IN TRANSPORT 6 OVERRIDE, OTHER VEHICLE 7 UNKNOWN		SPEED 02 03	1 NONE 2 BLOOD 3 URINE	1 NONE 2 TEST REFUSED 3 TEST GIVEN, CONTAMINATED SAMPLE/UNUSABLE 4 TEST GIVEN, RESULTS KNOWN 5 TEST GIVEN, RESULTS UNKNOWN 6 UNKNOWN DRUG TEST TYPE 1 NONE 2 BLOOD 3 URINE 4 OTHER DRUG TEST 182 RESULT 1 NONE 2 MARIJUANA 3 COCAINE 4 OPiates 5 AMPHETAMINES 6 PCP 7 OTHER 8 UNKNOWN AT TIME OF REPORTING

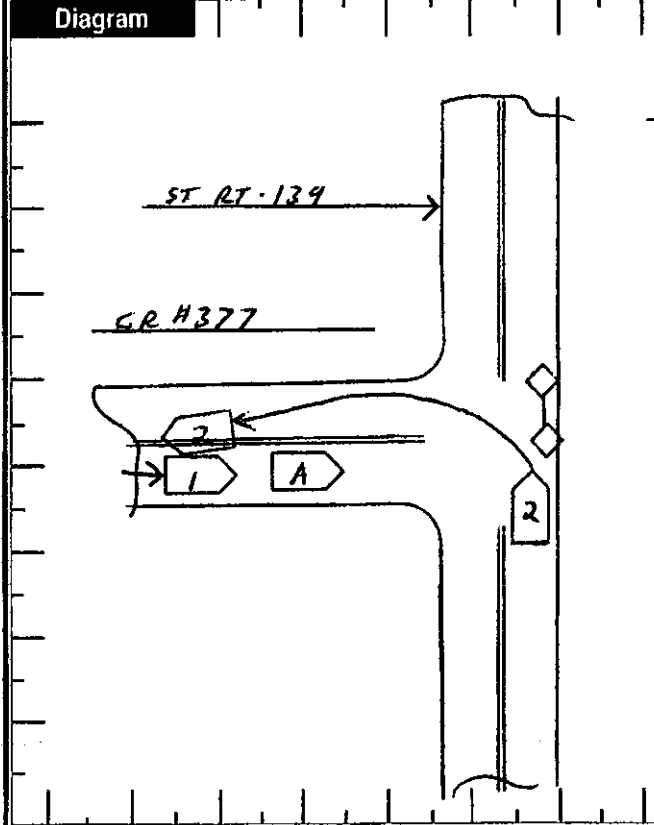
73-0613-73

Narrative

UNIT #1 WAS EASTBOUND ON CR#377 SLOWING DOWN FOR STOPPED UNIT-A. UNIT #2 WAS NORTHBOUND ON ST RT-139. UNIT #2 MADE A LEFT TURN ONTO CR#377, DROVE LEFT-OF-CENTER, AND STRUCK THE LEFT REAR OF UNIT #1.

- MANNER OF COLLISION OR IMPACT** SCHOOL BUS RELATED
- 8
- 1 NOT COLLISION BETWEEN TWO VEHICLES IN TRANSPORT
 - 2 REAR-END
 - 3 HEAD-ON
 - 4 REAR-TO-REAR
 - 5 BACKING
 - 6 ANGLE
 - 7 SIDESWIPE, SAME DIRECTION
 - 8 SIDESWIPE, OPPOSITE DIRECTION
 - 9 UNKNOWN
- WEATHER**
- 0 2
- 01 CLEAR
 - 02 CLOUDY
 - 03 FOG, SMOG, SMOKE
 - 04 RAIN
 - 05 SLEET, HAIL (FREEZING RAIN DRIZZLE)
 - 06 SNOW
 - 07 SEVERE CROSSWINDS
 - 08 BLOWING SAND, SOIL, DIRT, SNOW
 - 09 OTHER
 - 10 UNKNOWN
- LIGHT CONDITIONS**
- 1
- 1 DAYLIGHT
 - 2 DAWN
 - 3 DUSK
 - 4 DARK - LIGHTED ROADWAY
 - 5 DARK - NOT LIGHTED
 - 6 DARK - UNKNOWN LIGHTING
 - 7 GLARE
 - 8 OTHER
 - 9 UNKNOWN
- WORK ZONE RELATED**
- 1
- 1 NO
 - 2 YES, DIRECTLY INVOLVED
 - 3 YES, INDIRECTLY INVOLVED
 - 4 UNKNOWN
- WORK ZONE RELATED**
- 1
- 1 NO
 - 2 YES
 - 3 UNKNOWN
- TYPE OF WORK ZONE**
- 1 LANE CLOSURE
 - 2 LANE SHIFT/CROSSOVER
 - 3 WORK ON SHOULDER OR MEDIAN
 - 4 INTERMITTENT/ MOVING WORK
 - 5 OTHER
- LOCATION OF CRASH IN WORK ZONE**
- 1 BEFORE FIRST WORK ZONE WARNING SIGN
 - 2 ADVANCE WARNING AREA
 - 3 TRANSITION AREA
 - 4 ACTIVITY AREA
- WORKERS PRESENT**
- 1 NO
 - 2 YES
 - 3 UNKNOWN

Diagram



Write an "N" on the compass diagram to indicate the direction of north.

Truck/Bus

THE CRASH INVOLVED ONE OR MORE OF THE FOLLOWING:
 A TRUCK (MOTOR VEHICLE) WITH A GVWR MORE THAN 10,000 POUNDS; OR
 A TRUCK (MOTOR VEHICLE) WITH A HAZARDOUS MATERIALS PLACARD; OR
 A BUS DESIGNED FOR AT LEAST 8 PERSONS, INCLUDING DRIVER.

AND

THE CRASH RESULTED IN ONE OR MORE OF THE FOLLOWING:
 A FATALITY; OR
 AN INJURY REQUIRING TRANSPORTATION FOR IMMEDIATE MEDICAL TREATMENT; OR
 AT LEAST ONE VEHICLE WAS TOWED DUE TO DISABLING DAMAGE OR REQUIRED INTERVENING ASSISTANCE BEFORE PROCEEDING UNDER ITS OWN POWER.

COMPANY (FROM SHIPPING PAPERS) _____ COMPANY PHONE _____

ADDRESS (STREET, CITY, ST, ZIP CODE) _____

US DOT _____ ICC MC _____ PUCO _____ TRAILER LP ST. _____ TRAILER LP YEAR _____ TRAILER LP # _____

CARGO BODY TYPE	Weight (GVWR)	CDL Class	Hazardous Materials Placard	Hazardous Materials Released
01 NOT APPLICABLE	1 LESS/EQUAL 10,000	1 CLASS A	1 NO	1 NO
02 BUS (8-15 INCLUDING DRIVER)	2 10,001 - 28,000	2 CLASS B	2 YES	2 YES
03 VAN/ENCLOSED BOX	3 OTHER	3 CLASS C	3 UNKNOWN	3 NOT APPLICABLE
04 GRAN/CHEP/GRAVEL	12 OTHER	4 CLASS M		4 UNKNOWN
05 POLE	13 UNKNOWN	5 CLASS D		
06 CARGO TANK				
07 FLATBED				
08 DUMP				
09 CONCRETE MIXER				
10 AUTO TRANSPORTER				
11 GARBAGE/REFUSE				

Police Action

DISPATCH: 05 23 20 05 17 43 ARRIVED: 17 43 17 55 CLEARED: 19 08 OTHER: 30 115

OFFICER'S NAME: TPA. D. B. RECHENDORF 1078 CHECKED BY: 837 DATE REPORT FILED #: 05 23 20 05

REPORT TAKEN BY: 1 POLICE AGENCY 2 MOTORIST REPORT TAKEN AT: 1 SCENE 2 STATION 3 OTHER

73-0613-73

Top Copy - ODPS Bottom Copy - Agency

TRAFFIC CRASH REPORT



CRASH SEVERITY
1 FATAL 3 PDO
2 INJURY 4 UNKNOWN

PRIVATE PROPERTY HIT/SKIP
1 NOT HIT/SKIP
2 SOLVED
3 UNSOLVED

PHOTOS TAKEN
OH-2 OH-3 OH-1P OTHER
X X X

73-0225-733

REPORTING AGENCY #

0HP73

STATE HWY PATROL

02 02

BS = ANNUAL
PB = UNKNOWN

02052003

DAY OF WEEK
1635 WED

NAME (OF CITY, VILLAGE OR TOWNSHIP) #

X

CLAY

73

LATITUDE

LONGITUDE

CRASH OCCURRED ON:

PRECRASH LOCATION

SR 139

TYPE LOC

3

TYPE LOCATION POINT USED
1 NAMED STREET 3 NUMBERED ROUTE
2 NUMBERED STREET

LOCAL INFORMATION

ATY REFERENCE

DATE REFERENCE OR

PRECRASH REFERENCE

ROSEMOUNT RD

REF POINT

02

REFERENCE POINT USED
01 STATE LINE
02 INTERSECTION 2 STREETS
03 COUNTY LINE

04 HOUSE NUMBER
05 TOWNSHIP BOUNDARY
06 MILE POST
07 CORPORATION LIMIT

08 PLACE NAME W/O REFERENCE
09 DRIVEWAY
10 STREET OR ROUTE W/O REFERENCE

NAME (LAST, FIRST, MIDDLE)

0101 LEWIS CLAUDE A.

ADDRESS (STREET, CITY, STATE, ZIP CODE)

4032 ROSEMOUNT RD PORTSMOUTH OH 45662

HOME PHONE #

WORK PHONE #

DL STATE DL #

OH RP124287

LP STATE LP #

OH 592HRM

INJURED TAKEN BY

1

1 NONE 4 OTHER
2 EMS 5 UNKNOWN
3 POLICE

TRANSPORTED BY

INJURED TAKEN TO

456-8001

OWNER NAME (IF SAME, WRITE "SAME")

ADDRESS (STREET, CITY, STATE, ZIP CODE)

SAME

YEAR MAKE MODEL COLOR INSURANCE COMPANY TOWING SERVICE OWNER PHONE #

2001 H7UN ELANTRA SIL STATE FARM

OFFENSE CHARGED

OFFENSE DESCRIPTION

NAME (LAST, FIRST, MIDDLE)

0201 MCCLEARY REBECCA A.

ADDRESS (STREET, CITY, STATE, ZIP CODE)

1703 THOMPSON HILL OTWAY OH 45657

HOME PHONE #

WORK PHONE #

DL STATE DL #

OH SA854850

LP STATE LP #

OH DF2750

INJURED TAKEN BY

1

1 NONE 4 OTHER
2 EMS 5 UNKNOWN
3 POLICE

TRANSPORTED BY

INJURED TAKEN TO

772-6335

OWNER NAME (IF SAME, WRITE "SAME")

ADDRESS (STREET, CITY, STATE, ZIP CODE)

MCCLEARY GARY L.

SAME

YEAR MAKE MODEL COLOR INSURANCE COMPANY TOWING SERVICE OWNER PHONE #

1995 CTRV CAVALIER BLK GRANCE

OFFENSE CHARGED

OFFENSE DESCRIPTION

4511.21A

ACDA

R191511

NAME (LAST, FIRST, MIDDLE)

HOME PHONE #

ADDRESS (STREET, CITY, STATE, ZIP CODE)

INJURED TAKEN BY
1 NONE 4 OTHER
2 EMS 5 UNKNOWN
3 POLICE

TRANSPORTED BY

INJURED TAKEN TO

NAME (LAST, FIRST, MIDDLE)

HOME PHONE #

ADDRESS (STREET, CITY, STATE, ZIP CODE)

INJURED TAKEN BY
1 NONE 4 OTHER
2 EMS 5 UNKNOWN
3 POLICE

TRANSPORTED BY

INJURED TAKEN TO

- SEATING POSITION
- 01 FRONT - LEFT (MC DRIVER)
 - 02 FRONT - MIDDLE
 - 03 FRONT - RIGHT
 - 04 SECOND - LEFT (MC PASS)
 - 05 SECOND - MIDDLE
 - 06 SECOND - RIGHT
 - 07 THIRD - LEFT (MC PASSENGER/SIDE CAR)
 - 08 THIRD - MIDDLE
 - 09 THIRD - RIGHT
 - 10 SLEEPER SECTION OF CAB
 - 11 ENCLOSED CARGO AREA
 - 12 UNENCLOSED CARGO AREA
 - 13 TRAILING UNIT
 - 14 EXTERIOR
 - 15 OTHER
 - 16 NON-MOTORIST
 - 17 UNKNOWN

- SAFETY EQUIPMENT
- MOTORIST
- 01 NONE USED
 - 02 SHOULDER BELT ONLY
 - 03 LAP BELT ONLY
 - 04 SHOULDER/LAP BELT
 - 05 CHILD SAFETY SEAT
 - 06 MC HELMET USED
 - 07 USE UNKNOWN
 - 08 NONE USED
 - 09 HELMET USED
 - 10 PROTECTIVE PADS
 - 11 REFLECTIVE CLOTHING
 - 12 LIGHTING
 - 13 OTHER
 - 14 UNKNOWN

- AIR BAG
- 1 NOT-DEPLOYED
 - 2 DEPLOYED-FRONT
 - 3 DEPLOYED-SIDE
 - 4 DEPLOYED BOTH FRONT/SIDE
 - 5 NOT APPLICABLE
 - 6 UNKNOWN

- AIR BAG SWITCH
- 1 NOT PRESENT
 - 2 IN ON POSITION
 - 3 IN OFF POSITION
 - 4 UNKNOWN

- EJECTION
- 1 NOT EJECTED
 - 2 TOTALLY EJECTED
 - 3 PARTIALLY EJECTED
 - 4 NOT APPLICABLE
 - 5 UNKNOWN

- TRAPPED
- 1 NOT TRAPPED
 - 2 EXTRICATED BY MECHANICAL MEANS
 - 3 FREED BY NON-MECHANICAL MEANS
 - 4 UNKNOWN

- INJURIES
- 1 NO INJURY
 - 2 POSSIBLE
 - 3 NON-INCAPACITATING
 - 4 INCAPACITATING
 - 5 FATAL INJURY
 - 6 UNKNOWN

Motorist/Non-Motorist

Occupant

BLANK FOR WITNESS

UNIT NUMBERS
01 02

NON-MOTORIST LOCATION
01 02

- 01 MARKED CROSSWALK AT INTERSECTION
- 02 INTERSECTION/NO CROSSWALK
- 03 NON-INTERSECTION CROSSWALK
- 04 DRIVEWAY ACCESS CROSSWALK
- 05 IN ROADWAY
- 06 NOT IN ROADWAY
- 07 MEDIAN (BUT NOT SHOULDER)
- 08 ISLAND
- 09 SHOULDER
- 10 SIDEWALK
- 11 WITHIN 10 FEET OF ROADWAY (NOT SHOULDER, MEDIAN, SIDEWALK, ISLAND)
- 12 BEYOND 10 FEET OF ROADWAY (WITHIN TRAFFICWAY)
- 13 OUTSIDE TRAFFICWAY
- 14 SHARED USE PATHS OR TRAILS
- 15 UNKNOWN

TYPE OF UNIT
03 03

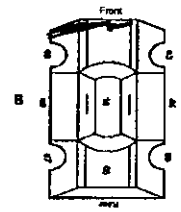
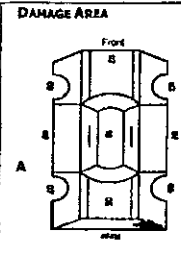
- MOTORIST
- 01 SUB-COMPACT
- 02 COMPACT
- 03 MID SIZE
- 04 FULL SIZE
- 05 MINIVAN
- 06 SPORT UTILITY VEHICLE
- 07 PICKUP
- 08 PANEL/VAN
- 09 SINGLE UNIT TRUCK; 2 AXLES, 6 TIRES
- 10 SINGLE UNIT TRUCK; 3+ AXLES
- 11 TRUCK/TRAILER
- 12 TRUCK TRACTOR (BOBTAI)
- 13 TRACTOR/SEMI-TRAILER
- 14 TRACTOR/DOUBLE SHORT
- 15 TRACTOR/DOUBLE LONG
- 16 FIFTH WHEEL OR CONVERTER DOLLY
- 17 TRACTOR/TRIPLES
- 18 MOTORCYCLE
- 19 MOTORIZED BICYCLE
- 20 SCHOOL BUS
- 21 CHURCH BUS
- 22 PUBLIC BUS
- 23 OTHER BUS
- 24 POLICE VEHICLE
- 25 FIRE TRUCK
- 26 AMBULANCE/RESCUE
- 27 TAXI
- 28 MOTOR HOME
- 29 TRAIN
- 30 FARM VEHICLE
- 31 FARM EQUIPMENT
- 32 SNOWMOBILE
- 33 CONSTRUCTION EQUIPMENT
- 34 ALL OTHERS

- NON-MOTORIST
- 35 ANIMAL W/BINDER
- 36 ANIMAL W/BUGGY
- 37 BICYCLE
- 38 PEDESTRIAN
- 39 PEDALCYCLIST
- 40 SKATER
- 41 OTHER-NON MOTORIST
- 42 UNKNOWN

IN EMERGENCY RESPONSE
1 0

DAMAGE SCALE
2 3

- 1 NONE
- 2 NON-FUNCTIONAL DAMAGE
- 3 FUNCTIONAL DAMAGE
- 4 DISABLING DAMAGE
- 5 SEVERE
- 6 UNKNOWN



MOST DAMAGED AREA
05 09

- 01 NONE
- 02 CENTER FRONT
- 03 RIGHT FRONT
- 04 RIGHT SIDE
- 05 RIGHT REAR
- 06 REAR CENTER
- 07 LEFT REAR
- 08 LEFT SIDE
- 09 LEFT FRONT
- 10 TOP AND WINDOWS
- 11 UNDERCARRIAGE
- 12 LOAD/TRAILER
- 13 TOTAL (ALL AREAS)
- 14 OTHER
- 15 UNKNOWN

POINT OF IMPACT
05 09

- 01 NONE
- 02 CENTER FRONT
- 03 RIGHT FRONT
- 04 RIGHT SIDE
- 05 RIGHT REAR
- 06 REAR CENTER
- 07 LEFT REAR
- 08 LEFT SIDE
- 09 LEFT FRONT
- 10 TOP AND WINDOWS
- 11 UNDERCARRIAGE
- 12 LOAD/TRAILER
- 13 TOTAL (ALL AREAS)
- 14 OTHER
- 15 UNKNOWN

ACTION
4 A

- 1 NON-CONTACT
- 2 NON-COLLISION
- 3 STRIKING
- 4 STRUCK
- 5 BOTH STRIKING AND STRUCK
- 6 UNKNOWN

PRE-CRASH ACTIONS
11 01

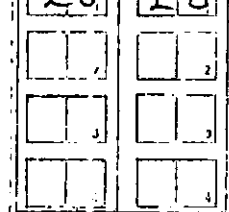
- MOTORIST
- 01 MOVEMENTS ESSENTIALLY STRAIGHT AHEAD
- 02 BACKING
- 03 CHANGING LANES
- 04 OVERTAKING/PASSING
- 05 TURNING RIGHT
- 06 TURNING LEFT
- 07 MAKING U-TURN
- 08 EXITING TRAFFIC LANE
- 09 LEAVING TRAFFIC LANE
- 10 PARKED
- 11 SLOWING/STOPPED IN TRAFFIC
- 12 DRIVERLESS
- 13 OTHER
- 14 UNKNOWN
- NON-MOTORIST
- 15 EXITING/CROSSING IN SPECIFIED LOCATION
- 16 WALKING, RUNNING, JOGGING, PLAYING, CYCLING
- 17 WORKING
- 18 PUSHING VEHICLE
- 19 APPROACHING/LEAVING VEHICLE
- 20 PLAYING/WORKING ON VEHICLE
- 21 STANDING
- 22 OTHER
- 23 UNKNOWN

CONTRIBUTING CIRCUMSTANCES
01 08

- MOTORIST
- 01 NONE
- 02 FAILURE TO YIELD
- 03 RAN RED LIGHT, OR STOP SIGN
- 04 EXCEEDED SPEED LIMIT
- 05 UNSAFE SPEED
- 06 IMPROPER TURN
- 07 LEFT OF CENTER
- 08 FOLLOWED TOO CLOSELY/ACDA
- 09 IMPROPER LANE CHANGE/ DROVE OFF ROAD/ IMPROPER PASSING
- 10 IMPROPER BACKING
- 11 IMPROPER START FROM PARKED POSITION
- 12 STOPPED ON PARKED ILLEGALLY
- 13 OPERATING VEHICLE IN ERRATIC, RECKLESS, CARELESS, NEGLIGENT OR AGGRESSIVE MANNER
- 14 SWERVING TO AVOID (DUE TO WIND, SLIPPERY SURFACE, VEHICLE, OBJECT, NON-MOTORIST IN ROADWAY, ETC)
- 15 FAILURE TO CONTROL
- 16 VISION OBSTRUCTION
- 17 DRIVER INATTENTION
- 18 FATIGUE/ASLEEP
- 19 OPERATING DEFECTIVE EQUIPMENT
- 20 LOAD SHIFTING/FALLING/SPILLING
- 21 OTHER IMPROPER ACTION
- 22 UNKNOWN
- NON-MOTORIST
- 23 NONE
- 24 IMPROPER CROSSING
- 25 DARTING
- 26 LYING AND/OR ILLEGALLY IN ROADWAY
- 27 FAILURE TO YIELD RIGHT OF WAY
- 28 NOT VISIBLE (DARK CLOTHING)
- 29 INATTENTIVE
- 30 FAILURE TO OBEY TRAFFIC SIGNS, SIGNALS, OR OFFICER
- 31 WRONG SIDE OF THE ROAD
- 32 OTHER
- 33 UNKNOWN

- VEHICLE DEFECT CODE ONLY IF '19' SELECTED ABOVE
- 01 TURN SIGNALS
- 02 HEAD LAMPS
- 03 TAIL LAMPS
- 04 BRAKES
- 05 STEERING
- 06 TIRE BLOWOUT
- 07 WORN OR SUCK TIRES
- 08 TRAILER EQUIPMENT DEFECTIVE
- 09 MOTOR TROUBLE
- 10 DISABLED FROM PRIOR CRASH
- 11 OTHER DEFECTS

SEQUENCE OF EVENTS
A 20 B 20



- NON-COLLISION
- 01 OVERTURN/ROLLOVER
- 02 FIRE/EXPLOSION
- 03 IMMERSION
- 04 JACKKNIFE
- 05 CARGO/EQUIPMENT LOSS/SHIFT
- 06 EQUIPMENT FAILURE
- 07 SEPARATION OF UNITS
- 08 RAN OFF ROAD RIGHT
- 09 RAN OFF ROAD LEFT
- 10 CROSS MEDIAN/CENTERLINE
- 11 DOWNHILL RUNAWAY
- 12 OTHER NON-COLLISION
- 13 UNKNOWN NON-COLLISION
- COLLISION W/PERSON, VEHICLE, OR OBJECT NOT FIXED
- 14 PEDESTRIAN
- 15 PEDALCYCLE
- 16 RAILWAY VEHICLE
- 17 ANIMAL - FARM
- 18 ANIMAL - DEER
- 19 ANIMAL - OTHER
- 20 MOTOR VEHICLE IN TRANSPORT
- 21 PARKED MOTOR VEHICLE
- 22 WORK ZONE MAINTENANCE EQUIPMENT
- 23 OTHER MOVABLE OBJECT
- 24 UNKNOWN MOVABLE OBJECT
- COLLISION WITH FIXED OBJECT
- 25 IMPACT ATTENUATOR/CRASH CUSHION
- 26 BRIDGE OVERHEAD STRUCTURE
- 27 BRIDGE PER ON ABUTMENT
- 28 BRIDGE PARAPET
- 29 BRIDGE RAIL
- 30 GUARDRAIL FACE
- 31 GUARDRAIL END
- 32 MEDIAN BARRIER
- 33 HIGHWAY TRAFFIC SIGN POST
- 34 OVERHEAD SIGN POST
- 35 LIGHT/LUMINARIES SUPPORT
- 36 UTILITY POLE
- 37 OTHER POST, POLE OR SUPPORT
- 38 CULVERT
- 39 CURB
- 40 DITCH
- 41 EMBANKMENT
- 42 FENCE
- 43 MAILBOX
- 44 TREE
- 45 OTHER FIXED OBJECT
- 46 WORK ZONE MAINTENANCE EQUIPMENT
- 47 UNKNOWN FIXED OBJECT
- 48 OTHER
- 49 UNKNOWN

FIRST HARMFUL EVENT
0 0

MOST HARMFUL EVENT
0 0

OF THE SEQUENCE OF EVENTS - WHICH ONE IS THE FIRST HARMFUL EVENT (1-4)

OF THE SEQUENCE OF EVENTS - WHICH ONE IS THE MOST HARMFUL EVENT (1-4)

SPEED DETECTED
1 0

SPEED
0 35

POSTED SPEED
35 35

TRAFFIC CONTROL
04 04

- 01 NO CONTROLS
- 02 STOP SIGN
- 03 YIELD SIGN
- 04 TRAFFIC SIGNAL
- 05 TRAFFIC FLASHERS
- 06 SCHOOL ZONE
- 07 RAILROAD CROSSBUCKS
- 08 RAILROAD FLASHERS
- 09 RAILROAD GATES
- 10 CONSTRUCTION BARRICADE
- 11 POLICE OFFICER
- 12 PAYMENT MARKINGS
- 13 CROSSWALK LINES
- 14 WALK/DON'T WALK SIGNAL
- 15 TRAFFIC CONTROL DEVICE INOPERATIVE, MISSING, OBSCURED
- 16 OTHER

DIRECTION
2 1 2 1

- 1 NORTH
- 2 SOUTH
- 3 EAST
- 4 WEST
- 5 NORTHEAST
- 6 NORTHWEST
- 7 SOUTHEAST
- 8 SOUTHWEST
- 9 UNKNOWN

CONDITION
0 0

- 1 APPARENTLY NORMAL
- 2 PHYSICAL IMPAIRMENT
- 3 EMOTIONAL
- 4 ILLNESS
- 5 FELL ASLEEP, FAINTED, FATIGUED, ETC
- 6 UNDER THE INFLUENCE OF MEDICATIONS/DRUGS/ALCOHOL
- 7 OTHER
- 8 UNKNOWN

ALCOHOL/DRUG SUSPECTED
0 0

- 1 NONE
- 2 YES - ALCOHOL SUSPECTED
- 3 YES - HBD NOT IMPAIRED
- 4 YES - DRUGS SUSPECTED
- 5 YES - ALCOHOL / DRUGS SUSPECTED
- 6 UNKNOWN

ALCOHOL TEST STATUS
0 0

- 1 NONE
- 2 TEST REFUSED
- 3 TEST GIVEN, CONTAMINATED SAMPLE/UNUSABLE
- 4 TEST GIVEN, RESULTS KNOWN
- 5 TEST GIVEN, RESULTS UNKNOWN
- 6 UNKNOWN

ALCOHOL TEST TYPE
0 0

- 1 NONE
- 2 BLOOD
- 3 URINE
- 4 BREATH
- 5 OTHER

ALCOHOL TEST RESULT
0 0

DRUG TEST STATUS
1 1

- 1 NONE
- 2 TEST REFUSED
- 3 TEST GIVEN, CONTAMINATED SAMPLE/UNUSABLE
- 4 TEST GIVEN, RESULTS KNOWN
- 5 TEST GIVEN, RESULTS UNKNOWN
- 6 UNKNOWN

DRUG TEST TYPE
1 1

- 1 NONE
- 2 BLOOD
- 3 URINE
- 4 OTHER

DRUG TEST 1&2 RESULT
0 0

- 1 NONE
- 2 MARIJUANA
- 3 COCAINE
- 4 OPIATES
- 5 AMPHETAMINES
- 6 PCP
- 7 OTHER
- 8 UNKNOWN AT TIME OF REPORTING

TYPE OF INTERSECTION
0 3

- 01 NOT AN INTERSECTION
- 02 FOUR-WAY INTERSECTION
- 03 T-INTERSECTION
- 04 Y-INTERSECTION
- 05 TRAFFIC CIRCLE/ROUNDABOUT
- 06 FIVE-POINT, OR MORE
- 07 ON RAMP
- 08 OFF RAMP
- 09 CROSSOVER
- 10 DRIVEWAY/ACCESS
- 11 RAILWAY GRADE CROSSING
- 12 SHARED-USE PATHS OR TRAILS
- 13 UNKNOWN

OCCURRENCE
0 0

- 1 ON ROADWAY
- 2 ON SHOULDER
- 3 IN MEDIAN
- 4 ON ROADSIDE
- 5 ON GORE
- 6 OUTSIDE TRAFFICWAY
- 7 UNKNOWN

ROAD CONTOUR
0 0

- 1 STRAIGHT LEVEL
- 2 STRAIGHT GRADE
- 3 CURVE LEVEL
- 4 CURVE GRADE

ROAD CONDITIONS
0 0

- 01 DRY
- 02 WET
- 03 SNOW
- 04 ICE
- 05 SAND, MUD, DIRT, OIL, GRAVEL
- 06 WATER (STANDING, MOVING)
- 07 SLUSH
- 08 DEBRIS**
- 09 PITS, HOLES, BUMPS, UNEVEN PAVEMENT**
- 10 OTHER
- 11 UNKNOWN

**SECONDARY ROAD CONDITIONS ONLY

73-0225-73

Narrative

UNIT #1 WAS STOPPED NORTHBOUND ON SR 139. UNIT #2 WAS NORTHBOUND ON SR 139, WAS UNABLE TO STOP AND STRUCK UNIT #1 IN THE REAR REAR.

MANNER OF COLLISION OR IMPACT SCHOOL BUS RELATED

- 2
- 1 NOT COLLISION BETWEEN TWO VEHICLES IN TRANSPORT
2 REAR-END
3 HEAD-ON
4 REAR-TO-REAR
5 BACKING
6 ANGLE
7 SIDESWIP, SAME DIRECTION
8 SIDESWIP, OPPOSITE DIRECTION
9 UNKNOWN
- 1 NO
2 YES, DIRECTLY INVOLVED
3 YES, INDIRECTLY INVOLVED
4 UNKNOWN
- WORK ZONE RELATED**
- 1 NO
2 YES
3 UNKNOWN
- TYPE OF WORK ZONE**
- 1 LAKE CLOSURE
2 LAKE SHIFT/CROSSOVER
3 WORK ON SHOULDER OR MEDIAN
4 INTERMITTENT/ MOVING WORK
5 OTHER
- LOCATION OF CRASH IN WORK ZONE**
- 1 BEFORE FIRST WORK ZONE WARNING SIGN
2 ADVANCE WARNING AREA
3 TRANSITION AREA
4 ACTIVITY AREA
- WORKERS PRESENT**
- 1 NO
2 YES
3 UNKNOWN

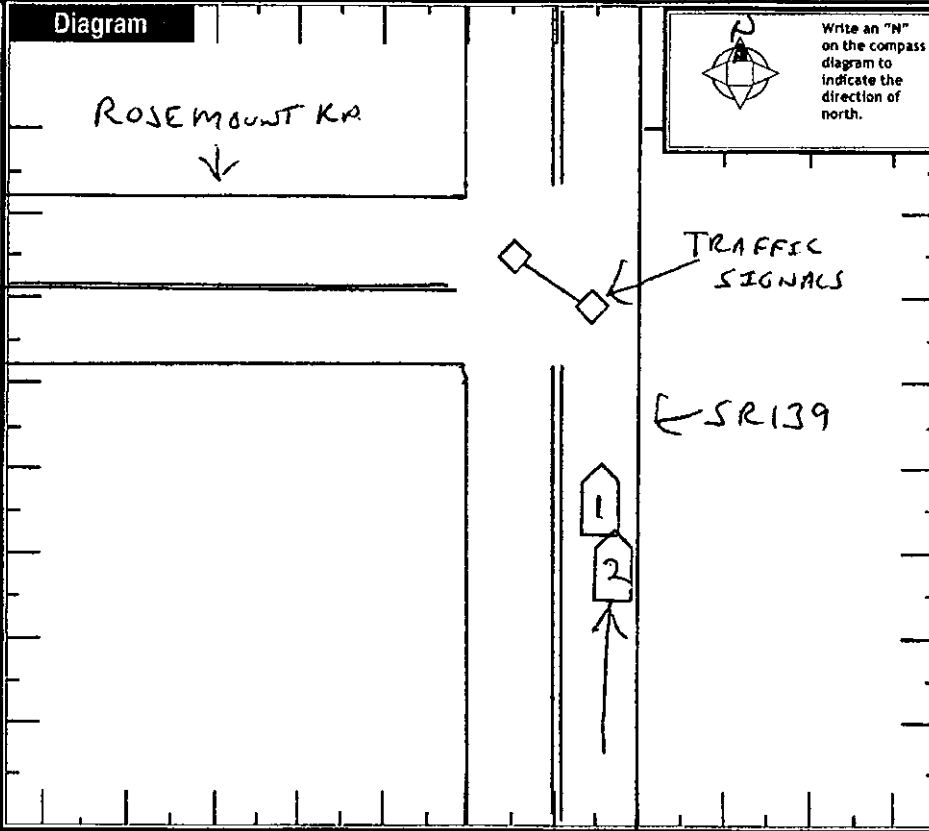
WEATHER

- 02
- 01 CLEAR
02 CLOUDY
03 FOG, SMOG, SMOKE
04 RAIN
05 SLEET, HAIL (FREEZING RAIN DRIZZLE)
06 SNOW
07 SEVERE CROSSWINDS
08 BLOWING SAND, SOIL, DIRT, SNOW
09 OTHER
10 UNKNOWN

LIGHT CONDITIONS

- 1 DAYLIGHT
2 DAWN
3 DUSK
4 DARK - LIGHTED ROADWAY
5 DARK - NOT LIGHTED
6 DARK - UNKNOWN LIGHTING
7 GLARE
8 OTHER
9 UNKNOWN

Diagram



Write an "N" on the compass diagram to indicate the direction of north.

Truck/Bus

THE CRASH INVOLVED ONE OR MORE OF THE FOLLOWING:
A TRUCK (MOTOR VEHICLE) WITH A GVWR MORE THAN 10,000 POUNDS; OR
A TRUCK (MOTOR VEHICLE) WITH A HAZARDOUS MATERIALS PLACARD; OR
A BUS DESIGNED FOR AT LEAST 8 PERSONS, INCLUDING DRIVER.

THE CRASH RESULTED IN ONE OR MORE OF THE FOLLOWING:
A FATALITY; OR
A1 INJURY REQUIRING TRANSPORTATION FOR IMMEDIATE MEDICAL TREATMENT; OR
AT LEAST ONE VEHICLE WAS TOWED DUE TO DISABLING DAMAGE OR REQUIRED INTERVENING ASSISTANCE BEFORE PROCEEDING UNDER ITS OWN POWER.

COMPANY (FROM SHIPPING PAPERS) _____ COMPANY PHONE _____
ADDRESS (STREET, CITY, ST, ZIP CODE) _____

US DOT _____ ICC MC _____ PUCO _____ TRAILER LP ST. _____ TRAILER LP YEAR _____ TRAILER LP # _____

CARGO BODY TYPE	01 NOT APPLICABLE	05 POLE	09 CONCRETE MIXER	Weight (GVWR)	CDL Class	Hazardous Materials Placard	Hazardous Materials Released			
02 BUS (8-15 INCLUDING DRIVER)	06 CARGO TANK	10 AUTO TRANSPORTER	11 LESS/EQUAL 10,000					1 CLASS A	1 No	1 No
03 VAN/ENCLOSED BOX	07 FLATBED	11 GARBAGE/REFUSE	2 10,001 - 26,000					2 CLASS B	2 Yes	2 Yes
04 GRAB/CHIPS/DRAVEL	08 DUMP	12 OTHER	3 MORE THAN 26,000					3 CLASS C	3 Unknown	3 NOT APPLICABLE
		13 UNKNOWN						4 CLASS M		4 UNKNOWN
				5 CLASS D						

Police Action

020520031638 1638 1649 1735 60 117

OFFICER'S NAME: TPR. B. A. JOHNSON

DISPATCH: 1638 ARRIVED: 1649 CLEARED: 1735 OTHER: 60

CHECKED BY: G22 DATE REPORT FILED: 02052003

REPORT TAKEN BY: 1 POLICE AGENCY 2 MOTORIST REPORT TAKEN AT: 1 SCENE 2 STATION 3 OTHER

73-0225-73

CRASH SEVERITY: 1 FATAL, 2 INJURY, 3 PDO, 4 UNKNOWN. HIT/STOP: 1 NOT HIT/STOP, 2 SOLVED, 3 UNSOLVED. PHOTO TAKEN: YES/NO. OH-2, OH-3, OH-1P, OTHER.

03-04-0142 3 1 1

N.C.I.C. # * 07300 REPORTING AGENCY * Scioto Co. S.O. 02 01 98 = ANIMAL, 99 = UNKNOWN 06142003

TIME OF CRASH: 1140 DAY OF WEEK: SAT CITY * VILLAGE * TWP * CLAY COUNTY # * 73 LATITUDE LONGITUDE

CRASH OCCURRED ON PREFIX NB St. Rt. 139 TYPE LOC 3 TYPE LOCATION POINT USED 1 NAMED STREET, 3 NUMBERED ROUTE LOCAL INFORMATION

AT REFERENCE DIST REFERENCE AT DR PREFIX REFERENCE ROSEMOUNT RD REF POINT 02 REFERENCE POINT USED 01 STATE LINE, 02 INTERSECTION 2 STREETS, 03 COUNTY LINE 04 HOUSE NUMBER, 05 TOWNSHIP BOUNDARY, 06 MILE POST, 07 COORDINATION LIMIT REFERENCE

UNIT # 0101 NAME (LAST, FIRST, MIDDLE) MILLER, MAX S. ADDRESS (STREET, CITY, STATE, ZIP CODE) 5698 St. Rt. 139, Lucasville, Ohio, 45648

DL STATE OH DL # RUL35050 LP STATE OH LP # AE42LD INURED TAKEN BY 1 NONE, 2 EMS, 3 POLICE, 4 OTHER, 5 UNKNOWN TRANSPORTED BY INURED TAKEN TO

OWNER NAME (IF SAME, WRITE "SAME") MILLER, HELEN A ADDRESS (STREET, CITY, STATE, ZIP CODE) SAME YEAR 2000 MAKE CHEVY MODEL VAN COLOR RED INSURANCE COMPANY GRANGE TOWING SERVICE OWNER PHONE #

UNIT # 0201 NAME (LAST, FIRST, MIDDLE) BOWLING, LEE E. ADDRESS (STREET, CITY, STATE, ZIP CODE) 3004 HARRISONVILLE AVE. PORTSMOUTH, OH. 45662

DL STATE OH DL # RK730970 LP STATE OH LP # SMS4643 INURED TAKEN BY 1 NONE, 2 EMS, 3 POLICE, 4 OTHER, 5 UNKNOWN TRANSPORTED BY INURED TAKEN TO

OWNER NAME (IF SAME, WRITE "SAME") SAME ADDRESS (STREET, CITY, STATE, ZIP CODE) YEAR 2000 MAKE HOMEMADE MODEL TRAILER COLOR BIK INSURANCE COMPANY BLACKBURN TOWING SERVICE OWNER PHONE #

UNIT # NAME (LAST, FIRST, MIDDLE) HOME PHONE # ADDRESS (STREET, CITY, STATE, ZIP CODE) INURED TAKEN BY 1 NONE, 2 EMS, 3 POLICE, 4 OTHER, 5 UNKNOWN TRANSPORTED BY INURED TAKEN TO

UNIT # NAME (LAST, FIRST, MIDDLE) HOME PHONE # ADDRESS (STREET, CITY, STATE, ZIP CODE) INURED TAKEN BY 1 NONE, 2 EMS, 3 POLICE, 4 OTHER, 5 UNKNOWN TRANSPORTED BY INURED TAKEN TO

Motorist/Non-Motorist

Occupant

SEATING POSITION 01 FRONT - LEFT (MC DRIVER) 02 FRONT - MIDDLE 03 FRONT - RIGHT 04 SECOND - LEFT (MC PASS) 05 SECOND - MIDDLE 06 SECOND - RIGHT 07 THIRD - LEFT (MC PASSENGER/SIDE CAR) 08 THIRD - MIDDLE 09 THIRD - RIGHT 10 SLEEPER SECTION OF CAB 11 ENCLOSED CARGO AREA 12 UNENCLOSED CARGO AREA 13 TRAILING UNIT 14 EXTERIOR 15 OTHER 16 NON-MOTORIST 17 UNKNOWN	SAFETY EQUIPMENT 01 NONE USED 02 SHOULDER BELT ONLY 03 LAP BELT ONLY 04 SHOULDER/LAP BELT 05 CHILD SAFETY SEAT 06 MC HELMET USED 07 USE UNKNOWN 08 NONE USED 09 HELMET USED 10 PROTECTIVE PADS 11 REFLECTIVE CLOTHING 12 LIGHTING 13 OTHER 14 UNKNOWN	AIR BAG 1 NOT DEPLOYED 2 DEPLOYED-FRONT 3 DEPLOYED-SIDE 4 DEPLOYED BOTH FRONT/SIDE 5 NOT APPLICABLE 6 UNKNOWN	AIR BAG SWITCH 1 NOT PRESENT 2 IN ON POSITION 3 IN OFF POSITION 4 UNKNOWN	EJECTION 1 NOT EJECTED 2 TOTALLY EJECTED 3 PARTIALLY EJECTED 4 NOT APPLICABLE 5 UNKNOWN	TRAPPED 1 NOT TRAPPED 2 EXTRICATED BY MECHANICAL MEANS 3 FREED BY NON-MECHANICAL MEANS 4 UNKNOWN	INJURIES 1 NO INJURY 2 POSSIBLE 3 NON-INCAPACITATING 4 INCAPACITATING 5 FATAL INJURY 6 UNKNOWN
--	---	---	---	--	--	--

UNIT NUMBERS
01 02

NON-MOTORIST LOCATION
A B

- 01 MARKED CROSSWALK AT INTERSECTION
02 INTERSECTION/ NO CROSSWALK
03 NON-INTERSECTION CROSSWALK
04 DRIVEWAY ACCESS CROSSWALK
05 IN ROADWAY
06 NOT IN ROADWAY
07 MESSIAN (BUT NOT SHOULDER)
08 ISLAND
09 SHOULDER
10 SIDEWALK
11 WITHIN 10 FEET OF ROADWAY (NOT SHOULDER, MEDIUM, SIDEWALK, ISLAND)
12 BEYOND 10 FEET OF ROADWAY (WITHIN TRAFFICWAY)
13 OUTSIDE TRAFFICWAY
14 SHARED USE PATHS ON TRAILS
15 UNKNOWN

TYPE OF UNIT
05 11

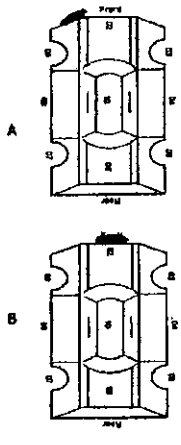
- MOTORIST
01 SUB COMPACT
02 COMPACT
03 MID SIZE
04 FULL SIZE
05 MINIVAN
06 SPORT UTILITY VEHICLE
07 PICKUP
08 PANEL/VAN
09 SINGLE UNIT TRUCK; 2 AXLES, 6 TIRES
10 SINGLE UNIT TRUCK; 3+ AXLES
11 TRUCK/TRAILER
12 TRUCK TRACTOR (BORTAN)
13 TRACTOR/SEMI-TRAILER
14 TRACTOR/DOUBLE SHORT
15 TRACTOR/DOUBLE LONG
16 FIFTH WHEEL OR CONVERTER DOLLY
17 TRACTOR/TRIPLES
18 MOTORCYCLE
19 MOTORIZED BICYCLE
20 SCHOOL BUS
21 CHURCH BUS
22 PUBLIC BUS
23 OTHER BUS
24 POLICE VEHICLE
25 FIRE TRUCK
26 AMBULANCE/RESCUE
27 TAXI
28 MOTOR HOME
29 TRAMP
30 FARM VEHICLE
31 FARM EQUIPMENT
32 SNOWMOBILE
33 CONSTRUCTION EQUIPMENT
34 ALL OTHERS
NON-MOTORIST
35 ANIMAL W/RIDER
36 ANIMAL W/BUGGY
37 BICYCLE
38 PEDESTRIAN
39 PEDALCYCLIST
40 SKATER
41 OTHER-NON MOTORIST
42 UNKNOWN

IN EMERGENCY RESPONSE
1 1

DAMAGE SCALE
3 3

- 1 NONE
2 NON FUNCTIONAL DAMAGE
3 FUNCTIONAL DAMAGE
4 DISABLING DAMAGE
5 SEVERE
6 UNKNOWN

DAMAGE AREA



MOST DAMAGED AREA
09 02

- 01 NONE
02 CENTER FRONT
03 RIGHT FRONT
04 RIGHT SIDE
05 RIGHT REAR
06 REAR CENTER
07 LEFT REAR
08 LEFT SIDE
09 LEFT FRONT
10 TOP AND WINDOWS
11 UNDERCARRIAGE
12 LOAD/TRAILER
13 TOTAL (ALL AREAS)
14 OTHER
15 UNKNOWN

POINT OF IMPACT
09 06

- 01 NONE
02 CENTER FRONT
03 RIGHT FRONT
04 RIGHT SIDE
05 RIGHT REAR
06 REAR CENTER
07 LEFT REAR
08 LEFT SIDE
09 LEFT FRONT
10 TOP AND WINDOWS
11 UNDERCARRIAGE
12 LOAD/TRAILER
13 TOTAL (ALL AREAS)
14 OTHER
15 UNKNOWN

ACTION
3 4

STRIKING VEHICLE: OVERRIDE/ UNDERIDE
1 1

- 1 NO UNDERIDE OR OVERRIDE
2 UNDERIDE, COMPARTMENT INTRUSION
3 UNDERIDE, NO COMPARTMENT INTRUSION
4 UNDERIDE, COMPARTMENT INTRUSION UNKNOWN
5 OVERRIDE, MOTOR VEHICLE IN TRANSPORT
6 OVERRIDE, OTHER VEHICLE
7 UNKNOWN

PRE-CRASH ACTIONS
01 11

- MOTORIST
01 MOVEMENTS ESSENTIALLY STRAIGHT AHEAD
02 BACKING
03 CHANGING LANES
04 OVERTAKING/PASSING
05 TURNING RIGHT
06 TURNING LEFT
07 MAKING U-TURN
08 ENTERING TRAFFIC LANE
09 LEAVING TRAFFIC LANE
10 PARKED
11 SLOWING/STOPPED IN TRAFFIC
12 DOWNLESS
13 OTHER
14 UNKNOWN
NON-MOTORIST
15 ENTERING/CROSSING IN SPECIFIED LOCATION
16 WALKING, RUNNING, JOGGING, PLAYING, CYCLING
17 WORKING
18 PUSHING VEHICLE
19 APPROACHING/LEAVING VEHICLE
20 PLAYING/WORKING ON VEHICLE
21 STANDING
22 OTHER
23 UNKNOWN

CONTRIBUTING CIRCUMSTANCES
08 01

- MOTORIST
01 NONE
02 FAILURE TO YIELD
03 RAN RED LIGHT, OR STOP SIGN
04 EXCEEDED SPEED LIMIT
05 UNSAFE SPEED
06 IMPROPER TURN
07 LEFT OF CENTER
08 FOLLOWED TOO CLOSELY/ACDA
09 IMPROPER LANE CHANGE/ DRIVE OFF ROAD/ IMPROPER PASSING
10 IMPROPER BACKING
11 IMPROPER START FROM PARKED POSITION
12 STOPPED OR PARKED ILLEGALLY
13 OPERATING VEHICLE IN ERRATIC, RECKLESS, CARELESS, NEGLECTED OR AGGRESSIVE MANNER
14 SWERVING TO AVOID (DUE TO WIND, SLIPPERY SURFACE, VEHICLE, OBJECT, NON-MOTORIST IN ROADWAY, ETC)
15 FAILURE TO CONTROL
16 VISION OBSTRUCTION
17 DRIVER INATTENTION
18 FATIGUE/ASLEEP
19 OPERATING DEFECTIVE EQUIPMENT
20 LOAD SHIFTING/FALLING/SPILLING
21 OTHER IMPROPER ACTION
22 UNKNOWN
NON-MOTORIST
23 NONE
24 IMPROPER CROSSING
25 DARTING
26 LYING AHEAD/OR ILLEGALLY IN ROADWAY
27 FAILURE TO YIELD RIGHT OF WAY
28 NOT VISIBLE (DARK CLOTHING)
29 INATTENTIVE
30 FAILURE TO OBEY TRAFFIC SIGNS, SIGNALS, OR OFFICER
31 WRONG SIDE OF THE ROAD
32 OTHER
33 UNKNOWN

VEHICLE DEFECT CODE ONLY IF '19' SELECTED ABOVE

01 01

- 01 TURN SIGNALS
02 HEAD LAMPS
03 TAIL LAMPS
04 BRAKES
05 STEERING
06 TIRE BLOWOUT
07 WORN OR SLICK TIRES
08 TRAILER EQUIPMENT DEFECTIVE
09 MOTOR TROUBLE
10 DISABLED FROM PRIOR CRASH
11 OTHER DEFECTS

SEQUENCE OF EVENTS

20 20

- NON-COLLISION
01 OVERTURN/ROLLOVER
02 FIRE/EXPLOSION
03 IMMERSION
04 JACKKNIFE
05 CARGO/EQUIPMENT LOSS/SHIFT
06 EQUIPMENT FAILURE
07 SEPARATION OF UNITS
08 RAN OFF ROAD RIGHT
09 RAN OFF ROAD LEFT
10 CROSS MEDIUM/CENTERLINE
11 DOWNHILL RUNAWAY
12 OTHER NON-COLLISION
13 UNKNOWN NON-COLLISION
COLLISION W/PERSON, VEHICLE, OR OBJECT, NOT FIXED
14 PEDESTRIAN
15 PEDALCYCLE
16 RAILWAY VEHICLE
17 ANIMAL - FARM
18 ANIMAL - DEER
19 ANIMAL - OTHER
20 MOTOR VEHICLE IN TRANSPORT
21 PARKED MOTOR VEHICLE
22 WORK ZONE MAINTENANCE EQUIPMENT
23 OTHER MOVABLE OBJECT
24 UNKNOWN MOVABLE OBJECT
COLLISION WITH FIXED OBJECT
25 IMPACT ATTENUATOR/CRASH CUSHION
26 BRIDGE OVERHEAD STRUCTURE
27 BRIDGE PIER OR ABUTMENT
28 BRIDGE PARAPET
29 BRIDGE RAIL
30 GUARDRAIL FACE
31 GUARDRAIL END
32 MEDIUM BARRIER
33 HIGHWAY TRAFFIC SIGN POST
34 OVERHEAD SIGN POST
35 LIGHT/LUMINALES SUPPORT
36 UTILITY POLE
37 OTHER POST, POLE OR SUPPORT
38 CURB
39 CURB
40 DITCH
41 ENHANCEMENT
42 FENCE
43 MASON
44 TREE
45 OTHER FIXED OBJECT
46 WORK ZONE MAINTENANCE EQUIPMENT
47 UNKNOWN FIXED OBJECT
48 OTHER
49 UNKNOWN

FIRST HARMFUL EVENT
1A 1B

OF THE SEQUENCE OF EVENTS - WHICH ONE IS THE FIRST HARMFUL EVENT (1-4)

MOST HARMFUL EVENT
1 1

OF THE SEQUENCE OF EVENTS - WHICH ONE IS THE MOST HARMFUL EVENT (1-4)

SPEED DETECTED
1 1

SPEED
1 1

SPEED
1 1

SPEED
1 1

SPEED
1 1

SPEED
1 1

SPEED
1 1

SPEED
1 1

SPEED
1 1

SPEED
1 1

POSTED SPEED
04 04

TRAFFIC CONTROL
04 04

- 01 NO CONTROLS
02 STOP SIGN
03 YIELD SIGN
04 TRAFFIC SIGNAL
05 TRAFFIC FLASHERS
06 SCHOOL ZONE
07 RAILROAD CROSSBUCKS
08 RAILROAD FLASHERS
09 RAILROAD GATES
10 CONSTRUCTION BARRICADE
11 POLICE OFFICER
12 PAYMENT BARRELS
13 CROSSWALK LINES
14 WALK/DON'T WALK SIGNAL
15 TRAFFIC CONTROL DEVICE INOPERATIVE, MISSING, OBSCURED
16 OTHER

DIRECTION
2 1 2 1

- 1 NORTH
2 SOUTH
3 EAST
4 WEST
5 NORTHEAST
6 NORTHWEST
7 SOUTHEAST
8 SOUTHWEST
9 UNKNOWN

CONDITION
1 1

- 1 APPARENTLY NORMAL
2 PHYSICAL IMPAIRMENT
3 EMOTIONAL
4 ILLNESS
5 FELL ASLEEP, FATIGUED, ETC
6 UNDER THE INFLUENCE OF MEDICATIONS/DRUGS/ALCOHOL
7 OTHER
8 UNKNOWN

ALCOHOL/DRUGS SUSPECTED
1 1

- 1 NONE
2 YES - ALCOHOL SUSPECTED
3 YES - HB0 NOT IMPAIRED
4 YES - DRUGS SUSPECTED
5 YES - ALCOHOL / DRUGS SUSPECTED
6 UNKNOWN

ALCOHOL TEST STATUS
1 1

- 1 NONE
2 TEST REFUSED
3 TEST GIVEN, CONTAMINATED SAMPLE/UNUSABLE
4 TEST GIVEN, RESULTS KNOWN
5 TEST GIVEN, RESULTS UNKNOWN
6 UNKNOWN

ALCOHOL TEST TYPE
1 1

- 1 NONE
2 BLOOD
3 URINE
4 BREATH
5 OTHER

ALCOHOL TEST RESULT
1 1

ALCOHOL TEST RESULT
1 1

DRUG TEST STATUS
1 1

- 1 NONE
2 TEST REFUSED
3 TEST GIVEN, CONTAMINATED SAMPLE/UNUSABLE
4 TEST GIVEN, RESULTS KNOWN
5 TEST GIVEN, RESULTS UNKNOWN
6 UNKNOWN

DRUG TEST TYPE
1 1

- 1 NONE
2 BLOOD
3 URINE
4 OTHER

DRUG TEST 18.2 RESULT
1 1

- 1 NONE
2 MARIJUANA
3 COCAINE
4 OPIATES
5 AMPHETAMINES
6 PCP
7 OTHER
8 UNKNOWN AT TIME OF REPORTING

TYPE OF INTERSECTION
03

- 01 NOT AN INTERSECTION
02 FOUR-WAY INTERSECTION
03 T-INTERSECTION
04 Y-INTERSECTION
05 TRAFFIC CIRCLE/ROUNDABOUT
06 FIVE-POINT, OR MORE
07 ON RAMP
08 OFF RAMP
09 CROSSOVER
10 DRIVEWAY/ACCESS
11 RAILWAY GRADE CROSSING
12 SHARED-USE PATHS OR TRAILS
13 UNKNOWN

OCCURRENCE
1

- 1 ON ROADWAY
2 ON SHOULDER
3 IN MEDIUM
4 ON ROADSIDE
5 ON GORE
6 OUTSIDE TRAFFICWAY
7 UNKNOWN

ROAD CONTOUR
1

- 1 STRAIGHT LEVEL
2 STRAIGHT GRADE
3 CURVE LEVEL
4 CURVE GRADE

ROAD CONDITIONS
01 01

- 01 DRY
02 WET
03 SNOW
04 ICE
05 SAND, MUD, CURT, OIL, GRAVEL
06 WATER (STANDING, MOVING)
07 SLUSH
08 DEBRIS**
09 RUT, HOLES, BUMPS, UNEVEN PAVEMENT**
10 OTHER
11 UNKNOWN

**SECONDARY ROAD CONDITIONS ONLY

03-04-0142

Narrative VEHICLE #2 (BOWLING) PULLING A HOMEMADE TRAILOR, NB 1700 ST. Rt. 139 SLOWING, WAITING FOR SB TRAFFIC, SO HE COULD TURN LEFT ONTO W.B. ROSEMOUNT RD. VEHICLE #1 (MILLER) NB ST. Rt. 139 DIRECTLY BEHIND VEHICLE #2. VEHICLE #1 COLLIDED WITH THE REAR END OF THE TRAILOR PUSHING THE TRAILOR INTO THE PICKUP TRUCK CAUSING DAMAGE TO THE TONGUE OF THE TRAILOR.

MANNER OF COLLISION OR IMPACT
 2
 1 NOT COLLISION BETWEEN TWO VEHICLES IN TRANSPORT
 2 REAR-END
 3 HEAD-ON
 4 REAR-TO-REAR
 5 BACKING
 6 ANGLE
 7 SIDESWIP, SAME DIRECTION
 8 SIDESWIP, OPPOSITE DIRECTION
 9 UNKNOWN

SCHOOL BUS RELATED
 1
 1 NO
 2 YES, DIRECTLY INVOLVED
 3 YES, INDIRECTLY INVOLVED
 4 UNKNOWN

WEATHER
 01
 01 CLEAR
 02 CLOUDY
 03 FOG, SMOG, SMOKE
 04 RAIN
 05 SLEET, HAIL (FREEZING RAIN OR HAIL)
 06 SNOW
 07 SEVERE CROSSWINDS
 08 BLOWING SAND, SOIL, DIRT, SHOW
 09 OTHER
 10 UNKNOWN

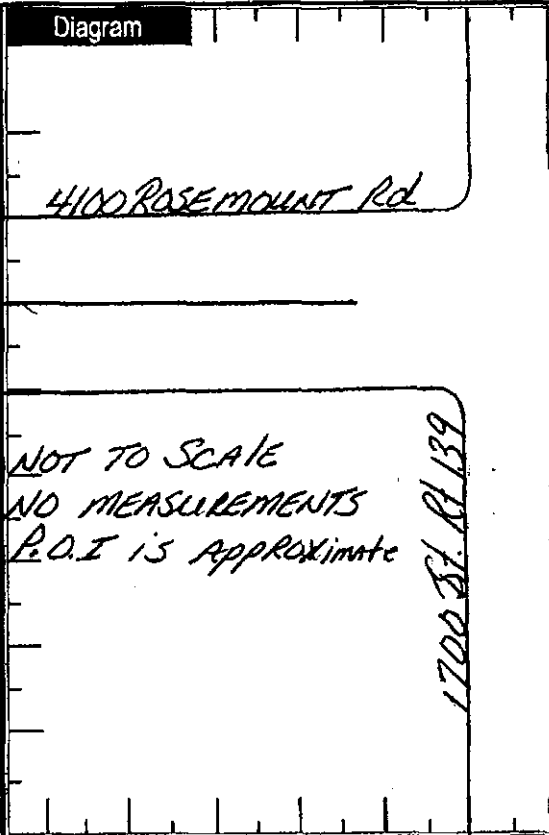
LIGHT CONDITIONS
 1
 2
 1 DAYLIGHT
 2 DAWN
 3 DUSK
 4 DARK - LIGHTED ROADWAY
 5 DARK - NOT LIGHTED
 6 DARK - UNKNOWN LIGHTING
 7 GLARE
 8 OTHER
 9 UNKNOWN

WORK ZONE RELATED
 1
 1 NO
 2 YES
 3 UNKNOWN

TYPE OF WORK ZONE
 1
 1 LANE CLOSURE
 2 LANE SHIFT/CROSSOVER
 3 WORK ON SHOULDER OR MEDIUM
 4 INTERMITTENT / MOVING WORK
 5 OTHER

LOCATION OF CRASH IN WORK ZONE
 1
 1 BEFORE FIRST WORK ZONE WARNING SIGN
 2 ADVANCE WARNING AREA
 3 TRANSITION AREA
 4 ACTIVITY AREA

WORKERS PRESENT
 1
 1 NO
 2 YES
 3 UNKNOWN



Write an "N" on the compass diagram to indicate the direction of north.

Truck/Bus

THE CRASH INVOLVED ONE OR MORE OF THE FOLLOWING:
 A TRUCK (MOTOR VEHICLE) WITH A GVWR MORE THAN 10,000 POUNDS; OR
 A TRUCK (MOTOR VEHICLE) WITH A HAZARDOUS MATERIALS PLACARD; OR
 A BUS DESIGNED FOR AT LEAST 8 PERSONS, INCLUDING DRIVER.

THE CRASH RESULTED IN ONE OR MORE OF THE FOLLOWING:
 A FATALITY; OR
 AN INJURY REQUIRING TRANSPORTATION FOR IMMEDIATE MEDICAL TREATMENT; OR
 AT LEAST ONE VEHICLE WAS TOWED DUE TO DISABLING DAMAGE OR REQUIRED INTERVENING ASSISTANCE BEFORE PROCEEDING UNDER ITS OWN POWER.

UNIT #

COMPANY (FROM SHIPPING PAPERS) _____ COMPANY PHONE _____

ADDRESS (STREET, CITY, ST, ZIP CODE) _____

US DOT _____ TOC MC _____ PLUCO _____ TRAILER LP ST. _____ TRAILER LP YEAR _____ TRAILER LP # _____ PLACARD # _____ # DIA _____

CARGO BODY TYPE
 01 NOT APPLICABLE
 02 BUS (9-15 INCLUDING DRIVER)
 03 VAN/ENCLOSED BOX
 04 GRAN/CRPL/GRAVEL
 05 POLE
 06 CARGO TANK
 07 FLATBED
 08 DUMP
 09 CONCRETE MIXER
 10 AUTO TRANSPORTER
 11 GARBAGE/REFUSE
 12 OTHER
 13 UNKNOWN

Weight (GVWR)
 1 LESS/EQUAL 10,000
 2 10,001 - 26,000
 3 MORE THAN 26,000

CDL Class
 1 CLASS A
 2 CLASS B
 3 CLASS C
 4 CLASS M
 5 CLASS D

Hazardous Materials Placard
 1 NO
 2 YES
 3 UNKNOWN

Hazardous Material Released
 1 NO
 2 YES
 3 NOT APPLICABLE
 4 UNKNOWN

Police Action

DATE CRASH REPORTED: 06/14/2003
 TIME REC CALL: 1145
 DISPATCH: 1200
 ARRIVED: 1211
 CLEARED: 1237
 OTHER: _____
 TOTAL MINUTES: _____

OFFICER'S NAME: P. Bloomfield
 BADGE #: 7328
 CHECKED BY: _____
 DATE REPORT FILED: _____

REPORT TAKEN BY: 1 POLICE AGENCY
 2 MOTORIST

REPORT TAKEN AT: 1 SCHE
 2 STATION
 3 OTHER

SUPPLEMENT "X" IF YES: *
 I/A REPORT #: 03-04-0142

TRAFFIC CRASH REPORT



CRASH SEVERITY 1 FATAL 2 INJURY 3 PDO 4 UNKNOWN	PRIVATE PROPERTY	HIT/SLIP 1 NOT HIT/SLIP 2 SOLVER 3 UNSOLVED	PHOTOS TAKEN X	OH-2 X	OH-3 X	OH-1P X	OTHER
---	------------------	--	-------------------	-----------	-----------	------------	-------

73-21-2-73 2

REPORTING AGENCY #
OH P 73 STATE HWY PATROL 02 01 88 - ANIMAL 99 - UNKNOWN 12192003

DAY OF WEEK: 1847: FRI X CLAY 73

NAME (OF CITY, VILLAGE OR TOWNSHIP) = CLAY 73

LATITUDE _____ LONGITUDE _____

CRASH OCCURRED BY: SR-139

PREFR CRASH LOCATION: SR-139

TYPE LOC: 3

TYPE LOCATION POINT USED: 1 NAMED STREET 3 NUMBERED ROUTE 2 NUMBERED STREET

LOCAL JURISDICTION:

REFERENCE POINT USED: 01 STATE LINE 02 INTERSECTION 2 STREETS 03 COUNTY LINE

REFERENCE POINT USED: 04 HOUSE NUMBER 05 TOWNSHIP BOUNDARY 06 MILE POST 07 CORPORATION LIMIT

08 PLACE NAME W/O REFERENCE 09 DIVERGENT 10 STREET OR ROUTE W/O REFERENCE

NAME (LAST, FIRST, MIDDLE): 01 01 BAER, DEBRA, K.

ADDRESS (STREET, CITY, STATE, ZIP CODE): 105 TWIN VALLEY RD PORTSMOUTH, OH 45602

DL STATE: OH DL #: RS135399 LP STATE: OH LP #: CE8813

INSURED TAKEN BY: 1 NONE 4 OTHER 2 EMS 5 UNKNOWN 3 POLICE

TRANSPORTED BY: 740-456-8410

INJURED TAKEN TO:

OWNER NAME (IF SAME, WRITE "SAME"): BAER, TEDDY, L.

ADDRESS (STREET, CITY, STATE, ZIP CODE): 105 TWIN VALLEY RD, PORTSMOUTH, OH 45602.

YEAR: 1994 MAKE: CHEVY MODEL: CAMARO COLOR: GREEN INSURANCE COMPANY: GAMWELL TOWING SERVICE: OWNER PHONE #:

OFFENSE CHARGED: 4511.42

OFFENSE DESCRIPTION: FAILURE TO YIELD TURNING LEFT T 127878

NAME (LAST, FIRST, MIDDLE): 02 02 JOHNSON, DANEN, L.

ADDRESS (STREET, CITY, STATE, ZIP CODE): 245 FLOWER ISON WILFORD, OH 45653

DL STATE: OH DL #: RN068230 LP STATE: OH LP #: LTS9697

INSURED TAKEN BY: 1 NONE 4 OTHER 2 EMS 5 UNKNOWN 3 POLICE

TRANSPORTED BY: 740-820-8328

INJURED TAKEN TO:

OWNER NAME (IF SAME, WRITE "SAME"): SAME

ADDRESS (STREET, CITY, STATE, ZIP CODE):

YEAR: 1994 MAKE: DODGE MODEL: DAKOTA COLOR: RED INSURANCE COMPANY: STATE FARM TOWING SERVICE: TEOS OWNER PHONE #:

OFFENSE CHARGED:

OFFENSE DESCRIPTION:

NAME (LAST, FIRST, MIDDLE): 02 RECKETTS, PATI

ADDRESS (STREET, CITY, STATE, ZIP CODE): 1412 16TH ST. APT 50 PORTSMOUTH, OH, 45602

HOME PHONE #: 741-354-5202 1108196736 F

INJURED TAKEN BY: 2

TRANSPORTED BY: SCOTO CO. EMS

INJURED TAKEN TO: SOMC

NAME (LAST, FIRST, MIDDLE):

ADDRESS (STREET, CITY, STATE, ZIP CODE):

HOME PHONE #:

INJURED TAKEN BY: 1 NONE 4 OTHER 2 EMS 5 UNKNOWN 3 POLICE

TRANSPORTED BY:

INJURED TAKEN TO:

SEATING POSITION	SAFETY EQUIPMENT	AIR BAG	AIR BAG SWITCH	EJECTION	TRAPPED	INJURIES
01 FRONT - LEFT (MC DRIVER)	04	2	1	1	1	1 NO INJURY
02 FRONT - MIDDLE					2	2 POSSIBLE
03 FRONT - RIGHT						3 NON-
04 SECOND - LEFT (MC PASS)						4 INCAPACITATING
05 SECOND - MIDDLE						5 FATAL INJURY
06 SECOND - RIGHT						6 UNKNOWN
07 THIRD - LEFT (MC PASSENGER/SIDE CAR)						
08 THIRD - MIDDLE	04	1	1	1	1	
09 THIRD - RIGHT						
10 SLEEPER SECTION OF CAB						
11 ENCLOSED CARGO AREA						
12 UNENCLOSED CARGO AREA						
13 TRAILING UNIT						
14 EXTERIOR						
15 OTHER						
16 NON-MOTORIST						
17 UNKNOWN						

UNIT NUMBERS

01 02

NON-MOTORIST LOCATION

- 01 MARKED CROSSWALK AT INTERSECTION
- 02 INTERSECTION NO CROSSWALK
- 03 NON-INTERSECTION CROSSWALK
- 04 DRIVEWAY ACCESS CROSSWALK
- 05 IN ROADWAY
- 06 NOT IN ROADWAY
- 07 MEDIAN (BUT NOT SHOULDER)
- 08 ISLAND
- 09 SHOULDER
- 10 SIDEWALK
- 11 WITHIN 10 FEET OF ROADWAY (NOT SHOULDER, MEDIAN, SIDEWALK, ISLAND)
- 12 BEYOND 10 FEET OF ROADWAY (WITHIN TRAFFICWAY)
- 13 OUTSIDE TRAFFICWAY
- 14 SHARED USE PATHS OR TRAILS
- 15 UNKNOWN

TYPE OF UNIT

04 07

- 01 SUB-COMPACT
- 02 COMPACT
- 03 MID SIZE
- 04 FULL SIZE
- 05 MINIVAN
- 06 SPORT UTILITY VEHICLE
- 07 PICKUP
- 08 PANEL/VAN
- 09 SINGLE UNIT TRUCK;
- 10 SINGLE UNIT TRUCK; 3+ AXLES
- 11 TRUCK/TRAILER
- 12 TRUCK TRACTOR (BOBTAIL)
- 13 TRACTOR/SEMI-TRAILER
- 14 TRACTOR/DOUBLE SHORT
- 15 TRACTOR/DOUBLE LONG
- 16 FIFTH WHEEL OR CONVERTER DOLLY
- 17 TRACTOR/TRIPLES
- 18 MOTORCYCLE
- 19 MOTORIZED BICYCLE
- 20 SCHOOL BUS
- 21 CHURCH BUS
- 22 PUBLIC BUS
- 23 OTHER BUS
- 24 POLICE VEHICLE
- 25 FIRE TRUCK
- 26 AMBULANCE/RESCUE
- 27 TAXI
- 28 MOTOR HOME
- 29 TRAM
- 30 FARM VEHICLE
- 31 FARM EQUIPMENT
- 32 SNOWMOBILE
- 33 CONSTRUCTION EQUIPMENT
- 34 ALL OTHERS

- 35 ANIMAL W/DRIVER
- 36 ANIMAL W/BUGGY
- 37 BICYCLE
- 38 PEDESTRIAN
- 39 PEDALCYCLIST
- 40 SKATER
- 41 OTHER-NON MOTORIST
- 42 UNKNOWN

IN EMERGENCY RESPONSE

1 1

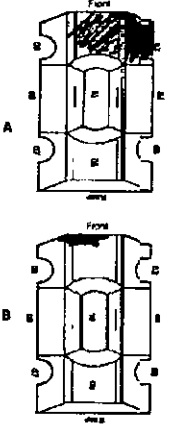
- 1 NO
- 2 YES
- 3 UNKNOWN

DAMAGE SCALE

4 4

- 1 NONE
- 2 NON-FUNCTIONAL DAMAGE
- 3 FUNCTIONAL DAMAGE
- 4 DISABLING DAMAGE
- 5 SEVERE
- 6 UNKNOWN

DAMAGE AREA



MOST DAMAGED AREA

03 09

- 01 NONE
- 02 CENTER FRONT
- 03 RIGHT FRONT
- 04 RIGHT SIDE
- 05 RIGHT REAR
- 06 REAR CENTER
- 07 LEFT REAR
- 08 LEFT SIDE
- 09 LEFT FRONT
- 10 TOP AND WINDOWS
- 11 UNDERCARRIAGE
- 12 LOAD/TRAILER
- 13 TOTAL (ALL AREAS)
- 14 OTHER
- 15 UNKNOWN

POINT OF IMPACT

03 09

- 01 NONE
- 02 CENTER FRONT
- 03 RIGHT FRONT
- 04 RIGHT SIDE
- 05 RIGHT REAR
- 06 REAR CENTER
- 07 LEFT REAR
- 08 LEFT SIDE
- 09 LEFT FRONT
- 10 TOP AND WINDOWS
- 11 UNDERCARRIAGE
- 12 LOAD/TRAILER
- 13 TOTAL (ALL AREAS)
- 14 OTHER
- 15 UNKNOWN

ACTION

4 3

- 1 NON-CONTACT
- 2 NON-COLLISION
- 3 STRIKING
- 4 STRUCK
- 5 BOTH STRIKING AND STRUCK
- 6 UNKNOWN

STRIKING VEHICLE:

OVERRIDE/ UNDERRIDE

1

- 1 NO UNDERRIDE OR OVERRIDE
- 2 UNDERRIDE, COMPARTMENT INTRUSION
- 3 UNDERRIDE, NO COMPARTMENT INTRUSION
- 4 OVERRIDE, COMPARTMENT INTRUSION UNKNOWN
- 5 OVERRIDE, MOTOR VEHICLE TRANSPORT
- 6 OVERRIDE, OTHER VEHICLE
- 7 UNKNOWN

PRE-CRASH ACTIONS

06 01

- MOTORIST
 - 01 MOVEMENTS ESSENTIALLY STRAIGHT AHEAD
 - 02 BACKING
 - 03 CHANGING LANES
 - 04 OVERTAKING/PASSING
 - 05 TURNING RIGHT
 - 06 TURNING LEFT
 - 07 MAKING U-TURN
 - 08 ENTERING TRAFFIC LANE
 - 09 LEAVING TRAFFIC LANE
 - 10 PARKED
 - 11 SLOWING/STOPPED IN TRAFFIC
 - 12 DRIVERLESS
 - 13 OTHER
 - 14 UNKNOWN
- NON-MOTORIST
 - 15 ENTERING/CROSSING IN SPECIFIED LOCATION
 - 16 WALKING, RUNNING, JOGGING, PLAYING, CYCLING
 - 17 WORKING
 - 18 PUSHING VEHICLE
 - 19 APPROACHING/LEAVING VE-ICLE
 - 20 PLAYING/WORKING ON VE-ICLE
 - 21 STANDING
 - 22 OTHER
 - 23 UNKNOWN

CONTRIBUTING CIRCUMSTANCES

02 01

- MOTORIST
 - 01 NONE
 - 02 FAILURE TO YIELD
 - 03 RAN RED LIGHT, OR STOP SIGN
 - 04 EXCEEDED SPEED LIMIT
 - 05 UNSAFE SPEED
 - 06 IMPROPER TURN
 - 07 LEFT OF CENTER
 - 08 FOLLOWED TOO CLOSELY/AC DA
 - 09 IMPROPER LANE CHANGE/ DROVE OFF ROAD/ IMPROPER PASSING
 - 10 IMPROPER BACKING
 - 11 IMPROPER START FROM PARKED POSITION
 - 12 STOPPED OR PARKED ILLEGALLY
 - 13 OPERATING VEHICLE IN ERRATIC, RECKLESS, CARELESS, NEGLIGENT OR AGGRESSIVE MANNER
 - 14 SWERVING TO AVOID (DUE TO WIND, SLIPPERY SURFACE, VEHICLE, OBJECT, NON-MOTORIST IN ROADWAY, ETC)
 - 15 FAILURE TO CONTROL
 - 16 VISION OBSTRUCTION
 - 17 DRIVER INATTENTION
 - 18 FATIGUE/ASLEEP
 - 19 OPERATING DEFECTIVE EQUIPMENT
 - 20 LOAD SHIFTING/FALLING/SPILLING
 - 21 OTHER IMPROPER ACTION
 - 22 UNKNOWN
- NON-MOTORIST
 - 23 NONE
 - 24 IMPROPER CROSSING
 - 25 DARTING
 - 26 LYING ANIMOR ILLEGALLY IN ROADWAY
 - 27 FAILURE TO YIELD RIGHT OF WAY
 - 28 NOT VISIBLE (DARK CLOTHING)
 - 29 INATTENTIVE
 - 30 FAILURE TO OBEY TRAFFIC SIGNS, SIGNALS, OR OFFICER
 - 31 WRONG SIDE OF THE ROAD
 - 32 OTHER
 - 33 UNKNOWN


VEHICLE DEFECT

CODE ONLY IF '19' SELECTED ABOVE

- 01 TURN SIGNALS
- 02 HEAD LAMPS
- 03 TAIL LAMPS
- 04 BRAKES
- 05 STEERING
- 06 TIRE BLOWOUT
- 07 WORN OR SLICK TIRES
- 08 TRAILER EQUIPMENT DEFECTIVE
- 09 MOTOR TROUBLE
- 10 DISABLED FROM PRIOR CRASH
- 11 OTHER DEFECTS

SEQUENCE OF EVENTS

101 20



- NON-COLLISION
 - 01 OVERTURN/ROLL-OVER
 - 02 FIRE/EXPLOSION
 - 03 IMBROSION
 - 04 JACKKNIFE
 - 05 CARGO/EQUIPMENT LOSS/SHIFT
 - 06 EQUIPMENT FAILURE
 - 07 SEPARATION OF UNITS
 - 08 RAN OFF ROAD RIGHT
 - 09 RAN OFF ROAD LEFT
 - 10 CROSS MEDIAN/CENTERLINE
 - 11 DOWNHILL RUMBLWAY
 - 12 OTHER NON-COLLISION
 - 13 UNKNOWN NON-COLLISION
- COLLISION W/PERSON, VEHICLE, OR OBJECT, NON-FIXED
 - 14 PEDICYCLIST
 - 15 PEDICYCLE
 - 16 RAILWAY VEHICLE
 - 17 ANIMAL - FARM
 - 18 ANIMAL - DUMB
 - 19 ANIMAL - OTHER
 - 20 MOTOR VEHICLE IN TRANSPORT
 - 21 PARKED MOTOR VEHICLE
 - 22 WORK ZONE MAINTENANCE EQUIPMENT
 - 23 OTHER MOVABLE OBJECT
 - 24 UNKNOWN MOVABLE OBJECT
- COLLISION WITH FIXED OBJECT
 - 25 IMPACT ATTENUATOR/CRASH CUSHION
 - 26 BRIDGE OVERHEAD STRUCTURE
 - 27 BRIDGE PIER END ABUTMENT
 - 28 BRIDGE PARABET
 - 29 BRIDGE RAIL
 - 30 GUARDRAIL FACE
 - 31 GUARDRAIL, ETC
 - 32 MEDIAN BARRIER
 - 33 HO-WAY TRAFFIC SIGN POST
 - 34 OVERHEAD SIGN POST
 - 35 LIGHT/LUMINAIRE SUPPORT
 - 36 UTILTY POLE
 - 37 OTHER POST, MOLE OR SUPPORT
 - 38 CULVERT
 - 39 CURB
 - 40 DITCH
 - 41 ESTABLISHMENT
 - 42 FENCE
 - 43 MAILBOX
 - 44 TREE
 - 45 OTHER FIXED OBJECT
 - 46 WORKZONE MAINTENANCE EQUIPMENT
 - 47 UNKNOWN FIXED OBJECT
 - 48 OTHER
 - 49 UNKNOWN

FIRST HARMFUL EVENT

2 0

- 01 OF THE SEQUENCE OF EVENTS - WHICH ONE IS THE MOST HARMFUL EVENT (1-4)
- 02 MOST HARMFUL EVENT
- 03 OF THE SEQUENCE OF EVENTS - WHICH ONE IS THE MOST HARMFUL EVENT (1-4)
- 04 SPEED DEFECTS
 - 1 STATED
 - 2 ESTIMATED SPEED
- 05 SPEED
 - 3
 - 35

POSTED SPEED

35 35

TRAFFIC CONTROL

01 01

- 01 NO CONTROLS
- 02 STOP SIGN
- 03 YIELD SIGN
- 04 TRAFFIC SIGNAL
- 05 TRAFFIC FLASHERS
- 06 SCHOOL ZONE
- 07 RAILROAD CROSSBUCKS
- 08 RAILROAD FLASHERS
- 09 RAILROAD GATES
- 10 CONSTRUCTION BARRICADE
- 11 POLICE OFFICER
- 12 PAVEMENT MARKINGS
- 13 CROSSWALK LINES
- 14 WALK/DON'T WALK SIGNAL
- 15 TRAFFIC CONTROL DEVICE NONOPERATIVE, MISSING, OBSCURED
- 16 OTHER

DIRECTION

2 4 1 2

- 1 NORTH
- 2 SOUTH
- 3 EAST
- 4 WEST
- 5 NORTHEAST
- 6 NORTHWEST
- 7 SOUTHEAST
- 8 SOUTHWEST
- 9 UNKNOWN

CONDITION

1 1

- 1 APPARENTLY NORMAL
- 2 PHYSICAL IMPAIRMENT
- 3 EMOTIONAL
- 4 ILLNESS
- 5 FELL ASLEEP, FANTIED, FATIGUED, ETC
- 6 UNDER THE INFLUENCE OF MEDICATIONS/DRUGS/ALCOHOL
- 7 OTHER
- 8 UNKNOWN

ALCOHOL/DRUG SUSPECTED

1 1

- 1 NONE
- 2 YES - ALCOHOL SUSPECTED
- 3 YES - HBD NOT IMPAIRED
- 4 YES - DRUGS SUSPECTED
- 5 YES - ALCOHOL/DRUGS SUSPECTED
- 6 UNKNOWN

ALCOHOL TEST STATUS

1 1

- 1 NONE
- 2 TEST REFUSED
- 3 TEST GIVEN, CONTAMINATED SAMPLE/UNSATISF
- 4 TEST GIVEN, RESULTS KNOWN
- 5 TEST GIVEN, RESULTS UNKNOWN
- 6 UNKNOWN

ALCOHOL TEST TYPE

1 NONE 4 BREATH 2 BLOOD 5 OTHER 3 URINE

ALCOHOL TEST RESULT

1 1

- 01 DRY
- 02 WET
- 03 SNOW
- 04 ICE
- 05 SAND, MUD, DIRT, OR, GRAVEL
- 06 WATER (STANDING, MOVING)
- 07 SLUSH
- 08 DEBRIS**
- 09 PITS, HOLES, BUMPS, UNEVEN PAVEMENT**
- 10 OTHER
- 11 UNKNOWN

DRUG TEST STATUS

1 1

- 1 NONE
- 2 TEST REFUSED
- 3 TEST GIVEN, CONTAMINATED SAMPLE/UNSATISF
- 4 TEST GIVEN, RESULTS KNOWN
- 5 TEST GIVEN, RESULTS UNKNOWN
- 6 UNKNOWN

DRUG TEST TYPE

1 1

- 1 NONE
- 2 BLOOD
- 3 URINE
- 4 OTHER

DRUG TEST 10.2 RESULT

1 1

- 1 NONE
- 2 MARIJUANA
- 3 COCAINE
- 4 OPIATES
- 5 AMPHETAMINES
- 6 PCP
- 7 OTHER
- 8 UNKNOWN AT TIME OF REPORTING

TYPE OF INTERSECTION

01

- 01 NOT AN INTERSECTION
- 02 FOUR-WAY INTERSECTION
- 03 T-INTERSECTION
- 04 Y-INTERSECTION
- 05 TRAFFIC CIRCLE/ROUNDOABOUT
- 06 FIVE-POINT, OR MORE
- 07 ON RAMP
- 08 OFF RAMP
- 09 CROSSOVER
- 10 DRIVEWAY ACCESS
- 11 RAILWAY GATE CROSSING
- 12 SHARED-USE PATHS OR TRAILS
- 13 UNKNOWN

OCCURRENCE

1

- 1 ON ROADWAY
- 2 ON SHOULDER
- 3 IN MEDIAN
- 4 ON ROADSIDE
- 5 ON GORE
- 6 OUTSIDE TRAFFICWAY
- 7 UNKNOWN

ROAD CONTOUR

1

- 1 STRAIGHT LEVEL
- 2 STRAIGHT GRADE
- 3 CURVE LEVEL
- 4 CURVE GRADE

ROAD CONDITIONS

02

- 01 DRY
- 02 WET
- 03 SNOW
- 04 ICE
- 05 SAND, MUD, DIRT, OR, GRAVEL
- 06 WATER (STANDING, MOVING)
- 07 SLUSH
- 08 DEBRIS**
- 09 PITS, HOLES, BUMPS, UNEVEN PAVEMENT**
- 10 OTHER
- 11 UNKNOWN

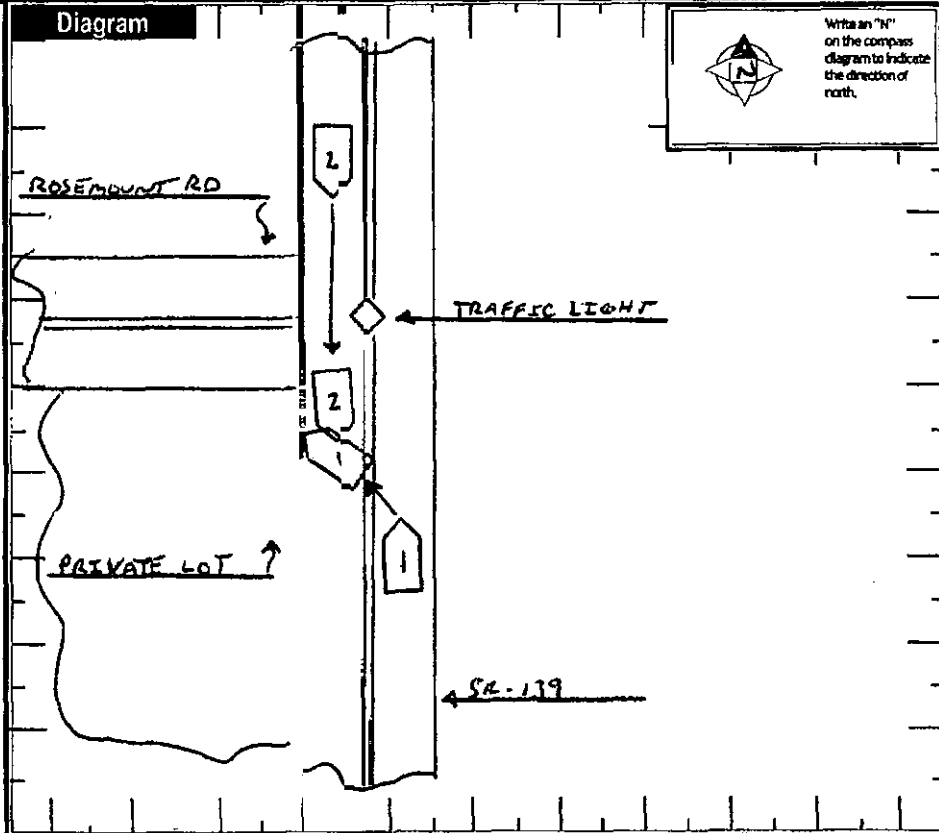
**SECONDARY ROAD CONDITIONS ONLY

73-2122-73

Narrative

UNIT # 2 WAS SOUTHBOUND ON SR-139. UNIT # 1 WAS NORTHBOUND ON SR-139. UNIT # 1 FAILED TO YIELD WHILE TURNING LEFT INTO A PRIVATE LOT AND WAS STRUCK BY UNIT # 2.

MANNER OF COLLISION OR IMPACT <input type="checkbox"/> 1 NOT COLLISION BETWEEN TWO VEHICLES IN TRANSPORT <input type="checkbox"/> 2 REAR-END <input type="checkbox"/> 3 HEAD-ON <input type="checkbox"/> 4 REAR-TO-REAR <input type="checkbox"/> 5 BACKING <input type="checkbox"/> 6 ANGLE <input type="checkbox"/> 7 SIDESWPE, SAME DIRECTION <input type="checkbox"/> 8 SIDESWPE, OPPOSITE DIRECTION <input type="checkbox"/> 9 UNKNOWN WEATHER <input type="checkbox"/> 01 CLEAR <input type="checkbox"/> 02 CLOUDY <input type="checkbox"/> 03 FOG, SMOG, SMOKE <input type="checkbox"/> 04 RAIN <input type="checkbox"/> 05 SLEET, HAIL (FREEZING RAIN DRIZZLE) <input type="checkbox"/> 06 SNOW <input type="checkbox"/> 07 SEVERE CROSSWINDS <input type="checkbox"/> 08 BLOWING SAND/SOIL, DIRT, SNOW <input type="checkbox"/> 09 OTHER <input type="checkbox"/> 10 UNKNOWN LIGHT CONDITIONS PRIMARY <input type="checkbox"/> SECONDARY <input type="checkbox"/> <input type="checkbox"/> 1 DAYLIGHT <input type="checkbox"/> 2 DAWN <input type="checkbox"/> 3 DUSK <input type="checkbox"/> 4 DARK - LIGHTED ROADWAY <input type="checkbox"/> 5 DARK - NOT LIGHTED <input type="checkbox"/> 6 DARK - UNKNOWN LIGHTING <input type="checkbox"/> 7 GLARE <input type="checkbox"/> 8 OTHER <input type="checkbox"/> 9 UNKNOWN	SCHOOL BUS RELATED <input type="checkbox"/> 1 NO <input type="checkbox"/> 2 YES, DIRECTLY INVOLVED <input type="checkbox"/> 3 YES, INDIRECTLY INVOLVE <input type="checkbox"/> 4 UNKNOWN WORK ZONE RELATED <input type="checkbox"/> 1 NO <input type="checkbox"/> 2 YES <input type="checkbox"/> 3 UNKNOWN TYPE OF WORK ZONE <input type="checkbox"/> 1 LANE CLOSURE <input type="checkbox"/> 2 LANE SHIFT/CROSSOVER <input type="checkbox"/> 3 WORK ON SHOULDER OR BREAKAWAY <input type="checkbox"/> 4 INTERMITTENT MOVING WORK <input type="checkbox"/> 5 OTHER LOCATION OF CRASH IN WORK ZONE <input type="checkbox"/> 1 BEFORE FIRST WORK ZONE WARNING SIGN <input type="checkbox"/> 2 ADVANCE WARNING AREA <input type="checkbox"/> 3 TRANSITION AREA <input type="checkbox"/> 4 ACTIVITY AREA WORKERS PRESENT <input type="checkbox"/> 1 NO <input type="checkbox"/> 2 YES <input type="checkbox"/> 3 UNKNOWN
---	--



Truck/Bus UNIT # <input type="text"/> COMPANY (FROM SHIPPING PAPERS) <input type="text"/> ADDRESS (STREET, CITY, ST., ZIP/COE) <input type="text"/> COMPANY PHONE <input type="text"/>	THE CRASH INVOLVED ONE OR MORE OF THE FOLLOWING: A TRUCK (MOTOR VEHICLE) WITH A GVWR MORE THAN 10,000 POUNDS; OR A TRUCK (MOTOR VEHICLE) WITH A HAZARDOUS MATERIALS PLACARD; OR A BUS DESIGNED FOR AT LEAST 8 PERSONS, INCLUDING DRIVER.	THE CRASH RESULTED IN ONE OR MORE OF THE FOLLOWING: A FATALITY; OR AN INJURY REQUIRING TRANSPORTATION FOR IMMEDIATE MEDICAL TREATMENT; OR AT LEAST ONE VEHICLE WAS TOWED DUE TO DISABLING DAMAGE OR REQUIRED INTERVENING ASSISTANCE BEFORE PROCEEDING UNDER ITS OWN POWER.
---	---	---

US DOT	ICC MC	PLCO	TRAILER LP ST.	TRAILER LP YEAR	TRAILER LP #	PLACARD #	# DA
--------	--------	------	----------------	-----------------	--------------	-----------	------

CARGO BODY TYPE <input type="checkbox"/> 01 NOT APPLICABLE <input type="checkbox"/> 02 BUS (8-15 INCLUDING DRIVER) <input type="checkbox"/> 03 VAN/ENCLOSED BOX <input type="checkbox"/> 04 GRANT/UPS/GRAYEL <input type="checkbox"/> 05 POLE <input type="checkbox"/> 06 CABRIO TAN <input type="checkbox"/> 07 FLAT-ED <input type="checkbox"/> 08 CUM <input type="checkbox"/> 09 CONCRETE MIXED <input type="checkbox"/> 10 AUTO TRANSPORTER <input type="checkbox"/> 11 GARBAGE/REPUSE <input type="checkbox"/> 12 OTHER <input type="checkbox"/> 13 UNKNOWN	Weight (GVWR) <input type="checkbox"/> 1 LESS THAN 10,000 <input type="checkbox"/> 2 10,001 - 25,000 <input type="checkbox"/> 3 MORE THAN 25,000	CDL Class <input type="checkbox"/> 1 CLASS A <input type="checkbox"/> 2 CLASS B <input type="checkbox"/> 3 CLASS C <input type="checkbox"/> 4 CLASS M <input type="checkbox"/> 5 CLASS D	Hazardous Material's Placard <input type="checkbox"/> 1 NO <input type="checkbox"/> 2 YES <input type="checkbox"/> 3 UNKNOWN	Hazardous Material Released <input type="checkbox"/> 1 NO <input type="checkbox"/> 2 YES <input type="checkbox"/> 3 NOT APPLICABLE <input type="checkbox"/> 4 UNKNOWN
---	--	--	--	--

Police Action

DATE CRASH REPORTED	TIME RECEIVED	DISPATCH	ARRIVED	CLEARED	OTHER	TOTAL MINUTES
1 2 19 20 03	1 6 4 7	1 8 4 7	1 9 0 9	2 0 2 3		1 0 6
OFFICER'S NAME *	BADGE # *	CHECKED BY	DATE REPORT FILED *			
TAL. CA. DURBEN	1 7 7 7	(Signature)	1 2 2 0 2 0 0 7			
REPORT TAKEN BY	REPORT TAKEN AT	SUPPLEMENT "X" IF YES	LOCAL REPORT # *			
1 POLICE AGENCY 2 MOTORIST	1 SCENE 2 STATION 3 OTHER		7 3 - 2 1 2 2 - 7 3			

TRAFFIC CRASH REPORT



LOCAL REPORT # 73-0952-713
 CRASH SEVERITY: 3 (1 FATAL, 2 INJURY, 3 PDO, 4 UNKNOWN)
 PRIVATE PROPERTY:
 HIT/SKID: 1 (1 NOT HIT/SKID, 2 SOLVED, 3 UNSOLVED)
 PHOTOS TAKEN:
 OH-2: OH-3: OH-1P: OTHER:

REPORTING AGENCY: OH P 73 STATE HWY PATROL 03
 COUNTY: 01
 DATE OF CRASH: 06/07/2004
 YEAR: 98-ANNUAL, 99-UNKNOWN

DATE OF CRASH: 6/7/04
 DAY OF WEEK: MON
 TIME: X
 NAME OF CITY, VILLAGE OR TOWNSHIP: CLAY
 COUNTY: 73

CRASH OCCURRED ON: SR-139
 TYPE LOC: 3
 TYPE LOCATION POINT USED: 1 NAMED STREET, 3 NUMBERED ROUTE
 LOCAL INFORMATION: 04 HOUSE NUMBER, 08 PLACE NAME W/O REFERENCE, 05 TOWNSHIP BOUNDARY, 09 DRIVEWAY, 06 MILE POST, 10 STREET OR ROUTE W/O REFERENCE, 07 CORPORATION LIMIT

AT REFERENCE: AT ROSEMOUNT RD
 REF POINT: 02
 REFERENCE POINT USED: 01 STATE LINE, 02 INTERSECTION 2 STREETS, 03 COUNTY LINE, 04 HOUSE NUMBER, 05 TOWNSHIP BOUNDARY, 06 MILE POST, 07 CORPORATION LIMIT, 08 PLACE NAME W/O REFERENCE, 09 DRIVEWAY, 10 STREET OR ROUTE W/O REFERENCE

DRIVER: A 01 01 HUGHES, AMANDA, B.
 ADDRESS: 441 CANOY RUN RD. LUCASVILLE, OH 45648
 DL STATE: OH
 DL #: 55002798
 LP STATE: OH
 LP #: DC8489
 INJURED TAKEN BY: 1 (NONE, 4 OTHER, 2 EMS, 5 UNKNOWN, 3 POLICE)
 TRANSPORTED BY: 1 (NONE, 4 OTHER, 2 EMS, 5 UNKNOWN, 3 POLICE)
 INJURED TAKEN TO: 1 (NONE, 4 OTHER, 2 EMS, 5 UNKNOWN, 3 POLICE)

OWNER: COX, DARREN, K.
 ADDRESS: 441 CANOY RUN RD. LUCASVILLE, OH 45648
 YEAR: 1997
 MAKE: HONDA
 MODEL: CIVIC
 COLOR: GRAY
 INSURANCE COMPANY: STATE FARM
 TOWING SERVICE: GAHMS
 OWNER PHONE #: 740-259-5806

OFFENSE CHARGED: 4511.42
 OFFENSE DESCRIPTION: FAILURE TO YIELD LEFT TURN
 T: 131168

PASSENGER: 02 02 HAMILTON, CHARLES, L.
 ADDRESS: 215 DURTON RD. S. WEBSTER, OH 45682
 DL STATE: OH
 DL #: RN064924
 LP STATE: OH
 LP #: EW44H2
 INJURED TAKEN BY: 1 (NONE, 4 OTHER, 2 EMS, 5 UNKNOWN, 3 POLICE)
 TRANSPORTED BY: 1 (NONE, 4 OTHER, 2 EMS, 5 UNKNOWN, 3 POLICE)
 INJURED TAKEN TO: 1 (NONE, 4 OTHER, 2 EMS, 5 UNKNOWN, 3 POLICE)

OWNER: SAME
 ADDRESS: 215 DURTON RD. S. WEBSTER, OH 45682
 YEAR: 1995
 MAKE: TOYOTA
 MODEL: CAMRY
 COLOR: GREEN
 INSURANCE COMPANY: PROGRESSIVE
 TOWING SERVICE: HAMILTONS
 OWNER PHONE #: 740-353-6820

OFFENSE CHARGED:
 OFFENSE DESCRIPTION:
 T:
 C 02 MCGLOW, PATRECCIA
 ADDRESS: 215 DURTON RD. S. WEBSTER, OH 45682
 DL STATE: OH
 DL #:
 LP STATE:
 LP #:
 INJURED TAKEN BY: 1 (NONE, 4 OTHER, 2 EMS, 5 UNKNOWN, 3 POLICE)
 TRANSPORTED BY: 1 (NONE, 4 OTHER, 2 EMS, 5 UNKNOWN, 3 POLICE)
 INJURED TAKEN TO: 1 (NONE, 4 OTHER, 2 EMS, 5 UNKNOWN, 3 POLICE)

OWNER:
 ADDRESS:
 YEAR:
 MAKE:
 MODEL:
 COLOR:
 INSURANCE COMPANY:
 TOWING SERVICE:
 OWNER PHONE #:
 OFFENSE CHARGED:
 OFFENSE DESCRIPTION:
 T:
 C 02 MCGLOW, PATRECCIA
 ADDRESS: 215 DURTON RD. S. WEBSTER, OH 45682
 DL STATE: OH
 DL #:
 LP STATE:
 LP #:
 INJURED TAKEN BY: 1 (NONE, 4 OTHER, 2 EMS, 5 UNKNOWN, 3 POLICE)
 TRANSPORTED BY: 1 (NONE, 4 OTHER, 2 EMS, 5 UNKNOWN, 3 POLICE)
 INJURED TAKEN TO: 1 (NONE, 4 OTHER, 2 EMS, 5 UNKNOWN, 3 POLICE)

OWNER:
 ADDRESS:
 YEAR:
 MAKE:
 MODEL:
 COLOR:
 INSURANCE COMPANY:
 TOWING SERVICE:
 OWNER PHONE #:
 OFFENSE CHARGED:
 OFFENSE DESCRIPTION:
 T:
 C 02 MCGLOW, PATRECCIA
 ADDRESS: 215 DURTON RD. S. WEBSTER, OH 45682
 DL STATE: OH
 DL #:
 LP STATE:
 LP #:
 INJURED TAKEN BY: 1 (NONE, 4 OTHER, 2 EMS, 5 UNKNOWN, 3 POLICE)
 TRANSPORTED BY: 1 (NONE, 4 OTHER, 2 EMS, 5 UNKNOWN, 3 POLICE)
 INJURED TAKEN TO: 1 (NONE, 4 OTHER, 2 EMS, 5 UNKNOWN, 3 POLICE)

01 FRONT - LEFT (MC DRIVER)	04	01 NONE USED	1	1 NOT DEPLOYED	1	1 NOT EJECTED	1	1 NOT TRAPPED	1	1 NO INJURY
02 FRONT - MIDDLE	04	02 SHOULDER BELT ONLY	1	2 DEPLOYED-FRONT	1	2 TOTALLY EJECTED	1	2 EXTRICATED BY MECHANICAL MEANS	1	2 POSSIBLE
03 FRONT - RIGHT	04	03 LAP BELT ONLY	1	3 DEPLOYED-SIDE	1	3 PARTIALLY EJECTED	1	3 FRESH BY NON-MECHANICAL MEANS	1	3 NON-INCAPACITATING
04 SECOND - LEFT (MC PASS)	04	04 SHOULDER/LAP BELT	2	4 DEPLOYED BOTH FRONT/SIDE	1	4 NOT APPLICABLE	1	4 UNKNOWN	1	4 INCAPACITATING
05 SECOND - MIDDLE	04	05 CHILD SAFETY SEAT	2	5 NOT APPLICABLE	1	5 UNKNOWN	1	5 UNKNOWN	1	5 FATAL INJURY
06 SECOND - RIGHT	04	06 MC HELMET USED	1	6 UNKNOWN	1	6 UNKNOWN	1	6 UNKNOWN	1	6 UNKNOWN
07 THIRD - LEFT (MC PASSENGER/SIDE CAR)	04	07 USE UNKNOWN	1							
08 THIRD - MIDDLE	04	08 NON-MOTORIST	1							
09 THIRD - RIGHT	04	09 NONE USED	1							
10 SLEEPER SECTION OF CAB		10 HELMET USED								
11 ENCLOSED CARGO AREA		11 PROTECTIVE PADS								
12 UNENCLOSED CARGO AREA		12 REFLECTIVE CLOTHING								
13 TRAILING UNIT		13 LIGHTING								
14 EXTERIOR		14 OTHER								
15 OTHER										
16 NON-MOTORIST										
17 UNKNOWN										

Motorist/Non-Motorist

Occupant

TRAFFIC CRASH REPORT



73-0952-73

CRASH SEVERITY
1 FATAL 3 POB
2 INJURY 4 UNKNOWN

PRIVATE PROPERTY

HIT/SKIP
1 NOT HIT/SKIP
2 SOLVED
3 UNSOLVED

PHOTOS TAKEN

OH-2 OH-3 OH-1P OTHER

X

X X

REPORTING AGENCY *

OHP 73

STATE HWY PATROL

03

01

06072004

06072004

1720 MON

NAME (OF CITY, VILLAGE OR TOWNSHIP) *

CLAY

LATITUDE

73

LONGITUDE

CRASH OCCURRED ON

SR-139

TYPE LOC 3

TYPE LOCATION POINT USED
1 NAMED STREET 3 NUMBERED ROUTE
2 NUMBERED STREET

LOCAL JURISDICTION

AT REFERENCE

AT

ROSEMOUNT RD

REP POINT 02

REFERENCE POINT USED
01 STATE LINE
02 INTERSECTION 2 STREETS
03 COUNTY LINE

04 HOUSE NUMBER 06 PLACE NAME W/O REFERENCE
05 TOWNSHIP BOUNDARY 08 DRIVEWAY
07 CORPORATION LIMIT 10 STREET OR ROUTE W/O REFERENCE

NAME (LAST, FIRST, MIDDLE)

0303 FRAZIE, KIMBERLY, S.

ADDRESS (STREET, CITY, STATE, ZIP CODE)

721 RASE MOUNTAIN DRIVE, MENFORD, OH 45653

DL STATE DL #

OH RN064380

LP STATE LP #

OH DBC6807

INSURED TAKEN BY 1

1 NONE 4 OTHER
2 EMS 5 UNKNOWN
3 POLICE

TRANSPORTED BY

INJURED TAKEN TO

OWNER NAME (IF SAME, WRITE "SAME")

FRAZIE DAVID, G.

ADDRESS (STREET, CITY, STATE, ZIP CODE)

721 RASE MOUNTAIN DR, MENFORD, OH 45653

YEAR MAKE MODEL

1995 JEEP

GRAND CHEROKEE

COLOR WHITE

INSURANCE COMPANY PROGRESSIVE

TOWING SERVICE

OWNER PHONE #

OFFENSE CHARGED

OFFENSE DESCRIPTION

NAME (LAST, FIRST, MIDDLE)

ADDRESS (STREET, CITY, STATE, ZIP CODE)

HOME PHONE #

WORK PHONE #

DL STATE DL #

LP STATE LP #

INSURED TAKEN BY

1 NONE 4 OTHER
2 EMS 5 UNKNOWN
3 POLICE

TRANSPORTED BY

INJURED TAKEN TO

OWNER NAME (IF SAME, WRITE "SAME")

ADDRESS (STREET, CITY, STATE, ZIP CODE)

YEAR MAKE MODEL

INSURANCE COMPANY

TOWING SERVICE

OWNER PHONE #

OFFENSE CHARGED

OFFENSE DESCRIPTION

NAME (LAST, FIRST, MIDDLE)

03 IRWEN, JOSHUA, L.

HOME PHONE #

740-369-8221 06151984 19 M

ADDRESS (STREET, CITY, STATE, ZIP CODE)

221 DOGWOOD DR. DELEWARE, OH 43015

INJURED TAKEN BY
1 NONE 4 OTHER
2 EMS 5 UNKNOWN
3 POLICE

TRANSPORTED BY

INJURED TAKEN TO

NAME (LAST, FIRST, MIDDLE)

03 JORDAN, DAREUS, M.

HOME PHONE #

740-368-7663 08032000 010 M

ADDRESS (STREET, CITY, STATE, ZIP CODE)

TROYERS CIRCLE DELEWARE, OH 453015

INJURED TAKEN BY
1 NONE 4 OTHER
2 EMS 5 UNKNOWN
3 POLICE

TRANSPORTED BY

INJURED TAKEN TO

SEATING POSITION

01 FRONT - LEFT (MC DRIVER)
02 FRONT - MIDDLE
03 FRONT - RIGHT
04 SECOND - LEFT (MC PASS)
05 SECOND - MIDDLE
06 SECOND - RIGHT
07 THIRD - LEFT (MC PASSENGER/SIDE CAR)
08 THIRD - MIDDLE
09 THIRD - RIGHT
10 SLEEPER SECTION OF CAB
11 ENCLOSED CARGO AREA
12 UNENCLOSED CARGO AREA
13 TRAILING UNIT
14 EXTERIOR
15 OTHER
16 NON-MOTORIST
17 UNKNOWN

SAFETY EQUIPMENT

01 NONE USED
02 SHOULDER BELT ONLY
03 LAP BELT ONLY
04 SHOULDER/LAP BELT
05 CHILD SAFETY SEAT
06 MC HELMET USED
07 USE UNKNOWN
08 NON-MOTORIST
09 NONE USED
10 HELMET USED
11 PROTECTIVE PADS
12 REFLECTIVE CLOTHING
13 LIGHTS
14 OTHER
15 UNKNOWN

AIR BAG

1 NOT DEPLOYED
2 DEPLOYED-FRONT
3 DEPLOYED-SIDE
4 DEPLOYED BOTH FRONT/SIDE
5 NOT APPLICABLE
6 UNKNOWN

AIR BAG SWITCH

1 NOT PRESENT
2 IN ON POSITION
3 IN OFF POSITION
4 UNKNOWN

EJECTION

1 NOT EJECTED
2 TOTALLY EJECTED
3 PARTIALLY EJECTED
4 NOT APPLICABLE
5 UNKNOWN

TRAPPED

1 NOT TRAPPED
2 EXTRICATED BY MECHANICAL MEANS
3 FREED BY NON-MECHANICAL MEANS
4 UNKNOWN

INJURIES

1 NO INJURY
2 POSSIBLE
3 NON-INCAPACITATING
4 INCAPACITATING
5 FATAL INJURY
6 UNKNOWN

BLANK FOR WITNESSES

HSY7001

TOP COPY - ODPS BOTTOM COPY - AGENCY

UNIT NUMBERS
03

NON-MOTORIST LOCATION
A B

- 01 MARKED CROSSWALK AT INTERSECTION
02 INTERSECTION/NO CROSSWALK
03 NON-INTERSECTION CROSSWALK
04 DRIVEWAY ACCESS CROSSWALK
05 IN ROADWAY
06 NOT IN ROADWAY
07 MEDIAN (BUT NOT SHOULDER)
08 ISLAND
09 SHOULDER
10 SIDEWALK
11 WITHIN 10 FEET OF ROADWAY (NOT SHOULDER, MEDIAN, SIDEWALK, ISLAND)
12 BEYOND 10 FEET OF ROADWAY (WITHIN TRAFFICWAY)
13 OUTSIDE TRAFFICWAY
14 SHARED USE PATHS OR TRAILS
15 UNKNOWN

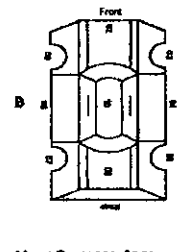
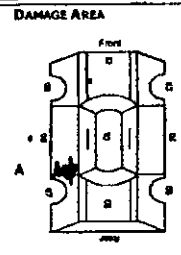
TYPE OF UNIT
06

- MOTORIST
01 SUB-COMPACT
02 COMPACT
03 MID SIZE
04 FULL SIZE
05 MINIVAN
06 SPORT UTILITY VEHICLE
07 PICKUP
08 PANEL/VAN
09 SINGLE UNIT TRUCK
10 SINGLE UNIT TRUCK, 3+ AXLES
11 TRUCK/TRAILER
12 TRUCK TRACTOR (BOBTAIL)
13 TRACTOR/SEMI-TRAILER
14 TRACTOR/DOUBLE SHORT
15 TRACTOR/DOUBLE LONG
16 FIFTH WHEEL OR CONVERTER DOLLY
17 TRACTOR/TRIPLES
18 MOTORCYCLE
19 MOTORIZED BICYCLE
20 SCHOOL BUS
21 CHURCH BUS
22 PUBLIC BUS
23 OTHER BUS
24 POLICE VEHICLE
25 FIRE TRUCK
26 AMBULANCE/RESCUE
27 TAXI
28 MOTOR HOME
29 TRAM
30 FARM VEHICLE
31 FARM EQUIPMENT
32 SNOWMOBILE
33 CONSTRUCTION EQUIPMENT
34 ALL OTHERS
NON-MOTORIST
35 ANIMAL W/RODER
36 ANIMAL W/BODY
37 BICYCLE
38 PEDESTRIAN
39 PEDALCYCLIST
40 SKATER
41 OTHER-NON MOTORIST
42 UNKNOWN

IN EMERGENCY RESPONSE
A B

DAMAGE SCALE
2

- 1 NONE
2 NON-FUNCTIONAL DAMAGE
3 FUNCTIONAL DAMAGE
4 DISABLING DAMAGE
5 SEVERE
6 UNKNOWN



MOST DAMAGED AREA
08

- 01 NONE
02 CENTER FRONT
03 RIGHT FRONT
04 RIGHT SIDE
05 RIGHT REAR
06 REAR CENTER
07 LEFT REAR
08 LEFT SIDE
09 LEFT FRONT
10 TOP AND WINDOWS
11 UNDERCARRIAGE
12 LOAD/TRAILER
13 TOTAL (ALL AREAS)
14 OTHER
15 UNKNOWN

POINT OF IMPACT
08

- 01 NONE
02 CENTER FRONT
03 RIGHT FRONT
04 RIGHT SIDE
05 RIGHT REAR
06 REAR CENTER
07 LEFT REAR
08 LEFT SIDE
09 LEFT FRONT
10 TOP AND WINDOWS
11 UNDERCARRIAGE
12 LOAD/TRAILER
13 TOTAL (ALL AREAS)
14 OTHER
15 UNKNOWN

ACTION
4

- 1 NON-CONTACT
2 NON-COLLISION
3 STRUCK
4 STRUCK
5 BOTH STRUCK AND STRUCK
6 UNKNOWN

STEERING VEHICLE: OVERSIDE/ UNDERSIDE
A B

- 1 NO UNDERIDE OR OVERSIDE
2 UNDERIDE, COMPARTMENT INTRUSION
3 UNDERIDE, NO COMPARTMENT INTRUSION
4 UNDERIDE, COMPARTMENT INTRUSION UNKNOWN
5 OVERSIDE, MOTOR VEHICLE IN TRAFFICWAY
6 OVERSIDE, OTHER VEHICLE
7 UNKNOWN

PRE-CRASH ACTIONS
01A

- MOTORIST
01 MOVEMENTS ESSENTIALLY STRAIGHT AHEAD
02 BACKING
03 CHANGING LANES
04 OVERTAKING/PASSING
05 TURNING RIGHT
06 TURNING LEFT
07 MAKING U-TURN
08 ENTERING TRAFFIC LANE
09 LEAVING TRAFFIC LANE
10 PARKED
11 SLOWING/STOPPED IN TRAFFIC
12 DRIVELESS
13 OTHER
14 UNKNOWN
NON-MOTORIST
15 ENTERING/CROSSING IN SPECIFIED LOCATION
16 WALKING, RUNNING, JOGGING, PLATING, CYCLING
17 WORKING
18 PUSHING VEHICLE
19 APPROACHING/LEAVING VEHICLE
20 PLAYING/WORKING ON VEHICLE
21 STANDING
22 OTHER
23 UNKNOWN

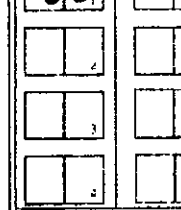
CONTRIBUTING CIRCUMSTANCES
01A

- MOTORIST
01 NONE
02 FAILURE TO YIELD
03 RAN RED LIGHT, OR STOP SIGN
04 EXCEEDED SPEED LIMIT
05 UNSAFE SPEED
06 IMPROPER TURN
07 LEFT OF CENTER
08 FOLLOWED TOO CLOSELY/ACDA
09 IMPROPER LANE CHANGE/ DROVE OFF ROAD/ IMPROPER PASSING
10 IMPROPER BACKING
11 IMPROPER START FROM PARKED POSITION
12 STOPPED OR PARKED ILLEGALLY
13 OPERATING VEHICLE IN ERRATIC, RECKLESS, CARELESS, NEGLIGENT OR AGGRESSIVE MANNER
14 SWERVING TO AVOID (DUE TO WIND, SURFACE, VEHICLE, OBJECT, NON-MOTORIST IN ROADWAY, ETC)
15 FAILURE TO CONTROL
16 VISION OBSTRUCTION
17 DRIVER INATTENTION
18 FATIGUE/ASLEEP
19 OPERATING DEFECTIVE EQUIPMENT
20 LOAD SHIFTING/FALLING/SPILLING
21 OTHER IMPROPER ACTION
22 UNKNOWN
NON-MOTORIST
23 NONE
24 IMPROPER CROSSING
25 CLIMBING
26 LYING AND/OR ILLEGALLY IN ROADWAY
27 FAILURE TO YIELD RIGHT OF WAY
28 NOT VISIBLE (DARK CLOTHING)
29 INATTENTIVE
30 FAILURE TO OBEY TRAFFIC SIGNS, SIGNALS, OR OFFICER
31 WRONG SIDE OF THE ROAD
32 OTHER
33 UNKNOWN

VEHICLE DEFECT CODE ONLY IF '19' SELECTED ABOVE
A B

- 01 TURN SIGNALS
02 HEAD LAMPS
03 TAIL LAMPS
04 BRAKES
05 STEERING
06 TIRE BLOWOUT
07 WORN OR SICK TIRES
08 TRAILER EQUIPMENT DEFECTIVE
09 MOTOR TROUBLE
10 DISABLED FROM PRIOR CRASH
11 OTHER DEFECTS

SEQUENCE OF EVENTS
A B
20



- NON-COLLISION
01 OVERTURN/POLLOVER
02 FIRE/EXPLOSION
03 IMMERSION
04 JACKKNIFE
05 CAR/OBJECT EQUIPMENT LOSS/SHEET
06 EQUIPMENT FAILURE
07 SEPARATION OF UNITS
08 RAN OFF ROAD RIGHT
09 RAN OFF ROAD LEFT
10 CROSS MEDIAN/CENTERLINE
11 DOWNHILL RUNAWAY
12 OTHER NON-COLLISION
13 UNKNOWN NON-COLLISION
COLLISION W/ PERSON, VEHICLE, OR OBJECT, NOT FIXED
14 PEDESTRIAN
15 PEDALCYCLE
16 RAILWAY VEHICLE
17 ANIMAL - FARM
18 ANIMAL - DEER
19 ANIMAL - OTHER
20 MOTOR VEHICLE IN TRANSPORT
21 PARKED MOTOR VEHICLE
22 WORK ZONE MAINTENANCE EQUIPMENT
23 OTHER MOVABLE OBJECT
24 UNKNOWN MOVABLE OBJECT
COLLISION WITH FIXED OBJECT
25 IMPACT ATTENUATOR/CRASH CUSHION
26 BRIDGE OVERHEAD STRUCTURE
27 BRIDGE PIER OR ABUTMENT
28 BRIDGE PARAPET
29 BRIDGE RAIL
30 GUARDRAIL FACE
31 GUARDRAIL END
32 MEDIAN BARRIER
33 HIGHWAY TRAFFIC SIGN POST
34 OVERHEAD SIGN POST
35 LIGHT/LUMINAIRE SUPPORT
36 UTILITY POLE
37 OTHER POST, POLE OR SUPPORT
38 CULVERT
39 CURB
40 DITCH
41 EMBANKMENT
42 FENCE
43 MAILBOX
44 TREE
45 OTHER FIXED OBJECT
46 WORK ZONE MAINTENANCE EQUIPMENT
47 UNKNOWN FIXED OBJECT
48 OTHER
49 UNKNOWN

FIRST HARMFUL EVENT
A B

OF THE SEQUENCE OF EVENTS - WHICH ONE IS THE FIRST HARMFUL EVENT (1-4)
A B

MOST HARMFUL EVENT
A B

OF THE SEQUENCE OF EVENTS - WHICH ONE IS THE MOST HARMFUL EVENT (1-4)
A B

SPEED DETECTED
A B

SPEED
25

POSTED SPEED
35

TRAFFIC CONTROL
12

- 01 NO CONTROLS
02 STOP SIGN
03 YIELD SIGN
04 TRAFFIC SIGNAL
05 TRAFFIC FLASHERS
06 SCHOOL ZONE
07 RAILROAD CROSSBUCKS
08 RAILROAD FLASHERS
09 RAILROAD GATES
10 CONSTRUCTION BARRICADE
11 POLICE OFFICER
12 PAVEMENT MARKINGS
13 CROSSWALK LINES
14 WALK/DON'T WALK SIGNAL
15 TRAFFIC CONTROL DEVICE INOPERATIVE, MISSING, OBSCURED
16 OTHER

DIRECTION FROM TO FROM TO
2 1

- 1 NORTH
2 SOUTH
3 EAST
4 WEST
5 NORTHEAST
6 NORTHWEST
7 SOUTHWEST
8 SOUTHWEST
9 UNKNOWN

CONDITION
1A

- 1 APPARENTLY NORMAL
2 PHYSICAL IMPAIRMENT
3 EMOTIONAL
4 ILLNESS
5 PELL ASLEEP, FAINTED, FATIGUED, ETC
6 UNDER THE INFLUENCE OF MEDICATIONS/DRUGS/ALCOHOL
7 OTHER
8 UNKNOWN

ALCOHOL/DRUG SUSPECTED
1A

- 1 NONE
2 YES - ALCOHOL SUSPECTED
3 YES - HBD NOT IMPAIRED
4 YES - DRUGS SUSPECTED
5 YES - ALCOHOL / DRUGS SUSPECTED
6 UNKNOWN

ALCOHOL TEST STATUS
1A

- 1 NONE
2 TEST REFUSED
3 TEST GIVEN, CONTAMINATED SAMPLE/UNUSABLE
4 TEST GIVEN, RESULTS KNOWN
5 TEST GIVEN, RESULTS UNKNOWN
6 UNKNOWN

ALCOHOL TEST TYPE
1A

- 1 NONE
2 BLOOD
3 URINE
4 BREATH
6 OTHER

ALCOHOL TEST RESULT
A B

DRUG TEST STATUS
1A

- 1 NONE
2 TEST REFUSED
3 TEST GIVEN, CONTAMINATED SAMPLE/UNUSABLE
4 TEST GIVEN, RESULTS KNOWN
5 TEST GIVEN, RESULTS UNKNOWN
6 UNKNOWN

DRUG TEST TYPE
1A

- 1 NONE
2 BLOOD
3 URINE
4 OTHER

DRUG TEST 1&2 RESULT
1 2

- 1 NONE
2 MARIJUANA
3 COCAINE
4 ORATES
5 AMPHETAMINES
6 PCP
7 OTHER
8 UNKNOWN AT TIME OF REPORTING

TYPE OF INTERSECTION
03

- 01 NOT AN INTERSECTION
02 FOUR-WAY INTERSECTION
03 T-INTERSECTION
04 Y-INTERSECTION
05 TRAFFIC CIRCLE/ROUNDABOUT
06 FREE-POINT, OR MORE
07 ON RAMP
08 OFF RAMP
09 CROSSOVER
10 DRIVEWAY/ACCESS
11 RAILWAY GRADE CROSSING
12 SHARED-USE PATHS OR TRAILS
13 UNKNOWN

OCCURRENCE
1

- 1 ON ROADWAY
2 ON SHOULDER
3 IN MEDIAN
4 ON ROADSIDE
5 ON GORE
6 OUTSIDE TRAFFICWAY
7 UNKNOWN

ROAD CONTOUR
1

- 1 STRAIGHT LEVEL
2 STRAIGHT GRADE
3 CURVE LEVEL
4 CURVE GRADE

ROAD CONDITIONS
PRIMARY SECONDARY
01

- 01 DRY
02 WET
03 SNOW
04 ICE
05 SAND, MUD, DIRT, OIL, GRAVEL
06 WATER (STANDING, MOVING)
07 SLUSH
08 DEBRIS**
09 RUT, HOLES, BUMPS, UNEVEN PAVEMENT**
10 OTHER
11 UNKNOWN
**SECONDARY ROAD CONDITIONS ONLY

Supplemental Report # 73-0952-23

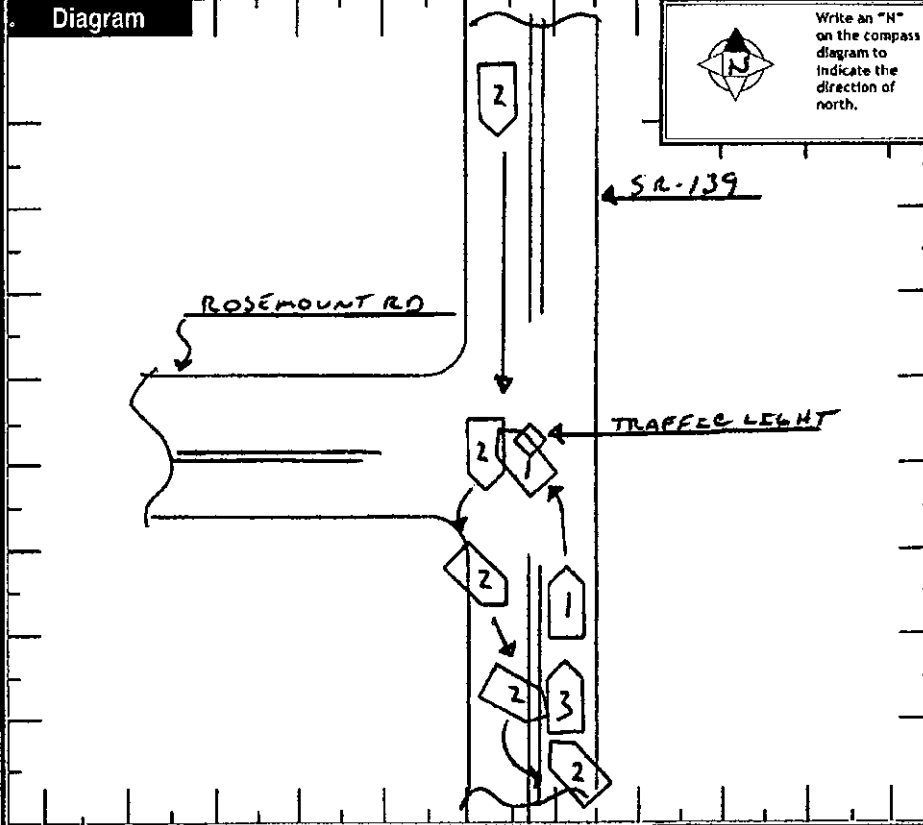
UNIT NUMBERS	DAMAGE AREA	PRE-CRASH ACTIONS	SEQUENCE OF EVENTS	POSTED SPEED	DRUG TEST STATUS
01 02		06 01	10 08	35 35	1 1
NON-MOTORIST LOCATION		MOTORIST		TRAFFIC CONTROL	1 NONE 2 TEST REFUSED 3 TEST GIVEN, CONTAMINATED SAMPLE/UNUSABLE 4 TEST GIVEN, RESULTS KNOWN 5 TEST GIVEN, RESULTS UNKNOWN 6 UNKNOWN
01 MARKED CROSSWALK AT INTERSECTION 02 INTERSECTION NO CROSSWALK 03 NON-INTERSECTION CROSSWALK 04 DRIVEWAY ACCESS CROSSWALK 05 IN ROADWAY 06 NOT IN ROADWAY 07 MEDIAN (BUT NOT SHOULDER) 08 ISLAND 09 SHOULDER 10 SIDEWALK 11 WITHIN 10 FEET OF ROADWAY (NOT SHOULDER, MEDIAN, SIDEWALK, ISLAND) 12 BEYOND 10 FEET OF ROADWAY (WITHIN TRAFFICWAY) 13 OUTSIDE TRAFFICWAY 14 SHARED USE PATHS OR TRAILS 15 UNKNOWN		01 MOVEMENTS ESSENTIALLY STRAIGHT AHEAD 02 BACKING 03 CHANGING LANES 04 OVERTAKING/PASSING 05 TURNING RIGHT 06 TURNING LEFT 07 MAKING U-TURN 08 ENTERING TRAFFIC LANE 09 LEAVING TRAFFIC LANE 10 PARKED 11 SLOWING/STOPPED IN TRAFFIC 12 DRIVERLESS 13 OTHER 14 UNKNOWN	20 20 10 20	01 NO CONTROLS 02 STOP SIGN 03 YIELD SIGN 04 TRAFFIC SIGNAL 05 TRAFFIC FLASHERS 06 SCHOOL ZONE 07 RAILROAD CROSSBUCKS 08 RAILROAD FLASHERS 09 RAILROAD GATES 10 CONSTRUCTION BARRICADE 11 POLICE OFFICER 12 PAVEMENT MARKINGS 13 CROSSWALK LINES 14 WALK/DONT WALK SIGNAL 15 TRAFFIC CONTROL DEVICE INOPERATIVE, MISSING, OBSCURED 16 OTHER	DRUG TEST TYPE 1 NONE 2 BLOOD 3 URINE 4 OTHER
01 MARKED CROSSWALK AT INTERSECTION 02 INTERSECTION NO CROSSWALK 03 NON-INTERSECTION CROSSWALK 04 DRIVEWAY ACCESS CROSSWALK 05 IN ROADWAY 06 NOT IN ROADWAY 07 MEDIAN (BUT NOT SHOULDER) 08 ISLAND 09 SHOULDER 10 SIDEWALK 11 WITHIN 10 FEET OF ROADWAY (NOT SHOULDER, MEDIAN, SIDEWALK, ISLAND) 12 BEYOND 10 FEET OF ROADWAY (WITHIN TRAFFICWAY) 13 OUTSIDE TRAFFICWAY 14 SHARED USE PATHS OR TRAILS 15 UNKNOWN		NON-MOTORIST 15 ENTERING/CROSSING IN SPECIFIED LOCATION 16 WALKING, RUNNING, JOGGING, PLAYING, CYCLING 17 WORKING 18 PUSHING VEHICLE 19 APPROACHING/LEAVING VEHICLE 20 PLAYING/WORKING ON VEHICLE 21 STANDING 22 OTHER 23 UNKNOWN	NON-COLLISION 01 OVERTURN/ROLLOVER 02 FIRE/EXPLOSION 03 IMMERSION 04 JACKKNIFE 05 CARGO/EQUIPMENT LOSS/SHIFT 06 EQUIPMENT FAILURE 07 SEPARATION OF UNITS 08 RAN OFF ROAD RIGHT 09 RAN OFF ROAD LEFT 10 CROSS MEDIAN/CENTERLINE 11 DOWNHILL RUNAWAY 12 OTHER NON-COLLISION 13 UNKNOWN NON-COLLISION	DIRECTION 1 NORTH 2 SOUTH 3 EAST 4 WEST 5 NORTHEAST 6 NORTHWEST 7 SOUTHEAST 8 SOUTHWEST 9 UNKNOWN	DRUG TEST 1&2 RESULT 1 NONE 2 MARIJUANA 3 COCAINE 4 OPiates 5 AMPHETAMINES 6 PCP 7 OTHER 8 UNKNOWN AT TIME OF REPORTING
02 02	02 08	CONTRIBUTING CIRCUMSTANCES	02 01	14 12	TYPE OF INTERSECTION 03
MOTORIST	POINT OF IMPACT	MOTORIST	COLLISION WITH PERSON, VEHICLE, OR OBJECT NOT FIXED	CONDITION	ALCOHOL/DRUG SUSPECTED
01 SUB-COMPACT 02 COMPACT 03 MID SIZE 04 FULL SIZE 05 MINIVAN 06 SPORT UTILITY VEHICLE 07 PICKUP 08 PANEL/VAN 09 SINGLE UNIT TRUCK 2 AXLES, 6 TIRES 10 SINGLE UNIT TRUCK; 3+ AXLES 11 TRUCK/TRAILER 12 TRUCK TRACTOR (BORTAL) 13 TRACTOR/SEMI-TRAILER 14 TRACTOR/DOUBLE SHORT 15 TRACTOR/DOUBLE LONG 16 FIFTH WHEEL OR CONVERTER DOLLY 17 TRACTOR/TRIPLES 18 MOTORCYCLE 19 MOTORIZED BICYCLE 20 SCHOOL BUS 21 CHURCH BUS 22 PUBLIC BUS 23 OTHER BUS 24 POLICE VEHICLE 25 FIRE TRUCK 26 AMBULANCE/RESCUE 27 TAXI 28 MOTOR HOME 29 TRAILER 30 FARM VEHICLE 31 FARM EQUIPMENT 32 SNOWMOBILE 33 CONSTRUCTION EQUIPMENT 34 ALL OTHERS	01 NONE 02 CENTER FRONT 03 RIGHT FRONT 04 RIGHT SIDE 05 RIGHT REAR 06 REAR CENTER 07 LEFT REAR 08 LEFT SIDE 09 LEFT FRONT 10 TOP AND WINDOWS 11 UNDERCARRIAGE 12 LOAD/TRAILER 13 TOTAL (ALL AREAS) 14 OTHER 15 UNKNOWN	01 NONE 02 FAILURE TO YIELD 03 RAN RED LIGHT, OR STOP SIGN 04 EXCEEDED SPEED LIMIT 05 UNSAFE SPEED 06 IMPROPER TURN 07 LEFT OF CENTER 08 FOLLOWED TOO CLOSELY/ACDA 09 IMPROPER LANE CHANGE/ DROVE OFF ROAD/ IMPROPER PASSING 10 IMPROPER BACKING 11 IMPROPER START FROM PARKED POSITION 12 STOPPED OR PARKED ILLEGALLY 13 OPERATING VEHICLE IN ERRATIC, RECKLESS, CARELESS, NEGLIGENT OR AGGRESSIVE MANNER 14 SWERVING TO AVOID (DUE TO WIND, SLIPPERY SURFACE, VEHICLE, OBJECT, NON-MOTORIST IN ROADWAY, ETC) 15 FAILURE TO CONTROL 16 VISION OBSTRUCTION 17 DRIVER INATTENTION 18 FATIGUE/ASLEEP 19 OPERATING DEFECTIVE EQUIPMENT 20 LOAD SHIFTING/FALLING/SPILLING 21 OTHER IMPROPER ACTION 22 UNKNOWN	COLLISION WITH FIXED OBJECT 25 IMPACT ATTENUATOR/CRASH CUSHION 26 BRIDGE OVERHEAD STRUCTURE 27 BRIDGE PIER OR ABUTMENT 28 BRIDGE PARAPET 29 BRIDGE RAIL 30 GUARDRAIL FACE 31 GUARDRAIL END 32 MEDIAN BARRIER 33 HIGHWAY TRAFFIC SIGN POST 34 OVERHEAD SIGN POST 35 LIGHT/LUMINAIRE SUPPORT 36 UTILITY POLE 37 OTHER POST, POLE OR SUPPORT 38 CULVERT 39 CURB 40 DITCH 41 EMBANKMENT 42 FENCE 43 MAILBOX 44 TREE 45 OTHER FIXED OBJECT 46 WORK ZONE MAINTENANCE EQUIPMENT 47 UNKNOWN FIXED OBJECT 48 OTHER 49 UNKNOWN	1 APPARENTLY NORMAL 2 PHYSICAL IMPAIRMENT 3 EMOTIONAL 4 ILLNESS 5 FELL ASLEEP, FAINTED, FATIGUED, ETC 6 UNDER THE INFLUENCE OF MEDICATIONS/DRUGS/ALCOHOL 7 OTHER 8 UNKNOWN	1 NONE 2 YES - ALCOHOL SUSPECTED 3 YES - HBD NOT IMPAIRED 4 YES - DRUGS SUSPECTED 5 YES - ALCOHOL / DRUGS SUSPECTED 6 UNKNOWN
NON-MOTORIST	ACTION	NON-MOTORIST	FIRST HARMFUL EVENT	ALCOHOL TEST STATUS	ALCOHOL TEST TYPE
35 ANIMAL W/RIDER 36 ANIMAL W/BUGGY 37 BICYCLE 38 PEDESTRIAN 39 PEDALCYCLIST 40 SKATER 41 OTHER-NON MOTORIST 42 UNKNOWN	1 NON-CONTACT 2 NON-COLLISION 3 STRUCK 4 STRUCK 5 BOTH STRIKING AND STRUCK 6 UNKNOWN	23 NONE 24 IMPROPER CROSSING 25 DARTING 26 LYING AND/OR ILLEGALLY IN ROADWAY 27 FAILURE TO YIELD RIGHT OF WAY 28 NOT VISIBLE (DARK CLOTHING) 29 INATTENTIVE 30 FAILURE TO OBEY TRAFFIC SIGNS, SIGNALS, OR OFFICER 31 WRONG SIDE OF THE ROAD 32 OTHER 33 UNKNOWN	2 2	1 NONE 2 TEST REFUSED 3 TEST GIVEN, CONTAMINATED SAMPLE/UNUSABLE 4 TEST GIVEN, RESULTS KNOWN 5 TEST GIVEN, RESULTS UNKNOWN 6 UNKNOWN	1 NONE 4 BREATH 2 BLOOD 5 OTHER 3 URINE
IN EMERGENCY RESPONSE	STRIKING VEHICLE: OVERRIDE/ UNDERRIDE	VEHICLE DEFECT CODE ONLY IF '19' SELECTED ABOVE	SPEED DETECTED	ALCOHOL TEST RESULT	ROAD CONTOUR
1 NO 2 YES 3 UNKNOWN	1	01 TURN SIGNALS 02 HEAD LAMPS 03 TAIL LAMPS 04 BRAKES 05 STEERING 06 TIRE BLOWOUT 07 WORK ON SLICK TIRES 08 TRAILER EQUIPMENT DEFECTIVE 09 MOTOR TROUBLE 10 DISABLED FROM PRIOR CRASH 11 OTHER DEFECTS	1 STATED 2 ESTIMATED SPEED	1 NONE 2 STRAIGHT GRADE 3 CURVE LEVEL 4 CURVE GRADE	1 1
DAMAGE SCALE			SPEED	ROAD CONDITIONS	ROAD CONDITIONS
1 NONE 2 NON-FUNCTIONAL DAMAGE 3 FUNCTIONAL DAMAGE 4 DISABLING DAMAGE 5 SEVERE 6 UNKNOWN	1 NO UNDERRIDE OR OVERRIDE 2 UNDERRIDE, COMPARTMENT INTRUSION 3 UNDERRIDE, NO COMPARTMENT INTRUSION 4 UNDERRIDE, COMPARTMENT INTRUSION UNKNOWN 5 OVERRIDE, MOTOR VEHICLE IN TRANSPORT 6 OVERRIDE, OTHER VEHICLE 7 UNKNOWN		5 35	1 NONE 2 STRAIGHT GRADE 3 CURVE LEVEL 4 CURVE GRADE	1 1
				61	01 DRY 02 WET 03 SNOW 04 ICE 05 SAND, MUD, DIRT, OIL, GRAVEL 06 WATER (STANDING, MOVING) 07 SLUSH 08 DEBRIS** 09 FLUT, HOLES, BUMPS, UNEVEN PAVEMENT** 10 OTHER 11 UNKNOWN

73-0952-73

Narrative

UNIT #1 WAS NORTHBOUND ON SA-139. UNIT #2 WAS SOUTH BOUND ON SA-139. UNIT #3 WAS NORTHBOUND ON SA-139. UNIT #1 ATTEMPTED TO MAKE A LEFT TURN ONTO ROSEMOUNT ROAD AND STRUCK UNIT #2. UNIT #2 SLED OFF THE RIGHT SIDE OF THE ROAD AND STRUCK UNIT #3.

Diagram



MANNER OF COLLISION OR IMPACT 6	SCHOOL BUS RELATED 1
1 NOT COLLISION BETWEEN TWO VEHICLES IN TRANSPORT 2 REAR-END 3 HEAD-ON 4 REAR-TO-REAR 5 BACKING 6 ANGLE 7 SIDESWIPE, SAME DIRECTION 8 SIDESWIPE, OPPOSITE DIRECTION 9 UNKNOWN	1 NO 2 YES, DIRECTLY INVOLVED 3 YES, INDIRECTLY INVOLVED 4 UNKNOWN
WEATHER 01	WORK ZONE RELATED 1
01 CLEAR 02 CLOUDY 03 FOG, SMOG, SMOKE 04 FAN 05 SLEET, HAIL (FREEZING RAIN/DRIZZLE) 06 SNOW 07 SEVERE CROSSWINDS 08 BLOWING SAND/SOIL, DIRT, SNOW 09 OTHER 10 UNKNOWN	1 NO 2 YES 3 UNKNOWN
LIGHT CONDITIONS 1	TYPE OF WORK ZONE
1 DAYLIGHT 2 DAWN 3 DUSK 4 DARK - LIGHTED ROADWAY 5 DARK - NOT LIGHTED 6 DARK - UNKNOWN LIGHTING 7 CLEAR 8 OTHER 9 UNKNOWN	1 LANE CLOSURE 2 LANE SHIFT/CROSSOVER 3 WORK ON SHOULDER OR MEDIAN 4 INTERMITTENT/MOVING WORK 5 OTHER
	LOCATION OF CRASH IN WORK ZONE
	1 BEFORE FIRST WORK ZONE 2 WARNING SIGN 3 ADVANCE WARNING AREA 4 TRANSITION AREA 5 ACTIVITY AREA
	WORKERS PRESENT
	1 NO 2 YES 3 UNKNOWN

Truck/Bus

UNIT # [] []	THE CRASH INVOLVED ONE OR MORE OF THE FOLLOWING: A TRUCK (MOTOR VEHICLE) WITH A GVWR MORE THAN 10,000 POUNDS; OR A TRUCK (MOTOR VEHICLE) WITH A HAZARDOUS MATERIALS PLACARD; OR A BUS DESIGNED FOR AT LEAST 8 PERSONS, INCLUDING DRIVER.	AND THE CRASH RESULTED IN ONE OR MORE OF THE FOLLOWING: A FATALITY; OR AN INJURY REQUIRING TRANSPORTATION FOR IMMEDIATE MEDICAL TREATMENT; OR AT LEAST ONE VEHICLE WAS TOWED DUE TO DISABLING DAMAGE OR REQUIRED INTERVENING ASSISTANCE BEFORE PROCEEDING UNDER ITS OWN POWER.
COMPANY (FROM SHIPPING PAPERS)	COMPANY PHONE	
ADDRESS (STREET, CITY, ST, ZIP CODE)		

US DOT	ICC MC	PUCD	TRAILER LP ST.	TRAILER LP YEAR	TRAILER LP #	PLACARD #	ESB
[] [] [] [] [] []	[] [] [] [] [] []	[] [] [] [] [] []	[] [] [] [] [] []	[] [] [] [] [] []	[] [] [] [] [] []	[] [] [] [] [] []	[] [] [] [] [] []
CARGO BODY TYPE	01 NOT APPLICABLE 02 BUS (3-15 INCLUDING DRIVER) 03 VAN/ENCLOSED BOX 04 GRAIN/CHIPS/GRAVEL	05 POLE 06 CARGO TANK 07 FLATBED 08 DUMP	09 CONCRETE MIXER 10 AUTO TRANSPORTER 11 GARRAGE/REFUSE 12 OTHER 13 UNKNOWN	Weight (GVWR) 1 LESS/EQUAL 10,000 2 10,001 - 20,000 3 MORE THAN 20,000	COL Class 1 CLASS A 2 CLASS B 3 CLASS C 4 CLASS M 5 CLASS D	Hazardous Materials Placard 1 No 2 Yes 3 UNKNOWN	Hazardous Materials Released 1 No 2 Yes 3 NOT APPLICABLE 4 UNKNOWN

Police Action

DATE CRASH REPORTED 06072004	TIME OF CALL 1720	DISPATCH 1720	ARRIVED 1729	CLEARED 1900	OTHER [] [] [] [] [] []	TOTAL MILES 100
OFFICER'S NAME # TAR, C. G. DURZEN	REPORT # 1727	CHECKED BY 837	DATE REPORT FILED # 06152004	REPORT TAKEN BY 1	REPORT TAKEN AT 1	FILE # 73-0952-73
1 POLICE AGENCY 2 MOTORIST	1 SCENE 2 STATION 3 OTHER					

TRAFFIC CRASH REPORT

OH-1 (Rev. 10/99)



73-1128-73 2

CRASH SEVERITY
1 FATAL 3 PDO
2 INJURY 4 UNKNOWN

PRIVATE PROPERTY
HIT/SWIP
1 NOT HIT/SWIP
2 SOLVED
3 UNSOLVED

PHOTOS TAKEN
OH-2 OH-3 OH-1P OTHER
X X

REPORTING AGENCY # ONP73 STATE Highway Patrol 03 01 88 = ANIMAL 10182005
89 = UNKNOWN

DAY OF WEEK 1700 TUE X NAME (OF CITY, VILLAGE OR TOWNSHIP) # CLAY 73 LATITUDE LONGITUDE

CRASH OCCURRED ON: PREFIX CRASH LOCATION SR139 TYPE LOC 3 TYPE LOCATION POINT USED
1 NAMED STREET 3 NUMBERED ROUTE
2 NUMBERED STREET

AT/REFERENCE DIST REFERENCE DR PROFIL REFERENCE CR 377 ROSEMOUNT-SELBY RD REF POINT 02
REFERENCE POINT USED
01 STATE LINE 04 HOUSE NUMBER 08 PLACE NAME W/O REFERENCE
02 INTERSECTION 2 STREETS 05 TOWNSHIP BOUNDARY 09 DRIVEWAY
03 COUNTY LINE 06 ABLE POST 10 STREET OR ROUTE W/O REFERENCE
07 CORPORATION LIMIT

0102 NAME (LAST, FIRST, MIDDLE) CHABOT, DEIRDRE A.
ADDRESS (STREET, CITY, STATE, ZIP CODE) 774 CANTERBURY RD PORTSMOUTH, OH 45602

232174542 0218196639 F HOME PHONE # 740-574-9071 WORK PHONE #
DL STATE OH DL # RU134771 LP STATE OH LP # DDE2611 INJURED TAKEN BY 1 1 NONE 4 OTHER TRANSPORTED BY INJURED TAKEN TO
2 EMS 5 UNKNOWN 3 POLICE

OWNER NAME (IF SAME, WRITE "SAME") SAME ADDRESS (STREET, CITY, STATE, ZIP CODE)
YEAR 2004 MAKE HONDA MODEL PILOT COLOR BLACK INSURANCE COMPANY CINCINNATI INS. CO. TOWING SERVICE HAMILTON'S OWNER PHONE #

OFFENSE CHARGES 4511.42 OFFENSE DESCRIPTION FAILURE TO YIELD WHEN TURNING LEFT V 227029

0201 NAME (LAST, FIRST, MIDDLE) BATISTA, AARON M.
ADDRESS (STREET, CITY, STATE, ZIP CODE) 230 CLAY DRIVE LUCASVILLE, OH 45648

594804312 0128198916 M HOME PHONE # 740-486-0953 WORK PHONE #
DL STATE OH DL # SX447934 LP STATE OH LP # DMD6587 INJURED TAKEN BY 1 1 NONE 4 OTHER TRANSPORTED BY INJURED TAKEN TO
2 EMS 5 UNKNOWN 3 POLICE

OWNER NAME (IF SAME, WRITE "SAME") BATISTA, CHERI L. ADDRESS (STREET, CITY, STATE, ZIP CODE) 230 CLAY DR LUCASVILLE, OH 45648
YEAR 1996 MAKE EAGLE MODEL TALON COLOR BLUE INSURANCE COMPANY PROGRESSIVE TOWING SERVICE HAMILTON'S OWNER PHONE # 740-486-0953

OFFENSE CHARGES OFFENSE DESCRIPTION

01 NAME (LAST, FIRST, MIDDLE) ROSS, DARIAN N. HOME PHONE # 740-574-9071 0515199411 F
ADDRESS (STREET, CITY, STATE, ZIP CODE) 774 CANTERBURY RD. PORTSMOUTH, OH 45602
INJURED TAKEN BY 1 1 NONE 4 OTHER TRANSPORTED BY INJURED TAKEN TO
2 EMS 5 UNKNOWN 3 POLICE

NAME (LAST, FIRST, MIDDLE) HOME PHONE #
ADDRESS (STREET, CITY, STATE, ZIP CODE) INJURED TAKEN BY TRANSPORTED BY INJURED TAKEN TO

SEATING POSITION	SAFETY EQUIPMENT	AIR BAG	AIR BAG SWITCH	EJECTION	TRAPPED	INJURIES
01 FRONT - LEFT (MC DRIVER)	04	1 NOT DEPLOYED	1 NOT PRESENT	1 NOT EJECTED	1 NOT TRAPPED	1 NO INJURY
02 FRONT - MIDDLE	04	2 DEPLOYED-FRONT	2 IN ON POSITION	2 TOTALLY EJECTED	2 EXTRICATED BY MECHANICAL MEANS	2 POSSIBLE NON-INCAPACITATING
03 FRONT - RIGHT	04	3 DEPLOYED-SIDE	3 IN OFF POSITION	3 PARTIALLY EJECTED	3 FREED BY MEANS	3 FATAL INJURY
04 SECOND - LEFT (MC PASS)	04	4 DEPLOYED BOTH	4 UNKNOWN	4 NOT APPLICABLE	4 UNKNOWN	4 INCAPACITATING
05 SECOND - MIDDLE	04	5 NOT APPLICABLE		5 UNKNOWN		5 FATAL INJURY
06 SECOND - RIGHT	04	6 UNKNOWN				6 UNKNOWN
07 THIRD - LEFT (MC PASSENGER/SIDE CAR)	04					
08 THIRD - MIDDLE	04					
09 THIRD - RIGHT	04					
10 SLEEPER SECTION OF CAB	04					
11 ENCLOSED CARGO AREA	04					
12 UNENCLOSED CARGO AREA	04					
13 TRAILING UNIT	04					
14 EXTERIOR	04					
15 OTHER	04					
16 NON-MOTORIST	04					
17 UNKNOWN	04					

BLANK FOR WITNESS

HSY7001

UNIT NUMBERS

01 02

NON-MOTORIST LOCATION

- 01 MARKED CROSSWALK AT INTERSECTION
- 02 INTERSECTION NO CROSSWALK
- 03 NON-INTERSECTION CROSSWALK
- 04 DRIVEWAY ACCESS CROSSWALK IN ROADWAY
- 05 NOT IN ROADWAY
- 06 MEDIAN (BUT NOT SHOULDER)
- 08 ISLAND
- 09 SHOULDER
- 10 SIDEWALK
- 11 WITHIN 10 FEET OF ROADWAY (NOT SHOULDER, MEDIAN, SIDEWALK, ISLAND)
- 12 BEYOND 10 FEET OF ROADWAY (WITHIN TRAFFICWAY)
- 13 OUTSIDE TRAFFICWAY
- 14 ENHANCED USE PATHS OR TRAILS
- 15 UNKNOWN

TYPE OF UNIT

06 02

- 01 NONE
- 02 SUB-COMPACT
- 03 COMPACT
- 04 MID SIZE
- 05 FULL SIZE
- 06 MINIVAN
- 07 SPORT UTILITY VEHICLE
- 08 PICKUP
- 09 PANEL/VAN
- 10 SINGLE UNIT TRUCK; 2 AXLES, 6 TIRES
- 11 SINGLE UNIT TRUCK; 3+ AXLES
- 12 TRUCK/TRAILER
- 13 TRUCK TRACTOR (BOOYAR)
- 14 TRACTOR/SEMI-TRAILER
- 15 TRACTOR/DOUBLE SHORT
- 16 FIFTH WHEEL OR CONVERTER DOLLY
- 17 TRACTOR/TRIMPS
- 18 MOTORCYCLE
- 19 MOTORIZED BICYCLE
- 20 SCHOOL BUS
- 21 CHURCH BUS
- 22 PUBLIC BUS
- 23 OTHER BUS
- 24 POLICE VEHICLE
- 25 FIRE TRUCK
- 26 AMBULANCE/RESCUE
- 27 TAXI
- 28 MOTOR HOME
- 29 TRAM
- 30 FARM VEHICLE
- 31 FARM EQUIPMENT
- 32 SNOWMOBILE
- 33 CONSTRUCTION EQUIPMENT
- 34 ALL OTHERS

NON-MOTORIST

- 35 ANIMAL W/DRIVER
- 36 ANIMAL W/BUGGY
- 37 BICYCLE
- 38 PEDESTRIAN
- 39 PEDALCYCLIST
- 40 SKATER
- 41 OTHER-NON MOTORIST
- 42 UNKNOWN

IN EMERGENCY RESPONSE

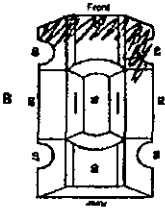
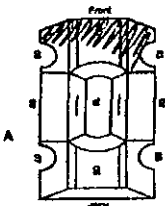
- 1 NO
- 2 YES
- 3 UNKNOWN

DAMAGE SCALE

3 4

- 1 NONE
- 2 NON-FUNCTIONAL DAMAGE
- 3 FUNCTIONAL DAMAGE
- 4 DISABLING DAMAGE
- 5 SEVERE
- 6 UNKNOWN

DAMAGE AREA



MOST DAMAGED AREA

02 02

- 01 NONE
- 02 CENTER FRONT
- 03 RIGHT FRONT
- 04 RIGHT SIDE
- 05 RIGHT REAR
- 06 REAR CENTER
- 07 LEFT REAR
- 08 LEFT SIDE
- 09 LEFT FRONT
- 10 TOP AND WINDOWS
- 11 UNDERCARRIAGE
- 12 LOAD/TRAILER
- 13 TOTAL (ALL AREAS)
- 14 OTHER
- 15 UNKNOWN

POINT OF IMPACT

02 02

- 01 NONE
- 02 CENTER FRONT
- 03 RIGHT FRONT
- 04 RIGHT SIDE
- 05 RIGHT REAR
- 06 REAR CENTER
- 07 LEFT REAR
- 08 LEFT SIDE
- 09 LEFT FRONT
- 10 TOP AND WINDOWS
- 11 UNDERCARRIAGE
- 12 LOAD/TRAILER
- 13 TOTAL (ALL AREAS)
- 14 OTHER
- 15 UNKNOWN

ACTION

3 5

- 1 NON-CONTACT
- 2 NON-COLLISION
- 3 STRUCK
- 4 STRUCK
- 5 BOTH STRUCK AND STRUCK
- 6 UNKNOWN

STRIKING VEHICLE: OVERRIDE / UNDERRIDE

- 1 NO UNDERRIDE OR OVERRIDE
- 2 UNDERRIDE, COMPARTMENT INTRUSION
- 3 UNDERRIDE, NO COMPARTMENT INTRUSION
- 4 UNDERRIDE, COMPARTMENT INTRUSION UNKNOWN
- 5 UNDERRIDE, MOTOR VEHICLE IN TRANSPORT
- 6 UNDERRIDE, OTHER VEHICLE
- 7 UNKNOWN

PRE-CRASH ACTIONS

06 01

- 01 MOVEMENTS ESSENTIALLY STRAIGHT AHEAD
- 02 BACKING
- 03 CHANGING LANES
- 04 OVERTAKING/PASSING
- 05 TURNING RIGHT
- 06 TURNING LEFT
- 07 MAKING U-TURN
- 08 ENTERING TRAFFIC LANE
- 09 LEAVING TRAFFIC LANE
- 10 PARKED
- 11 SLOWING/STOPPED IN TRAFFIC
- 12 DRIVERLESS
- 13 OTHER
- 14 UNKNOWN
- 15 NON-MOTORIST ENTERING/CROSSING IN SPECIFIED LOCATION
- 16 WALKING, RUNNING, JOGGING, PLAYING, CYCLING
- 17 WORKING
- 18 PUSHING VEHICLE
- 19 APPROACHING/LEAVING VEHICLE
- 20 PLAYING/WORKING ON VEHICLE
- 21 STANDING
- 22 OTHER
- 23 UNKNOWN

CONTRIBUTING CIRCUMSTANCES

02 01

- 01 NONE
- 02 FAILURE TO YIELD
- 03 RAN RED LIGHT, OR STOP SIGN
- 04 EXCEEDED SPEED LIMIT
- 05 UNSAFE SPEED
- 06 IMPROPER TURN
- 07 LEFT OF CENTER
- 08 FOLLOWED TOO CLOSELY/ACDA
- 09 IMPROPER LANE CHANGE/ DROVE OFF ROAD/ IMPROPER PASSING
- 10 IMPROPER BACKING
- 11 IMPROPER START FROM PARKED POSITION
- 12 STOPPED OR PARKED ILLEGALLY
- 13 OPERATING VEHICLE IN ERRATIC, RECKLESS, CARELESS, NEGLIGENT OR AGGRESSIVE MANNER
- 14 SWERVING TO AVOID (DUE TO WIND, SLIPPERY SURFACE, VEHICLE, OBJECT, NON-MOTORIST IN ROADWAY, ETC)
- 15 FAILURE TO CONTROL
- 16 VISION OBSTRUCTION
- 17 DRIVER INATTENTION
- 18 FATIGUE/ASLEEP
- 19 OPERATING DEFECTIVE EQUIPMENT
- 20 LOAD SHIFTING/FALLING/SPILLING
- 21 OTHER IMPROPER ACTION
- 22 UNKNOWN
- 23 NON-MOTORIST
- 24 IMPROPER CROSSING
- 25 DARTING
- 26 LYING AND/OR ILLEGALLY IN ROADWAY
- 27 FAILURE TO YIELD RIGHT OF WAY
- 28 NOT VISIBLE (DARK CLOTHING)
- 29 INATTENTIVE
- 30 FAILURE TO OBEY TRAFFIC SIGNS, SIGNALS, OR OFFICER
- 31 WRONG SIDE OF THE ROAD
- 32 OTHER
- 33 UNKNOWN

VEHICLE DEFECT CODE ONLY IF '19' SELECTED ABOVE

- 01 TURN SIGNALS
- 02 HEAD LAMPS
- 03 TAIL LAMPS
- 04 BRAKES
- 05 STEERING
- 06 TIRE BLOWOUT
- 07 WORN OR SLICK TIRES
- 08 TRAILER EQUIPMENT DEFECTIVE
- 09 MOTOR TROUBLE
- 10 DISABLED FROM PRIOR CRASH
- 11 OTHER DEFECTS

SEQUENCE OF EVENTS

20 20 20 38

- 01 OVERTURN/ROLLOVER
- 02 FIRE/EXPLOSION
- 03 IMPRESSION
- 04 JACKKNIFE
- 05 CARGO/EQUIPMENT LOSS/SHIFT
- 06 EQUIPMENT FAILURE
- 07 SEPARATION OF UNITS
- 08 RAN OFF ROAD RIGHT
- 09 RAN OFF ROAD LEFT
- 10 CROSS MEDIAN/CENTERLINE
- 11 DOWNHILL RUNAWAY
- 12 OTHER NON-COLLISION
- 13 UNKNOWN NON-COLLISION
- 14 COLLISION W/ PERSON, VEHICLE, OR OBJECT NOT EXCISED
- 15 PEDESTRIAN
- 16 PEDALCYCLE
- 17 RAILWAY VEHICLE
- 18 ANIMAL - FARM
- 19 ANIMAL - DEER
- 20 ANIMAL - OTHER
- 21 MOTOR VEHICLE IN TRANSPORT
- 22 PARKED MOTOR VEHICLE
- 23 WORK ZONE MAINTENANCE EQUIPMENT
- 24 OTHER MOVABLE OBJECT
- 25 UNKNOWN MOVABLE OBJECT
- 26 COLLISION WITH FIXED OBJECT
- 27 IMPACT ATTENUATOR/CRASH CUSHION
- 28 BRIDGE OVERHEAD STRUCTURE
- 29 BRIDGE PIER OR ABUTMENT
- 30 BRIDGE PARAPET
- 31 BRIDGE RAIL
- 32 GUARDRAIL FACE
- 33 GUARDRAIL END
- 34 MEDIAN BARRIER
- 35 HIGHWAY TRAFFIC SIGN POST
- 36 OVERHEAD SIGN POST
- 37 LIGHT/UMINARES SUPPORT
- 38 UTILITY POLE
- 39 OTHER POST, POLE OR SUPPORT
- 40 CULVERT
- 41 CURB
- 42 DITCH
- 43 EMBANKMENT
- 44 FENCE
- 45 MAILBOX
- 46 TREE
- 47 OTHER FIXED OBJECT
- 48 WORK ZONE MAINTENANCE EQUIPMENT
- 49 UNKNOWN FIXED OBJECT
- 50 OTHER
- 51 UNKNOWN

FIRST HARMFUL EVENT

1 1

OF THE SEQUENCE OF EVENTS - WHICH ONE IS THE FIRST HARMFUL EVENT (1-4)

1 1

MOST HARMFUL EVENT

1 1

OF THE SEQUENCE OF EVENTS - WHICH ONE IS THE MOST HARMFUL EVENT (1-4)

1 1

SPEED DETECTED

1 1

1 STATED 2 ESTIMATED SPEED

1 1

SPEED

35

POSTED SPEED

35 35

TRAFFIC CONTROL

04 04

- 01 NO CONTROLS
- 02 STOP SIGN
- 03 YIELD SIGN
- 04 TRAFFIC SIGNAL
- 05 TRAFFIC FLASHERS
- 06 SCHOOL ZONE
- 07 RAILROAD CROSSBUCKS
- 08 RAILROAD FLASHERS
- 09 RAILROAD GATES
- 10 CONSTRUCTION BARRICADE
- 11 POLICE OFFICER
- 12 PAVEMENT MARKINGS
- 13 CROSSWALK LINES
- 14 WALK/DON'T WALK SIGNAL
- 15 TRAFFIC CONTROL DEVICE INOPERATIVE, MISSING, OBSCURED
- 16 OTHER

DIRECTION

24 12

- 1 NORTH
- 2 SOUTH
- 3 EAST
- 4 WEST
- 5 NORTHEAST
- 6 NORTHWEST
- 7 SOUTHWEST
- 8 SOUTHWEST
- 9 UNKNOWN

CONDITION

1 1

- 1 APPARENTLY NORMAL
- 2 PHYSICAL IMPAIRMENT
- 3 EMOTIONAL
- 4 ILLNESS
- 5 FELL ASLEEP, FARTIRED, FATIGUED, ETC
- 6 UNDER THE INFLUENCE OF MEDICATIONS/DRUGS/ALCOHOL
- 7 OTHER
- 8 UNKNOWN

ALCOHOL/DRUG SUSPECTED

1 1

- 1 NONE
- 2 YES - ALCOHOL SUSPECTED
- 3 YES - NBD NOT IMPAIRED
- 4 YES - DRUGS SUSPECTED
- 5 YES - ALCOHOL/DRUGS SUSPECTED
- 6 UNKNOWN

ALCOHOL TEST STATUS

1 1

- 1 NONE
- 2 TEST REFUSED
- 3 TEST GIVEN, CONTAMINATED SAMPLE/UNUSABLE
- 4 TEST GIVEN, RESULTS KNOWN
- 5 TEST GIVEN, RESULTS UNKNOWN
- 6 UNKNOWN

ALCOHOL TEST TYPE

1 1

- 1 NONE 4 BREATH
- 2 BLOOD 5 OTHER
- 3 URINE

ALCOHOL TEST RESULT

1 1

DRUG TEST STATUS

1 1

- 1 NONE
- 2 TEST REFUSED
- 3 TEST GIVEN, CONTAMINATED SAMPLE/UNUSABLE
- 4 TEST GIVEN, RESULTS KNOWN
- 5 TEST GIVEN, RESULTS UNKNOWN
- 6 UNKNOWN

DRUG TEST TYPE

1 1

- 1 NONE
- 2 BLOOD
- 3 URINE
- 4 OTHER

DRUG TEST 1&2 RESULT

1 1

- 1 NONE
- 2 MARIJUANA
- 3 COCAINE
- 4 OPiates
- 5 AMPHETAMINES
- 6 PCP
- 7 OTHER
- 8 UNKNOWN AT TIME OF REPORTING

TYPE OF INTERSECTION

03

- 01 NOT AN INTERSECTION
- 02 FOUR-WAY INTERSECTION
- 03 T-INTERSECTION
- 04 Y-INTERSECTION
- 05 TRAFFIC CIRCLE/ROUNDOABOUT
- 06 FIVE-POINT, OR MORE
- 07 ON RAMP
- 08 OFF RAMP
- 09 CROSSOVER
- 10 DRIVEWAY/ACCESS
- 11 RAILWAY GRADE CROSSING
- 12 SHARED-USE PATHS OR TRAILS
- 13 UNKNOWN

OCCURRENCE

1

- 1 ON ROADWAY
- 2 ON SHOULDER
- 3 IN MEDIAN
- 4 ON ROADSIDE
- 5 ON GORE
- 6 OUTSIDE TRAFFICWAY
- 7 UNKNOWN

ROAD CONTOUR

1

- 1 STRAIGHT LEVEL
- 2 STRAIGHT GRADE
- 3 CURVE LEVEL
- 4 CURVE GRADE

ROAD CONDITIONS

01

- 01 DRY
- 02 WET
- 03 SNOW
- 04 ICE
- 05 SAND, MUD, DIRT, OIL, GRAVEL
- 06 WATER (STANDING, MOVING)
- 07 SLUSH
- 08 DEBRIS
- 09 RUT, HOLES, BUMPS, UNEVEN PAVEMENT
- 10 OTHER
- 11 UNKNOWN

*SECONDARY ROAD CONDITIONS ONLY

73-1128-73

Narrative

SEE OTHER CH-1 NARRATIVE AND DIAGRAM.

MANNER OF COLLISION OR IMPACT

- 6
- 1 NOT COLLISION BETWEEN TWO VEHICLES IN TRANSPORT
 - 2 REAR-END
 - 3 HEAD-ON
 - 4 REAR-TO-REAR
 - 5 BACKING
 - 6 ANGLE
 - 7 SIDESWIPE, SAME DIRECTION
 - 8 SIDESWIPE, OPPOSITE DIRECTION
 - 9 UNKNOWN

SCHOOL BUS RELATED

- 1
- 1 NO
 - 2 YES, DIRECTLY INVOLVED
 - 3 YES, INDIRECTLY INVOLVED
 - 4 UNKNOWN

WORK ZONE RELATED

- 1
- 1 NO
 - 2 YES
 - 3 UNKNOWN

TYPE OF WORK ZONE

- 1 LANE CLOSURE
- 2 LANE SHIFT/CROSSOVER
- 3 WORK ON SHOULDER OR MEDIAN
- 4 INTERMITTENT/MOVING WORK
- 5 OTHER

LOCATION OF CRASH IN WORK ZONE

- 1 BEFORE FIRST WORK ZONE WARNING SIGN
- 2 ADVANCE WARNING AREA
- 3 TRANSITION AREA
- 4 ACTIVITY AREA

WORKERS PRESENT

- 1 NO
- 2 YES
- 3 UNKNOWN

WEATHER

- 01
- 01 CLEAR
 - 02 CLOUDY
 - 03 FOG, SMOG, SMOKE
 - 04 RAIN
 - 05 SLEET, HAIL (FREEZING RAIN DRIZZLE)
 - 06 SNOW
 - 07 SEVERE CROSSWINDS
 - 08 BLOWING SAND, SOIL, DIRT, SNOW
 - 09 OTHER
 - 10 UNKNOWN

LIGHT CONDITIONS

- | PRIMARY | SECONDARY |
|---------|-----------|
| 1 | |
- 1 DAYLIGHT
 - 2 DAWN
 - 3 DUSK
 - 4 DARK - LIGHTED ROADWAY
 - 5 DARK - NOT LIGHTED
 - 6 DARK - UNKNOWN LIGHTING
 - 7 GLARE
 - 8 OTHER
 - 9 UNKNOWN

Diagram



Write an "N" on the compass diagram to indicate the direction of north.

Truck/Bus

THE CRASH INVOLVED ONE OR MORE OF THE FOLLOWING:
 A TRUCK (MOTOR VEHICLE) WITH A GVWR MORE THAN 10,000 POUNDS; OR
 A TRUCK (MOTOR VEHICLE) WITH A HAZARDOUS MATERIALS PLACARD; OR
 A BUS DESIGNED FOR AT LEAST 8 PERSONS, INCLUDING DRIVER.

THE CRASH RESULTED IN ONE OR MORE OF THE FOLLOWING:
 A FATALITY; OR
 AN INJURY REQUIRING TRANSPORTATION FOR IMMEDIATE MEDICAL TREATMENT; OR
 AT LEAST ONE VEHICLE WAS TOWED DUE TO DISABLING DAMAGE OR REQUIRED INTERVENING ASSISTANCE BEFORE PROCEEDING UNDER ITS OWN POWER.

COMPANY (FROM SHIPPING PAPERS)

COMPANY PHONE

ADDRESS (STREET, CITY, ST, ZIP CODE)

US DOT

ICC MC

PUCO

TRAILER LP ST.

TRAILER LP YEAR

TRAILER LP #

CARGO BODY TYPE

- 01 NOT APPLICABLE
- 02 BUS (9-15 INCLUDING DRIVER)
- 03 VAN/ENCLOSED BOX
- 04 GRAB/CHIPS/GRAVEL
- 05 POLE
- 06 CARGO TANK
- 07 FLATBED
- 08 DUMP

Weight (GVWR)

- 09 CONCRETE MIXER
 - 10 AUTO TRANSPORTER
 - 11 GARBAGE/REFUSE
 - 12 OTHER
 - 13 UNKNOWN
- 1 LESS/EQUAL 10,000
 - 2 10,001 - 25,000
 - 3 MORE THAN 25,000

CDL Class

- 1 CLASS A
- 2 CLASS B
- 3 CLASS C
- 4 CLASS M
- 5 CLASS D

Hazardous Materials Placard

- 1 NO
- 2 YES
- 3 UNKNOWN

Hazardous Materials Released

- 1 NO
- 2 YES
- 3 NOT APPLICABLE
- 4 UNKNOWN

Police Action

DATE CRASH REPORTED

10/8/2005

DATE DISPATCHED

10/8/2005

DATE ARRIVED

10/8/2005

DATE CLEARED

10/8/2005

DATE OTHER

10/8/2005

DATE REPORT FILED

10/19/2005

OFFICER'S NAME

TR. M. S. DUDLEY

DATE CHECKED BY

12/16

CHECKED BY

(Signature)

DATE REPORT FILED

10/19/2005

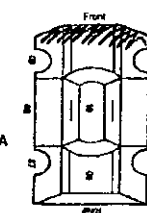
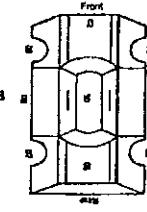
REPORT TAKEN BY

- 1 POLICE AGENCY
- 2 MOTORIST

REPORT TAKEN AT

- 1 SCENE
- 2 STATION
- 3 OTHER

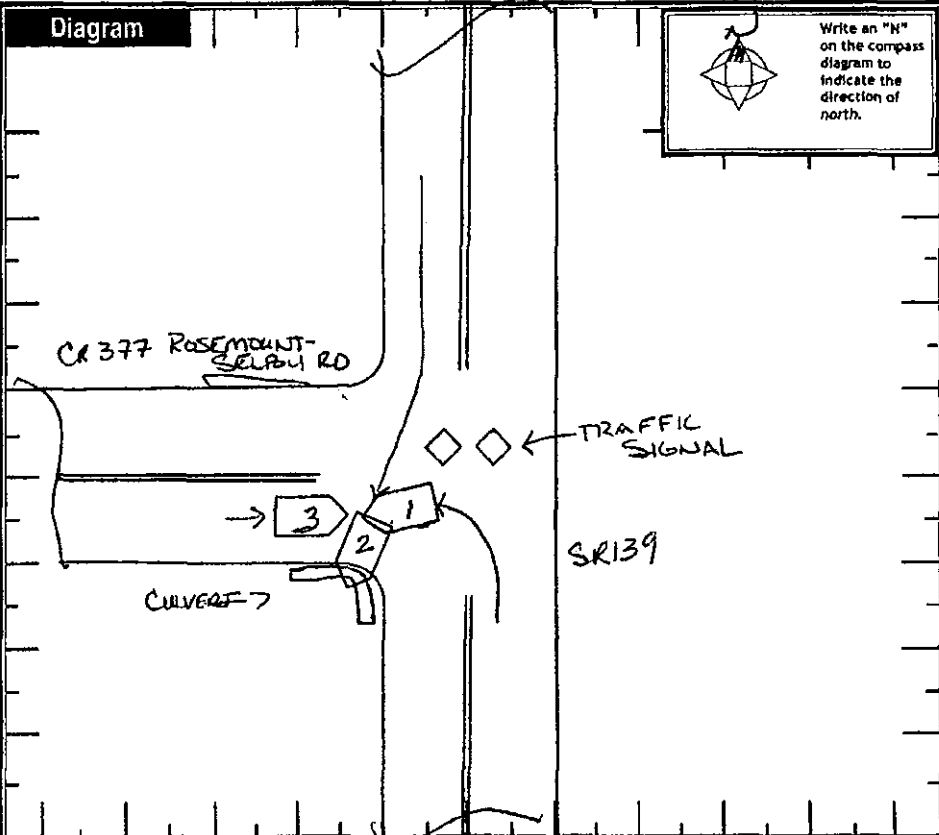
73-1128-73

UNIT NUMBERS 03 NON-MOTORIST LOCATION 01 MARKED CROSSWALK AT INTERSECTION 02 INTERSECTION/NO CROSSWALK 03 NON-INTERSECTION CROSSWALK 04 DRIVEWAY ACCESS CROSSWALK 05 IN ROADWAY 06 NOT IN ROADWAY 07 MEDIAN (BUT NOT SHOULDER) 08 ISLAND 09 SHOULDER 10 SIDEWALK 11 WITHIN 10 FEET OF ROADWAY (NOT SHOULDER, MEDIAN, SIDEWALK, ISLAND) 12 BEYOND 10 FEET OF ROADWAY (WITHIN TRAFFICWAY) 13 OUTSIDE TRAFFICWAY 14 SHARED USE PATHS ON TRAILS 15 UNKNOWN	DAMAGE AREA   MOST DAMAGED AREA 01 NONE 02 CENTER FRONT 03 RIGHT FRONT 04 RIGHT SIDE 05 RIGHT REAR 06 REAR CENTER 07 LEFT REAR 08 LEFT SIDE 09 LEFT FRONT 10 TOP AND WINDOWS 11 UNDERCARRIAGE 12 LOAD/TRAILER 13 TOTAL (ALL AREAS) 14 OTHER 15 UNKNOWN	PRE-CRASH ACTIONS MOTORIST 01 MOVEMENTS ESSENTIALLY STRAIGHT AHEAD 02 BACKING 03 CHANGING LANES 04 OVERTAKING/PASSING 05 TURNING RIGHT 06 TURNING LEFT 07 MAKING U-TURN 08 ENTERING TRAFFIC LANE 09 LEAVING TRAFFIC LANE 10 PARKED 11 SLOWING/STOPPED IN TRAFFIC 12 DRIVERLESS 13 OTHER 14 UNKNOWN NON-MOTORIST 15 ENTERING/CROSSING IN SPECIFIED LOCATION 16 WALKING, RUNNING, JOGGING, PLAYING, CYCLING 17 WORKING 18 PUSHING VEHICLE 19 APPROACHING/LEAVING VEHICLE 20 PLAYING/WORKING ON VEHICLE 21 STANDING 22 OTHER 23 UNKNOWN	SEQUENCE OF EVENTS 20 NON-COLLISION 01 OVERTURN/ROLLOVER 02 FIRE/EXPLOSION 03 IMPERSONATION 04 JACKKNIFE 05 CARGO/EQUIPMENT LOSS/SHIFT 06 EQUIPMENT FAILURE 07 SEPARATION OF UNITS 08 RAN OFF ROAD RIGHT 09 RAN OFF ROAD LEFT 10 CROSS MEDIAN/CENTERLINE 11 DOWNHILL RUNAWAY 12 OTHER NON-COLLISION 13 UNKNOWN NON-COLLISION COLLISION W/ PERSON, VEHICLE, OR OBJECT NOT FIXED 14 PEDESTRIAN 15 PEDALCYCLE 16 RAILWAY VEHICLE 17 ANIMAL - FARM 18 ANIMAL - DEER 19 ANIMAL - OTHER 20 MOTOR VEHICLE IN TRANSPORT 21 PARKED MOTOR VEHICLE 22 WORK ZONE MAINTENANCE EQUIPMENT 23 OTHER MOVABLE OBJECT 24 UNKNOWN MOVABLE OBJECT COLLISION WITH FIXED OBJECT 25 IMPACT ATTENUATION/CRASH CUSHION 26 BRIDGE OVERHEAD STRUCTURE 27 BRIDGE PIER OR ABUTMENT 28 BRIDGE PARAPET 29 BRIDGE RAIL 30 GUARDRAIL FACE 31 GUARDRAIL END 32 MEDIAN BARRIER 33 HIGHWAY TRAFFIC SIGN POST 34 OVERHEAD SIGN POST 35 LIGHT/LUMINAIRE SUPPORT 36 UTILITY POLE 37 OTHER POST, POLE OR SUPPORT 38 CULVERT 39 CURB 40 DITCH 41 EMBANKMENT 42 FENCE 43 MAILBOX 44 TREE 45 OTHER FIXED OBJECT 46 WORK ZONE MAINTENANCE EQUIPMENT 47 UNKNOWN FIXED OBJECT 48 OTHER 49 UNKNOWN	POSTED SPEED 40 TRAFFIC CONTROL 04 DIRECTION 43 1 NORTH 2 SOUTH 3 EAST 4 WEST 5 NORTHEAST 6 NORTHWEST 7 SOUTHEAST 8 SOUTHWEST 9 UNKNOWN	DRUG TEST STATUS 1 1 NONE 2 TEST REFUSED 3 TEST GIVEN, CONTAMINATED SAMPLE/UNRELIABLE 4 TEST GIVEN, RESULTS KNOWN 5 TEST GIVEN, RESULTS UNKNOWN 6 UNKNOWN DRUG TEST TYPE 1 1 NONE 2 BLOOD 3 URINE 4 OTHER DRUG TEST 1&2 RESULT 1 NONE 2 MARIJUANA 3 COCAINE 4 OPATES 5 AMPHETAMINES 6 PCP 7 OTHER 8 UNKNOWN AT TIME OF REPORTING
TYPE OF UNIT 03 MOTORIST 01 SUB-COMPACT 02 COMPACT 03 MID SIZE 04 FULL SIZE 05 MINIVAN 06 SPORT UTILITY VEHICLE 07 PICKUP 08 PANEL/VAN 09 SINGLE UNIT TRUCK; 2 AXLES, 6 TIRES 10 SINGLE UNIT TRUCK; 3+ AXLES 11 TRUCK/TRAILER 12 TRUCK TRACTOR (BOBTAIL) 13 TRACTOR/SEMI-TRAILER 14 TRACTOR/DOUBLE SHORT 15 TRACTOR/DOUBLE LONG 16 FIFTH WHEEL OR CONVERTER DOLLY 17 TRACTOR/TRIPLES 18 MOTORCYCLE 19 MOTORIZED BICYCLE 20 SCHOOL BUS 21 CHURCH BUS 22 PUBLIC BUS 23 OTHER BUS 24 POLICE VEHICLE 25 FIRE TRUCK 26 AMBULANCE/RESCUE 27 TAXI 28 TACTOR HOME 29 TRAIN 30 FARM VEHICLE 31 FARM EQUIPMENT 32 SNOWMOBILE 33 CONSTRUCTION EQUIPMENT 34 ALL OTHERS NON-MOTORIST 35 ANIMAL W/RIDER 36 ANIMAL W/BOGIEY 37 BICYCLE 38 PEDESTRIAN 39 PEDALCYCLIST 40 SKATER 41 OTHER-NON MOTORIST 42 UNKNOWN	CONTRIBUTING CIRCUMSTANCES 01 MOTORIST 01 NONE 02 FAILURE TO YIELD 03 RAN RED LIGHT, OR STOP SIGN 04 EXCEEDED SPEED LIMIT 05 UNSAFE SPEED 06 IMPROPER TURN 07 LEFT OF CENTER 08 FOLLOWED TOO CLOSELY/ACDA 09 IMPROPER LANE CHANGE/ DROVE OFF ROAD/ IMPROPER PASSING 10 IMPROPER BACKING 11 IMPROPER START FROM PARKED POSITION 12 STOPPED OR PARKED ILLEGALLY 13 OPERATING VEHICLE IN ERRATIC, RECKLESS, CARELESS, NEGLIGENT OR AGGRESSIVE MANNER 14 SWERVING TO AVOID (DUE TO WIND, SLIPPERY SURFACE, VEHICLE, OBJECT, NON-MOTORIST IN ROADWAY, ETC.) 15 FAILURE TO CONTROL 16 VISION OBSTRUCTION 17 DRIVER INATTENTION 18 FATIGUE/ASLEEP 19 OPERATING DEFECTIVE EQUIPMENT 20 LOAD SHIFTING/FALLING/SPILLING 21 OTHER IMPROPER ACTION 22 UNKNOWN NON-MOTORIST 23 NONE 24 IMPROPER CROSSING 25 DARTING 26 LYING AND/OR ILLEGALLY IN ROADWAY 27 FAILURE TO YIELD RIGHT OF WAY 28 NOT VISIBLE (DARK CLOTHING) 29 INATTENTIVE 30 FAILURE TO OBEY TRAFFIC SIGNS, SIGNALS, OR OFFICER 31 WRONG SIDE OF THE ROAD 32 OTHER 33 UNKNOWN	POINT OF IMPACT 02 01 NONE 02 CENTER FRONT 03 RIGHT FRONT 04 RIGHT SIDE 05 RIGHT REAR 06 REAR CENTER 07 LEFT REAR 08 LEFT SIDE 09 LEFT FRONT 10 TOP AND WINDOWS 11 UNDERCARRIAGE 12 LOAD/TRAILER 13 TOTAL (ALL AREAS) 14 OTHER 15 UNKNOWN	FIRST HARMFUL EVENT 1 OF THE SEQUENCE OF EVENTS - WHICH ONE IS THE FIRST HARMFUL EVENT (1-4) MOST HARMFUL EVENT 1 OF THE SEQUENCE OF EVENTS - WHICH ONE IS THE MOST HARMFUL EVENT (1-4) VEHICLE DEFECT CODE ONLY IF '19' SELECTED ABOVE 01 TURN SIGNALS 02 HEAD LAMPS 03 TAIL LAMPS 04 BRAKES 05 STEERING 06 TIRE BLOWOUT 07 WORK ON Slick TIRES 08 TRAILER EQUIPMENT DEFECTIVE 09 MOTOR TROUBLE 10 DISABLED FROM PRIOR CRASH 11 OTHER DEFECTS	CONDITION 1 1 APPARENTLY NORMAL 2 PHYSICAL IMPAIRMENT 3 EMOTIONAL 4 KLEINSE 5 FELL ASLEEP, FANDED, FATIGUED, ETC 6 UNDER THE INFLUENCE OF MEDICATIONS/DRUGS/ALCOHOL 7 OTHER 8 UNKNOWN ALCOHOL/DRUG SUSPECTED 1 1 NONE 2 YES - ALCOHOL SUSPECTED 3 YES - HBD NOT IMPAIRED 4 YES - DRUGS SUSPECTED 5 YES - ALCOHOL / DRUGS SUSPECTED 6 UNKNOWN ALCOHOL TEST STATUS 1 1 NONE 2 TEST REFUSED 3 TEST GIVEN, CONTAMINATED SAMPLE/UNRELIABLE 4 TEST GIVEN, RESULTS KNOWN 5 TEST GIVEN, RESULTS UNKNOWN 6 UNKNOWN ALCOHOL TEST TYPE 1 1 NONE 2 BLOOD 3 URINE 4 BREATH 5 OTHER ALCOHOL TEST RESULT 1 1 NONE 2 MARIJUANA 3 COCAINE 4 OPATES 5 AMPHETAMINES 6 PCP 7 OTHER 8 UNKNOWN AT TIME OF REPORTING	TYPE OF INTERSECTION 03 01 NOT AN INTERSECTION 02 FOUR-WAY INTERSECTION 03 T-INTERSECTION 04 Y-INTERSECTION 05 TRAFFIC CIRCLE/ROUNDABOUT 06 FIVE-POINT, OR MORE 07 ON RAMP 08 OFF RAMP 09 CROSSOVER 10 DRIVEWAY/ACCESS 11 RAILWAY GRADE CROSSING 12 SHARED-USE PATHS ON TRAILS 13 UNKNOWN OCCURRENCE 1 1 ON ROADWAY 2 ON SHOULDER 3 IN MEDIAN 4 ON ROADSIDE 5 ON GORE 6 OUTSIDE TRAFFICWAY 7 UNKNOWN ROAD CONTOUR 1 1 STRAIGHT LEVEL 2 STRAIGHT GRADE 3 CURVE LEVEL 4 CURVE GRADE ROAD CONDITIONS 01 01 DRY 02 WET 03 SNOW 04 ICE 05 SAND, MUD, DIRT, OIL, GRAYEL 06 WATER (STANDING, MOVING) 07 SLUSH 08 DEBRIS** 09 RUT, HOLES, BUMPS, UNEVEN PAVEMENT** 10 OTHER 11 UNKNOWN **SECONDARY ROAD CONDITIONS ONLY
DAMAGE SCALE 3 1 NONE 2 NONFUNCTIONAL DAMAGE 3 FUNCTIONAL DAMAGE 4 DISABLING DAMAGE 5 SEVERE 6 UNKNOWN	STRIKING VEHICLE! OVERRIDE/ UNDERRIDE 1 1 NO UNDERRIDE OR OVERRIDE 2 UNDERRIDE, COMPARTMENT INTRUSION 3 UNDERRIDE, NO COMPARTMENT INTRUSION 4 UNDERRIDE, COMPARTMENT INTRUSION UNKNOWN 5 OVERRIDE, MOTOR VEHICLE IN TRANSPORT 6 OVERRIDE, OTHER VEHICLE 7 UNKNOWN	VEHICLE DEFECT CODE ONLY IF '19' SELECTED ABOVE 01 TURN SIGNALS 02 HEAD LAMPS 03 TAIL LAMPS 04 BRAKES 05 STEERING 06 TIRE BLOWOUT 07 WORK ON Slick TIRES 08 TRAILER EQUIPMENT DEFECTIVE 09 MOTOR TROUBLE 10 DISABLED FROM PRIOR CRASH 11 OTHER DEFECTS	SPEED DETECTED 1 1 STATED 2 ESTIMATED SPEED SPEED 0	ALCOHOL TEST STATUS 1 1 NONE 2 TEST REFUSED 3 TEST GIVEN, CONTAMINATED SAMPLE/UNRELIABLE 4 TEST GIVEN, RESULTS KNOWN 5 TEST GIVEN, RESULTS UNKNOWN 6 UNKNOWN ALCOHOL TEST TYPE 1 1 NONE 2 BLOOD 3 URINE 4 BREATH 5 OTHER ALCOHOL TEST RESULT 1 1 NONE 2 MARIJUANA 3 COCAINE 4 OPATES 5 AMPHETAMINES 6 PCP 7 OTHER 8 UNKNOWN AT TIME OF REPORTING	ROAD CONDITIONS 01 01 DRY 02 WET 03 SNOW 04 ICE 05 SAND, MUD, DIRT, OIL, GRAYEL 06 WATER (STANDING, MOVING) 07 SLUSH 08 DEBRIS** 09 RUT, HOLES, BUMPS, UNEVEN PAVEMENT** 10 OTHER 11 UNKNOWN **SECONDARY ROAD CONDITIONS ONLY

73-1128-73

Narrative UNIT #1 WAS NORTHBOUND ON SR139 ATTEMPTING TO TURN WEST INTO CR 377. UNIT #2 WAS SOUTHBOUND ON SR139. UNIT #3 WAS EASTBOUND ON CR377 STOPPED AT THE LIGHT WAITING TO TURN LEFT. UNIT #1 FAILED TO YIELD THE RIGHT OF WAY WHEN TURNING LEFT, DROVE INTO THE PATH OF UNIT #2. UNIT #1 STRUCK UNIT #2 FORCING #2 INTO UNIT #3. UNIT #2 CONTINUED AND STRUCK A CONCRETE CULVERT.

- MANNER OF COLLISION OR IMPACT** 6
- 1 NOT COLLISION BETWEEN TWO VEHICLES IN TRANSPORT
 - 2 REAR-END
 - 3 HEAD-ON
 - 4 REAR-TO-REAR
 - 5 BACKING
 - 6 ANGLE
 - 7 SIDESWIPE, SAME DIRECTION
 - 8 SIDESWIPE, OPPOSITE DIRECTION
 - 9 UNKNOWN
- SCHOOL BUS RELATED** 1
- 1 NO
 - 2 YES, DIRECTLY INVOLVED
 - 3 YES, INDIRECTLY INVOLVED
 - 4 UNKNOWN
- WEATHER** 01
- 01 CLEAR
 - 02 CLOUDY
 - 03 FOG, SMOG, SMOKE
 - 04 RAIN
 - 05 SLEET, HAIL (FREEZING RAIN DRIZZLE)
 - 06 SNOW
 - 07 SEVERE CROSSWINDS
 - 08 BLOWING SAND, SOOT, DIRT, SNOW
 - 09 OTHER
 - 10 UNKNOWN
- LIGHT CONDITIONS** 1
- 1 DAYLIGHT
 - 2 DAWN
 - 3 DUSK
 - 4 DARK - LIGHTED ROADWAY
 - 5 DARK - NOT LIGHTED
 - 6 DARK - UNKNOWN LIGHTING
 - 7 GLARE
 - 8 OTHER
 - 9 UNKNOWN
- WORK ZONE RELATED** 1
- 1 NO
 - 2 YES
 - 3 UNKNOWN
- TYPE OF WORK ZONE**
- 1 LANE CLOSURE
 - 2 LANE SHIFT/CROSSOVER
 - 3 WORK ON SHOULDER OR MEDIAN
 - 4 INTERMITTENT/ MOVING WORK
 - 5 OTHER
- LOCATION OF CRASH IN WORK ZONE**
- 1 BEFORE FIRST WORK ZONE WARNING SIGN
 - 2 ADVANCE WARNING AREA
 - 3 TRANSITION AREA
 - 4 ACTIVITY AREA
- WORKERS PRESENT**
- 1 NO
 - 2 YES
 - 3 UNKNOWN



Truck/Bus

THE CRASH INVOLVED ONE OR MORE OF THE FOLLOWING:
 A TRUCK (MOTOR VEHICLE) WITH A GVWR MORE THAN 10,000 POUNDS; OR
 A TRUCK (MOTOR VEHICLE) WITH A HAZARDOUS MATERIALS PLACARD; OR
 A BUS DESIGNED FOR AT LEAST 8 PERSONS, INCLUDING DRIVER.

A N D THE CRASH RESULTED IN ONE OR MORE OF THE FOLLOWING:
 A FATALITY; OR
 AN INJURY REQUIRING TRANSPORTATION FOR IMMEDIATE MEDICAL TREATMENT; OR
 AT LEAST ONE VEHICLE WAS TOWED DUE TO DISABLING DAMAGE OR REQUIRED INTERVENING ASSISTANCE BEFORE PROCEEDING UNDER ITS OWN POWER.

COMPANY (FROM SHIPPING PAPERS) _____ COMPANY PHONE _____
 ADDRESS (STREET, CITY, ST, ZIP CODE) _____

US DOT _____ ICC MC _____ PUCO _____ TRAILER LP ST. _____ TRAILER LP YEAR _____ TRAILER LP # _____

CARGO BODY TYPE	Weight (GVWR)	CDL Class	Hazardous Materials Placard	Hazardous Materials Released
01 NOT APPLICABLE	1 LESS/EQUAL 10,000	1 CLASS A	1 NO	1 NO
02 BUS (9-15 INCLUDING DRIVER)	2 10,001 - 26,000	2 CLASS B	2 YES	2 YES
03 VAN/ENCLOSED BOX	3 MORE THAN 26,000	3 CLASS C	3 UNKNOWN	3 NOT APPLICABLE
04 GRAN/CRPS/GRAYEL		4 CLASS M		4 UNKNOWN
05 POLE		5 CLASS D		
06 CARGO TANK				
07 FLATBED				
08 CONCRETE MIXER				
09 AUTO TRANSPORTER				
10 GARBAGE/REFUSE				
11 OTHER				
12 UNKNOWN				

Police Action

DISPATCH 10182005 1654 1654 1707 1819 90 175

ARRIVED _____ CLEARED _____ OTHER _____

OFFICER'S NAME: TPR Mr. Dorcy 1216

CHECKED BY: (Signature) DATE REPORT FILED: 10192005

REPORT TAKEN BY: 1 POLICE AGENCY 2 MOTORIST

REPORT TAKEN AT: 1 SCENE 2 STATION 3 OTHER

73-1128-73

TRAFFIC CRASH REPORT

OH-1 (Rev. 10/99)



193-1180-73 3

CRASH SEVERITY
1 FATAL 3 PDO
2 BLANK 4 UNKNOWN

PRIVATE PROPERTY
HIT/SKIP
1 NOT HIT/SKIP
2 SOLVED
3 UNSOLVED

PHOTOS TAKEN
OH-2 OH-3 OH-1P OTHER
X X

0HP73 State Hwy. Patrol 02 02 99 = ANNUAL 10292005
99 = UNKNOWN

1115 SAT X Clay 73

CRASH OCCURRED ON
PREFIX CRASH LOCATION TYPE LOC TYPE LOCATION POINT USED LOCAL INFORMATION
SR139 3 1 NAMED STREET 3 NUMBERED ROUTE

ALL REFERENCE
LAST REFERENCE OR PREFIX REFERENCE REFERENCE POINT USED
4535 Rosemount Rd. CR377 02 01 STATE LINE 04 HOUSE NUMBER 05 PLACE NAME W/O REFERENCE
02 INTERSECTION 2 STREETS 06 MILE POST 08 DRIVEWAY
03 COUNTY LINE 07 CORPORATION LIMIT 10 STREET OR ROUTE W/O REFERENCE

01 02 NAME (LAST, FIRST, MIDDLE) White, Randal C.
ADDRESS (STREET, CITY, STATE, ZIP CODE) 1734 Candy Run Lucasville, OH 45648

235889405 01221956 49 M HOME PHONE # 259-3444 WORK PHONE #

OH RQ495149 OH DFV1653 INJURED TAKEN BY 1 NONE 4 OTHER TRANSPORTED BY INJURED TAKEN TO
2 EMS 5 UNKNOWN 3 POLICE

OWNER NAME (IF BLANK, WRITE "SAME") "Same" ADDRESS (STREET, CITY, STATE, ZIP CODE)

YEAR MAKE MODEL COLOR INSURANCE COMPANY TOWING SERVICE OWNER PHONE #
2004 Chevy Colorado Blue State Farm

OFFENSE CHARGE OFFENSE DESCRIPTION

0201 NAME (LAST, FIRST, MIDDLE) Dotson, Ronda S.
ADDRESS (STREET, CITY, STATE, ZIP CODE) 538 Williams Creek Rd. Rush, Ky 41168

281668934 06111959 46 F HOME PHONE # 406-474-5822 WORK PHONE #

OH D93166529 KY 448MER INJURED TAKEN BY 1 NONE 4 OTHER TRANSPORTED BY INJURED TAKEN TO
2 EMS 5 UNKNOWN 3 POLICE

OWNER NAME (IF BLANK, WRITE "SAME") "Same" ADDRESS (STREET, CITY, STATE, ZIP CODE)

YEAR MAKE MODEL COLOR INSURANCE COMPANY TOWING SERVICE OWNER PHONE #
1992 Pontiac Bonneville Green State Farm

OFFENSE CHARGE OFFENSE DESCRIPTION
4511.21A A.C.D.A. 4252912

01 NAME (LAST, FIRST, MIDDLE) White, Joshua L. HOME PHONE # 259-3444 05221989 16 M
ADDRESS (STREET, CITY, STATE, ZIP CODE) 1734 Candy Run Lucasville, OH 45648

NAME (LAST, FIRST, MIDDLE) HOME PHONE #

ADDRESS (STREET, CITY, STATE, ZIP CODE) INJURED TAKEN BY TRANSPORTED BY INJURED TAKEN TO
1 NONE 4 OTHER 2 EMS 5 UNKNOWN 3 POLICE

SEATING POSITION	SAFETY EQUIPMENT	AIR BAG	AIR BAG SWITCH	EJECTION	TRAPPED	INJURIES
01 FRONT - LEFT (MC DRIVER)	04 MOTORIST	1 NOT-DEPLOYED	1 NOT PRESENT	1 NOT EJECTED	1 NOT TRAPPED	1 NO INJURY
02 FRONT - MIDDLE	01 NONE USED	2 DEPLOYED-FRONT	2 IN OR POSITION	2 TOTALLY EJECTED	2 EXTRICATED BY MECHANICAL	2 POSSIBLE
03 FRONT - RIGHT	02 SHOULDER BELT ONLY	3 DEPLOYED-SIDE	3 IN OFF POSITION	3 PARTIALLY EJECTED	3 MEANS	3 NON-INCAPACITATING
04 SECOND - LEFT (MC PASS)	03 LAP BELT ONLY	4 DEPLOYED BOTH	4 UNKNOWN	4 NOT APPLICABLE	4 MEANS	4 INCAPACITATING
05 SECOND - MIDDLE	04 SHOULDER/LAP BELT	5 NOT APPLICABLE		5 UNKNOWN	5 FREED BY NON-MECHANICAL MEANS	5 FATAL INJURY
06 SECOND - RIGHT	05 CHILD SAFETY SEAT	6 UNKNOWN			6 UNKNOWN	6 UNKNOWN
07 THIRD - LEFT (MC PASSENGER/SIDE CAR)	06 MC HELMET USED					
08 THIRD - MIDDLE	07 USE UNKNOWN					
09 THIRD - RIGHT	08 NON-MOTORIST					
10 SLEEPER SECTION OF CAB	09 NONE USED					
11 ENCLOSED CARGO AREA	10 HELMET USED					
12 UNENCLOSED CARGO AREA	11 PROTECTIVE PADS					
13 TRAILING UNIT	12 REFLECTIVE CLOTHING					
14 EXTERIOR	13 LIGHTING					
15 OTHER	14 OTHER					
16 NON-MOTORIST						
17 UNKNOWN						

Narrative

Unit #1 and Unit #2 were traveling north on SR139. Unit #1 slowed down for stopped traffic and was struck by Unit #2 in the rear

MANNER OF COLLISION OR IMPACT SCHOOL BUS RELATED

- 2
- 1 NOT COLLISION BETWEEN TWO VEHICLES IN TRANSPORT
 - 2 REAR-TO-REAR
 - 3 HEAD-ON
 - 4 REAR-TO-REAR
 - 5 BACKING
 - 6 ANGLE
 - 7 SIDEWIPER, SAME DIRECTION
 - 8 SIDEWIPER, OPPOSITE DIRECTION
 - 9 UNKNOWN
- 1
- 1 NO
 - 2 YES, DIRECTLY INVOLVED
 - 3 YES, INDIRECTLY INVOLVED
 - 4 UNKNOWN

WEATHER

- 01
- 01 CLEAR
 - 02 CLOUDY
 - 03 FOG, SMOG, SMOKE
 - 04 RAIN
 - 05 SLEET, HAIL, (FREEZING RAIN DRIZZLE)
 - 06 SNOW
 - 07 SEVERE CROSSWINDS
 - 08 BLOWING SAND, SOIL, DIRT, SNOW
 - 09 OTHER
 - 10 UNKNOWN

LIGHT CONDITIONS

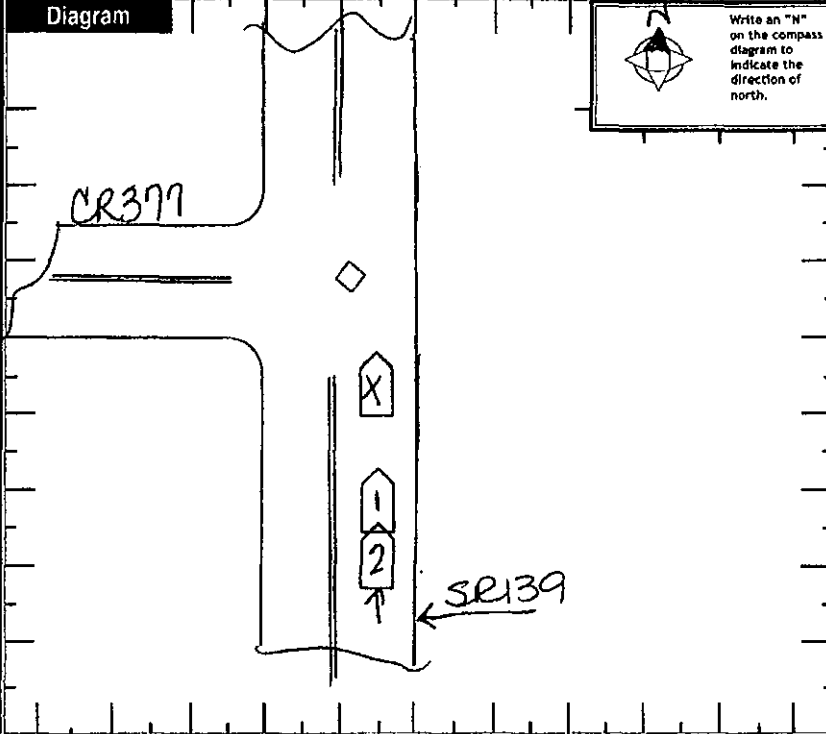
- 1
- 1 DAYLIGHT
 - 2 DAWN
 - 3 DUSK
 - 4 DARK - LIGHTED ROADWAY
 - 5 DARK - NOT LIGHTED
 - 6 DARK - UNKNOWN LIGHTING
 - 7 GLARE
 - 8 OTHER
 - 9 UNKNOWN

WORK ZONE RELATED

- 1
- 1 NO
 - 2 YES
 - 3 UNKNOWN
- TYPE OF WORK ZONE**

- 1 LANE CLOSURE
 - 2 LANE SHIFT/CROSSOVER
 - 3 WORK ON SHOULDER OR MEDIAN
 - 4 INTERMITTENTLY MOVING WORK
 - 5 OTHER
- LOCATION OF CRASH IN WORK ZONE**
- 1 BEFORE FIRST WORK ZONE WARNING SIGN
 - 2 ADVANCE WARNING AREA
 - 3 TRANSITION AREA
 - 4 ACTIVITY AREA
- WORKERS PRESENT**
- 1 NO
 - 2 YES
 - 3 UNKNOWN

Diagram



Write an "N" on the compass diagram to indicate the direction of north.

Truck/Bus

THE CRASH INVOLVED ONE OR MORE OF THE FOLLOWING:
 A TRUCK (MOTOR VEHICLE) WITH A GVWR MORE THAN 10,000 POUNDS; OR
 A TRUCK (MOTOR VEHICLE) WITH A HAZARDOUS MATERIALS PLACARD; OR
 A BUS DESIGNED FOR AT LEAST 8 PERSONS, INCLUDING DRIVER.

AND THE CRASH RESULTED IN ONE OR MORE OF THE FOLLOWING:
 A FATALITY; OR
 AN INJURY REQUIRING TRANSPORTATION FOR IMMEDIATE MEDICAL TREATMENT; OR
 AT LEAST ONE VEHICLE WAS TOWED DUE TO DRIBBLING DAMAGE OR REQUIRED INTERVENING ASSISTANCE BEFORE PROCEEDING UNDER ITS OWN POWER.

COMPANY (FROM SHIPPING PAPERS) _____ COMPANY PHONE _____
 ADDRESS (STREET, CITY, ST, ZIP CODE) _____

US DOT	ICC MC	PUCO	TRAILER LP ST.	TRAILER LP YEAR	TRAILER LP #

CARGO BODY TYPE	01 NOT APPLICABLE	05 POLE	09 CONCRETE MIXER	Weight (GVWR)	1 CLASS A	Hazardous Materials Placard	Hazardous Materials Released
	02 BUS (8-15 INCLUDING DRIVER)	06 CARGO TANK	10 AUTO TRANSPORTER		2 CLASS B		
	03 VAN/ENCLOSED BOX	07 FLATBED	11 GARBAGE/REFUSE	1 LESS/EQUAL 10,000	3 CLASS C	1 NO	1 NO
	04 GRAM/CHIPS/GRAVEL	08 DUMP	12 OTHER	2 10,001 - 25,000	4 CLASS M	2 YES	2 YES
			13 UNKNOWN	3 MORE THAN 25,000	5 CLASS D	3 UNKNOWN	3 NOT APPLICABLE
							4 UNKNOWN

Police Action

10292005 1119 1119 1138 1238 79

Officer's Name * Tr. L. D. Spriggs 1586 CHECKED BY (Signature) DATE REPORT FILED * 10 30 20 05

REPORT TAKEN BY 1 POLICE AGENCY 2 MOTORIST REPORT TAKEN AT 1 SCENE 2 STATION 3 OTHER 73-1180-73