



PHOTO SHOWS HOW RIVER FLOWS INTO AND ERODING THE WEST BANK. RED ARROW SHOWS THE END OF DOWN RIVER FENDER.



STRINGER BEARINGS #3 & #4 NOT BEARING.




PHOTO SHOWS EVIDENCE OF MOVEMENT AT PIN CONNECTION. THIS IS TRUSS #3 (SOUTH MIDDLE TRUSS).

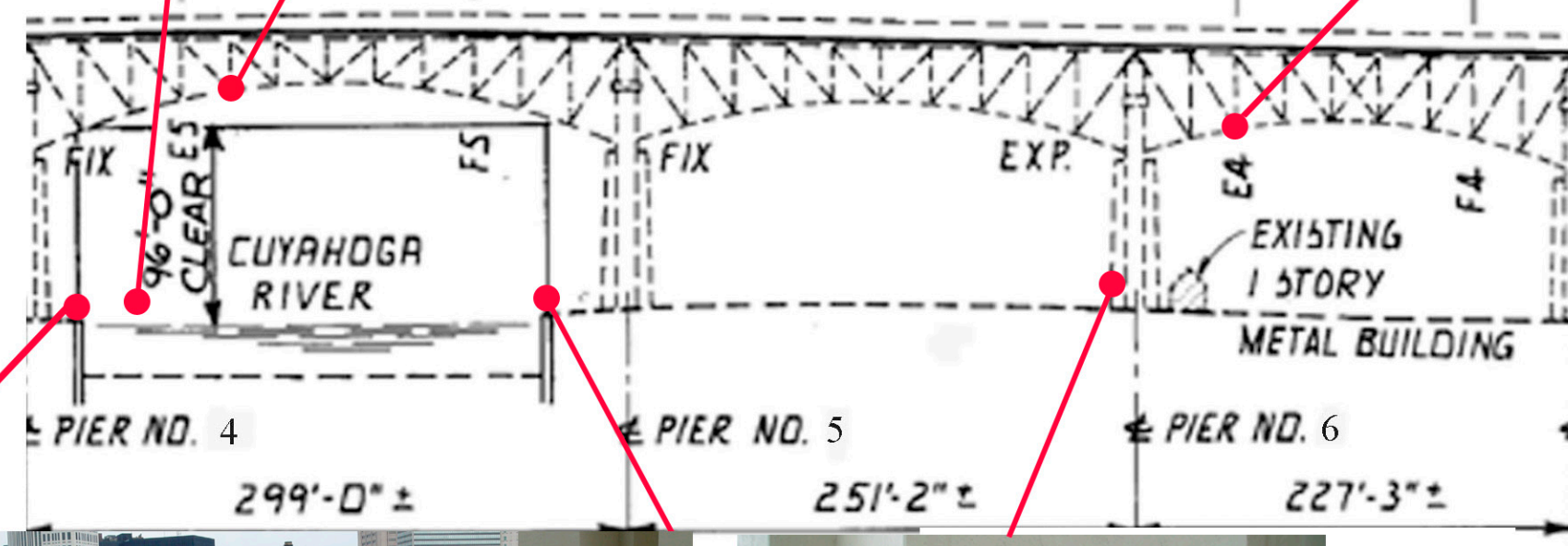
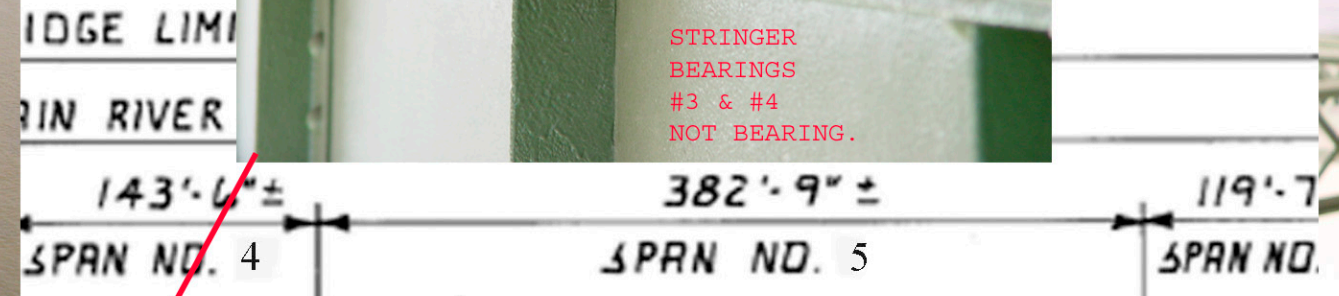



PHOTO SHOWS DAMAGED FENDER TO THE WEST SIDE OF THE RIVER.



PHOTO SHOWS DAMAGED FENDER TO EAST SIDE OF THE RIVER.



PHOTO SHOWS A DRILLED OUT HOLE AT BASE OF START (WEST) SIDE OF LEFT (NORTH) COLUMN. HOLE IS 19" W BY 22" H.



CLOSE UP SHOT.



CLOSE UP OF ABOVE PHOTO.

PIER #4 TO PIER #7
 CUY-10-1613
 SFN-1801503