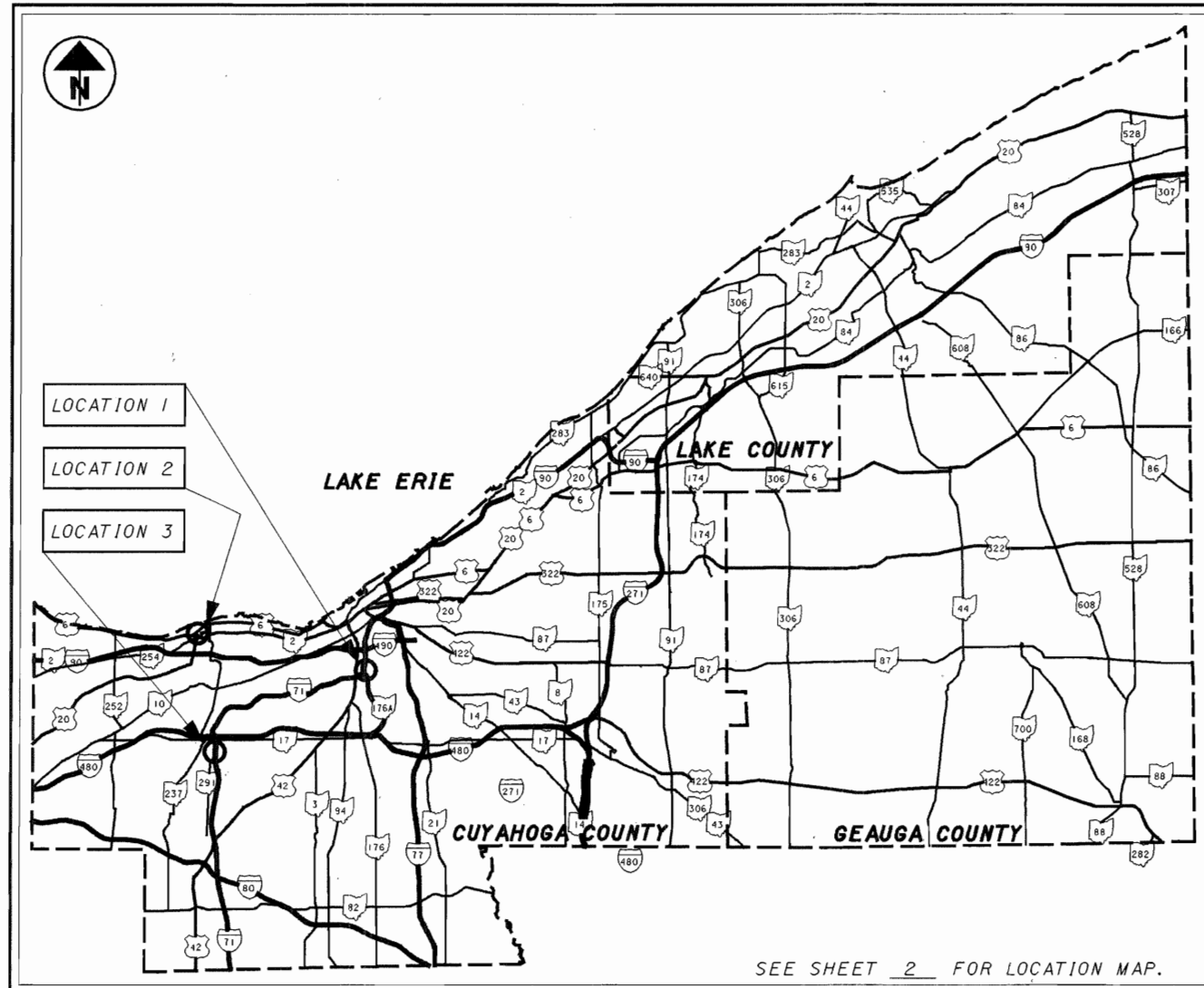


# STATE OF OHIO DEPARTMENT OF TRANSPORTATION

**PROJECT DESCRIPTION**  
... DECK SEALING AND PATCHING



LOCATION	BRIDGE NUMBER	STRUCTURAL FILE NUMBER	CITY, TOWNSHIP, OR VILLAGE
1	CUY-71-1791 R	1805371	CLEVELAND
2	CUY-6-0738	1800639	ROCKY RIVER
3	CUY-291-0301	1811967	BROOK PARK

**INDEX OF SHEETS**

TITLE	1
LOCATION MAP/BRIDGE DATA	2
GENERAL NOTES	3,4
GENERAL SUMMARY	5
MAINTENANCE OF TRAFFIC	6,7

**2002 SPECIFICATIONS**

The standard specifications of the State of Ohio, Department of Transportation, including changes and supplemental specifications listed in the proposal shall govern this improvement.

I hereby approve these plans and declare that the making of this improvement will not require the closing to traffic of the highway and that provisions for the maintenance and safety of traffic will be as set forth on plans and estimates.

LATITUDE: N 41° 27' 36"    LONGITUDE: W 81° 41' 42"

**THIS IS A MAINTENANCE PROJECT**

PROJECT EARTH DISTURBED AREA - N/A (MAINT. PROJECT)  
ESTIMATED CONTRACTOR EARTH DISTURBED AREA - N/A (MAINT. PROJECT)  
NOTICE OF INTENT EARTH DISTURBED AREA - N/A (MAINT. PROJECT)

**UNDERGROUND UTILITIES**  
TWO WORKING DAYS  
**BEFORE YOU DIG**  
CALL 1-800-362-2764 (TOLL FREE)  
OHIO UTILITIES PROTECTION SERVICE  
NON-MEMBERS  
MUST BE CALLED DIRECTLY

**PLAN PREPARED BY:**  
ODOT - DISTRICT TWELVE  
PRODUCTION DEPARTMENT  
5500 TRANSPORTATION BLVD.  
GARFIELD HTS., OHIO 44125

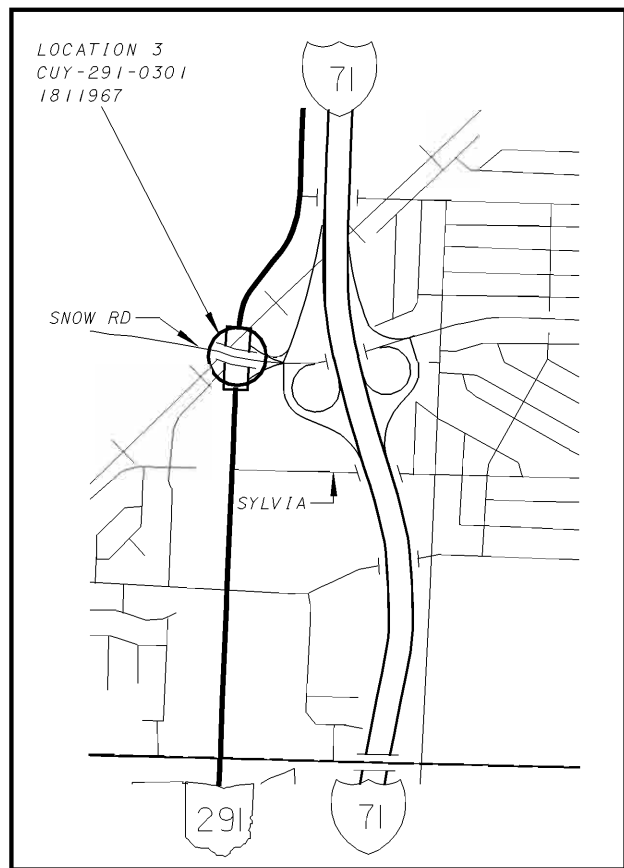
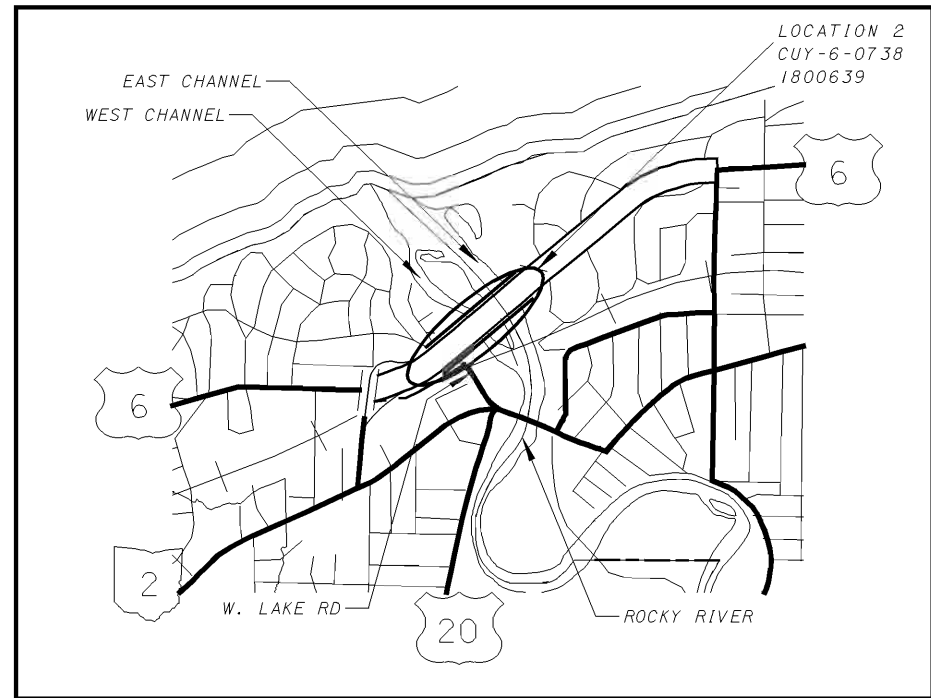
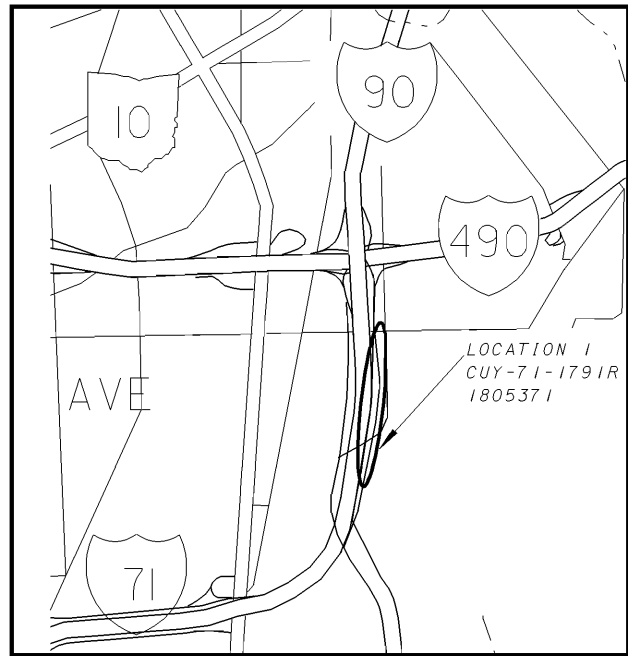
P. E. STAMP	STANDARD CONSTRUCTION DRAWINGS				SUPPLEMENTAL SPECIFICATIONS
	<p>SIGNED: <i>James R. Calanni</i> DATE: <i>September 3, 2004</i></p>	MT-35.10	04/20/01		
MT-95.30		07/16/04	MT-105.10	10/18/02	
MT-95.31		07/16/04	MT-105.11	10/18/02	
MT-95.32		07/16/04	TC-52.10	04/20/01	
			TC-52.20	04/20/01	<b>SPECIAL PROVISIONS</b>
MT-98.12		04/19/02	TC-72.20	01/19/01	
MT-98.13		04/19/02			
MT-98.14		04/19/02			
MT-98.15		04/19/02			
MT-98.16		04/19/02			

Approved: *[Signature]*  
Date: *3 SEP 2004* Deputy Director of Transportation

Approved: \_\_\_\_\_  
Date: \_\_\_\_\_ Director, Department of Transportation

I:\PROJECTS\PID7186\GDN\7186GT.dgn 02-SEP-2004 2:44PM jgrmovse

FEDERAL PROJECT NO. NONE  
CONSTRUCTION PROJECT NO. 77186  
RAILROAD INVOLVEMENT NONE  
PID NO. 77186  
D12 BH FY2005 Maj Br Deck Seal



LOCATIONS

BRIDGE DATA	1	2	3		
	LOCA 1 SFN-1805371 CUY-71-1791R SR 176 UNDERPASS	LOCA 2 SFN-1800639 CUY-06-0738 ROCKY RIVER	LOCA 3 SFN-1811967 CUY-291-0301 SNOW RD OVERPASS		
OVERALL LENGTH (FT)	1811	1139	878		
ROADWAY WIDTH (FT)	62	60	54		
DECK AREA (SY)	12478	7593	5268		
NUMBER OF LANES	4	4	4		
DIVIDED HIGHWAY	Y	N	N		
EDGE LINE (FT)	3622	N/A	N/A		
LANE LINES (FT)	5433	2278	1756		
CENTER LINES (FT)	N/A	1139	878		



LOCATION MAPS  
BRIDGE DATA