

STATE OF OHIO DEPARTMENT OF TRANSPORTATION

CUY-90-10.40 CITY OF CLEVELAND CUYAHOGA COUNTY

FED. RD.	STATE	PROJECT
2	OHIO	I-90-(154)

646A

CUYAHOGA COUNTY
CUY-90-10.40

R/W ONLY	STATE	CUY-90-8.00
	FEDERAL	I-90-1(54)

1973 SPECIFICATIONS

-LIMITED ACCESS-

THIS IMPROVEMENT IS ESPECIALLY DESIGNED FOR THROUGH TRAFFIC AND HAS BEEN DECLARED A LIMITED ACCESS HIGHWAY OR FREEWAY BY ACTION OF THE DIRECTOR OF HIGHWAYS IN ACCORDANCE WITH PROVISIONS OF SECTION 5511.02 REVISED CODE OF OHIO.

I-90-1(50)19

THE STANDARD SPECIFICATIONS OF THE STATE OF OHIO, DEPARTMENT OF HIGHWAYS, INCLUDING CHANGES AND SUPPLEMENTAL SPECIFICATIONS LISTED IN THE PROPOSAL SHALL GOVERN THIS IMPROVEMENT.

THE RIGHT OF WAY FOR THIS IMPROVEMENT WILL BE PROVIDED BY THE STATE OF OHIO.

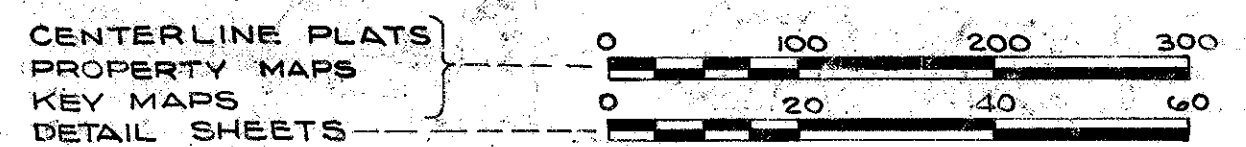
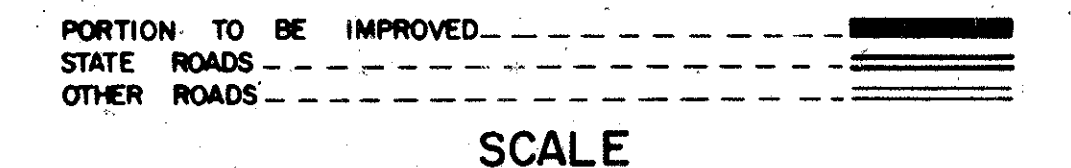
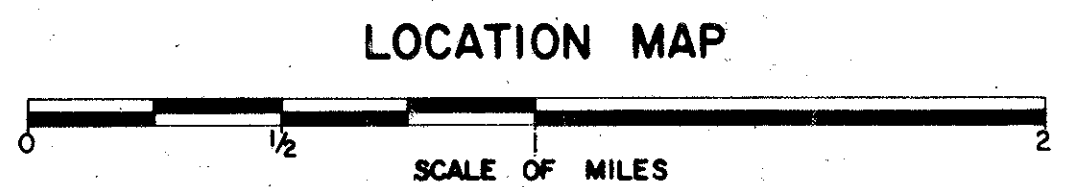
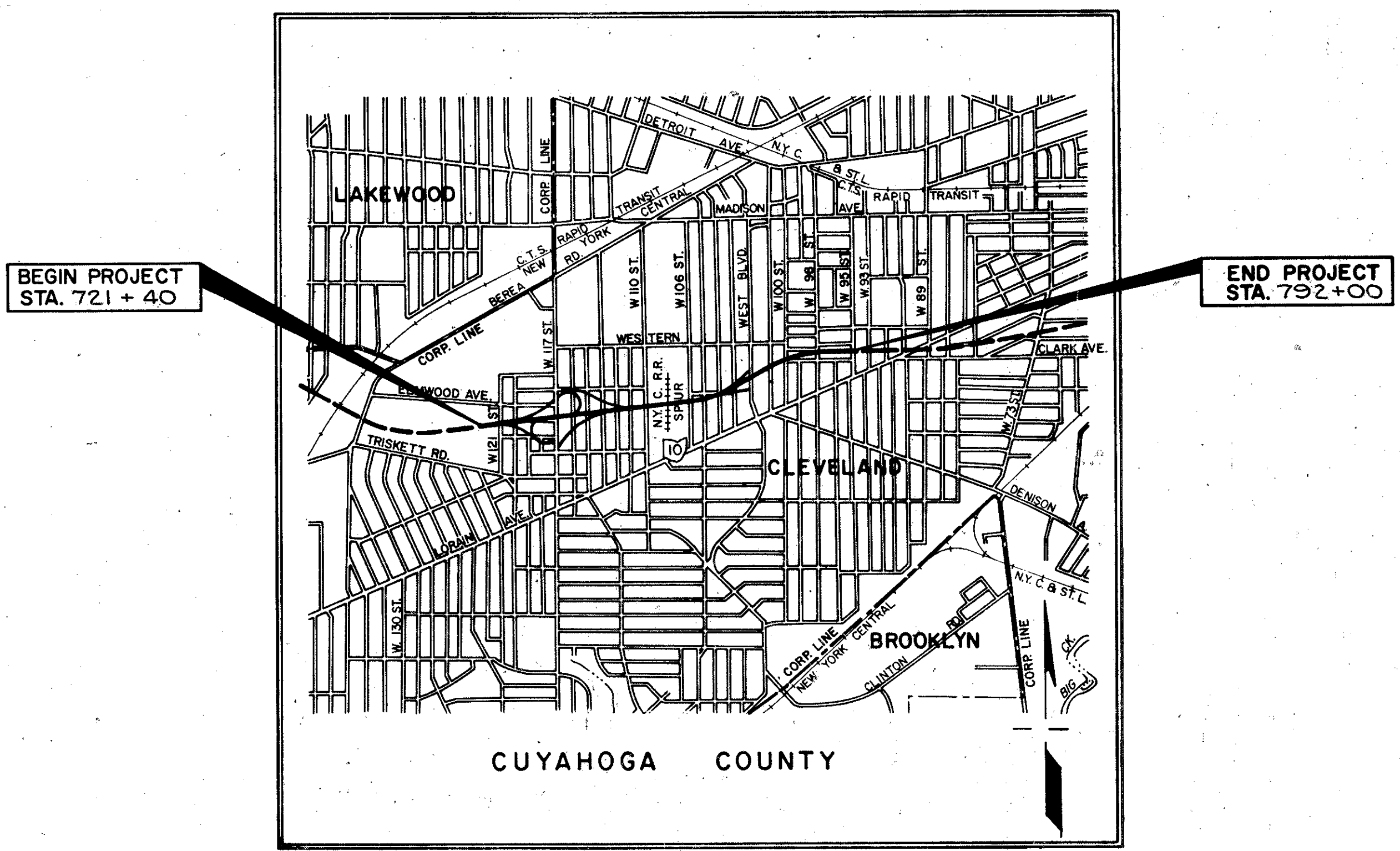
I HEREBY APPROVE THESE PLANS AND DECLARE THAT THE MAKING OF THIS IMPROVEMENT WILL NOT REQUIRE THE CLOSING OF THE HIGHWAY TO TRAFFIC AND THAT PROVISIONS FOR THE MAINTENANCE AND SAFETY OF TRAFFIC WILL BE AS SET FORTH ON THESE PLANS AND ESTIMATES.

CONVENTIONAL SIGNS

Gas Line	-----	G	-----
Water Line	-----	W	-----
Combination Sewer	-----	CS	-----
Outlot Line	-----		-----
Center Line	-----		-----
Property Line	-----	#	-----
Fence Line	-----	x	-----
Lot Line	-----	#	-----
Railroad	-----		-----
Power Poles	-----	⊕	-----
Telephone Poles	-----	⊕	-----
Power or Telephone Poles with guys	-----	⊕	-----
Power & Telephone Poles	-----	⊕	-----
Trees or Stumps (existing)	-----	⊙	-----
Limited Access	-----	LA	-----
Right of Way	-----	R/W	-----
Limited Access & Right of Way	-----	LA/RW	-----

INDEX OF SHEETS

CENTERLINE SURVEY PLATS	-----	1-3
PROPERTY MAPS	-----	4-6
KEY MAPS	-----	7-9
SUMMARY SHEETS	-----	10-28
DETAIL SHEETS	-----	29-65-49A-49B



FILE NO.	CUYAHOGA COUNTY CUY-90-10.40
DATE OF LETTING19
CONTRACT NO.	-----

SUPPLEMENTAL PRINTS OF STANDARD CONSTRUCTION DRAWINGS			

SUPPLEMENTAL SPECIFICATIONS	

PREPARED AND RECOMMENDED BY
DALTON · DALTON · LITTLE
ARCHITECTS · ENGINEERS · PLANNERS · THE ARCADE · CLEVELAND 14 OHIO

DEPARTMENT OF TRANSPORTATION
FEDERAL HIGHWAY ADMINISTRATION
BUREAU OF PUBLIC ROADS

APPROVED: _____ DATE _____
DIVISION ENGINEER

THIS IMPROVEMENT HAS BEEN DECLARED A LIMITED ACCESS HIGHWAY FROM STATION 726+00 TO STATION 791+40 BY ACTION OF THE DIRECTOR OF HIGHWAYS AND RECORDED IN VOLUME NUMBER 45, PAGE 28, OF THE DIRECTORS JOURNAL PURSUANT TO LAW.

MATCH LINE STA. 59+00.27

CENTERLINE SURVEY PLAT

I R 90 SEC. 10.40

CITY OF CLEVELAND, CUYAHOGA COUNTY

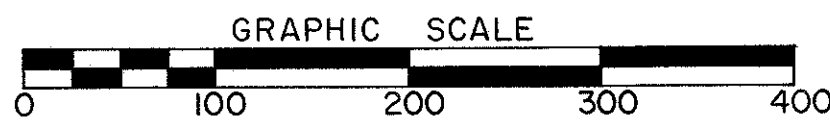
ROCKPORT TWP., T7N, R14W, SEC. 20 - BROOKLYN TWP., T7N, R13W, O.L. 7, 8, 13 & 14

FED. RD.	STATE	PROJECT
2	OHIO	I-90-1(54)

CUYAHOGA COUNTY
 CUY-90-10.40
 LIMITED ACCESS
 RIGHT OF WAY PLANS

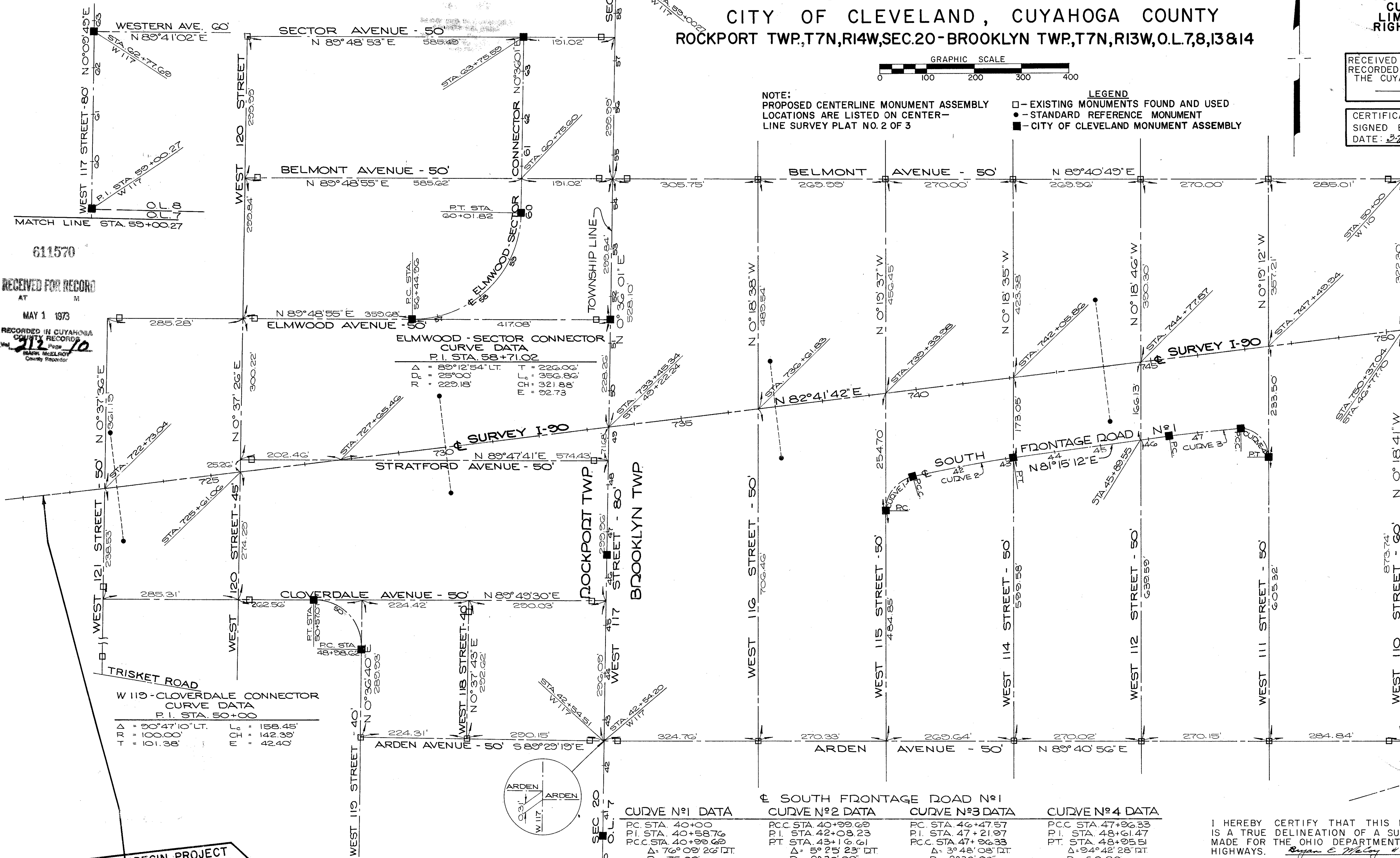
RECEIVED FOR RECORD 19
 RECORDED VOL. PAGE OF
 THE CUYAHOGA COUNTY RECORDS
 RECORDER

CERTIFICATE OF APPROVAL
 SIGNED BY: Joseph J. Powell
 DATE: 2-28-73 DISTRICT DEPUTY DIRECTOR



NOTE:
 PROPOSED CENTERLINE MONUMENT ASSEMBLY LOCATIONS ARE LISTED ON CENTER-LINE SURVEY PLAT NO. 2 OF 3

LEGEND
 □ - EXISTING MONUMENTS FOUND AND USED
 ● - STANDARD REFERENCE MONUMENT
 ■ - CITY OF CLEVELAND MONUMENT ASSEMBLY



611570
 RECEIVED FOR RECORD
 AT M
 MAY 1 1973
 RECORDED IN CUYAHOGA COUNTY RECORDS
 Vol. 45 Page 10
 BLACK, McELROY
 County Recorder

ELMWOOD - SECTOR CONNECTOR CURVE DATA
 P.I. STA. 58+71.02

Δ	= 89°12'54" LT.
R	= 25°00'
T	= 229.18'
P.C.	= 56+44.96
P.T.	= 60+01.82
M	= 321.88'
E	= 92.73'

W 119 - CLOVERDALE CONNECTOR CURVE DATA
 P.I. STA. 50+00

Δ	= 90°47'10" LT.
R	= 100.00'
T	= 101.38'
P.C.	= 48+08.62
P.T.	= 50+57.00
M	= 142.39'
E	= 42.40'

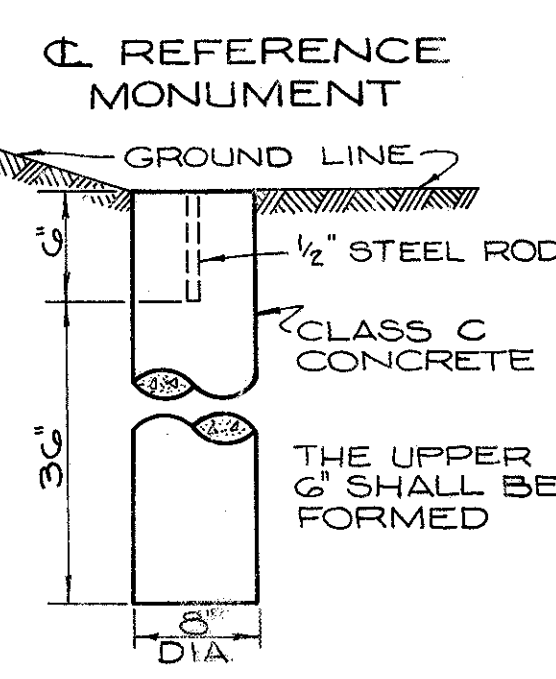
CURVE NO. 1 DATA	CURVE NO. 2 DATA	CURVE NO. 3 DATA	CURVE NO. 4 DATA
P.C. STA. 40+00	P.C. STA. 40+99.69	P.C. STA. 46+47.57	P.C. STA. 47+96.33
P.I. STA. 40+58.76	P.I. STA. 42+08.23	P.I. STA. 47+21.97	P.I. STA. 48+61.47
P.T. STA. 40+99.69	P.T. STA. 43+16.61	P.T. STA. 47+96.33	P.T. STA. 48+95.51
Δ: 76°09' 23" RT.	Δ: 5°25' 23" DT.	Δ: 3°48' 08" RT.	Δ: 94°42' 28" RT.
D: 75.00'	D: 2°30' 00"	D: 2°30' 00"	D: 60.00'
T: 58.76'	D: 2291.83'	D: 2291.83'	T: 65.14'
L: 99.69'	T: 74.40'	T: 74.40'	L: 99.18'
CH: 92.52'	L: 216.92'	L: 148.76'	CH: 88.27'
E: 20.28'	CH: 216.84'	CH: 148.73'	E: 28.56'
	E: 2.57'	E: 1.21'	

END PROJECT STATION 721+40
 CUY 90-9.63
 I-90-1(49)19

BEGIN PROJECT STATION 721+40
 CUY 90-10.40
 I-90-1(50)19

MATCH - E PLAT SHEET 2 OF 3

STATION	OFFSET	EA	TOTAL
723+00	117' RT.		
723+00	117' LT.		
730+00	98' RT.		
730+00	103' LT.		
737+00	98' RT.		
737+00	117' LT.		
744+00	143' LT.		
			8



I HEREBY CERTIFY THAT THIS PLAT IS A TRUE DELINEATION OF A SURVEY MADE FOR THE OHIO DEPARTMENT OF HIGHWAYS.
 DATE: 6-28-70 REGISTERED SURVEYOR

THIS IMPROVEMENT HAS BEEN DECLARED A LIMITED ACCESS HIGHWAY FROM STATION 726+00 TO STATION 791+40 BY ACTION OF THE DIRECTOR OF HIGHWAYS AND RECORDED IN VOLUME NUMBER 45, PAGE 28, OF THE DIRECTORS JOURNAL PURSUANT TO LAW.

811570

RECEIVED FOR RECORD

MAY 1 1973

RECORDED IN CUYAHOGA COUNTY RECORDS Vol. 45 Page 28

CENTERLINE SURVEY PLAT

I R 90 SEC. 10.40

CITY OF CLEVELAND, CUYAHOGA COUNTY

ROCKPORT TWP., T7N, R14W, SEC. 20 - BROOKLYN TWP., T7N, R13W, O.L. 7, 8, 13 & 14

FED. RD.	STATE	PROJECT
2	OHIO	I-90-1(54)

CUYAHOGA COUNTY
CUY - 90 - 10.40
LIMITED ACCESS
RIGHT OF WAY PLANS

RECEIVED FOR RECORD 19
RECORDED VOL. PAGE OF
THE CUYAHOGA COUNTY RECORDS
RECORDER

CERTIFICATE OF APPROVAL
SIGNED BY: *Joseph J. Howell*
DATE: 3-28-73 DISTRICT DEPUTY DIRECTOR

PROPOSED REFERENCE MONUMENT LOCATIONS:

STATION	OFFSET	EA
751+00	103' RT.	
751+00	103' LT.	
757+07.10	103' RT.	
757+07.10	103' LT.	
763+00	98' RT.	
763+00	122' LT.	
769+00	98' RT.	
769+00	98' LT.	
TOTAL		8

PROPOSED MONUMENT ASSEMBLY LOCATIONS:

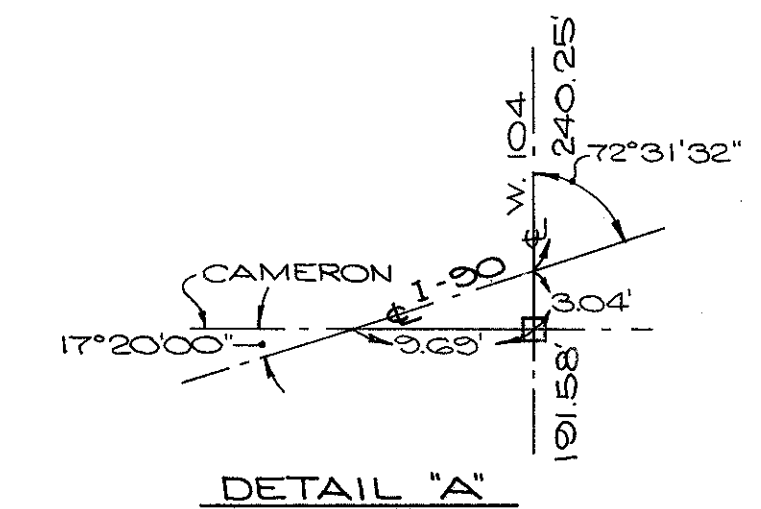
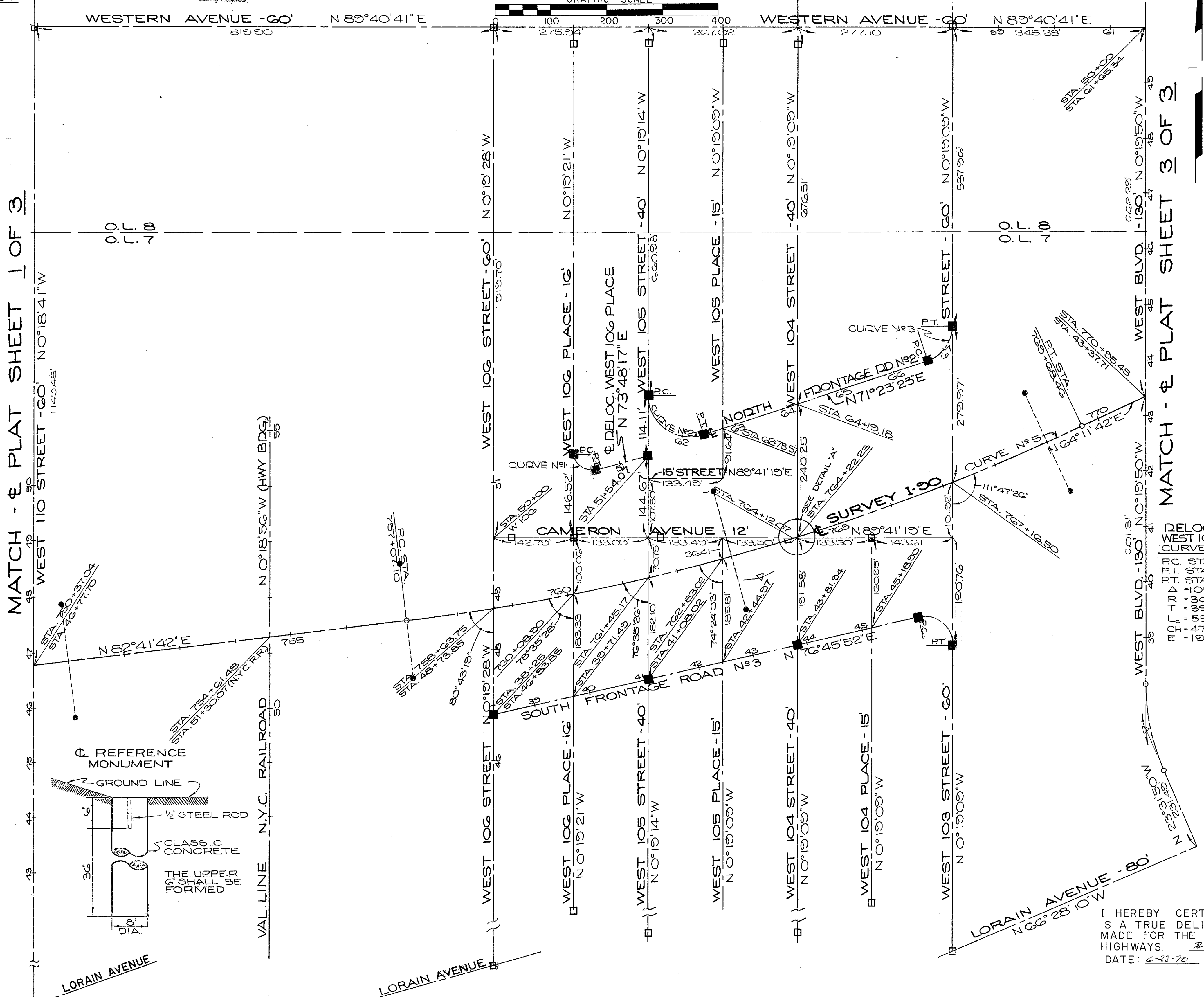
DESCRIPTION	STATION	EA
WEST 119-CLOVERDALE CONNECTOR		
P.C.	48+98.62	
P.T.	50+57.07	
ELMWOOD-SECTOR CONNECTOR		
P.C.	56+44.96	
P.T.	60+01.82	
P.O.T.	63+75.59	
WEST 117 STREET		
P.O.T.	40+50	
P.O.T.	46+50	
P.O.T.	51+50.50	
P.I.	59+00.27	
P.O.T.	62+77.69	
SOUTH FRONTAGE RD. NO. 1		
P.C.	40+00	
P.C.C.	40+99.69	
P.T.	43+16.61	
P.C.	46+47.57	
P.C.C.	47+96.33	
P.T.	48+95.51	
WEST 106 PLACE		
P.C.	50+00	
P.T.	50+55.43	
P.O.T.	51+54.07	
NORTH FRONTAGE ROAD NO. 2		
P.C.	61+00	
P.T.	62+41.75	
P.C.	66+64.06	
P.T.	67+45.41	
SOUTH FRONTAGE ROAD NO. 3		
P.O.T.	38+25	
P.O.T.	41+08.02	
P.O.T.	43+81.94	
P.C.	46+03.47	
P.T.	46+93.28	
WESTERN AVENUE		
P.O.T.	65+27.46	
P.O.T.	66+72.17	
WESTERN AVENUE EXTENDED		
P.O.T.	68+11.11	
P.O.T.	73+94.15	
RELOCATED 100 STREET		
P.O.T.	150+00	
P.C.	154+94.75	
P.T.	156+44.27	
P.O.T.	157+85.76	
SOUTH FRONTAGE ROAD NO. 4-A		
P.C.	60+00	
P.T.	61+24.38	
P.C.	65+47.40	
P.T.	66+67.54	
TOTAL		40

LEGEND

- - EXISTING MONUMENTS FOUND AND USED
- - STANDARD REFERENCE MONUMENTS
- - CITY OF CLEVELAND MONUMENT ASSEMBLY

MATCH - E PLAT SHEET 1 OF 3

MATCH - E PLAT SHEET 3 OF 3



CENTERLINE CURVE DATA
I-90 CURVE No. 5

P.I. STA.	763+43.32
Δ	18°30'00" LT.
R	1°28'00"
T	300.85'
M	636.22'
Q	1261.36'
E	1255.80'
F	51.47'

DELOCATED WEST 106 PLACE CURVE No. 1 DATA

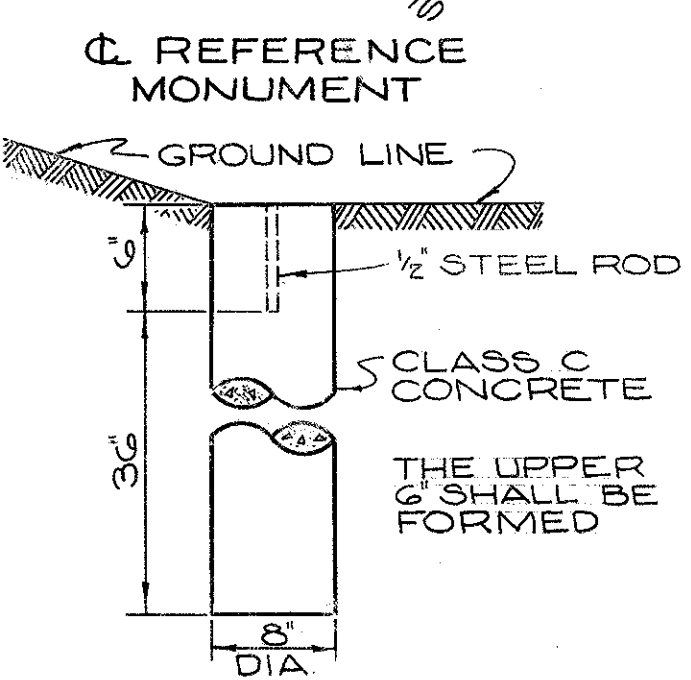
P.C. STA.	50+00
P.T. STA.	50+39.72
P.O.T. STA.	50+43
Δ	106°17'23" LT.
R	30.00'
T	80.00'
M	47.88'
Q	51.78'
E	13.78'

NORTH FRONTAGE ROAD No. 2 DATA

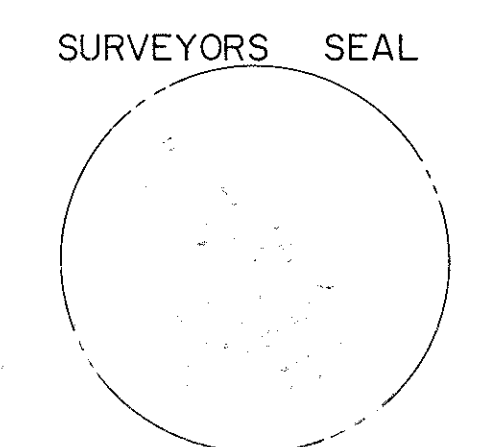
P.C. STA.	61+00
P.T. STA.	62+03.78
P.I. STA.	62+41.75
P.T. STA.	67+45.41
Δ	71°42'32" LT.
R	65.00'
T	75.00'
M	103.78'
Q	141.75'
E	81.35'

SOUTH FRONTAGE ROAD No. 3 CURVE DATA

P.C. STA.	46+03.47
P.T. STA.	46+93.28
Δ	102°54'59" RT.
R	50.00'
T	62.76'
L	89.81'
CH	78.22'
E	30.25'



I HEREBY CERTIFY THAT THIS PLAT IS A TRUE DELINEATION OF A SURVEY MADE FOR THE OHIO DEPARTMENT OF HIGHWAYS.
DATE: 6-23-70 REGISTERED SURVEYOR



THIS IMPROVEMENT HAS BEEN DECLARED A LIMITED ACCESS HIGHWAY FROM STATION 726+00 TO STATION 791+40 BY ACTION OF THE DIRECTOR OF HIGHWAYS AND RECORDED IN VOLUME NUMBER 45, PAGE 28, OF THE DIRECTORS JOURNAL PURSUANT TO LAW.

CENTERLINE SURVEY PLAT

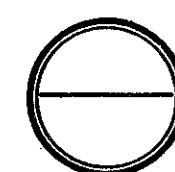
I R 90 SEC. 10.40

CITY OF CLEVELAND, CUYAHOGA COUNTY

ROCKPORT TWP., T7N, R14W, SEC. 20 - BROOKLYN TWP., T7N, R13W, O.L. 7, 8, 13 & 14

FED. RD.	STATE	PROJECT
2	OHIO	I-90-1(54)

CUYAHOGA COUNTY
CUY - 90 - 10.40
LIMITED ACCESS
RIGHT OF WAY PLANS



3
65

RECEIVED FOR RECORD _____ 19 _____
RECORDED: VOL. _____ PAGE _____ OF _____
THE CUYAHOGA COUNTY RECORDS
RECORDER _____

CERTIFICATE OF APPROVAL
SIGNED BY: *Joseph J. Powell*
DATE: 3-28-73 DISTRICT DEPUTY DIRECTOR

NOTE:
SIMPLE CURVES HAVE BEEN SUBSTITUTED FOR SPIRAL CURVES FOR RIGHT OF WAY, AS OUTLINED IN "TRANSITION CURVES FOR HIGHWAYS" BY JOSEPH BARNETT, BUREAU OF PUBLIC ROADS.

PROPOSED REFERENCE MONUMENT LOCATIONS

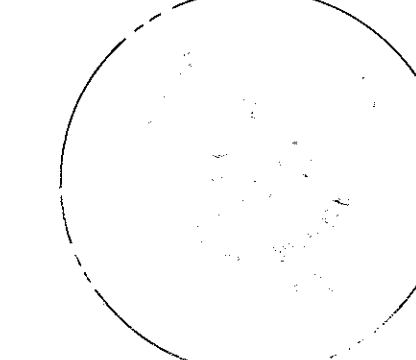
STATION	OFFSET	E A
775+57.89	98' RT.	I
775+57.89	98' LT.	I
782+00	98' RT.	I
782+00	98' LT.	I
788+03.42(AHD)	98' RT.	I
788+03.42(AHD)	98' LT.	I
TOTAL 6		

NOTE:
PROPOSED @ MONUMENT ASSEMBLY LOCATIONS ARE LISTED ON CENTERLINE SURVEY PLAT NO. 2 OF 3.

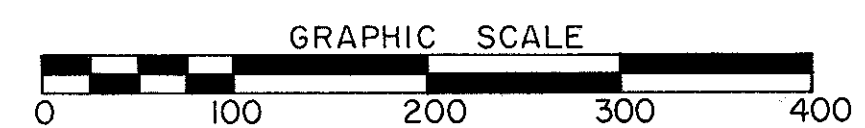
LEGEND

- - EXISTING MONUMENTS FOUND & USED
- - STANDARD REFERENCE MONUMENT
- - CITY OF CLEVELAND MONUMENT ASSEMBLY

SURVEYORS SEAL

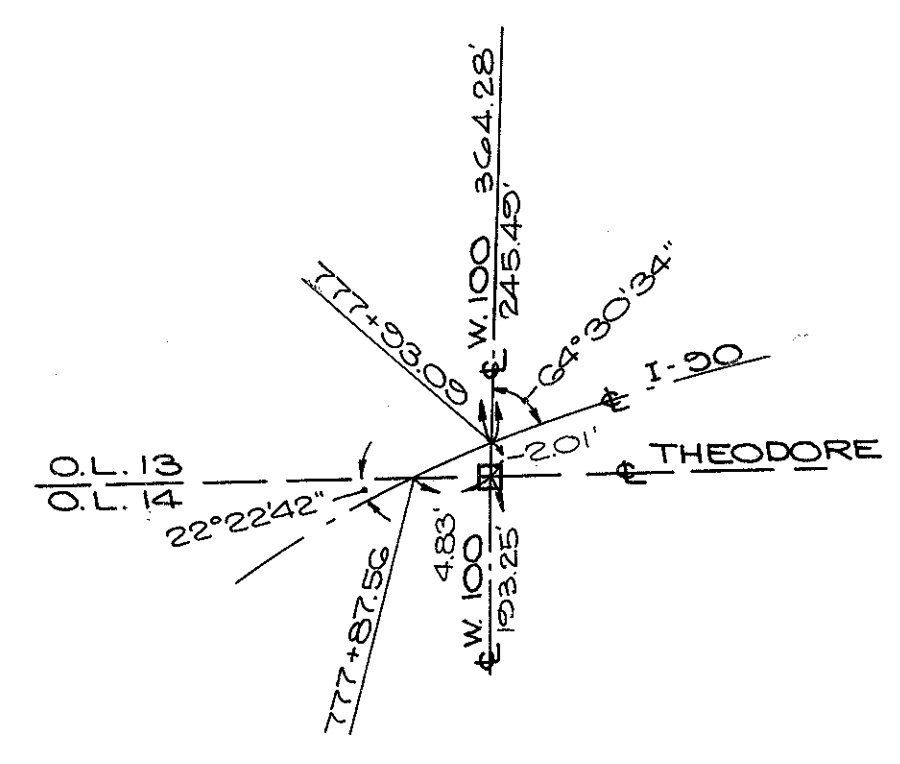
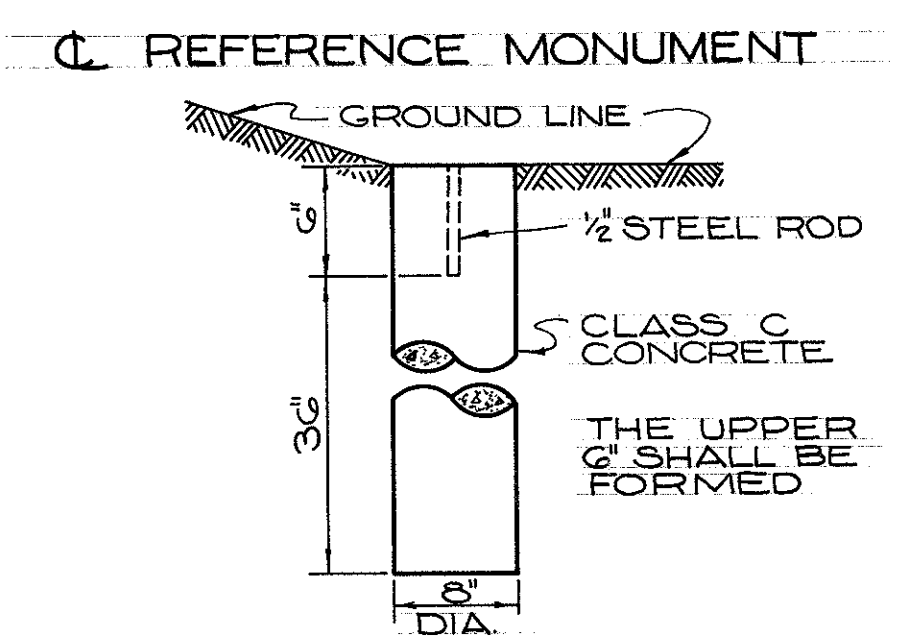
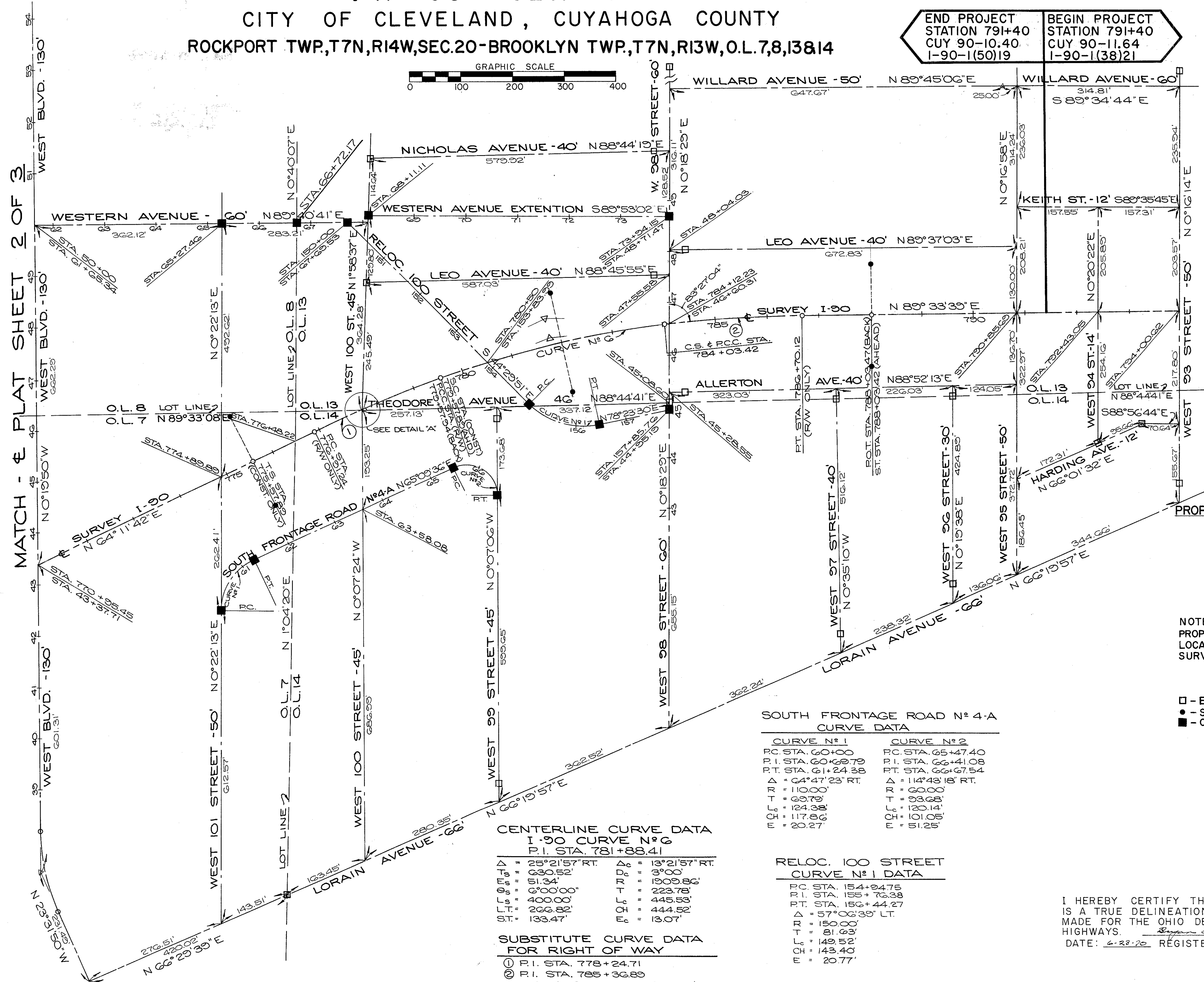


611570
RECEIVED FOR RECORD
AT M
MAY 1 1973
RECORDED IN CUYAHOGA COUNTY RECORDS
Vol. 45 Page 28
MARK McELROY
County Recorder



END PROJECT STATION 791+40
CUY 90-10.40
I-90-1(50)19

BEGIN PROJECT STATION 791+40
CUY 90-11.64
I-90-1(38)21



CENTERLINE CURVE DATA
I-90 CURVE N° 6
P.I. STA. 781+88.41

Δ = 25°21'57" RT.	Δc = 13°21'57" RT.
T = 630.52'	Tc = 3°00'
L = 51.34'	Lc = 1509.86'
Ch = 6700.00'	T = 223.78'
L.T. = 400.00'	Lc = 445.53'
Ch = 266.82'	Ch = 444.52'
E = 133.47'	E = 13.07'

SUBSTITUTE CURVE DATA
FOR RIGHT OF WAY

① P.I. STA. 778+24.71	Lc = 266.70'
② P.I. STA. 785+36.89	E = 266.58'
T = 6700.00' RT.	E = 3.50'
L = 2546.80'	
Ch = 133.47'	

SOUTH FRONTAGE ROAD N° 4-A
CURVE DATA

CURVE N° 1	CURVE N° 2
PC STA. 60+00	PC STA. 65+47.40
P.I. STA. 60+69.79	P.I. STA. 66+41.08
RT. STA. 61+24.38	RT. STA. 66+67.54
Δ = 64°47'23" RT.	Δ = 114°43'18" RT.
R = 110.00'	R = 60.00'
T = 63.79'	T = 93.68'
Lc = 124.38'	Lc = 120.14'
Ch = 117.86'	Ch = 101.05'
E = 20.27'	E = 51.25'

RELOC. 100 STREET
CURVE N° 1 DATA

PC STA. 154+04.75	
P.I. STA. 155+76.38	
RT. STA. 156+44.27	
Δ = 57°06'39" LT.	
R = 150.00'	
T = 81.63'	
Lc = 149.52'	
Ch = 143.40'	
E = 20.77'	

PROPERTY MAP

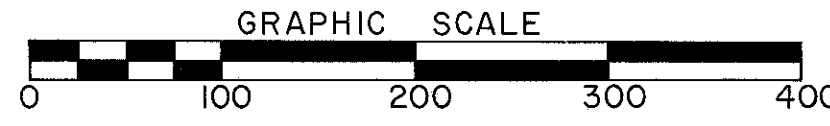
I R 90 SEC. 10.40

FED. RD.	STATE	PROJECT
2	OHIO	I-90-1 (54)

450
713

CUYAHOGA COUNTY
CUY-90-10.40
LIMITED ACCESS
RIGHT OF WAY PLANS

4
65



AFFECTED UTILITY COMPANIES	
THE EAST OHIO GAS COMPANY 1201 EAST 55 STREET CLEVELAND, OHIO	CITY OF CLEVELAND, DEPARTMENT OF PUBLIC UTILITIES DIVISION OF LIGHT AND POWER 1825 LAKESIDE AVENUE, CLEVELAND, OHIO 44114
OHIO BELL TELEPHONE COMPANY 820 SUPERIOR AVENUE WEST CLEVELAND, OHIO 44113	CITY OF CLEVELAND, DEPARTMENT OF PUBLIC UTILITIES DIVISION OF WATER AND HEAT 1825 LAKESIDE AVENUE, CLEVELAND, OHIO 44114
THE ILLUMINATING COMPANY 55 PUBLIC SQUARE CLEVELAND, OHIO	CITY OF CLEVELAND, POLICE AND FIRE COMMUNICATION SYSTEM 310 CARNEGIE AVE, CLEVELAND, OHIO 44115

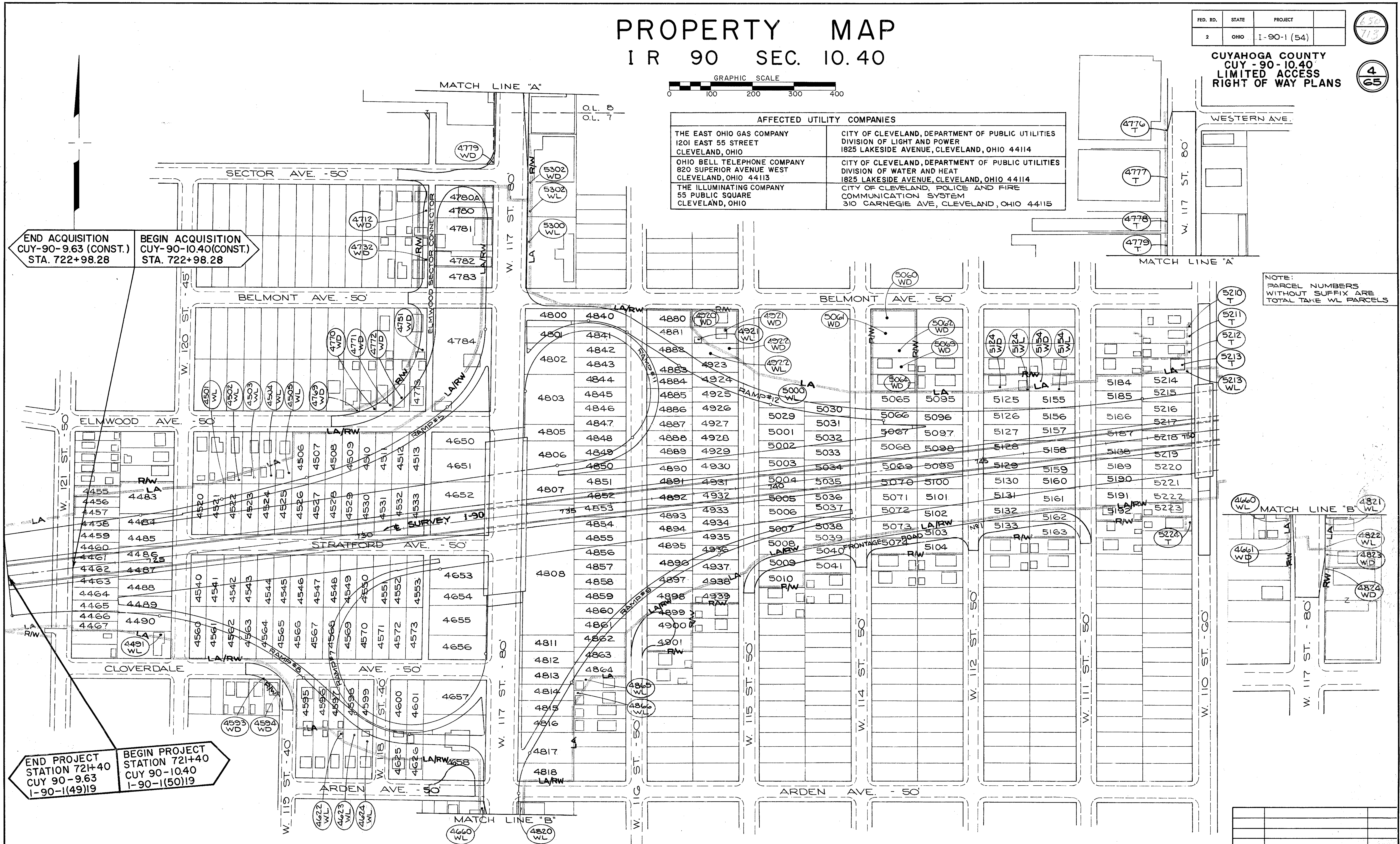
END ACQUISITION
CUY-90-9.63 (CONST.)
STA. 722+98.28

BEGIN ACQUISITION
CUY-90-10.40(CONST.)
STA. 722+98.28

END PROJECT
STATION 721+40
CUY 90-9.63
I-90-1(49)19

BEGIN PROJECT
STATION 721+40
CUY 90-10.40
I-90-1(50)19

NOTE:
PARCEL NUMBERS
WITHOUT SUFFIX ARE
TOTAL TAKE WL PARCELS



NAME	REVISION	DATE

PROPERTY MAP

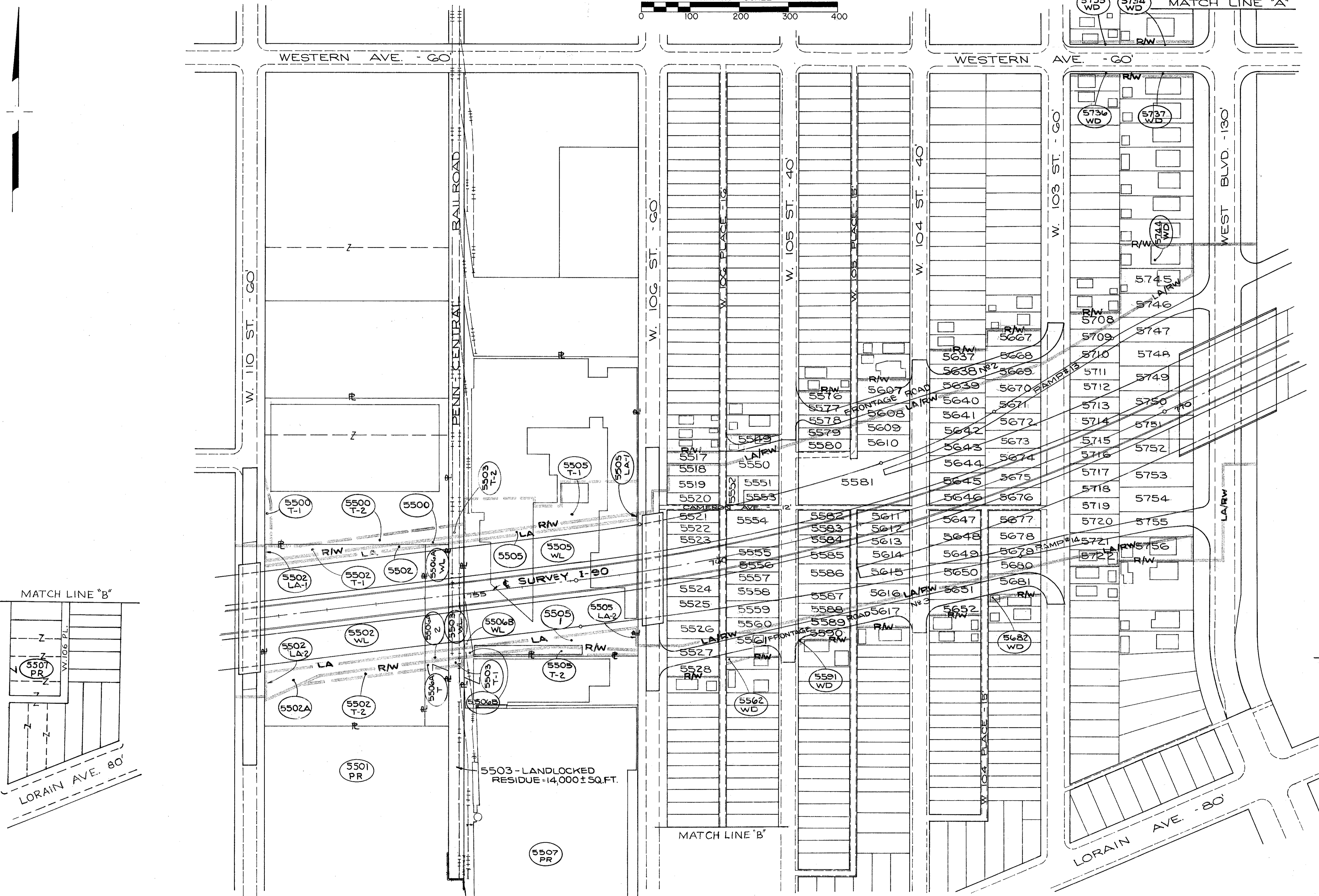

I R 90 SEC. 10.40

FED. RD.	STATE	PROJECT
2	OHIO	I-90-1 (54)

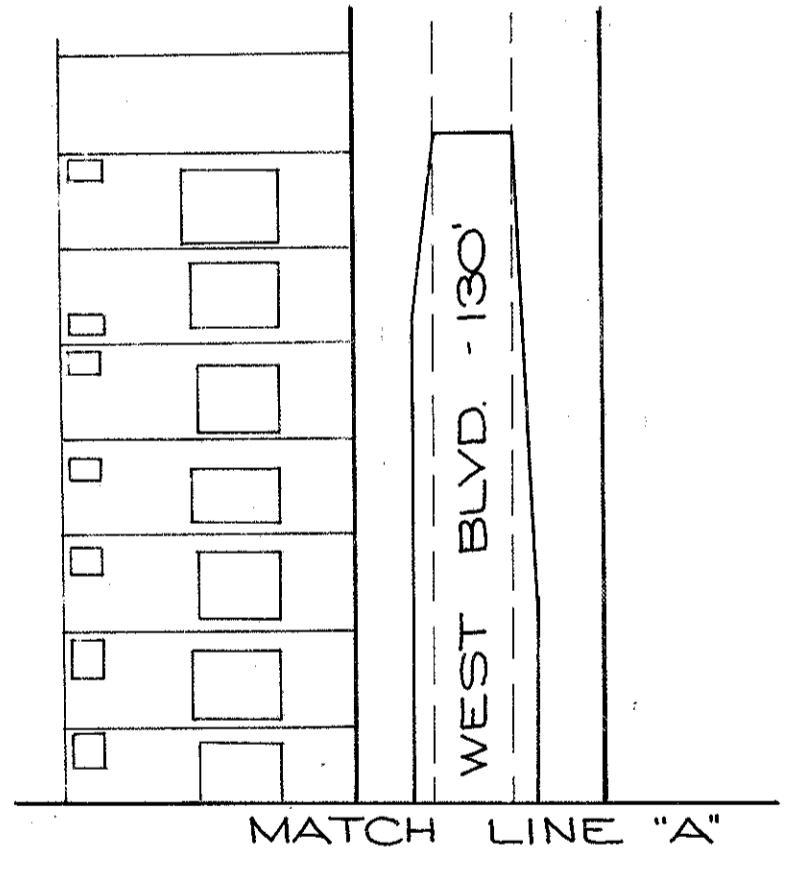
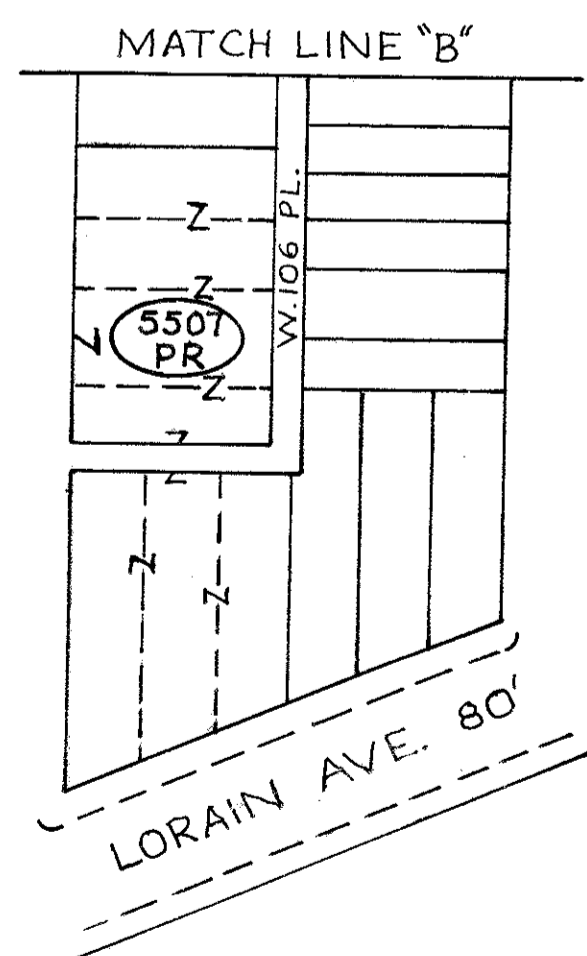
657
713

CUYAHOGA COUNTY
CUY - 90 - 10.40
LIMITED ACCESS
RIGHT OF WAY PLANS

5
65



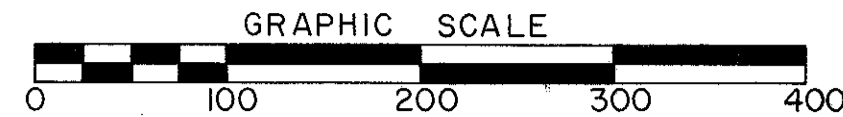
NOTE:
PARCEL NUMBERS
WITHOUT SUFFIX ARE
TOTAL TAKE WL PARCELS



HRT	REV. PAR. 5505 WD	4-28-75
DDLN	REV. PAR. 5501 T-1	9-26-74
DDLN	ADDED PAR. 5501 PR & 5507 PR	9-26-74
J.E.H	DELETED PARCEL NO 5575	JUL. 1974
NAME	REVISION	DATE

PROPERTY MAP

I R 90 SEC. 10.40



FED. RD.	STATE	PROJECT
2	OHIO	I-90-1 (54)

652
7/3

CUYAHOGA COUNTY
CUY-90-10.40
LIMITED ACCESS
RIGHT OF WAY PLANS

6
65

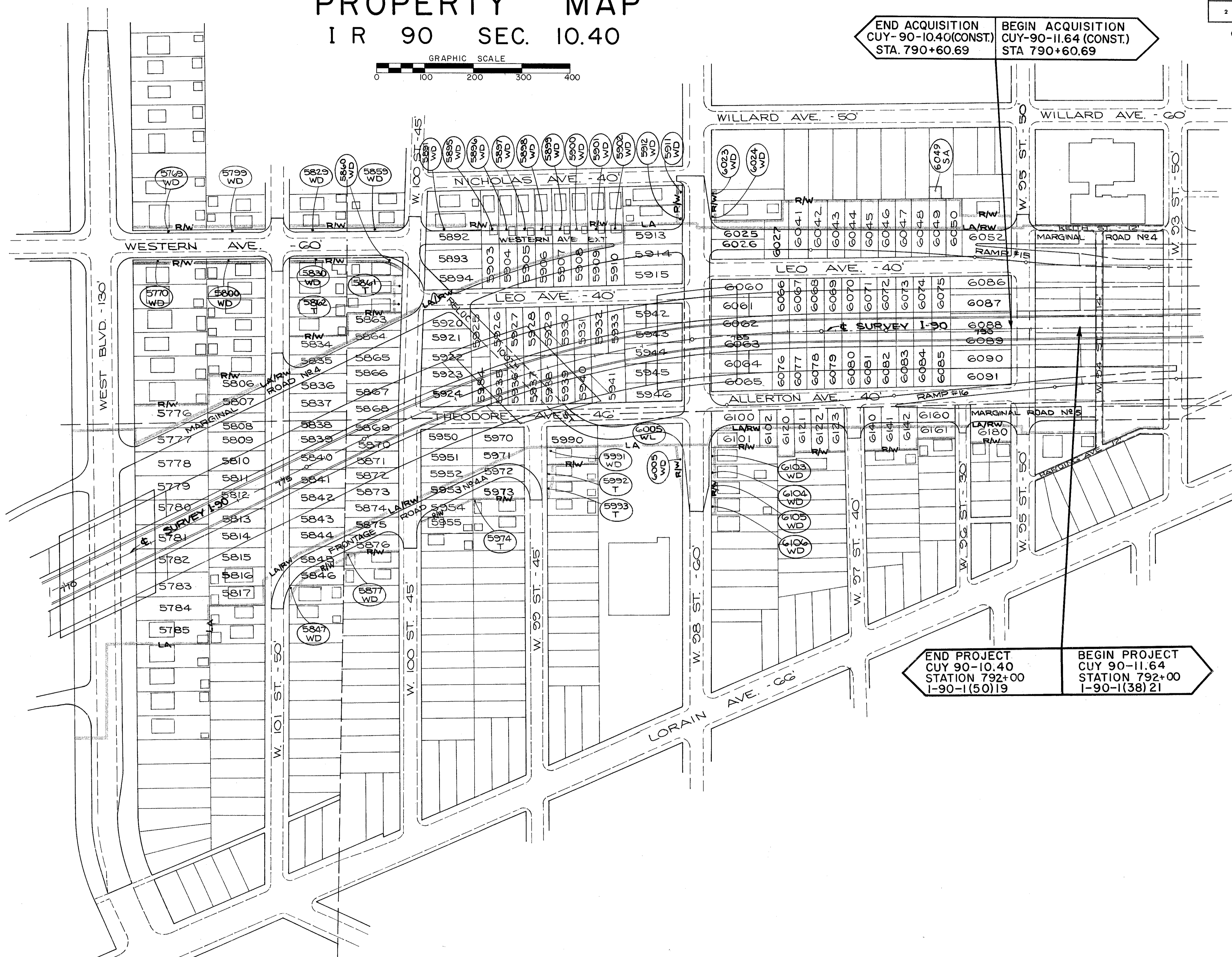
END ACQUISITION
CUY-90-10.40(CONST.)
STA. 790+60.69

BEGIN ACQUISITION
CUY-90-11.64 (CONST.)
STA 790+60.69

END PROJECT
CUY 90-10.40
STATION 792+00
I-90-1(50)19

BEGIN PROJECT
CUY 90-11.64
STATION 792+00
I-90-1(38)21

NOTE:
PARCEL NUMBERS
WITHOUT SUFFIX ARE
TOTAL TAKE WL PARCELS



HRT	REV. PCLS. 5945 & 5946	7-7-86
HRT	REV. PCLS. 5954 & 5955	6-17-86
NAME	REVISION	DATE

KEY MAP

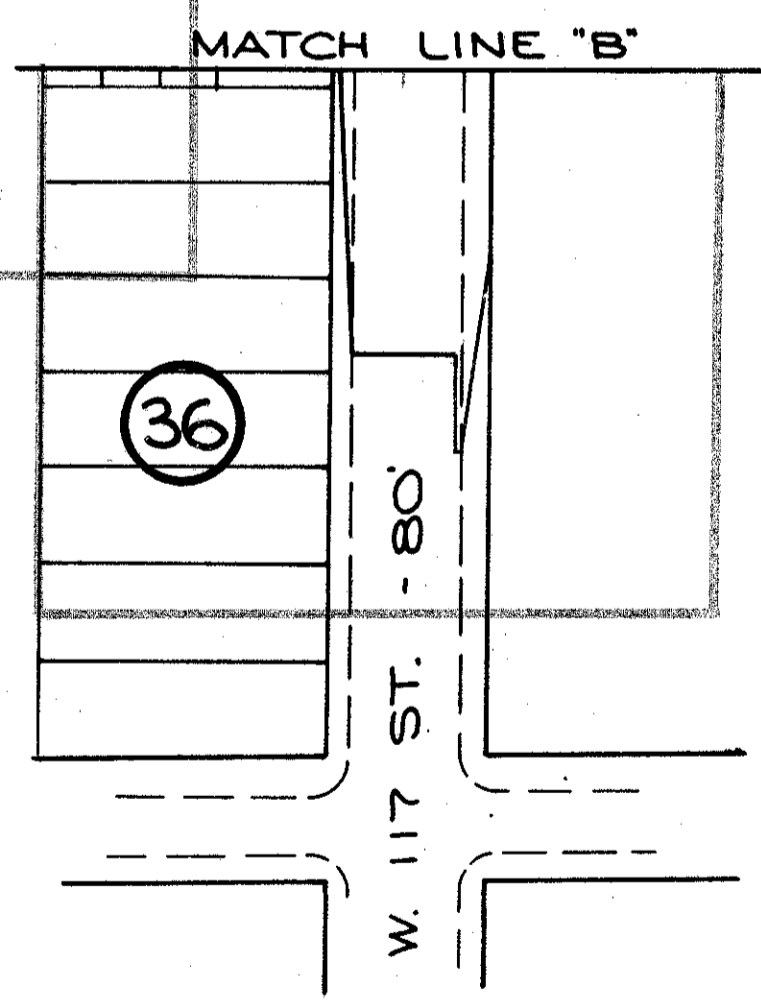
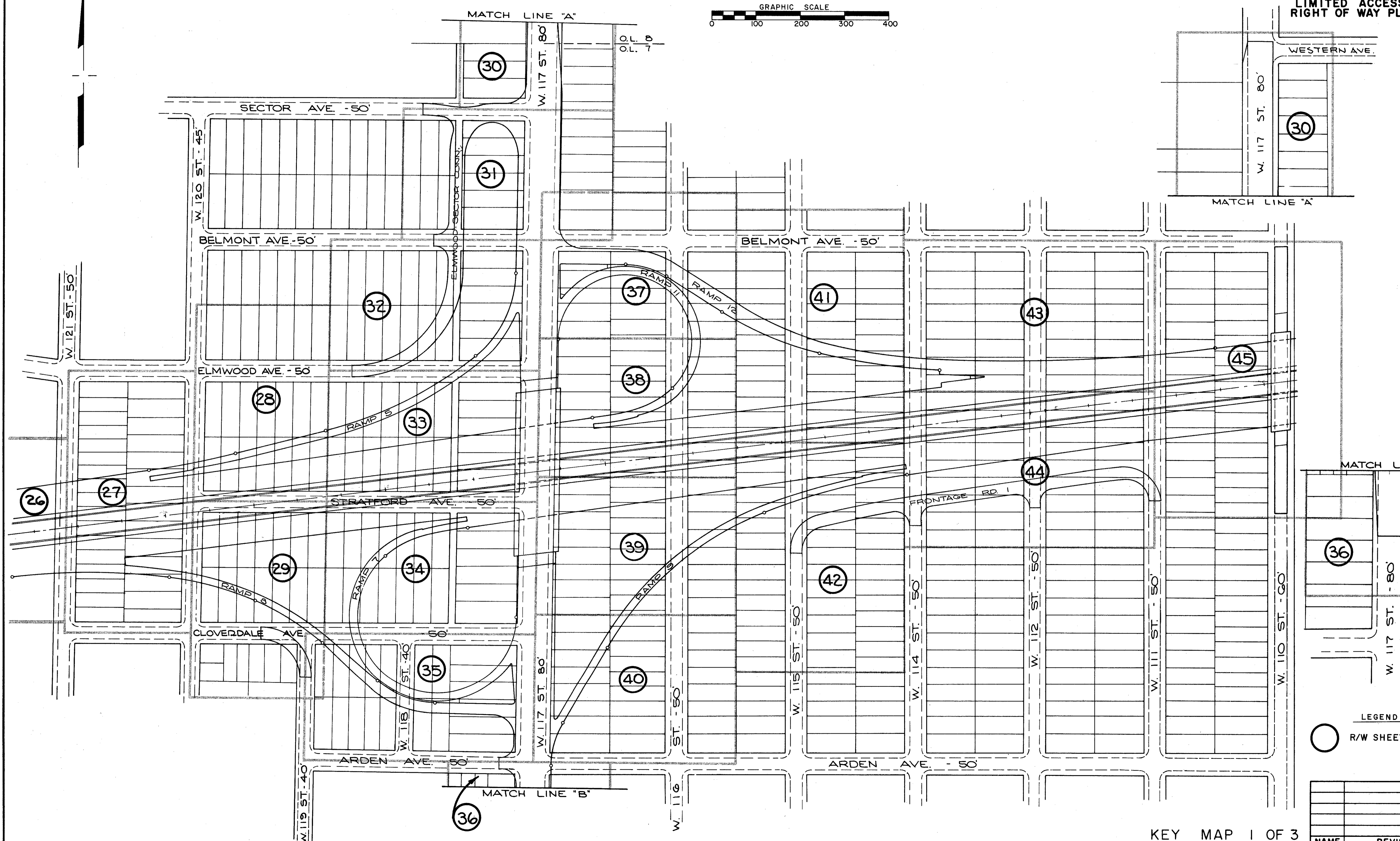
I R 90 SEC. 10.40

FED. RD.	STATE	PROJECT
2	OHIO	I-90-1 (54)

653
113

CUYAHOGA COUNTY
CUY-90-10.40
LIMITED ACCESS
RIGHT OF WAY PLANS

7
65



LEGEND
○ R/W SHEET N^o

NAME	REVISION	DATE

KEY MAP

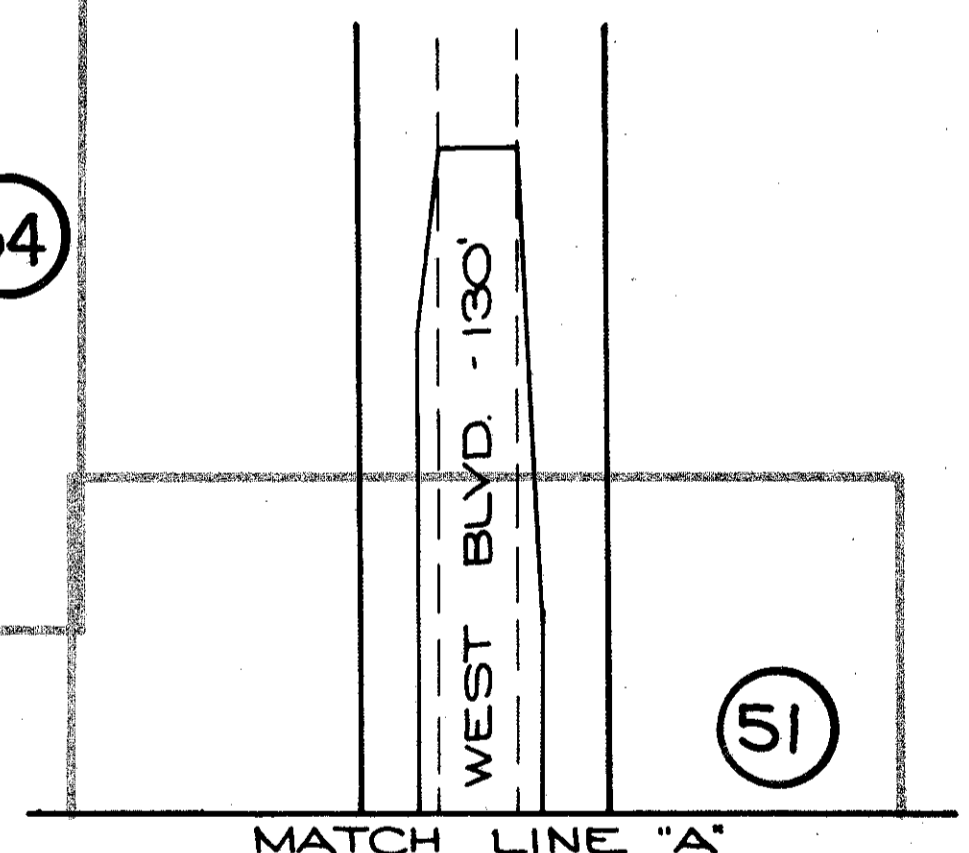
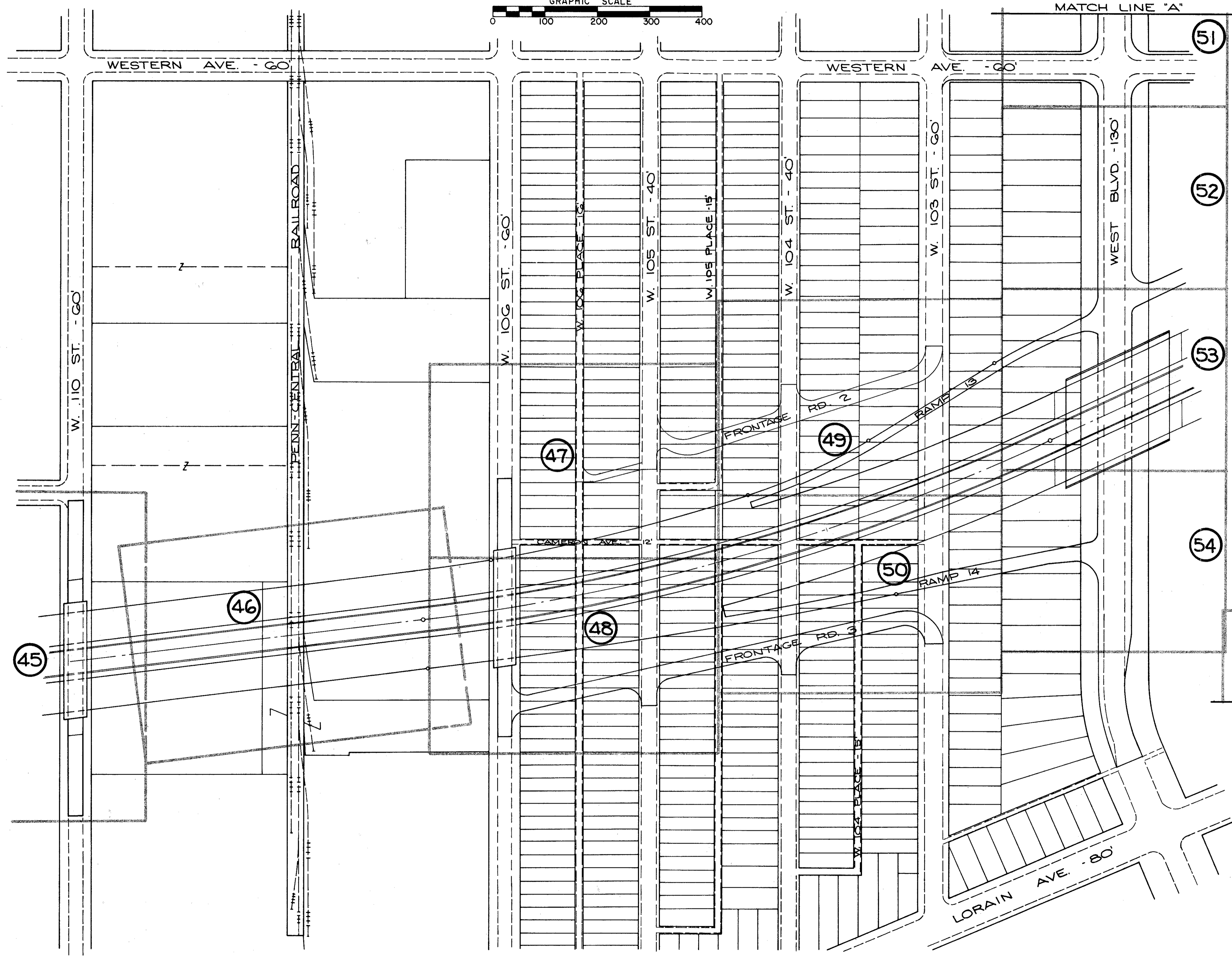
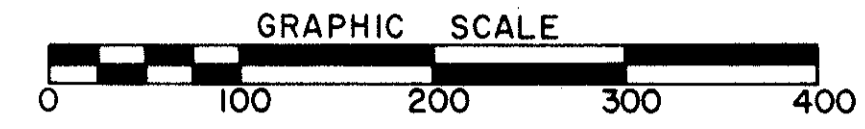
I R 90 SEC. 10.40

FED. RD.	STATE	PROJECT
2	OHIO	I-90-1 (54)

654
73

CUYAHOGA COUNTY
CUY-90-10.40
LIMITED ACCESS
RIGHT OF WAY PLANS

8
65



LEGEND
○ R/W SHEET №

NAME	REVISION	DATE

KEY MAP

I R 90 SEC. 10.40

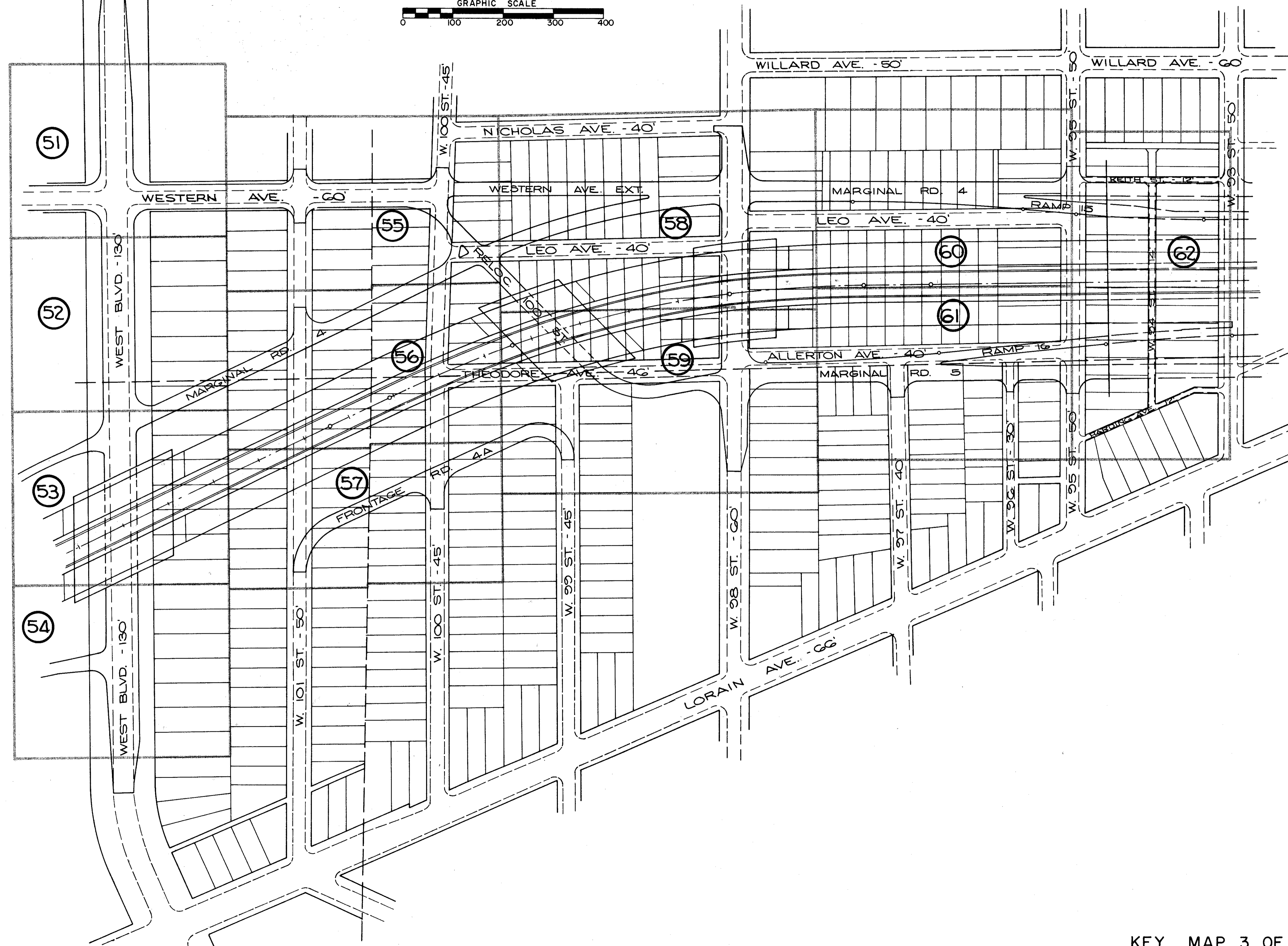


FED. RD.	STATE	PROJECT
2	OHIO	I-90-1 (54)

655
713

CUYAHOGA COUNTY
CUY - 90 - 10.40
LIMITED ACCESS
RIGHT OF WAY PLANS

9
65



LEGEND
 ○ R/W SHEET N^o

NAME	REVISION	DATE

SUMMARY OF ADDITIONAL RIGHT OF WAY

FED. RD.	STATE	PROJECT
2	OHIO	I-90-1(54)

656
713

TOTAL N° OF OWNERS 622

TOTAL N° OF OWNERS WITH STRUCTURES 570

TOTAL N° OF TOTAL TAKES 535

TOTAL N° OF TOTAL TAKES WITH STRUCTURES 533

CUYAHOGA COUNTY
CUY-90-10.40
LIMITED ACCESS
RIGHT OF WAY PLANS

10
65

PARCEL NO	OWNER	AUDITOR'S NO.	DEED RECORD		DEED AREA	TOTAL PRO	TO BE ACQUIRED				NET RESIDUE		SHEET NO	TYPE FUNDS	REMARKS
			BOOK	PAGE			GROSS TAKE	PRO IN TAKE	NET TAKE LAND	BLOG	LEFT	RIGHT			
4455 WL 4455 WU 4455 EL	RICHARD & PATRICIA VINSON	21-20-96	11346	293	3370	0	1 964 2405	0	1 964 2405	YES	0	0	30	I I STATE	UTILITY EASE. FOR WATERLINE SOLD-DATE OF TRANSFER 5-5-82 RECORDED IN VOL. 15686 PG. 521
4456 WL 4456 WU	FRANK MORAN	21-20-95	12385	281	2750	0	1407 1343	0	1407 1343	YES	0	0	30	I I	UTILITY EASE. FOR WATER LINE
4457 WL	H. K. HUSSEY + FRED J. HUSSEY	21-20-94	10379	689	2750	0	2750	0	2750	YES	0	0	30	I	
4458 WL	DRA MAE FOSTER	21-20-93	10302 10307	350 13	3300	0	3300	0	3300	YES	0	0	30	I	
4459 WL	PATSY + VIRGINIA SEVERO	21-20-92	5623	316	3300	0	3300	0	3300	YES	0	0	30	I	
4460 WL	LUCRETIA OPREA	21-20-91	8224	373	2750	0	2750	0	2750	YES	0	0	30	I	
4461 WL	STEPHEN A. + CLARA ZBIN	21-20-90	6265	427	2750	0	2750	0	2750	YES	0	0	30	I	
4462 WL	CLARENCE W. + ANN M. GRENIG	21-20-89	8464	402	3300	0	3300	0	3300	YES	0	0	30	I	
4463 WL	WALTER F. + DONNA M. TAYLOR	21-20-88	9979	535	2750	0	2750	0	2750	YES	0	0	30	I	
4464 WL	NADJA SHERRY	21-20-87	9762	510	3300	0	3300	0	3300	YES	0	0	30	I	
4465 WL	HERMAN J. + IDELLA BARTEL	21-20-86	6682	569	2860	0	2860	0	2860	YES	0	0	30	I	
4466 WL	HERMINIO + GENOVENA MENDEZ	21-20-85	11636	973	2640	0	2640	0	2640	YES	0	0	30	I	
4467 WL	ROSALIE A. BOOKSHAR	21-20-84	10136	539	2750	0	2750	0	2750	YES	0	0	30	I	
4468 TO 4482															NOT USED
4483 WL 4483 WU 4483 EL	ROBERT E. + VILMA GULLA	21-20-71 21-20-72	10669	681	10267	0	6427 2557 1283	0	6427 2557 1283	YES	0	0	30	I I STATE	SOLD-SEE PARCEL 4455EL UTILITY EASE. FOR WATER LINE Sold Vol. 15686, Pg. 521
4484 WL	GLADYS M. + HARRY A. MILLER	21-20-73	7300	17	5102	0	5102	0	5102	YES	0	0	30	I	
4485 WL	JAMES R. + THELMA M. BARNES	21-20-74	9475	219	5102	0	5102	0	5102	YES	0	0	30	I	
4486 WL	STEPHEN A. + CLARA ZBIN	21-20-75	10135	475	4975	0	4975	0	4975	YES	0	0	30	I	
4487 WL	PHILIP + SADIE WETZEL	21-20-76	9478	714	5103	0	5103	0	5103	YES	0	0	30	I	
4488 WL	ROBERT J. AND NANCY CAROLE LONSINGER	21-20-77	10366	125	5104	0	5104	0	5104	YES	0	0	30	I	
4489 WL	LOUIS C. + BARBARA LITTLE	21-20-78	9902	155	5105	0	5105	0	5105	YES	0	0	30	I	
4490 WL	DANIEL V. SINGLETON	21-20-79	10129	616	5233	0	5233	0	5233	YES	0	0	30	I	
4491 WL 4491 LA 4491 T	LOUIS + HELEN NAGY	21-20-80 21-20-81	11626	61	8996	0	1597 NO TAKE 2646	0	1597 NO TAKE 2646	YES	0	7399	30	I I I	LOSS OF INGRESS + EGRESS REMOVE STRUCTURE
4492 TO 4500															NOT USED
4501 WL	GEORGE, JR. + DOROTHY E. EACH	21-20-55	10321	333	5000	0	260	0	260	ND	4740	0	31	I	
4502 WL 4502 T	MARY MAZUR	21-20-56	4316	425	5000	0	780 660	0	780 660	YES	4220	0	31	I I	REMOVE STRUCTURE
4503 WL 4503 T	JOSEPH + KATHERINE ROMANCHIK	21-20-57	12334	959	5000	0	1300 540	0	1300 540	YES	3700	0	31	I I	REMOVE STRUCTURE
4504 WL 4504 T	EDWARD + FLORENCE FILLAR	21-20-58	8053	63	5000	0	1820 494	0	1820 494	YES	3180	0	31	I I	REMOVE STRUCTURE
4505 WL	JOSEPH C. + MARGARET WERTMAN	21-20-59	5898	186	5000	0	2340	0	2340	YES	2660	0	31	I	
4506 WL 4506 EL	JOHN G. + MARY STETZ	21-20-60	11129	135	5000	0	3226 1774	0	3226 1774	YES	0	0	31	I	Sold Vol. 15226 Pg. 197
4507 WL	LAURA SKOWRONSKI	21-20-61	4664	214	5000	0	5000	0	5000	YES	0	0	36	I	
4508 WL	ANNA MAE BEDNAR	21-20-62	9442	449	5000	0	5000	0	5000	YES	0	0	36	I	
4509 WL	ELIZABETH B. RUNKLE	21-20-63	5408	92	5000	0	5000	0	5000	YES	0	0	36	I	
4510 WL	ALEX AND MILDRED J. SCHUR	21-20-64	9981	591	5000	0	5000	0	5000	YES	0	0	36	I	
4511 WL	D. D. + VIRGINIA DAVIS	21-20-65	8478	371	5000	0	5000	0	5000	YES	0	0	36	I	
4512 WL	CLARA E. PIETRICK	21-20-66	9754	470	5000	0	5000	0	5000	YES	0	0	36	I	
4513 WL	ANNA R. KULIK	21-20-67	5454	440	5000	0	5000	0	5000	YES	0	0	36	I	
4514 TO 4519															NOT USED

HRT	Revised areas # added remarks is	
	Pcl. 4455 EL # Pcl. 4483 EL	11-22-82
HRT	Added Pcl. 4506 EL	12-2-77
HRT	Add Parcel 4504-T	10-22-74
NAME	REVISION	DATE

SUMMARY OF ADDITIONAL RIGHT OF WAY

FED. RD.	STATE	PROJECT
2	OHIO	I-90-1(54)

657
713

CUYAHOGA COUNTY
CUY-90-10.40
LIMITED ACCESS
RIGHT OF WAY PLANS

11
65

PARCEL NO	OWNER	AUDITOR'S NO.	DEED RECORD		DEED AREA	TOTAL PRO	TO BE ACQUIRED				NET RESIDUE		SHEET NO	TYPE FUNDS	REMARKS	
			BOOK	PAGE			GROSS TAKE	PRO IN TAKE	NET TAKE		LEFT	RIGHT				
									LAND	BLDG						
4520	WL	GORDON W. + CECELLA C. PHILLIPS	21-20-53	6674	309	5000	0	5000	0	5000	YES	0	0	31	I	
4521	WL	LOUIS TAKACS + IDA NAGY	21-20-52	10164	319	5000	0	5000	0	5000	YES	0	0	31	I	
4522	WL	KARL T. KORNTHEUER	21-20-51	9479	361	5000	0	5000	0	5000	YES	0	0	31	I	
4523	WL	JOHN P. + DLGA A. IMBURGIA	21-20-50	9492	102	5000	0	5000	0	5000	YES	0	0	31	I	
4524	WL	NYKOLA + ROSALIA FEDORKIN	21-20-49	8654	325	5000	0	5000	0	5000	YES	0	0	31	I	
4525	WL	CANDACE ECKHARDT	21-20-48	8855	677	5000	0	5000	0	5000	YES	0	0	31	I	
4526	WL	WILLIAM E. + FRANCES R. HODGE	21-20-47	5127	27	5000	0	5000	0	5000	YES	0	0	31	I	
4527	WL	NICK + MARGARET M. LEHICKI	21-20-46	8837	411	5000	0	5000	0	5000	YES	0	0	36	I	
4528	WL	LOUIS + VIKTORIJA VRTACNIK	21-20-45	3065	494	5000	0	5000	0	5000	YES	0	0	36	I	
4529	WL	JOSEPH J. + DLGA TRISKA	21-20-44	6463	549	5000	0	5000	0	5000	YES	0	0	36	I	
4530	WL	ROBERT K. + BETTY A. MILLER	21-20-43	9008	695	5000	0	5000	0	5000	YES	0	0	36	I	
4531	WL	BARBARA PETERJOHN	21-20-42	9903	493	5000	0	5000	0	5000	YES	0	0	36	I	
4532	WL	NICK + ALICE J. HLYNOSKY	21-20-41	11153	233	5000	0	5000	0	5000	YES	0	0	36	I	
4533	WL	CARL F.+CAROLINE WALTER	21-20-40	5823	330	5000	0	5000	0	5000	YES	0	0	36	I	
4534 TO 4539																NOT USED
4540	WL	MARY K. MILLER	21-20-26	9957	396	5000	0	5000	0	5000	YES	0	0	32	I	
4541	WL	WILLIAM + ANNA ULRICH	21-20-27	8081	291	5000	0	5000	0	5000	YES	0	0	32	I	
4542	WL	THOMAS P. + ANNA GAUGHAN	21-20-28	5630	246	5000	0	5000	0	5000	YES	0	0	32	I	
4543	WL	JOHN + SUSANNA FEBEL	21-20-29	9721	706	5000	0	5000	0	5000	YES	0	0	32	I	
4544	WL	KURT BOETTCHER	21-20-30	11617	493	5000	0	5000	0	5000	YES	0	0	32	I	
4545	WL	ISTVAN J. + ILONA HUBALEK	21-20-31	10184	674	5000	0	5000	0	5000	YES	0	0	32	I	
4546	WL	ROBERT E. + M. A. MORLEY	21-20-32	10618	261	5000	0	5000	0	5000	YES	0	0	32	I	
4547	WL	FRANK + MARIE PREISLER	21-20-33	8831	22	5000	0	5000	0	5000	YES	0	0	37	I	
4548	WL	WINIFRED MAY + WILLIAM ARTHUR WEBB	21-20-34	8834	343	5000	0	5000	0	5000	YES	0	0	37	I	
4549	WL	JOHN, JR. + MATHILDA MARIE KIERTSCHER	21-20-35	10918	155	5000	0	5000	0	5000	YES	0	0	37	I	
4550	WL	ALEXANDER COLEMAN	21-20-36	7644	68	5000	0	5000	0	5000	YES	0	0	37	I	
4551	WL	JACK VALLO + MARGARET VALLO	21-20-37	8476	515	5000	0	5000	0	5000	YES	0	0	37	I	
4552	WL	ORLAND P. + CYNTHIA G. WALKER	21-20-38	9932	622	5000	0	5000	0	5000	YES	0	0	37	I	
4553	WL	JOHN & ALICE SHERBA	21-20-39	9459 10681	663 523	5000	0	5000	0	5000	YES	0	0	37	I	
4554 TO 4559																NOT USED
4560	WL	BOSWORTH SYNDICATE, INC.	21-20-25	12186	607 615	5000	0	5000	0	5000	YES	0	0	32	I	
4561	WL	ANNA BATTLE	21-20-24	8621	184	5000	0	5000	0	5000	YES	0	0	32	I	
4562	WL	SOPHIE K. MERRILL	21-20-23	7688	73	5000	0	5000	0	5000	YES	0	0	32	I	
4563	WL	HAROLD V. HUDSON	21-20-22	11169	65	5000	0	5000	0	5000	YES	0	0	32	I	
4564	WL	MARY K. POLTIS	21-20-21	5486 11689	605 789	5000	0	5000	0	5000	YES	0	0	32	I	
4565	WL	ROSEINA DAVIDSON	21-20-20	8450 11816	467 341	5000	0	5000	0	5000	YES	0	0	32	I	
4566	WL	LEE J. DAVIDSON	21-20-19	7275 6899	154 58	5000	0	5000	0	5000	YES	0	0	32	I	
4567	WL	THOMAS, LEON + GAIL DAVIDSON	21-20-18	4632 11815	309 411	5000	0	5000	0	5000	YES	0	0	37	I	

SUMMARY OF ADDITIONAL RIGHT OF WAY

FED. RD.	STATE	PROJECT
2	OHIO	I-90-1(54)

658
713

CUYAHOGA COUNTY
 CUY-90-10.40
 LIMITED ACCESS
 RIGHT OF WAY PLANS
 CONST. # 462-75

12
65

PARCEL NO	OWNER	AUDITOR'S NO.	DEED RECORD		DEED AREA	TOTAL PRO	TO BE ACQUIRED				NET RESIDUE		SHEET NO	TYPE FUNDS	REMARKS
			BOOK	PAGE			GROSS TAKE	PRO IN TAKE	NET TAKE LAND	BLDG	LEFT	RIGHT			
4568 WL	STANLEY P. + PRISCILLA J. DZIEKONSKI	21-20-17	8262	411	5000	0	5000	0	5000	YES	0	0	37	I	
4569 WL	SAM + CONCETTA MARCELLINO	21-20-16	5698	282	5000	0	5000	0	5000	YES	0	0	37	I	
4570 WL	KARL + IZIDA PETERSON	21-20-15	9923	179	5000	0	5000	0	5000	YES	0	0	37	I	
4571 WL	RALPH W. SEGGIE	21-20-14	11188	359	5000	0	5000	0	5000	YES	0	0	37	I	
4572 WL	MICHAEL + GERTRUDE M. YANDSCIK	21-20-13	6639	3	5000	0	5000	0	5000	YES	0	0	37	I	
4573 WL	ERNEST E. BAKER	21-20-12	8229	233	5000	0	5000	0	5000	YES	0	0	37	I	
4574 TO 4592															NOT USED
4593 WD	CURTIS J. & ALICE I. WADE	21-21-103	11664	61	3334	0	56	0	56	NO	0	3278	32	I	
4594WD, ER 4594 EL	JOHN R. + JEAN HRIN AND DANIEL MILLER	21-21-104	12318	853 855 857	3351	0	3351 2301	0	3351 2301	YES	0	0	32	I I	RECORDED IN Vol.13848 Pg. 693 SOLD - DATE OF TRANSFER 11/24/78
4595 WL	LAWRENCE MC GOVERN	21-21-105	3081	154	4843	0	4843	0	4843	YES	0	0	38	I	
4596 WL	LILLIAN NADASSY	21-21-106	10619	641	4349	0	4349	0	4349	YES	0	0	38	I	
4597 WL	IRENE A. PHIDAKIS	21-21-107	8433 12352	508 271	4365	0	4365	0	4365	YES	0	0	38	I	
4598 WL	FRANK + MARY DIMAURO	21-21-108	5682	95	4383	0	4383	0	4383	YES	0	0	38	I	
4599 WL	SOPHIA C. PRIBISH	21-21-109	3987	170	4397	0	4397	0	4397	YES	0	0	38	I	
4600 WL	MARTIN E. + MARIE M. HALLER	21-21-110	3372	68	4924	0	4924	0	4924	YES	0	0	38	I	
4601 WL	ANNIE LEYH	21-21-111	4878	171	4944	0	4944	0	4944	YES	0	0	38	I	
4602 TO 4621															NOT USED
4622 WL 4622 T	ROBERT S. + DOROTHEA M. COOPER	21-21-97	8661	177	4320	0	540 167	0	540 167	YES	0	3780	38	I I	REMOVE STRUCTURE
4623 WL	EUNICE J. CHUHRAN	21-21-96	9091	676	4320	0	1311	0	1311	NO	0	3009	38	I	
4624 WL	FRANCES SCHEMEL	21-21-95	5848	601	4320	0	1774	0	1774	YES	0	2546	38	I	
4625 WL	PATRICK + ELIZABETH WISE	21-21-94	10686	447	4800	0	4800	0	4800	YES	0	0	38	I	
4626 WL	WILLIAM E. MILLIGAN	21-21-93	12333	63	4800	0	4800	0	4800	YES	0	0	38	I	
4627 TO 4649															NOT USED
4650 WL	FRANK O. + JOVAN M. GOEBELT	21-20-1	10327	203	5600	0	5600	0	5600	YES	0	0	36	I	
4651 WL	HARRY A. + MARY BECK	21-20-2 21-20-3	7680 6641	280 673	11200	0	11200	0	11200	YES	0	0	36	I	
4652 WL	EMILY + GREGORY WIEMELS	21-20-4 21-20-5 21-20-6	6433 6448 7081	626 405 196	18200	0	18200	0	18200	YES	0	0	36	I	
4653 WL	TED K.A. + ALMA BALL	21-20-7 21-20-8	6025	209	11226	0	11226	0	11226	YES	0	0	37	I	
4654 WL	PAUL P. + MARY C. PASCAL	21-20-9	7848	148	5574	0	5574	0	5574	YES	0	0	37	I	
4655 WL	JOHN + MARY REBECCA RADU AND JOSEPH B. + ANNA RUTH GADOS	21-20-10	6274 7225	724 711	18200	0	18200	0	18200	YES	0	0	37	I	
4656			0	0	0	0	0	0	0		0	0			INCLUDED IN 4655 WL
4657 WL	HARRY PEARSALL	21-21-1 21-21-2	6414	257	12717	0	12717	0	12717	YES	0	0	38	I	
4658 WL	KENNY KING, INC.	21-21-3 21-21-4 21-21-5 21-21-6	11112	595	24000	0	24000	0	24000	YES	0	0	38	I	
4659															NOT USED
4660 WL 4660 EL	WILLIAM B. PECSOK, TRUSTEE	21-21-7#8	7490	358	5400	0	5400 4402	0	5400 4402	YES		0	39	I	CASE Doc.832 No.833891 TOTAL TAKE(09/09/75) SOLD Vol.97-03711 Pg.60/Vol.97-03712 Pg.1
4661 WD 4661 T	JOSEPH L. DESALVO	21-21-9#10	10961	443	19000	0	320 2180	0	320 2180	NO	18680	0	39	I I	GRADING
4662 TO 4711															NOT USED

5	REMOVED 4660T AS 09/09/75 COURT CASE NO. 833891 STATED. ADDED 4660EL TO PLAN SHEET, PPN'S WORD SOLD ADDED TO REMARKS	02/23/00
HRT / 3	PCL 4594EL-ADDED TO REMARKS	03/05/79
HRT / 2	ADDED PCL 4594E	11/22/74
HRT / 1	REV. DEED AREA & RESIDUE PCL 4661	01/17/74
NAME	REV.	DATE

SUMMARY OF ADDITIONAL RIGHT OF WAY

FED. RD.	STATE	PROJECT
2	OHIO	I-90-1(54)

659
713

CUYAHOGA COUNTY
CUY-90-10.40
LIMITED ACCESS
RIGHT OF WAY PLANS

13
65

PARCEL NO	OWNER	AUDITOR'S NO.	DEED RECORD		DEED AREA	TOTAL PRO	TO BE ACQUIRED				NET RESIDUE		SHEET NO	TYPE FUNDS	REMARKS
			BOOK	PAGE			GROSS TAKE	PRO IN TAKE	NET TAKE LAND	BLOG	LEFT	RIGHT			
4712 WD 4712 I 4712 E	WILLIAM J. & CHRISSIE D. CRAWFORD	21-19-71	10938	201	5000	0	3375	0	3375	YES	1625	0	34	I	GRADING & REMOVE STRUCTURE UNECONOMIC RESIDUE
4713 TO 4731															NOT USED
4732 WD 4732 I 4732 E	RAYMOND J. + MARY A. MANNING	21-19-44	10613	695	5000	0	3375	0	3375	YES	1625	0	34	I	GRADING + REMOVE STRUCTURE UNECONOMIC RESIDUE
4733 TO 4750															NOT USED
4751 WD 4751 T	MARGARET T. NEMETH	21-19-42 21-19-43	11666	5	10000	0	3948	0	3948	YES	6052	0	35	I	GRADING + REMOVE STRUCTURE
4752 TO 4768															NOT USED
4769 WD 4769 T	STEVEN JR. + BETTY B. CERNAN	21-19-20	6058	345	5000	0	232	0	232	NO	4768	0	35	I	GRADING
4770 WD 4770 T	JOHN J. RAGAZINSKAS	21-19-19	9041 11611	8 341	5000	0	832	0	832	YES	4168	0	35	I	GRADING + REMOVE STRUCTURE
4771 WD 4771 T	STEVEN, JR. & BETTY B. CERNAN	21-19-18	12958	457	5000	0	1870	0	1870	YES	3130	0	35	I	GRADING + REMOVE STRUCTURE
4772 WD 4772 I 4772 E	DIANE CERVELLI	21-19-17	1272	515	5000	0	3707	0	3707	YES	1293	0	35	I	GRADING + REMOVE STRUCTURE UNECONOMIC RESIDUE
4773 WD	ANTHONY CUCCI	21-19-16	9774	634	5000	0	5000	0	5000	YES	0	0	35	I	
4774 TO 4775															NOT USED
4776 T	INTERSTATE BAKERIES CORPORATION	21-18-13	12510	353	178875	0	485	0	485	NO	178875	0	33	I	GRADING
4777 T-I 4777 T 4777 U	PATRICK J. KELLY	21-18-14	10325	639	61252	0	160	0	160	NO	61252	0	33	I	GRADING UTILITY EASEMENT-WATER
4778 T	MARIE FLOOD MATHEWS	21-18-15	7813	581	61020	0	250	0	250	NO	61020	0	33	I	GRADING
4779 WA 4779 WD 4779 I 4779 U	SCHUEMANN-JONES COMPANY	21-19-1,2,3 21-18-12	11130 11130	179 181	81,170	0	142	0	142	NO	80,925	0	33	I	GRADING UTILITY EASEMENT-WATER
4780 WL	RUTH M. GIELOW	21-19-5	7032 7870	337 57	5600	0	5600	0	5600	YES	0	0	34	I	
4780A WL	JAMES J. & DORTHE W. OCKULY	21-19-4	12571	547	5600	0	5600	0	5600	YES	0	0	34	I	
4781 WL	EARL H. WELLER	21-19-6 21-19-7	9443	311	11200	0	11200	0	11200	YES	0	0	34	I	
4782 WL	F. + G. COMPANY	21-19-8	11700	365	5600	0	5600	0	5600	YES	0	0	34	I	
4783 WL	ROBERT M LEVIN	21-19-9	7454	340	7000	0	7000	0	7000	YES	0	0	34	I	
4784 WL	HELEN L. SPACHTHOLZ	21-19-10 21-19-11 21-19-12 21-19-13 21-19-14 21-19-15	5406	583	35000	0	35000	0	35000	YES	0	0	35	I	
4785 TO 4799															NOT USED
4800 WL	JACK FIOCCA	5-8-1	7251	599	5001	0	5001	0	5001	YES	0	0	40	I	
4801 WL	LOUIS W. LEKAS	5-8-2	7202	180	4445	0	4445	0	4445	YES	0	0	40	I	
4802 WL	LOUIS W. + TESSIE LEKAS	5-8-3 5-8-4	9719	193	9076	0	9076	0	9076	YES	0	0	40	I	
4803 WL	LESLIE A. + GRACE M. MORROW	5-8-5 5-8-6	6893 7669 6900	300 111 73	14335	0	14335	0	14335	YES	0	0	40 41	I	
4804			0	0	0	0	0	0	0		0	0			INCLUDED IN 4803 WL
4805 WL	HELEN + STEVE URGE	5-8-8	6493	555	4830	0	4830	0	4830	YES	0	0	41	I	
4806 WL	THE DELLBROOK INVESTMENT COMPANY	5-8-9 5-8-10	9763	260	9737	0	9737	0	9737	YES	0	0	41	I	

H.R.T. 2-3-77 Chgd. Pol. 4777WA to 4777 T-I
 D.C.E. 7-21-76 Added Parc. 4777UWA, 4779UWA
 HRT 12-28-73 Rev. Deed & Res. Areas - Pol. 4779
 D.C.E. 10/24/73 Added Parc. 4772 E
 NAME DATE REVISION

SUMMARY OF ADDITIONAL RIGHT OF WAY

FED. RD.	STATE	PROJECT
2	OHIO	I-90-1(54)

660
713

CUYAHOGA COUNTY
CUY-90-10.40
LIMITED ACCESS
RIGHT OF WAY PLANS

14
65

PARCEL NO	OWNER	AUDITOR'S NO.	DEED RECORD		DEED AREA	TOTAL PRO	TO BE ACQUIRED				NET RESIDUE		SHEET NO	TYPE FUNDS	REMARKS
			BOOK	PAGE			GROSS TAKE	PRO IN TAKE	NET TAKE LAND	BLDG	LEFT	RIGHT			
4807 WL	GEORGE P. + JEAN E. WILLIAMS	5-8-11 5-8-12	6854 7094	234 417	9222	0	9222	0	9222	NO	0	0	41	I	
4808 WL	MEISELS, INC.	5-8-13 5-8-14 5-8-15 5-8-16 5-8-17	7821 7684	153 452	39717	0	39717	0	39717	YES	0	0	41 42	I	
4809															INCLUDED IN 4808 WL
4810															NOT USED
4811 WL	WAGAR-CLIFF CORPORATION	5-8-21	11654	371	5158	0	5158	0	5158	NO	0	0	42	I	
4812 WL	LAD + MARY T. SZARI	5-8-22	9470	362	5184	0	5184	0	5184	YES	0	0	42	I	
4813 WL	BURRELL L. + LUCILLE M. WILLIAMS	5-8-23	11363	503	5209	0	5209	0	5209	YES	0	0	43	I	
4814 WL	WEST END REALTY COMPANY	5-8-24	11372	115	5235	0	5235	0	5235	YES	0	0	43	I	
4815 WL	SAM + MARGARET CASTANZO	5-8-25	10369	593	5261	0	5261	0	5261	YES	0	0	43	I	
4816 WL	ELMER H. WIEDWALD	5-8-26	6876	264	5286	0	5286	0	5286	YES	0	0	43	I	
4817 WL	ELZA C. + LUCILLE CASSELL	5-8-27 5-8-28	7819	480	9982	0	9982	0	9982	YES	0	0	43	I	
4818 WL	CENTRAL NATIONAL BANK OF CLEVELAND, TRUSTEE	5-8-29	11200	181	5764	0	5764	0	5764	YES	0	0	43	I	
4819															NOT USED
4820 WL 4820 T 4820 EL	LEONA B. HOWARD	5-9-1	7442	607	4820	0	520 2280 4300	0	520 2280 4300	YES	0	0	39	I I I	GRADING + REMOVE STRUCTURE
4821 WL 4821 T	DANIEL + DOROTHY B. BREYCHAK	5-9-2	6217	368	4845	0	520 2600	0	520 2600	YES	0	4325	39	I I	LANDLOCKED RESIDUE GRADING & REMOVE STRUCTURE
4822 WD 4822 T	JOSEPH L. DESALVO	5-9-3	11180	271	4871	0	520 400	0	520 400	NO	0	4351	39	I I	GRADING
4823 WD 4823 T	AUGUSTA W. KUHFELD	5-9-4	8815	295	4896	0	416 504	0	416 504	NO	0	4480	39	I I	GRADING
4824 WD 4824 T	PETER + CONNIE MARUSTER	5-9-5	11876	223	9872	0	233 1017	0	233 1017	NO	0	9639	39	I I	GRADING
4825 TO 4839															NOT USED
4840 WL	ANTON KATO	5-8-61	8003	278	5750	0	5750	0	5750	YES	0	0	40	I	
4841 WL	THOMAS + GEORGE + AGNES KOSTALNICK	5-8-60	12153	965	4625	0	4625	0	4625	YES	0	0	40	I	
4842 WL	MICHAEL G. + MARY F. RAYNAK	5-8-59	7687	284	4375	0	4375	0	4375	YES	0	0	40	I	
4843 WL	FERN T. LEGGINS	5-8-58	4923	96	4375	0	4375	0	4375	YES	0	0	40	I	
4844 WL	CHARLES + GENEVIEVE ALAIMO, JR.	5-8-57	11180	263	4375	0	4375	0	4375	YES	0	0	40	I	
4845 WL	DAVID EDWARD + EMMA JEAN THORN	5-8-56	11395	575	4375	0	4375	0	4375	YES	0	0	41	I	
4846 WL	KATHE DORNAUER	5-8-55	4215	111	4375	0	4375	0	4375	YES	0	0	41	I	
4847 WL	CARL J. + RUTH KING	5-8-54	5478	444	4375	0	4375	0	4375	YES	0	0	41	I	
4848 WL	JULIA POTANTUS	5-8-53	7614	496	4375	0	4375	0	4375	YES	0	0	41	I	
4849 WL	ROBERT P. & JOSEPHINE FIELDER	5-8-52	11364	1	4375	0	4375	0	4375	YES	0	0	41	I	
4850 WL	DENNIS + MARY LAVELLE	5-8-51	5688	426	4375	0	4375	0	4375	YES	0	0	41	I	
4851 WL	JEREMIAH + MARGARET MARY HARTNETT	5-8-50	10312	569	4375	0	4375	0	4375	YES	0	0	41	I	
4852 WL	JOSEPH F. + MARGARET J. RALPH	5-8-49	5687	319	4375	0	4375	0	4375	YES	0	0	41	I	
4853 WL	EMMA KOTHMAYER	5-8-48	4295	407	4375	0	4375	0	4375	YES	0	0	41	I	
4854 WL	CARMELO + CONCETTA CHILLEMI	5-8-47	4256	208	4375	0	4375	0	4375	YES	0	0	42	I	
4855 WL	ERNEST E. + EDITH P. KIDD	5-8-46	10621	255	4375	0	4375	0	4375	YES	0	0	42	I	
4856 WL	THOMAS F. + ESTHER G. NOBLE	5-8-45	6466	612	4375	0	4375	0	4375	YES	0	0	42	I	

SUMMARY OF ADDITIONAL RIGHT OF WAY

FED. RD.	STATE	PROJECT
2	OHIO	I-90-1(54)

661
713

CUYAHOGA COUNTY
CUY-90-10.40
LIMITED ACCESS
RIGHT OF WAY PLANS

15
65

PARCEL NO	OWNER	AUDITOR'S NO.	DEED RECORD		DEED AREA	TOTAL PRO	TO BE ACQUIRED				NET RESIDUE		SHEET NO	TYPE FUNDS	REMARKS	
			BOOK	PAGE			GROSS TAKE	PRO IN TAKE	NET TAKE LAND	BLOG	LEFT	RIGHT				
4857	WL	PETER AND CATERINA BORGINI	5-8-44	5808	140	4375	0	4375	0	4375	YES	0	0	42	I	
4858	WL	OTTO A. BEHREND	5-8-43	4028	598	4375	0	4375	0	4375	YES	0	0	42	I	
4859	WL	JOHN P. + ROSALEEN K. WALSH	5-8-42	8898	283	4375	0	4375	0	4375	YES	0	0	42	I	
4860	WL	LARUE A. DEEMER + JACQUELYNNE R. NICHOLS	5-8-41	11191	675	4375	0	4375	0	4375	YES	0	0	42	I	
4861	WL	LEONARD J. + IRIA M. BANNENBERG	5-8-40	7845	713	4375	0	4375	0	4375	YES	0	0	42	I	
4862	WL	JOSEF + THEA TATA	5-8-39	8662	318	4375	0	4375	0	4375	YES	0	0	42	I	
4863	WL	FLORENCE BRYSON	5-8-38	11601	185	4375	0	4375	0	4375	YES	0	0	42	I	
4864	WL	ELIZABETH HECK	5-8-37	5669 7249	334 355	4375	0	4375	0	4375	YES	0	0	43	I	
4865	WL	ROBERT E. + BEVERLY FAY HARDER	5-8-36	13123	145	4375	0	1181	0	1181	YES	0	3194	43	I	
4866	WL	MARY F. + JOSEPH J. GUZELL, JR.	5-8-35	7431	158	4375	0	394	0	394	YES	0	3981	43	I	REMOVE STRUCTURE
4866	T							576		576						
4867 TO 4879																NOT USED
4880	WL	RUTH M. KLANAC	5-8-62	10665	643	4730	0	4730	0	4730	YES	0	0	40	I	
4881	WL	ARLIN F + ERMA CHEATHAM	5-8-63	11618	655	4400	0	4400	0	4400	YES	0	0	40	I	
4882	WL	JOHN ROBERT + ETHEL R. BUJNOVSKY	5-8-64	11140	79	3850	0	3850	0	3850	YES	0	0	40	I	
4883	WL	CHARLES A. G. MOLNAR	5-8-65	10331	46	4400	0	4400	0	4400	YES	0	0	40	I	
4884	WL	FRED C. HARTWIG, EXECUTOR	5-8-66	5825 9452	452 92	3773	0	3773	0	3773	YES	0	0	40	I	
4885	WL	ELYNOR J. + JOSEPH M. MCDONNELL	5-8-67	4930	471	3773	0	3773	0	3773	YES	0	0	41	I	
4886	WL	CHARLES J. + MARY TERESA CRAGO	5-8-68	9969	303	3773	0	3773	0	3773	YES	0	0	41	I	
4887	WL	GEORGE J. + HELEN WAGNER	5-8-69	5855	129	3773	0	3773	0	3773	YES	0	0	41	I	
4888	WL	RAYMOND D. + MARY ANN KROLL	5-8-70	7406	319	3773	0	3773	0	3773	YES	0	0	41	I	
4889	WL	JOSEF + ADELLE FRANZ	5-8-71	9751	437	3773	0	3773	0	3773	YES	0	0	41	I	
4890	WL	BENJAMIN F. + ANN ENGLISH	5-8-72	7016	142	3773	0	3773	0	3773	YES	0	0	41	I	
4891	WL	JULIANA BEREY	5-8-73	7894	388	3850	0	3850	0	3850	YES	0	0	41	I	
4892	WL	CHARLES F. STENDER, JR. + LOIS STENDER ROLKE	5-8-74	7441	407	4400	0	4400	0	4000	YES	0	0	41	I	
4893	WL	HAROLD T. + ISABELLE F. BARRETT	5-8-75	8642	145	4400	0	4400	0	4400	YES	0	0	41	I	
4894	WL	MARIE HOLYXCROSS	5-8-76	10353	119	4400	0	4400	0	4400	YES	0	0	42	I	
4895	WL	RALPH E. + MARY G. MARES	5-8-77	6635	51	4400	0	4400	0	4400	YES	0	0	42	I	
4896	WL	MARY SCHAFFNER	5-8-78	4658 5811	467 269	4400	0	4400	0	4400	YES	0	0	42	I	
4897	WL	DWEN J. + MARY F. SIMONSON	5-8-79	5148	351	4400	0	4400	0	4400	YES	0	0	42	I	
4898	WL	JACK L. + MARY ANN STEWARD	5-8-80	8608	410	4400	0	4400	0	4400	YES	0	0	42	I	
4899	WL	PETER + MARY PETRAS	5-8-81	3976	140	3850	0	3850	0	3850	YES	0	0	42	I	
4900	WL	JEAN KLOBUSNIK	5-8-82	6023 8061	567 581	4400	0	4400	0	4400	YES	0	0	42	I	
4901	WL	ANDREAS + URSULA E. HAAS	5-8-83	9776	369	4400	0	4400	0	4400	YES	0	0	42	I	
4902 TO 4919																NOT USED
4920	WD	COOLIDGE & HOPE HEATON	5-8-123	11378	265	4730	0	4730	0	4730	YES	0	0	44	I	
4921	WL	GERTRUDE FREIREICH	5-8-122	13302	637	4400	0	700	0	700	YES	0	0	44	I	
4921	WD							3700		3700					I	
4922	WL	MARIE IAMMARINO	5-8-121	4815	522	3850	0	2537	0	2537	YES	0	0	44	I	
4922	WD							1313		1313					I	
4923	WL	LERDY G. + RUTH KLOSS, SR.	5-8-120	8607	525	3850	0	3850	0	3850	YES	0	0	44	I	

SUMMARY OF ADDITIONAL RIGHT OF WAY

FED. RD.	STATE	PROJECT
2	OHIO	I-90-1(54)

662
713

CUYAHOGA COUNTY
CUY-90-10.40
LIMITED ACCESS
RIGHT OF WAY PLANS

16
25

PARCEL NO	OWNER	AUDITOR'S NO.	DEED RECORD		DEED AREA	TOTAL PRO	TO BE ACQUIRED				NET RESIDUE		SHEET NO	TYPE FUNDS	REMARKS	
			BOOK	PAGE			GROSS TAKE	PRO IN TAKE	NET TAKE LAND	BLDG	LEFT	RIGHT				
4924	WL	JAMES IRA + RUTH E. BREWER	5-8-119	11367	365	3850	0	3850	0	3850	YES	0	0	44	I	
4925	WL	WILLIAM + HELEN TAKACS	5-8-118	8900	17	3850	0	3850	0	3850	YES	0	0	44	I	
4926	WL	LANDY W. + EDNA L. SCHEPIS	5-8-117	6882	629	3850	0	3850	0	3850	YES	0	0	44	I	
4927	WL	RAYMOND P. + EILEEN M. DERING	5-8-116	9908	123	3850	0	3850	0	3850	YES	0	0	44	I	
4928	WL	JOSEPH + STELLA PREDDTA	5-8-115	5456	113	3850	0	3850	0	3850	YES	0	0	44	I	
4929	WL	ANNA VITAZ	5-8-114	4725	375	3850	0	3850	0	3850	YES	0	0	44	I	
4930	WL	ELIZABETH DASINGER ULFERTS	5-8-113	7440	136	3850	0	3850	0	3850	YES	0	0	44	I	
4931	WL	THOMAS M. + JUDITH E. OLESON	5-8-112	11613	435	3850	0	3850	0	3850	YES	0	0	45	I	
4932	WL	HERMAN W. + MARTHA J. HASSELBRACK	5-8-111	10133	339	3850	0	3850	0	3850	YES	0	0	45	I	
4933	WL	JIM + NORMA G. BISHOP	5-8-110	10926	331	3850	0	3850	0	3850	YES	0	0	45	I	
4934	WL	BLAINE + LULU M. MARTIN	5-8-109	8403	402	3850	0	3850	0	3850	YES	0	0	45	I	
4935	WL	RICHARD ALLEN + DONNA MAE SIEGMUND	5-8-108	10671	455	3850	0	3850	0	3850	YES	0	0	45	I	
4936	WL	SIMON + ANNA OBERT	5-8-107	4871	457	3850	0	3850	0	3850	YES	0	0	45	I	
4937	WL	BEATRICE M. LANGDON	5-8-106	7676	330	3850	0	3850	0	3850	YES	0	0	45	I	
4938	WL	MICHAEL J. + MILDRED CHARNEY	5-8-105	6232 6677	157 515	3850	0	3850	0	3850	YES	0	0	45	I	
4939	WD	MERLE + LILLIAN E. UNKEFER	5-8-104	7699	651	3850	0	3850	0	3850	YES	0	0	45	I	
4940 TO 4999.																NOT USED
5000	WL	CITY OF CLEVELAND	5-8-124	6269	480	50710	0	11876	0	11876	NO	38834	0	44	I	
5001	WL	EDWIN C. + JEAN RUTH MARTIN	5-8-126	9758	460	4400	0	4400	0	4400	YES	0	0	44	I	
5002	WL	GEORGE J. + JUNE J. LEVANDOWSKI	5-8-127	7004	472	4400	0	4400	0	4400	YES	0	0	44	I	
5003	WL	LEONARD A. + HELEN M. POLIVKA	5-8-128	7827	699	4400	0	4400	0	4400	YES	0	0	44	I	
5004	WL	ANNA A. KRAVEC	5-8-129	11358	301	3850	0	3850	0	3850	YES	0	0	45	I	
5005	WL	JOHN J. + BARBARA A. FINUCANE	5-8-130	9443	522	4400	0	4400	0	4400	YES	0	0	45	I	
5006	WL	HEDWIG SEIDLER	5-8-131	2078 8255	335 525	4400	0	4400	0	4400	YES	0	0	45	I	
5007	WL	MARIE KRIST	5-8-132	3236 8604	516 545	4400	0	4400	0	4400	YES	0	0	45	I	
5008	WL	JOHN L. + GERALDINE STARNES	5-8-133	8897	701	4400	0	4400	0	4400	YES	0	0	45	I	
5009	WL	MARY SEPSI	5-8-134	2982	421	4400	0	4400	0	4400	YES	0	0	45	I	
5010	WL	GUSTIE R. + NANCY L. SANTAGATA	5-8-135	8239	347	4400	0	4400	0	4400	YES	0	0	45	I	
5011 TO 5028																NOT USED
5029	WL	FULTON + GOSS, INC.	5-8-125	12214	841	4400	0	4400	0	4400	YES	0	0	44	I	
5030	WL	MIKE W. + ROSE A. COCITA	5-8-173	8679	210	3850	0	3850	0	3850	YES	0	0	44	I	
5031	WL	MONICA A. + FRED FRAZIER	5-8-172	10611	579	3850	0	3850	0	3850	YES	0	0	44	I	
5032	WL	CATHERINE M. BLACK	5-8-171	4605	305	3850	0	3850	0	3850	YES	0	0	44	I	
5033	WL	ROBERT L. + LOIS LLOYD	5-8-170	8088	423	3850	0	3850	0	3850	YES	0	0	44	I	
5034	WL	J. FREDERICK UHLE	5-8-169	5889	281	3850	0	3850	0	3850	YES	0	0	44	I	
5035	WL	CLYDE E. + PHEA A. SHINGLER	5-8-168	7632	239	3850	0	3850	0	3850	YES	0	0	45	I	
5036	WL	CLARENCE C. + DOLORES F. KOZLOWSKI	5-8-167	7456	102	3850	0	3850	0	3850	YES	0	0	45	I	
5037	WL	JOSEPH IZSO, JR. + YOLANDA M. IZSO	5-8-166	5283	514	3850	0	3850	0	3850	YES	0	0	45	I	
5038	WL	NORA GAVIN	5-8-165	8825 8855	37 127	3850	0	3850	0	3850	YES	0	0	45	I	

SUMMARY OF ADDITIONAL RIGHT OF WAY

FED. RD.	STATE	PROJECT
2	OHIO	I-90-1(54)

663
713

CUYAHOGA COUNTY
CUY-90-10.40
LIMITED ACCESS
RIGHT OF WAY PLANS

17
65

PARCEL NO	OWNER	AUDITOR'S NO.	DEED RECORD		DEED AREA	TOTAL PRO	TO BE ACQUIRED				NET RESIDUE		SHEET NO	TYPE FUNDS	REMARKS
			BOOK	PAGE			GROSS TAKE	PRO IN TAKE	NET TAKE LAND	BLDG	LEFT	RIGHT			
5039 WL	MARY C. + JOHN F. GAVIN	5-8-164	8825 9773	39 610	3850	0	3850	0	3850	YES	0	0	45	I	
5040 WL	MARGARET GARLAND + THOMAS EDWARD LEE	5-8-163	9772	367	3850	0	3850	0	3850	YES	0	0	45	I	
5041 WL	FRANK J. + DOLores THOMAS	5-8-162	8446	369	3850	0	3850	0	3850	YES	0	0	45	I	
5042 TO 5059															NOT USED
5060 WD	FRANCIS M. HOJNACKI	5-10-170	5231	448	4730	0	4730	0	4730	YES	0	0	46	I	
5061 WD	RICHARD J. & WILMA M. MUELLER	5-10-169	8435	154	4400	0	4400	0	4400	YES	0	0	46	I	
5062 WD	NORA A. CANNELL	5-10-168	12547	585	3850	0	3850	0	3850	YES	0	0	46	I	
5063 WD	MARION V. & MARJORIE A. FLANAGAN	5-10-167	7687	72	4400	0	4400	0	4400	YES	0	0	46	I	
5064 WD	PAUL M. JR. & MARTHA PISARCIK	5-10-166	10390	479	4400	0	4400	0	4400	YES	0	0	46	I	
5065 WL	JOHN B. + MARY K. DRZAL	5-10-165	7697	123	4400	0	4400	0	4400	YES	0	0	46	I	
5066 WL	MAURICE DONALD + FLORENCE J. THOMAS	5-10-164	8258	236	4400	0	4400	0	4400	YES	0	0	46	I	
5067 WL	ANN MARIE DECORE + RALPH DECORE	5-10-163	5415	641	4400	0	4400	0	4400	YES	0	0	46	I	
5068 WL	JOSEPH C. + ESTHER L. NEMEC	5-10-162	6519	721	4400	0	4400	0	4400	YES	0	0	47	I	
5069 WL	MARGARET RYAN	5-10-161	8274 9968	310 247	4400	0	4400	0	4400	YES	0	0	47	I	
5070 WL	PAUL + MARIAN GRAYCAR	5-10-160	8266	664	3850	0	3850	0	3850	YES	0	0	47	I	
5071 WL	STANLEY + HELEN CESTARICH	5-10-159	10622	217	4400	0	4400	0	4400	YES	0	0	47	I	
5072 WL	SIEGFRIED + LINA KONRAD	5-11-1	10967	623	4400	0	4400	0	4400	YES	0	0	47	I	
5073 WL	STANLEY A. + RUTH E. SWANSON	5-11-2	5149	96	4400	0	4400	0	4400	YES	0	0	47	I	
5074 WL	ROSI FLOREK	5-11-3	9091	641	4400	0	4400	0	4400	YES	0	0	47	I	
5075 TO 5094															NOT USED
5095 WL	ROSE PERSOLJA	5-10-152	3386	325	4400	0	4400	0	4400	YES	0	0	46	I	
5096 WL	OWEN J. + GRACE H. KILBANE	5-10-153	8098	496	4400	0	4400	0	4400	YES	0	0	46	I	
5097 WL	MARTHA HUETTIG	5-10-154	6648	637	4400	0	4400	0	4400	YES	0	0	46	I	
5098 WL	KATIE RACKOV	5-10-155	5825	200	4400	0	4400	0	4400	YES	0	0	47	I	
5099 WL	RAYMOND C. + JUANITA G. BRESSON	5-10-156	10144	38	4400	0	4400	0	4400	YES	0	0	47	I	
5100 WL	JAMES P. GRAHAM	5-10-157	2989	56	3850	0	3850	0	3850	YES	0	0	47	I	
5101 WL	FRANK A. + BETTY KESSLER	5-10-158	9433	128	4400	0	4400	0	4400	YES	0	0	47	I	
5102 WL	CATHERINE L. O'MALLEY	5-11-173	7658	594	4400	0	4400	0	4400	YES	0	0	47	I	
5103 WL	NICK J. + ANGELA A. SPINNELLO	5-11-172	10190	305	4400	0	4400	0	4400	YES	0	0	47	I	
5104 WL	ANTONIA NICHOLS	5-11-171	5652	242	4400	0	4400	0	4400	YES	0	0	47	I	
5105 TO 5123															NOT USED
5124 WL	ELEANDR J. TRIMBATH	5-10-110	9901	628	4400	0	4400	0	4400	YES	0	0	46	I	
5125 WL	ROBERT N. + VIRGINIA M. DEAS	5-10-109	10601	29	4400	0	4400	0	4400	YES	0	0	46	I	
5126 WL	DELLA RUDDY	5-10-108	5057	167	4400	0	4400	0	4400	YES	0	0	46	I	
5127 WL	ANNA HERCHL	5-10-107	5286	694	4400	0	4400	0	4400	YES	0	0	46	I	
5128 WL	CAROL ANN SAMKOW, EXECUTRIX	5-10-106	8284 9066	496 486	4400	0	4400	0	4400	YES	0	0	47	I	
5129 WL	PERRY GEORGIU + NICK GEORGE + CLARA GEORGE	5-10-105	9486	271	4400	0	4400	0	4400	YES	0	0	47	I	
5130 WL	EMMA GABLE	5-10-104	3836	353	3850	0	3850	0	3850	YES	0	0	47	I	
5131 WL	ERNST TOBER	5-10-103	7205	669	4400	0	4400	0	4400	YES	0	0	47	I	
5132 WL	HATTIE C. THUMM	5-11-120	5862	223	4400	0	4400	0	4400	YES	0	0	47	I	

SUMMARY OF ADDITIONAL RIGHT OF WAY

FED. RD.	STATE	PROJECT
2	OHIO	I-90-1(54)

664
713

CUYAHOGA COUNTY
CUY-90-10.40
LIMITED ACCESS
RIGHT OF WAY PLANS

18
65

PARCEL NO	OWNER	AUDITOR'S NO.	DEED RECORD		DEED AREA	TOTAL PRO	TO BE ACQUIRED				NET RESIDUE		SHEET NO	TYPE FUNDS	REMARKS
			BOOK	PAGE			GROSS TAKE	PRO IN TAKE	NET TAKE LAND	BLOG	LEFT	RIGHT			
5133 WL	ALMA INGRASSIA	5-11-121	11610 11610	121 127	4400	0	4400	0	4400	YES	0	0	47	I	
5134 TO 5153															
5154 WL	ROSE M. WEIGAND	5-10-95	4704	458	4400	0	4400	0	4400	YES	0	0	46	I	
5155 WL	ANNA R. + KENNETH MC INERNEY	5-10-96	4817	151	4400	0	4400	0	4400	YES	0	0	46	I	
5156 WL	LENORE JEANNE + ALLEN H. SIEBERT + MARILYN RUTH + LOYAL J. MAY	5-10-97	10906	69	4400	0	4400	0	4400	YES	0	0	46	I	
5157 WL	IDA HAHN	5-10-98	5448 7643	269 342	4400	0	4400	0	4400	YES	0	0	46	I	
5158 WL	MICHAEL, JR. + SOPHIE L. KLEINPETER	5-10-99	5410	496	4400	0	4400	0	4400	YES	0	0	47	I	
5159 WL	CARL FARKAS	5-10-100	5603	415	4400	0	4400	0	4400	YES	0	0	47	I	
5160 WL	ROBERT M. + JEAN RUNYON, JR.	5-10-101	10310	23	3850	0	3850	0	3850	YES	0	0	47	I	
5161 WL	ALBERT J. + GRETA SCHWARTZ	5-10-102	8878	340	4400	0	4400	0	4400	YES	0	0	47	I	
5162 WL	OLIVE M. HENZEN	5-11-119	2801 9784	382 534	4400	0	4400	0	4400	YES	0	0	47	I	
5163 WL	FREDRICK HENRY SCHROTH	5-11-118	12320	419	4400	0	4400	0	4400	YES	0	0	47	I	
5164 TO 5183															
5184 WL	MARY BEATRICE MC QUAID	5-10-54	11163	561	4400	0	4400	0	4400	YES	0	0	48	I	
5185 WL	ALBERT D. + PHYLLIS CHELTON	5-10-53	9746	600	4400	0	4400	0	4400	YES	0	0	48	I	
5186 WL	JAMES + MARY TIMKO	5-10-52	7687	95	4400	0	4400	0	4400	YES	0	0	48	I	
5187 WL	JOHN M. + SANDRA KAY KOVACH, JR.	5-10-51	11118	697	4400	0	4400	0	4400	YES	0	0	48	I	
5188 WL	JOHN M. + VERA M. KOVACH	5-10-50	5853	262	4400	0	4400	0	4400	YES	0	0	48	I	
5189 WL	HELEN RAABE	5-10-49	8490	637	4400	0	4400	0	4400	YES	0	0	48	I	
5190 WL	ARLIE VIRGIL + LESSIE E. TENNANT	5-10-48	8205	420	3850	0	3850	0	3850	YES	0	0	48	I	
5191 WL	FRANCES NEUBAUER, LIFE ESTATE, BERNICE E. RUNYON REMAINDERMAN + ROBERT M. RUNYON, SR.	5-10-47	9492	634	4400	0	4400	0	4400	YES	0	0	48	I	
5192 WL	JOSEPH P. WALSH	5-11-72	7852	352	4400	0	4400	0	4400	YES	0	0	48	I	
5193 TO 5209															
5210 T	WALTER A. + NDRA MONTY	5-10-34	8276	611	5160	0	130	0	130	NO	5160	0	48	I	GRADING
5211 T	ANNA BOILON	5-10-35	5824	644	4800	0	580	0	580	NO	4800	0	48	I	GRADING
5212 T	ROBERT F. + ANNETTE C. OAKLEY	5-10-36	13666	159	4200	0	720	0	720	NO	4200	0	48	I	GRADING
5213 WL	OSCAR + HATTIE E. STELZER	5-10-37	5450	430	4200	0	1020 3180	0	1020 3180	YES	3180	0	48	I	GRADING + REMOVE STRUCTURE UNECONOMIC RESIDUE
5213 T											3180				
5214 WL	GEORGE + JOAN ORBASH	5-10-38	11388	661	4200	0	4200	0	4200	YES	0	0	48	I	
5215 WL	ROBERT H. BARTEL	5-10-39	4200	83	4200	0	4200	0	4200	YES	0	0	48	I	
5216 WL	JOHN M. + JANICE M. CHISLOW	5-10-40	11153	539	4200	0	4200	0	4200	YES	0	0	48	I	
5217 WL	W. + W. CONSTRUCTION, INC.	5-10-41	10633	133	4200	0	4200	0	4200	YES	0	0	48	I	
5218 WL	SUSIE A. SCHNEIDER	5-10-42	4757 8436	290 104	4200	0	4200	0	4200	YES	0	0	48	I	
5219 WL	SHIRLEY RAE + JOHN MARTIN SCHNEIDER	5-10-43	9928	23	4200	0	4200	0	4200	YES	0	0	48	I	
5220 WL	JAMES J. + HELEN HOUBA	5-10-44	8661	52	4200	0	4200	0	4200	YES	0	0	48	I	
5221 WL	NICHOLAS J. BOROS	5-10-45	11154	499	4200	0	4200	0	4200	YES	0	0	48	I	
5222 WL	VALENTIN + ELISABETHA FALKENSTEIN	5-10-46	8265	240	4200	0	4200	0	4200	YES	0	0	48	I	
5223 WL	ANNA FINKE	5-11-71	4565 7809	376 388	4200	0	4200	0	4200	YES	0	0	48	I	

SUMMARY OF ADDITIONAL RIGHT OF WAY

FED. RD.	STATE	PROJECT
2	OHIO	I-90-1(54)

665
713

CUYAHOGA COUNTY
CUY-90-10.40
LIMITED ACCESS
RIGHT OF WAY PLANS

19
65

PARCEL NO	OWNER	AUDITOR'S NO.	DEED RECORD		DEED AREA	TOTAL PRO	TO BE ACQUIRED				NET RESIDUE		SHEET NO	TYPE FUNDS	REMARKS
			BOOK	PAGE			GROSS TAKE	PRO IN TAKE	NET TAKE LAND	BLOG	LEFT	RIGHT			
5224 T	FRED R. + CHERYL D. HALL	5-11-70	12383	815	4200	0	525	0	525	NO	0	4200	48	I	GRADING
5225 TO 5299															NOT USED
5300 WL	WAYNE P. + MARY H. WEIMER	5-7-17 5-7-18 5-7-19	13135	23	20488	0	2236	0	2236	NO	0	18252	34	I	
5301															NOT USED
5302 WL 5302 WD 5302 T	BEARINGS, INC.	5-7-11 5-7-12 5-7-13 5-7-14 5-7-15	12131	847	23154	0	521 1330 390	0	521 1330 390	NO	21303		33 33 34	I I I	GRADING
5303 TO 5499															NOT USED
5500 T 1 5500 T 2	THE MUTUAL BENEFIT LIFE INS. CO.	5-12-3	6859	491	111000	0	245 922 4923	0	245 922 4923	NO	110755	0	49 48 49	I I I	HIGHWAY EASEMENT GRADING TEMPORARY CONST. EASEMENT
5501 PR	THE EQUITABLE LIFE ASSURANCE COMPANY OF THE UNITED STATES	5-13-1,2,3	6471	497	421550	0	NO TAKE	0	NO TAKE	NO	0	421550	49B	I	LOSS OF RIGHTS TO RAILROAD SPUR
5502 WL 5502 LA 1 5502 LA 2 5502 5502A 5502 T 1 5502 T 2	NATIONAL CITY BANK	5-12-4	8817	315	120070	0	70592 NO TAKE NO TAKE 2823 9210 5756 3143	0	70592 NO TAKE NO TAKE 2823 9210 5756 3143	NO	5756	31689	48 48 48 48 48 48 49	I I I I I I I	LEFT RESIDUE LANDLOCKED LOSS OF INGRESS AND EGRESS LOSS OF INGRESS AND EGRESS HIGHWAY EASEMENT HIGHWAY EASEMENT TEMPORARY CONST. EASEMENT TEMPORARY CONST. EASEMENT
5503 WL 5503 5503 A 5503 T 1 5503 T 2 5503 EL	PENN CENTRAL TRANSPORTATION COMPANY	5-12-5	1051	476	56974	0	6581 264 631 835 453 13432	0	6581 264 631 835 453 13432	NO	36066		49 49 49 49 49 49,49B	I I I I I I	RIGHT RESIDUE LANDLOCKED HIGHWAY EASEMENT HIGHWAY EASEMENT TEMPORARY CONST. EASEMENT TEMPORARY CONST. EASEMENT RIGHT RESIDUE INCL. 5503 T-2 (SEE NOTE)
5504															NOT USED
5505 WL 5505 LA 1 5505 LA 2 5505 5505 I 5505 T 1 5505 T 2	G. W. C. INCORPORATED	5-12-9	11660	951	220172	0	78236 NO TAKE NO TAKE 3182 9391 23722 3725	0	78236 NO TAKE NO TAKE 3182 9391 23722 3725	YES	125638	3725	49 50 51 49 49 49 49	I I I I I I I	SEE SHEET 49A FOR TOTAL HOLDINGS LOSS OF INGRESS AND EGRESS LOSS OF INGRESS AND EGRESS HIGHWAY EASEMENT HIGHWAY EASEMENT (5100 S.F. RETAINING WALL CONSTR.) (18,622 S.F. BLDG. REMOVAL & DRIVE CONSTR.) TEMP. CONSTR. EASEMENT & BLDG. REMOVAL
5506A WL 5506A 1 5506A 2 5506A T 5506B WL 5506B	JOHN H. JORDON, JR. JOHN H. JORDON, JR.	5-13-5 5-13-5	12156 12155	983 1001	17900 37952	0	10530 193 1010 725 1192 447	0	10530 193 1010 725 1192 447	NO NO	0 0	6167 36313	49 49 49 49 49 49	I I I I I I	HIGHWAY EASEMENT HIGHWAY EASEMENT HIGHWAY EASEMENT
* 5508 TO 5516															NOT USED
5517 WL	STEVE + RACHEL ROMOGA	5-15-6	7297	488	2625	0	2625	0	2625	YES	0	0	50	I	
5518 WL	JIM + AGINES E. BOLES	5-15-5	8675	82	2625	0	2625	0	2625	YES	0	0	50	I	
5519 WL	RAYMOND D. + ANN PAVICH	5-15-4	8252	455	3150	0	3150	0	3150	YES	0	0	50	I	
5520 WL	ALEXSANDER + ANNA BERENDA	5-15-3	11390	697	3045	0	3045	0	3045	YES	0	0	50	I	
5521 WL	WILLIAM ARTHUR + MARY R. GLOVER	5-15-2	5806 8637	116 199	2486	0	2486	0	2486	YES	0	0	51	I	
5522 WL	EDWARD D. + GRACE V. GALLAGHER	5-15-1	6815	125	2625	0	2625	0	2625	YES	0	0	51	I	
5523 WL	WILLIAM SCHNITZBAUER *ADMINISTRATOR OF ESTATE*	5-14-143	5037 8026	89 196	5250	0	5250	0	5250	YES	0	0	51	I	
5524 WL	JOHN E. + VANDA S. HALL	5-14-144 5-14-145	8888	471	7875	0	7875	0	7875	YES	0	0	51	I	
5525 WL	JOSEPH T. + DOROTHY ANN KRAFCIK	5-14-146 5-14-147	9983	215	5250	0	5250	0	5250	YES	0	0	51	I	
5526 WL	ELMINA S. JOSLYN, + RAYMOND D. JOSLYN	5-14-148	5647	1	3938	0	3938	0	3938	YES	0	0	51	I	

NOTE:
PARCEL 5503 EL - SOLD
DATE OF TRANSFER- 5-5-82
RECORDED IN

H.R.T.	PCL. 5503EL-ADDED REMARKS	11-18-82
NAME	REVISION	DATE

SUMMARY OF ADDITIONAL RIGHT OF WAY

FED. RD.	STATE	PROJECT
2	OHIO	I-90-1(54)

666
713

CUYAHOGA COUNTY
CUY-90-10.40
LIMITED ACCESS
RIGHT OF WAY PLANS

20
65

PARCEL NO	OWNER	AUDITOR'S NO.	DEED RECORD		DEED AREA	TOTAL PRO	TO BE ACQUIRED				NET RESIDUE		SHEET NO	TYPE FUNDS	REMARKS
			BOOK	PAGE			GROSS TAKE	PRO IN TAKE	NET TAKE LAND	BLOG	LEFT	RIGHT			
5527 WL	MARTIN S. + SYLVIA WALD + GYULA + OLGA MESZAROS	5-14-149	9099	649	3937	0	3937	0	3937	YES	0	0	51	I	
5528 WL	ALBERT E. + MARY H. PETERS	5-14-150	10933	207	3938	0	3938	0	3938	YES	0	0	51	I	
5529 TO 5548															NOT USED
5549 WL	MARY VURKOVICH	5-15-54	6226 7664	70 115	3937	0	3937	0	3937	YES	0	0	50	I	
5550 WL	ALBERT F. + PATRICIA ANN SABO	5-15-55	11388	323	5250	0	5250	0	5250	YES	0	0	50	I	
5551 WL	MICHAEL JOYCE	5-15-57	11626	379	2669	0	2669	0	2669	YES	0	0	50	I	
5552 WL	GUY L. TAYLOR	5-15-56	9930	304	1448	0	1448	0	1448	YES	0	0	50	I	
5553 WL	EUGENE + ELIZABETH M. BUNNA	5-15-217	7466	698	2078	0	2078	0	2078	YES	0	0	50	I	
5554 WL	HELEN REASON	5-15-58	11370	237	8261	0	8261	0	8261	YES	0	0	51	I	
5555 WL	JAMES J. + ANNA R. KILBANE	5-14-142	10147	226	2625	0	2625	0	2625	YES	0	0	51	I	
5556 WL	MOLLIE A. BROWN	5-14-141	6075	145	2625	0	2625	0	2625	YES	0	0	51	I	
5557 WL	MIKE MARYCZ	5-14-140	10341	359	2625	0	2625	0	2625	YES	0	0	51	I	
5558 WL	ANNA BILKANICH	5-14-139	5662	117	3465	0	3465	0	3465	YES	0	0	51	I	
5559 WL	OWEN + MARIE MC CAFFERTY	5-14-138	5673	48	3570	0	3570	0	3570	YES	0	0	51	I	
5560 WL	SUSAN KOHUT	5-14-137	4023	41	3465	0	3465	0	3465	YES	0	0	51	I	
5561 WL	SHELTON + GLORIA A. BUZZARD	5-14-136 5-14-135	10986	447	5250	0	5250	0	5250	YES	0	0	51	I	
5562 WD	MALCOLM J. + FRANCES T. PAINTER	5-14-134	12363	223	2625	0	14	0	14	NO	0	2611	51	I	
5563 TO 5574															NOT USED
5575	MARY RHODABARGER														NOT NEEDED
5576 WL	CATHERINE DONELON	5-15-68	8099	425	2650	0	2650	0	2650	YES	0	0	50	I	
5577 WL	ELANDR NANAK	5-15-67	5812	57	2650	0	2650	0	2650	YES	0	0	50	I	
5578 WL	JACKIE K. + PAULINE L. ROBERTS	5-15-66	11606	135	2650	0	2650	0	2650	YES	0	0	50	I	
5579 WL	FRANK J. + EMILY PELL	5-15-65	5620	350	2650	0	2650	0	2650	YES	0	0	50	I	
5580 WL	FRANK J. + EMILY PELL	5-15-64	5463	122	2650	0	2650	0	2650	YES	0	0	50	I	
5581 WL	CITY OF CLEVELAND	5-15-63	5044	511	23034	0	23034	0	23034	YES	0	0	50	I	
5582 WL	THE CHURCH OF JESUS CHRIST	5-15-62	10685	681	2650	0	2650	0	2650	YES	0	0	50	I	
5583 WL	JAMES B. + ELLEN T. TIERNEY	5-15-61	8629	737	2650	0	2650	0	2650	YES	0	0	51	I	
5584 WL	JOSEPH TENNYSON, JR.	5-15-60	10977	679	2650	0	2650	0	2650	YES	0	0	51	I	
5585 WL	JAMES + DELIA MC GINTY	5-14-98	2869	388	3618	0	3618	0	3618	YES	0	0	51	I	
5586 WL	FREDERICK JULIUS + JOLANA J. SCHWAB	5-14-99	11663	391	4240	0	4240	0	4240	YES	0	0	51	I	
5587 WL	JAY E. + KATHLEEN E. JOHNS	5-14-100	11124	583	4240	0	4240	0	4240	YES	0	0	51	I	
5588 WL	FRANK JANKA	5-14-101	11353	237	2650	0	2650	0	2650	YES	0	0	51	I	
5589 WL	MALCOLM J. + FRANCES T. PAINTER	5-14-102	11176	637	2650	0	2650	0	2650	YES	0	0	51	I	
5590 WL	JOHN W. + WILDA M. SCHUBERT	5-14-103	9918	524	2650	0	2650	0	2650	YES	0	0	51	I	
5591 WL	ANN MILLER	5-14-104	10178	83	5962	0	49	0	49	NO	0	5913	51	I	
5592 TO 5606															NOT USED
5607 WL	MARY GRACE + ALBERT E. COUGHANOUR	5-15-110	5458	134	5300	0	5300	0	5300	YES	0	0	52	I	
5608 WL	ROBERT V + FRANCES L. SCHUSTER	5-15-111	10329	80	3975	0	3975	0	3975	YES	0	0	52	I	
5609 WL	JOHN CARL + FRANCES HEISS	5-15-112	3243	356	2968	0	2968	0	2968	YES	0	0	52	I	
5610 WL	KATIE BRICK	5-15-113	4279	47	3551	0	3551	0	3551	YES	0	0	52	I	
5611 WL	ELIZABETH SABELLA	5-15-114	8090 0952	562 151	2650	0	2650	0	2650	YES	0	0	53	I	

SUMMARY OF ADDITIONAL RIGHT OF WAY

FED. RD.	STATE	PROJECT
2	OHIO	I-90-1(54)

668
713

CUYAHOGA COUNTY
CUY-90-10.40
LIMITED ACCESS
RIGHT OF WAY PLANS

22
65

PARCEL NO	OWNER	AUDITOR'S NO.	DEED RECORD		DEED AREA	TOTAL PRO	TO BE ACQUIRED				NET RESIDUE		SHEET NO	TYPE FUNDS	REMARKS
			BOOK	PAGE			GROSS TAKE	PRO IN TAKE	NET TAKE LAND	BLDG	LEFT	RIGHT			
5708 WL	JOSEPHINE J. + WILLIAM M. RIEGLER	5-15-183	9800	667	3500	0	3500	0	3500	YES	0	0	52	I	
5709 WL	JOHN HOFFMAN	5-15-182	3978	385	3500	0	3500	0	3500	YES	0	0	52	I	
5710 WL	LILLIAN F. SAUNDERS + CLIFFORD A. SANDERS	5-15-181	2770	31	3500	0	3500	0	3500	YES	0	0	52	I	
5711 WL	LOUIS HOFFMAN + MARGARET HOFFMAN	5-15-180	7055	270	3500	0	3500	0	3500	YES	0	0	52	I	
5712 WL	ANNA YACSO, TRUSTEE	5-15-179	9737	643	3500	0	3500	0	3500	YES	0	0	52	I	
5713 WL	MARIE A. MORGAN	5-15-178	7058	365	3500	0	3500	0	3500	YES	0	0	52	I	
5714 WL	ALAN E. + BEATRICE H. DE WERTH	5-15-177	11383	311	3500	0	3500	0	3500	YES	0	0	52	I	
5715 WL	ANNA MAE LANG	5-15-176	11835	33	3500	0	3500	0	3500	YES	0	0	52	I	
5716 WL	RUTH L. DELEMATER	5-15-175	5845	415	3500	0	3500	0	3500	YES	0	0	52	I	
5717 WL	MARIE + JAMES W. DWYER	5-15-174	6282	220	3500	0	3500	0	3500	YES	0	0	53	I	
5718 WL	MARY ZETTS	5-15-173	5408	645	3500	0	3500	0	3500	YES	0	0	53	I	
5719 WL	JOSEPH P. SLOAN	5-15-172	10179	702	3500	0	3500	0	3500	YES	0	0	53	I	
5720 WL	ANNIE SANGSTER	5-15-171	9046	515	3500	0	3500	0	3500	YES	0	0	53	I	
5721 WL	ALICE M. + WILLIAM E. LIBENS	5-14-30	4811	293	3500	0	3500	0	3500	YES	0	0	53	I	
5722 WL	ELIZABETH C. NELSON	5-14-31	7086 11812	569 861	3500	0	3500	0	3500	YES	0	0	53	I	
5723 TO 5733															NOT USED
5734 WD 5734 T	NICK AND MARIA BOAR	5-16-164	5473	304	9003	0	450 450	0	450 450	NO	8553	0	54 54	I I	GRADING
5735 WD 5735 T 5735 EL	IMRE + EMMY MESTRITS	5-16-128	12408	69	3204	0	300 2904 2904	0	300 2904 2904	YES	0	0	54 54	I I	GRADING + REMOVE STRUCTURE
5736 WD 5736 T 5736 EL	WILLIAM G. & NANCY B. PIECHOTA	5-15-197	12742	491	3500	0	300 3200 3200	0	300 3200 3200	YES	0	0	54 54	I I	RECORDED IN VOL. 84-3302 PG. 43 GRADING + REMOVE STRUCTURE SOLD-DATE OF TRANSFER 7-23-84
5737 WD 5737 T	D.E. HORNYAK & M. CROUSE	5-15-198	13651	145	7500	0	450 930	0	450 930	NO	0	7050	54 54	I I	GRADING
5738 TO 5743															NOT USED
5744 WL	JAMES P. & BARBARA A. REDDY	5-15-205	12294	239	7500	0	7500	0	7500	YES	0	0	55	I	Sold Vol.94-05835, Pg. 40
5745 WL	ANN + NORA BARRETT	5-15-206	5234	569	7500	0	7500	0	7500	YES	0	0	56	I	Sold Vol.94-05835, Pg. 40
5746 WL	JOSEPH W. + ROSE T. HUDAK	5-15-207	9919	574	7500	0	7500	0	7500	YES	0	0	56	I	Sold Vol.94-05835, Pg. 40
5747 WL	RAYMOND J. + DOROTHY BRILL	5-15-208	8828	267	7500	0	7500	0	7500	YES	0	0	56	I	
5748 WL	ANDREW S. + IRENE Y. MOLNAR	5-15-209	7827	298	7500	0	7500	0	7500	YES	0	0	56	I	
5749 WL	ANGELO V. + FERNANDA MANCINI	5-15-210	11608	291	7500	0	7500	0	7500	YES	0	0	56	I	
5750 WL	A. FLORENCE FINN	5-15-211	4965	210	7500	0	7500	0	7500	YES	0	0	56	I	
5751 WL	ROSALIE B. + ALBIN J. YURCAK AND MARY R. CRAFT	5-15-212	8813	589	7500	0	7500	0	7500	YES	0	0	56	I	
5752 WL	EDMOND L. + JAMINA B. KAMINSKI	5-15-213	10159	116	7500	0	7500	0	7500	YES	0	0	56	I	
5753 WL	RAYMOND H. + CATHERINE DENNE	5-15-214	8022	396	7500	0	7500	0	7500	YES	0	0	56	I	
5754 WL	WILLIAM JOSEPH + DANA JO ALSTADT, JR.	5-15-215	11378	277	7500	0	7500	0	7500	YES	0	0	57	I	
5755 WL	MARIA TAKIS	5-15-216	8484 11108	121 49	7500	0	7500	0	7500	YES	0	0	57	I	
5756 WL	HAROLD E. + ETHEL M. DUBBER	5-14-29	10366	189	7500	0	7500	0	7500	YES	0	0	57	I	
5757 TO 5768															NOT USED
5769 WD 5769 T	STEVEN + ANN KOST	5-21-1	11118	117	9006	0	450 360	0	450 360	NO	8556	0	54 54	I I	GRADING
5770 WD 5770 T	VICTOR D. + JEANNE A. RAGON	5-20-12	10956	65	7500	0	450 1170	0	450 1170	NO	0	7050	54 54	I I	GRADING
5771 TO 5775															NOT USED

H.R.T.	ADDED TO REMARKS- PCL 5736EL	11-30-84
H.R.T.	REV. PCLS. 5735ER & 5736ER	
	TO 5735EL & 5736EL	1-19-82
NAME	REVISION	DATE

SUMMARY OF ADDITIONAL RIGHT OF WAY

FED. RD.	STATE	PROJECT
2	OHIO	I-90-1(54)

667
713

CUYAHOGA COUNTY
CUY-90-10.40
LIMITED ACCESS
RIGHT OF WAY PLANS

23
65

PARCEL NO	OWNER	AUDITOR'S NO.	DEED RECORD		DEED AREA	TOTAL PRO	TO BE ACQUIRED				NET RESIDUE		SHEET NO	TYPE FUNDS	REMARKS	
			BOOK	PAGE			GROSS TAKE	PRO IN TAKE	NET TAKE LAND	BLOG	LEFT	RIGHT				
5776	WL	JULIA COROLKO	5-20-6	11395	619	7500	0	7500	0	7500	YES	0	0	55	I	
5777	WL	MARY KOSMAN	5-20-5	12110	241	7500	0	7500	0	7500	YES	0	0	55	I	
5778	WL	ZOLTAN + ELIZABETH DUDAS	5-20-4	10607	5	7500	0	7500	0	7500	YES	0	0	56	I	
5779	WL	LOUIS F. + JANE T. JASENSKY	5-20-3	10370	545	7500	0	7500	0	7500	YES	0	0	56	I	
5780	WL	MARY GROW	5-20-2	10305	673	7500	0	7500	0	7500	YES	0	0	56	I	
5781	WL	KATHERIENA SIMONIS	5-20-1	5494	628	7500	0	7500	0	7500	YES	0	0	56	I	
5782	WL	PATRICK J. + EILEEN F. MC MANAMON	5-19-102	8242	264	7500	0	7500	0	7500	YES	0	0	56	I	
5783	WL	GUSTAV + MELANIE LIEDTKE	5-19-101	10162	129	7500	0	7500	0	7500	YES	0	0	56	I	
5784	WL	MARY A. SCANLON	5-19-100	6214 11805	593 293	7500	0	7500	0	7500	YES	0	0	56	I	
5785	WL	JOSEPHINE DOMIZI	5-19-99	2536 11617	628 981	7500	0	7500	0	7500	YES	0	0	57	I	
5786 TO 5798															NOT USED	
5799	WD	WILLIAM H. OTTER	5-21-37	4444	120	4326	0	415	0	415	NO	3911	0	58	I	
5800	WD	VINCENT J. AND SHIRLEY M.	5-20-13	10921	535	4871	0	401	0	401	NO	0	4470	58	I	GRADING
5800	T	KREMPERGER						621		621				58	I	
5801 TO 5805															NOT USED	
5806	WL	JUDITH ANN GRAY	5-20-19	6638 10378	538 563	4753	0	4753	0	4753	YES	0	0	59	I	
5807	WL	ROBERT + ALMA FICHTENBERG	5-20-20	9030	192	4733	0	4733	0	4733	YES	0	0	59	I	
5808	WL	PAUL MELNICK	5-20-21	8674	635	4713	0	4713	0	4713	YES	0	0	59	I	
5809	WL	WILLIS J. + DOROTHY V. HARRINGTON	5-20-22	9440	106	4694	0	4694	0	4694	YES	0	0	59	I	
5810	WL	DOROTHY E. PASKERT	5-20-23	10903	505	4674	0	4674	0	4674	YES	0	0	59	I	
5811	WL	PHILOMENA + MARTIN J. MASTERSON	5-20-24	10616	409	4654	0	4654	0	4654	YES	0	0	59	I	
5812	WL	JOSEPH B. + KATHERINE J. MESSITT	5-20-25	5659	545	4634	0	4634	0	4634	YES	0	0	60	I	
5813	WL	LORETTA C. DAVITT	5-20-26	7077	49	4615	0	4615	0	4615	YES	0	0	60	I	
5814	WL	LONDON LEE + VIRGINIA JOINER	5-20-27	11200	663	4595	0	4595	0	4595	YES	0	0	60	I	
5815	WL	CHESTER I. + NELLIE CAPONE	5-19-73	11142	157	4575	0	4575	0	4575	YES	0	0	60	I	
5816	WL	WILLIAM J. & DELLA F. Mc CORMICK	5-19-74	12545	43	4555	0	4555	0	4555	YES	0	0	60	I	
5817	WL	JOHN MATHEOU AND KOSTANTINOS J. MATHEOU + AGGELIKE MATHEOU	5-19-75	11155	587	4536	0	4536	0	4536	YES	0	0	60	I	
5818 TO 5828															NOT USED	
5829	WD	JAMES J. + MARY KELLEY	5-21-38	5128	640	4295	0	380	0	380	NO	3915	0	58	I	
5830	WD	ANNIE BANDZAK	5-20-42	11830	233	4783	0	394	0	394	NO	4389	0	58	I	GRADING
5830	T							575		575				58	I	
5831 TO 5833															NOT USED	
5834	WL	JOSEPH T. + VALORIA KOZAK	5-20-38	5470	13	4750	0	3718	0	3718	YES	0	0	59	I	
5834	EL							1032		1032						
5835	WL	FRANK + CARRIE M. STRONG	5-20-37	10638	363	4741	0	4741	0	4741	YES	0	0	59	I	
5835	EL															
5836	WL	MAY TOLLEY	5-20-36	4855	593	4733	0	4733	0	4733	YES	0	0	59	I	
5837	WL	GEORGE + EDNA ROGERS	5-20-35	2583	517	4724	0	4724	0	4724	YES	0	0	59	I	
5838	WL	ARLINE R. + JAMES A. MC QUEEN	5-20-34	7466	353	4712	0	4712	0	4712	YES	0	0	59	I	
5839	WL	ROBERT E. + JACQUELINE E. MILLER	5-20-33	10370	573	4694	0	4694	0	4694	YES	0	0	59	I	
5840	WL	ELFRIEDE KARJUS	5-20-32	9073	41	4672	0	4672	0	4672	YES	0	0	59	I	
5841	WL	ALEXANDER VOEGELE	5-20-31	4206 10911	107 151	4651	0	4651	0	4651	YES	0	0	59	I	
5842	WL	ARTHUR P. + LILLIAN FEADOR	5-20-30	8665	142	4629	0	4629	0	4629	YES	0	0	60	I	

SUMMARY OF ADDITIONAL RIGHT OF WAY

FED. RD.	STATE	PROJECT
2	OHIO	I-90-1(54)

670
713

CUYAHOGA COUNTY
CUY-90-10.40
LIMITED ACCESS
RIGHT OF WAY PLANS

24
65

PARCEL NO	OWNER	AUDITOR'S NO.	DEED RECORD		DEED AREA	TOTAL PRO	TO BE ACQUIRED				NET RESIDUE		SHEET NO	TYPE FUNDS	REMARKS
			BOOK	PAGE			GROSS TAKE	PRO IN TAKE	NET TAKE LAND	BLOG	LEFT	RIGHT			
5843 WL	JOSEPH G. + MARGARET KENNY	5-20-29	8626	525	4607	0	4607	0	4607	YES	0	0	60	I	
5844 WL	JOHN A. + FRANCES BROWN	5-20-28	4328	551	4586	0	4586	0	4586	YES	0	0	60	I	
5845 WL 5845 EL	EDWARD S. + NANCY L. SAMPSON	5-19-72	10109	34	4564	0	4083 481	0	4083 481	YES	0	0	60	I	COMBINED W/5954 EL SOLD DATE OF TRANSFER RECORDED IN VOL. PG.
5846 WL 5846 EL	BORIS + TAMILA NOVIK	5-19-71	10946	465	4542	0	1433 3109	0	1433 3109	YES	0	0	60	I	
5847 WD	GEORGE + EDNA ROGERS	5-19-70	7668	280	4520	0	185	0	185	NO	0	4335	60	I	
5848 TO 5858															NOT USED
5859 WD 5859 T	STEVE + ANNA MICHELLER	5-21-80	12359	289	4249	0	390 343	0	390 343	NO	3859	0	58 58	I I	GRADING
5860 WD 5860 T 5860 EL	FLOYD C. + ROSE A. ROSE	5-20-43	11603	279	4370	0	656 3714 3714	0	656 3714 3714	YES	0	0	58 58	I I	GRADING + REMOVE STRUCTURE UNECONOMIC RESIDUE
5861 T	DIANE M. SAMPSON	5-20-44	12937	85	4338	0	646	0	646	NO	0	4338	58	I	GRAD., CONST. DRIVE + SIDEWALK
5862 T	JOSEPH J. + MADELYN D. CHAVAYDA	5-20-45	6460	18	4306	0	646	0	646	NO	0	4306	58	I	GRAD. + CONST. DRIVE + SIDEWALK
5863 WL 5863 EL	JOSEPH HORWEDEL	5-20-46	2052	142	4273	0	1505 2768	0	1505 2768	YES	0	0	58	I	Sold Vol. 84-3871, Pg. 53
5864 WL 5864 EL	KATHERINE COLE	5-20-47	10664	493	4124	0	3841 283	0	3841 283	YES	0	0	59	I	Sold Vol. 84-3871, Pg. 53
5865 WL	HELEN R. GREEN	5-20-48	9425	303	4098	0	4098	0	4098	YES	0	0	59	I	
5866 WL	JOSEPH F. + MILDRED A. BIHARY	5-20-49	10315	384	4066	0	4066	0	4066	YES	0	0	59	I	
5867 WL	JACK D. + FRANCES JONES	5-20-50	10346	685	4035	0	4035	0	4035	YES	0	0	59	I	
5868 WL	PAUL K. WELNIESKA	5-20-51	7871	364	3982	0	3982	0	3982	YES	0	0	59	I	
5869 WL	JOSEPH + EMA PALIOKAS	5-20-52	10651	227	3430	0	3430	0	3430	YES	0	0	59	I	
5870 WL	PAULINE MCKENNA	5-20-53	6669	86	3567	0	3567	0	3567	YES	0	0	59	I	
5871 WL	MARY + JOSEPH GUZI	5-20-54	10122	144	3589	0	3589	0	3589	YES	0	0	59	I	
5872 WL	ANTONIO MIRA, EXECUTOR	5-20-55	8825	729	3613	0	3613	0	3613	YES	0	0	59	I	
5873 WL	MARY BARRETT	5-20-56	3925	629	3878	0	3878	0	3878	YES	0	0	60	I	
5874 WL	NICK + ANNA G. BOBINAC	5-20-57	6064	614	3904	0	3904	0	3904	YES	0	0	60	I	
5875 WL	FLORENCE HOMAN	5-20-58	4161	34	3928	0	3928	0	3928	YES	0	0	60	I	
5876 WL	IRENE HEGYI	5-20-59	11892 11892	339 343	3953	0	3953	0	3953	YES	0	0	60	I	
5877 WD 5877 T	FREDERICK R. + W. HENRY JONES	5-19-47	12393	315	3981	0	88 847	0	88 847	YES	0	3893	60 60	I I	GRADING + REMOVE STRUCTURE
5878 TO 5890															NOT USED
5891 WL 5891 T 5891 EL	WILLIAM E. + IRENE P. PROK	5-20-75	8260	410	4422	0	1211 3211 3211	0	1211 3211 3211	YES	0	0	58 58	I I	GRADING + REMOVE STRUCTURE UNECONOMIC RESIDUE
5892 WL	JOHN M. + MARY E. SOMOS	5-20-74	6854	216	4512	0	4512	0	4512	YES	0	0	58	I	
5893 WL	JAMES R. + VIRGINIA M. STAUFFER	5-20-73	10369	49	4602	0	4602	0	4602	YES	0	0	58	I	
5894 WL	JOSEPH F. CONROY	5-20-72	7447	171	4929	0	4929	0	4929	YES	0	0	58	I	
5895 WL 5895 T	RICHARD J. + PATRICIA A SIRCHEN	5-20-77	12364	397	3774	0	1068 296	0	1068 296	YES	2706	0	58 58	I I	GRADING
5896 WL 5896 T	FRED W. + ESSIE E. KUEBLER	5-20-78	5124	355	3774	0	1035 370	0	1035 370	YES	2739	0	61 61	I I	GRADING
5897 WL 5897 T	CLARENCE + GENEVA BROWN	5-20-79	10968	91	3774	0	1002 370	0	1002 370	YES	2772	0	61 61	I I	GRADING
5898 WL 5898 T	GEORGE A. + ARLENA M. MIHALKE	5-20-80	11809	191	3774	0	970 370	0	970 370	YES	2804	0	61 61	I I	GRADING
5899 WL 5899 T	ROBERT D. + OCTAVIA ATKINSON	5-20-81	11839	157	3774	0	937 370	0	937 370	YES	2837	0	61 61	I I	GRADING
5900 WL 5900 T	MARKO + MILICA KUBAT	5-20-82	11635	373	3774	0	904 370	0	904 370	YES	2870	0	61 61	I I	GRADING
5901 WL 5901 T	MATHEW + ANNA MNICH	5-20-83	6253	181	3774	0	870 370	0	870 370	YES	2904	0	61 61	I I	GRADING

WFT	ADDED TO REMARKS PCL. 5845	4-89
HRT	ADDED PCLS. 5845EL & 5846EL	7-7-86
NAME	REVISION	DATE

SUMMARY OF ADDITIONAL RIGHT OF WAY

FED. RD.	STATE	PROJECT
2	OHIO	I-90-1(54)

671
713

CUYAHOGA COUNTY
CUY-90-10.40
LIMITED ACCESS
RIGHT OF WAY PLANS

25
65

PARCEL NO	OWNER	AUDITOR'S NO.	DEED RECORD		DEED AREA	TOTAL PRO	TO BE ACQUIRED				NET RESIDUE		SHEET NO	TYPE FUNDS	REMARKS	
			BOOK	PAGE			GROSS TAKE	PRO IN TAKE	NET TAKE		LEFT	RIGHT				
									LAND	BLOG						
5902 WL 5902 T	WILLIAM + TIMOTHY, JR. COSTELLO	5-20-84	10147 10621	7 247	3774	0	838 370	0	838 370	YES		2936	0	61 61	I I	GRADING
5903 WL	JOHN P. + ELIZABETH GUARNERA	5-20-92	7877	284	3774	0	3774	0	3774	YES		0	0	58	I	
5904 WL	LAVERNE P. ZIMMER	5-20-91	6401	636	3774	0	3774	0	3774	YES		0	0	61	I	
5905 WL	FRANCESCO A. + KATHERIN BONTEMPO	5-20-90	6496	433	3774	0	3774	0	3774	YES		0	0	61	I	
5906 WL	FERDINAND P. + LILLIAN G. GOLL	5-20-89	7234	171	3774	0	3774	0	3774	YES		0	0	61	I	
5907 WL	STEVE + KATHERINE H. MARKOVICH	5-20-88	7690	105	3774	0	3774	0	3774	YES		0	0	61	I	
5908 WL	ALBERT W. + ARLINE M. BLAIR	5-20-87	8230	688	3774	0	3774	0	3774	YES		0	0	61	I	
5909 WL	WALTON E. + EMMA A. BIRDSONG	5-20-86	7496	444	3774	0	3774	0	3774	YES		0	0	61	I	
5910 WL	PAUL E. + MARY R. HALLSTROM	5-20-85	4754	66	3774	0	3774	0	3774	YES		0	0	61	I	
5911 WD	PHILIP F. + JANET E. SPURLOCK	5-20-133	13302	85	4959	0	400	0	400	NO		4559	0	61	I	
5912 WD 5912 T	TROY C. + MADELINE METHENEY	5-20-132	13318	771	4916	0	400 1527	0	400 1527	YES		4516	0	61 61	I I	GRADING + REMOVE STRUCTURE
5913 WL	AVILIO J. + NIEVES L. ALBERT	5-20-131	10968	215	5056	0	5056	0	5056	YES		0	0	61	I	
5914 WL	PAUL C. + MARIE A. RAQUET	5-20-130	5243	376	5010	0	5010	0	5010	YES		0	0	61	I	
5915 WL	MARY KOLLAR	5-20-129	6693	355	4785	0	4785	0	4785	YES		0	0	61	I	
5916 TO 5919																NOT USED
5920 WL	HENRY H. + HELEN BEAUDDIN	5-20-71	5637 10312	596 438	4173	0	4173	0	4173	YES		0	0	58	I	
5921 WL	EDWARD D. + CHARLENE G. HARDIN	5-20-70	9983	283	4067	0	4067	0	4067	YES		0	0	58	I	
5922 WL	PAUL + MARY SCHLACHTER	5-20-69	4974	581	4149	0	4149	0	4149	YES		0	0	59	I	
5923 WL	WILLIAM C. + EDWYNA L. DOLLY	5-20-68	11601	265	4245	0	4245	0	4245	YES		0	0	59	I	
5924 WL	GEORGE F. + EILEEN A. CLEMENS	5-20-67	9064	604	4556	0	4556	0	4556	YES		0	0	59	I	
5925 WL	PAUL K. + ERMA G. GERRITY	5-20-93	8286	692	3570	0	3570	0	3570	YES		0	0	58	I	
5926 WL	VIRGIL L. + FAY A. JUDSON	5-20-94	8291	29	4428	0	4428	0	4428	YES		0	0	61	I	
5927 WL	EMIL J. + VANDA D. KWACZALA	5-20-95	8275	335	3570	0	3570	0	3570	YES		0	0	61	I	
5928 WL	MOLLIE + CHARLES CHURCHILL	5-20-96	3363	365	3570	0	3570	0	3570	YES		0	0	61	I	
5929 WL	JIMMIE D. + BETTY J. SAWYER	5-20-97	11676	783	3570	0	3570	0	3570	YES		0	0	61	I	
5930 WL	MARY BUKVIC	5-20-98	5672	468	3570	0	3570	0	3570	YES		0	0	61	I	
5931 WL	JOHN R. + LOUIS R. KEITH	5-20-99	9937	586	3570	0	3570	0	3570	YES		0	0	61	I	
5932 WL	ALICE T. BATES	5-20-100	8207	421	3570	0	3570	0	3570	YES		0	0	61	I	
5933 WL	ELEANOR J. CULLEN	5-20-101	10333	530	3570	0	3570	0	3570	YES		0	0	61	I	
5934 WL	JOHN W. + JEAN A. KRESOJA	5-20-109	8281	560	3570	0	3570	0	3570	YES		0	0	59	I	
5935 WL	ALBERT NOORT	5-20-108	7872	3	2712	0	2712	0	2712	YES		0	0	62	I	
5936 WL	ROBERT J. + LEILA J. STREIDL	5-20-107	6852	394	3570	0	3570	0	3570	YES		0	0	62	I	
5937 WL	JOSEPHINE CRAIG	5-20-106	10670	491	3570	0	3570	0	3570	YES		0	0	62	I	
5938 WL	JACK MOTT PRICE	5-20-105	10331	313	3570	0	3570	0	3570	YES		0	0	62	I	
5939 WL	JOHN S. + CONNIE A. EUBANKS	5-20-104	11613	309	3570	0	3570	0	3570	YES		0	0	62	I	
5940 WL	GEORGE T. + NANCY C. BACIK	5-20-103	11639	457	3570	0	3570	0	3570	YES		0	0	62	I	
5941 WL	HARRY R. SCOBIE + PEARL M. SCOBIE	5-20-102	9033 11123	484 115	7140	0	7140	0	7140	YES		0	0	62	I	
5942 WL	PHILIP E. + BETTY M. SUSTERSIC	5-20-128	10688	421	4844	0	4844	0	4844	YES		0	0	61	I	
5943 WL	ZENIA VARDN AND ALEXANDER D. + GERTRUDE KONONOFF	5-20-127	9423	628	5100	0	5100	0	5100	YES		0	0	61	I	
5944 WL	MARTIN + GLADYS REDDVAN	5-20-126	7223	708	4935	0	4935	0	4935	YES		0	0	61	I	

SUMMARY OF ADDITIONAL RIGHT OF WAY

FED. RD.	STATE	PROJECT
2	OHIO	I-90-1(54)

672
713

CUYAHOGA COUNTY
CUY-90-10.40
LIMITED ACCESS
RIGHT OF WAY PLANS

26
65

PARCEL NO	OWNER	AUDITOR'S NO.	DEED RECORD		DEED AREA	TOTAL PRO	TO BE ACQUIRED				NET RESIDUE		SHEET NO	TYPE FUNDS	REMARKS
			BOOK	PAGE			GROSS TAKE	PRO IN TAKE	NET TAKE LAND	BLOG	LEFT	RIGHT			
5945 WL	GENEVIEVE M. + CHARLES F. DUPREY	5-20-125	7816 9720	593 23	4714	0	4714	0	4714	YES	0	0	62	I	
5946 WL	EDGAR F. RYAN	5-20-124	2771	414	4671	0	4671	0	4671	YES	0	0	62	I	
5947 TO 5949															NOT USED
5950 WL	DONALD C. + MARY E. RILEY	5-20-66	8448	451	4293	0	4293	0	4293	YES	0	0	59	I	
5951 WL	FRANKLYN E. + ANN J. WINNEN	5-20-65	5682	456	3728	0	3728	0	3728	YES	0	0	59	I	
5952 WL	JOHN T. + HELEN C. HOVAN	5-20-64	9747	512	3728	0	3728	0	3728	YES	0	0	59	I	
5953 WL	THOMAS J. + VIRGINIA T. DONLEY	5-20-63	6616	186	3728	0	3728	0	3728	YES	0	0	60	I	
5954 WL EL	JERRY D. + ROSE MARIE RAMEY	5-20-62	11661	407	3728	0	2278 1450	0	2278 1450	YES	0	0	60	I	Sold Vol. 87-5617 Pg. 34
5955 WL EL	JOSEPH S. + THERESA R. SLISKO	5-20-61	7604	715	3728	0	119 3609	0	119 3609	YES	0	0	60	I	Sold Vol. 87-5617 Pg. 34
5956 TO 5969															NOT USED
5970 WL	GEORGE P. + GOLDIE J. CEHELNIK	5-20-110	9991	47	4517	0	4517	0	4517	YES	0	0	59	I	
5971 WL	CARL R. + MARY ANN HULSE	5-20-111	11136	553	3727	0	3727	0	3727	YES	0	0	59	I	
5972 WL	ALICE NICHOLSON	5-20-112	4766	113	3727	0	3727	0	3727	YES	0	0	59	I	
5973 WD	MILLARD S. + DELORES D. LEONARD	5-20-113	12324	517	3727	0	3727	0	3727	YES	0	0	60	I	ACQUIRED AS 5973 WL
5974 T	DENNIS J. + ROSEMARY FISCHBACH	5-20-114	12131	511	3727	0	39	0	39	NO	0	3727	60	I	GRADING
5975 TO 5989															NOT USED
5990 WL	ANGELINE GIALLORETO	5-20-123	5884	79	4834	0	4834	0	4834	YES	0	0	62	I	
5991 WL WD	STEVE, JR. + ALICE L. BOGNAR	5-20-122	4586	668	3728	0	3728 2939	0	3728 2939	YES	0	0	62	I	PURCHASED AS PARCEL 5991 WD PURCHASED AS PARCEL 5991 WD (SEE NOTE)
5992 T	JOSEPHINE A. + STEPHEN J. STIEBER	5-20-121	7099	710	3728	0	350	0	350	NO	3728	0	62	I	GRADING
5993 T	JOHN J. + THERESA KULINA	5-20-120	7824	371	3728	0	175	0	175	NO	3728	0	62	I	GRADING
5994 TO 6004															NOT USED
6005 WL 6005 WD	COOK COFFEE COMPANY	5-19-103	10140	395	102849	0	8563 307	0	8563 307	NO NO	0	93979	62 62	I I	
6006 TO 6022															NOT USED
6023 WD	JAMES V. + YOLANDA B. SNYDER	5-25-4	9068	312	3750	0	250	0	250	NO	0	3500	61	I	
6024 WD	EVA HITZ	5-25-3	4871 12315	587 957	5800	0	400	0	400	NO	0	5400	61	I	
6025 WL	RUBY NOBLETT + FLOYD E. WILLIAMS	5-25-2	8490	274	4400	0	4400	0	4400	YES	0	0	61	I	
6026 WL	JOHN B. + SUDA KINGRY	5-25-1	8809	394	4400	0	4400	0	4400	YES	0	0	61	I	
6027 WL	LAWRENCE J. + EMMA BOROSH	5-25-64 5-25-63	9450	736	4600	0	4600	0	4600	YES	0	0	63	I	
6028 TO 6040															NOT USED
6041 WL	HILDRED STIRLING	5-25-62	10355 10355	47 53	4800	0	4800	0	4800	YES	0	0	63	I	
6042 WL	GERTRUDE M. SNIPPEL	5-25-61	4822	656	4800	0	4800	0	4800	YES	0	0	63	I	
6043 WL	KATHERINE SHWETZ + DLGA WEBBER	5-25-60	9746 11686	406 743	4140	0	4140	0	4140	YES	0	0	63	I	
6044 WL	MARTIN S. WALD	5-25-59	10671	691	4140	0	4140	0	4140	YES	0	0	63	I	
6045 WL	NORMAN W. SMITH	5-25-58	9045	283	4140	0	4140	0	4140	YES	0	0	63	I	
6046 WL	ERMA M. WEISSBERG	5-25-57	4863	654	4140	0	4140	0	4140	YES	0	0	63	I	
6047 WL	GEORGE R. + CARRIE L. FINLEY	5-25-56	11700	85	4140	0	4140	0	4140	YES	0	0	63	I	
6048 WL	FRANK + MARY OFFENBACHER	5-25-55	5039	642	4140	0	4140	0	4140	YES	0	0	63	I	
6049 WL 6049 SA	JONAH D. + MARGARET STEVENS	5-25-54	9459	108	4855	0	4205 650	0	4205 650	YES YES	0	0	63	I 100% STATE	SPECIAL WAIVER OF DAMAGES FOR GARAGE ON PRIVATE PROPERTY REMOVED BY STATE DEMOLITION CONTRACTOR
6050 WL	WILLIAM F. + LOLA J. CALDARONI	5-25-53	10199	60	4200	0	4200	0	4200	YES	0	0	63	I	
6051															NOT USED

NOTE:
PARCEL 5991 EL
DATE OF TRANSFER- 5-5-82
RECORDED IN VOL. 15667 PG. 249

WFT	Added to Remarks Pcl. 5954 EL	4-89
HRT	ADDED PCL. 5954 & 5955	6-17-86
H.R.T	PCL. 5991 EL-ADDED REMARKS	11-16-82
NAME	REVISION	DATE

SUMMARY OF ADDITIONAL RIGHT OF WAY

FED. RD.	STATE	PROJECT
2	OHIO	I-90-1(54)

673
713

CUYAHOGA COUNTY
CUY-90-10.40
LIMITED ACCESS
RIGHT OF WAY PLANS

27
65

PARCEL NO	OWNER	AUDITOR'S NO.	DEED RECORD		DEED AREA	TOTAL PRO	TO BE ACQUIRED				NET RESIDUE		SHEET NO	TYPE FUNDS	REMARKS
			BOOK	PAGE			GROSS TAKE	PRO IN TAKE	NET TAKE LAND	BLOG	LEFT	RIGHT			
6052 WL	STEVEN + ELIZABETH TABOR	5-25-34	9074	3	8585	0	8585	0	8585	YES	0	0	63	I	
6053 TO 6059															NOT USED
6060 WL	ANNA + JOHN GRAVEN	5-24-53	5610	225	4938	0	4938	0	4938	YES	0	0	61	I	
6061 WL	FRED E. + DOROTHY BAILEY	5-24-54	8806	718	4875	0	4875	0	4875	YES	0	0	61	I	
6062 WL	MARTHA M. VAN RIET	5-24-55	5469	495	4875	0	4875	0	4875	YES	0	0	61	I	
6063 WL	HAROLD K. + FLORENCE DAVEY	5-24-56	4197	494	4875	0	4875	0	4875	YES	0	0	61	I	
6064 WL	LILA JOAN MURDOCK AND CLINTON D. + MARQUEVILLE MURDOCK	5-24-57	8435	254	4875	0	4875	0	4875	YES	0	0	62	I	
6065 WL	DORIS L. + WILLIAM T. HERRING	5-24-58	10601	717	4831	0	4831	0	4831	YES	0	0	62	I	
6066 WL	JOHN F. + ALICE A. YACOVELLA	5-24-52	8475	491	4255	0	4255	0	4255	YES	0	0	63	I	
6067 WL	ROBERT C. + LILLIAN E. FRONCKOWIAK	5-24-51	8493	628	4255	0	4255	0	4255	YES	0	0	63	I	
6068 WL	BODO W. + ANNA PANNWITZ	5-24-50	10990	711	4255	0	4255	0	4255	YES	0	0	63	I	
6069 WL	ROBERT J. BEASLEY	5-24-49	8474 10124	217 687	4255	0	4255	0	4255	YES	0	0	63	I	
6070 WL	ARTHUR CHARLES + CAROL M. MILES	5-24-48	10652	539	4255	0	4255	0	4255	YES	0	0	63	I	
6071 WL	DESMONE Y. REALTY COMPANY	5-24-47	11172	403	4255	0	4255	0	4255	YES	0	0	63	I	
6072 WL	ANNA GUGER	5-24-46	7894 10196	642 284	4255	0	4255	0	4255	YES	0	0	63	I	
6073 WL	DAVID F. + JACQUELINE HAYNES AND HAROLD L. + SUSAN KLARREICH	5-24-45	10396	1	4255	0	4255	0	4255	YES	0	0	63	I	
6074 WL	JOHN F. + ALICE YACOVELLA	5-24-44	11396	281	4255	0	4255	0	4255	YES	0	0	63	I	
6075 WL	EDGAR F. + VIRGINIA M. WATRUS	5-24-43	9979	185	4020	0	4020	0	4020	YES	0	0	63	I	
6076 WL	HOWARD F. + JUDITH A. HELMS	5-24-114	11607	457	4369	0	4369	0	4369	YES	0	0	64	I	
6077 WL	MICHAEL + ALICE KILBANE	5-24-113	8623	650	4351	0	4351	0	4351	YES	0	0	64	I	
6078 WL	ESTILL AND OPAL HALL	5-24-112	11343	203	4333	0	4333	0	4333	YES	0	0	64	I	
6079 WL	CECIL + LULA KING	5-24-111	11639	493	4316	0	4316	0	4316	YES	0	0	64	I	
6080 WL	ANTON + MARY KOSTOHRYZ	5-24-110	10982	255	4297	0	4297	0	4297	YES	0	0	64	I	
6081 WL	VALENTYN + LIANE WDWK	5-24-109	10629	439	4279	0	4279	0	4279	YES	0	0	64	I	
6082 WL	HARRY C. KARN	5-24-108	8049	739	4261	0	4261	0	4261	YES	0	0	64	I	
6083 WL	SAMMY + BETTY PASTORIAL	5-24-107	11378	441	4131	0	4131	0	4131	YES	0	0	64	I	
6084 WL	JAMES W. + VERNICE L. LYNN	5-24-106	10321	724	4111	0	4111	0	4111	YES	0	0	64	I	
6085 WL	ALBERT + KATHERINE GANTOS	5-24-105	10353	723	4203	0	4203	0	4203	YES	0	0	64	I	
6086 WL	PHILIP + LEONARDA ANN MARCHUK, JR	5-24-42	11106	447	4750	0	4750	0	4750	YES	0	0	63	I	
6087 WL	JOE + MARIE T. SONNANTE	5-24-41	5223	249	4750	0	4750	0	4750	YES	0	0	63	I	
6088 WL	WILBERT + MARY VETROVSKY	5-24-40	5803	205	4750	0	4750	0	4750	YES	0	0	63	I	
6089 WL	ALBERT + ALMA L. EHLE	5-24-39	8640	49	4750	0	4750	0	4750	YES	0	0	64	I	
6090 WL	FRED J. NUSS	5-24-38	10378	165	4750	0	4750	0	4750	YES	0	0	64	I	
6091 WL	ELIZABETH STRINGER *EXECUTRIX OF THE ESTATE OF ARTHUR E. STRINGER, DECEASED*	5-24-37	9472	560	4706	0	4706	0	4706	YES	0	0	64	I	
6092 TO 6099															NOT USED
6100 WL	DORIS RUTT	5-24-59	7064 8429	313 5	4126	0	4126	0	4126	YES	0	0	62	I	
6101 WL	ELIZABETH MOLLNER	5-24-60	7832 12114	105 283	3500	0	3500	0	3500	YES	0	0	62	I	
6102 WL	ETHEL L. WOLF	5-24-115	8010 12199	531 385	2756	0	2756	0	2756	YES	0	0	62	I	

SUMMARY OF ADDITIONAL RIGHT OF WAY

FED. RD.	STATE	PROJECT
2	OHIO	I-90-1(54)

674
713

CUYAHOGA COUNTY
CUY-90-10.40
LIMITED ACCESS
RIGHT OF WAY PLANS

28
25

PARCEL NO	OWNER	AUDITOR'S NO.	DEED RECORD		DEED AREA	TOTAL PRO	TO BE ACQUIRED				NET RESIDUE		SHEET NO	TYPE FUNDS	REMARKS
			BOOK	PAGE			GROSS TAKE	PRO IN TAKE	NET TAKE LAND	BLDG	LEFT	RIGHT			
6103	WD	CHARLIE V. + REGINA FARRIS	5-24-61	11131 231	4750	0	210	0	210	NO	0	4540	62	I	
6104	WD	MICHAEL & KATHRYN EVANS	5-24-62	12758 993	4750	0	210	0	210	NO	0	4540	62	I	
6105	WD	HOWARD C. + ESTELLE M. HUNT	5-24-63	9782 147	3405	0	180	0	180	NO	0	3225	62	I	
6106	WD	WILLIAM E. + BETTY JANE BORTS	2-24-64	10607 601	5459	0	240	0	240	NO	0	5219	62	I	
6107 TO 6119															NOT USED
6120	WL	GRACE C. KRAUSS	5-24-79	12375 471	3495	0	3495	0	3495	YES	0	0	64	I	
6121	WL	DOROTHY F. WIER	5-24-80	11128 281	3191	0	3191	0	3191	YES	0	0	64	I	
6122	WL	PAUL J. + AGNES E. NOVOTNY	5-24-81	7867 735	3214	0	3214	0	3214	YES	0	0	64	I	
6123	WL	GERTRUDE B. + CHARLES J. CYBULSKI	5-24-82	5462 220	3062	0	3062	0	3062	YES	0	0	64	I	
6124 TO 6139															NOT USED
6140	WL	DORIS M. LITTERIA + COLETTA M. MONREAL, CLARICE C. FELDCAMP, LIFE ESTATE	5-24-83	11177 721	3261	0	3261	0	3261	YES	0	0	64	I	
6141	WL	HUGH A. + CAROLE J. KESSLER	5-24-84	10379 246	3364	0	3364	0	3364	YES	0	0	64	I	
6142	WL	MARIE SOULIER	5-24-85	4616 496	3378	0	3378	0	3378	YES	0	0	64	I	
6143 TO 6159															NOT USED
6160	WL	CLIFFORD L. + GLORIA J. MURTON	5-24-101	11620 611	2856	0	2856	0	2856	YES	0	0	64	I	
6161	WL	BERTHA F. PHELPS	5-24-100	9466 731	2829	0	2829	0	2829	YES	0	0	64	I	
6162 TO 6179															NOT USED
6180	WL	CLARK LODGE #764, KNIGHTS OF PYTHIAS	5-24-36	12305 53	6699	0	6699	0	6699	YES	0	0	64	I	
* 5507	PR	HARRY ADELMAN, DAVID MICKEY ADELMAN & MANNY ADELMAN	5-13-4 5-14-1,2,3,159 160,161 & 162	12923 73#85 12933 91 13374 817 13183 973	212866	0	NO TAKE	2/2866	NO TAKE	NO	0	2/2866	49B	I	LOSS OF RIGHTS TO RAILROAD SPUR

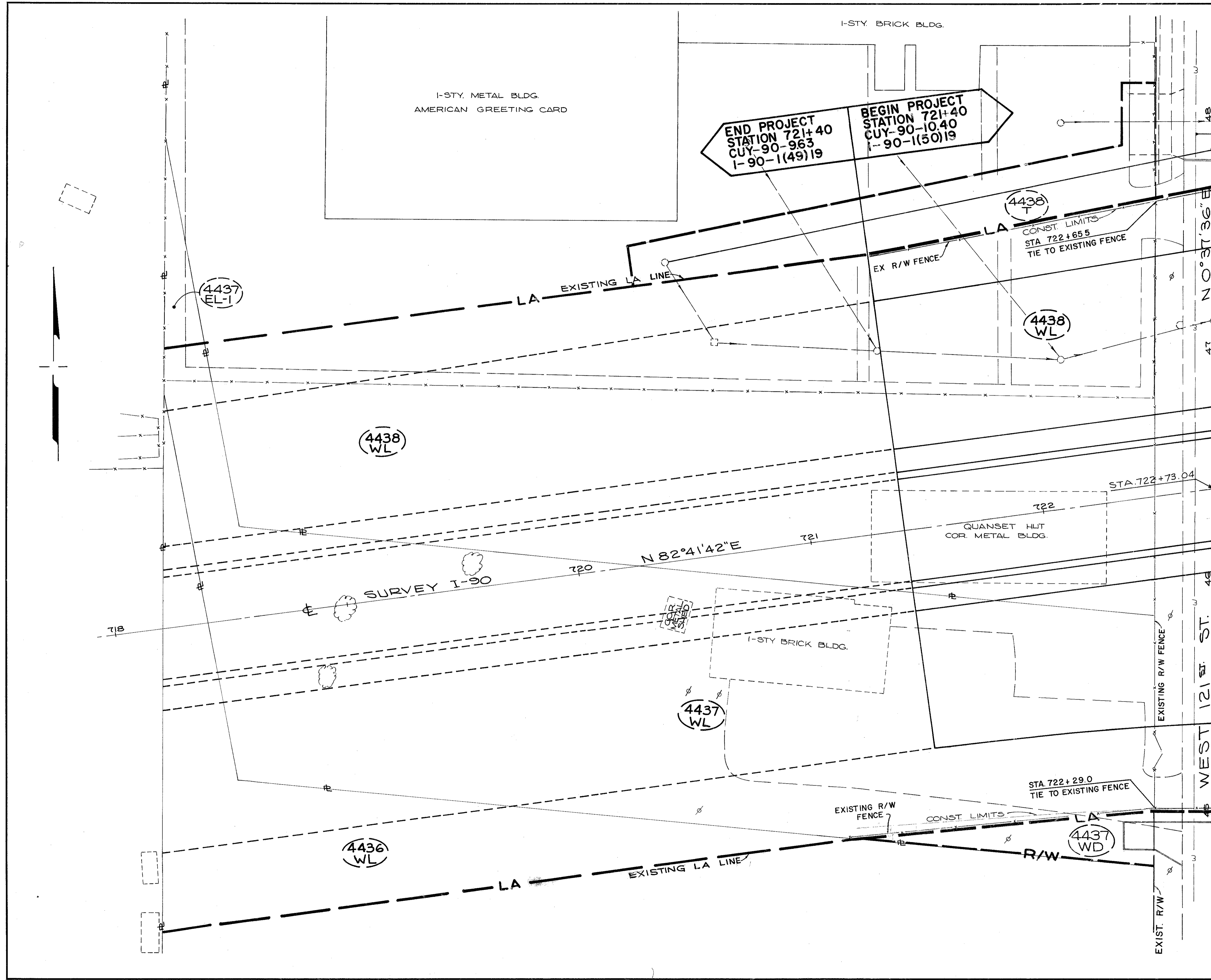
FED. RD.	STATE	PROJECT
2	OHIO	I-90-1 (54)

675
713

CUYAHOGA COUNTY
CUY-90-10.40
LIMITED ACCESS
RIGHT OF WAY PLANS

29
65

NOTE:
ALL PARCELS SHOWN
ON THIS SHEET TO
BE ACQUIRED FOR
PROJECT CUY-90-963



MATCH R/W SHEET N: 30

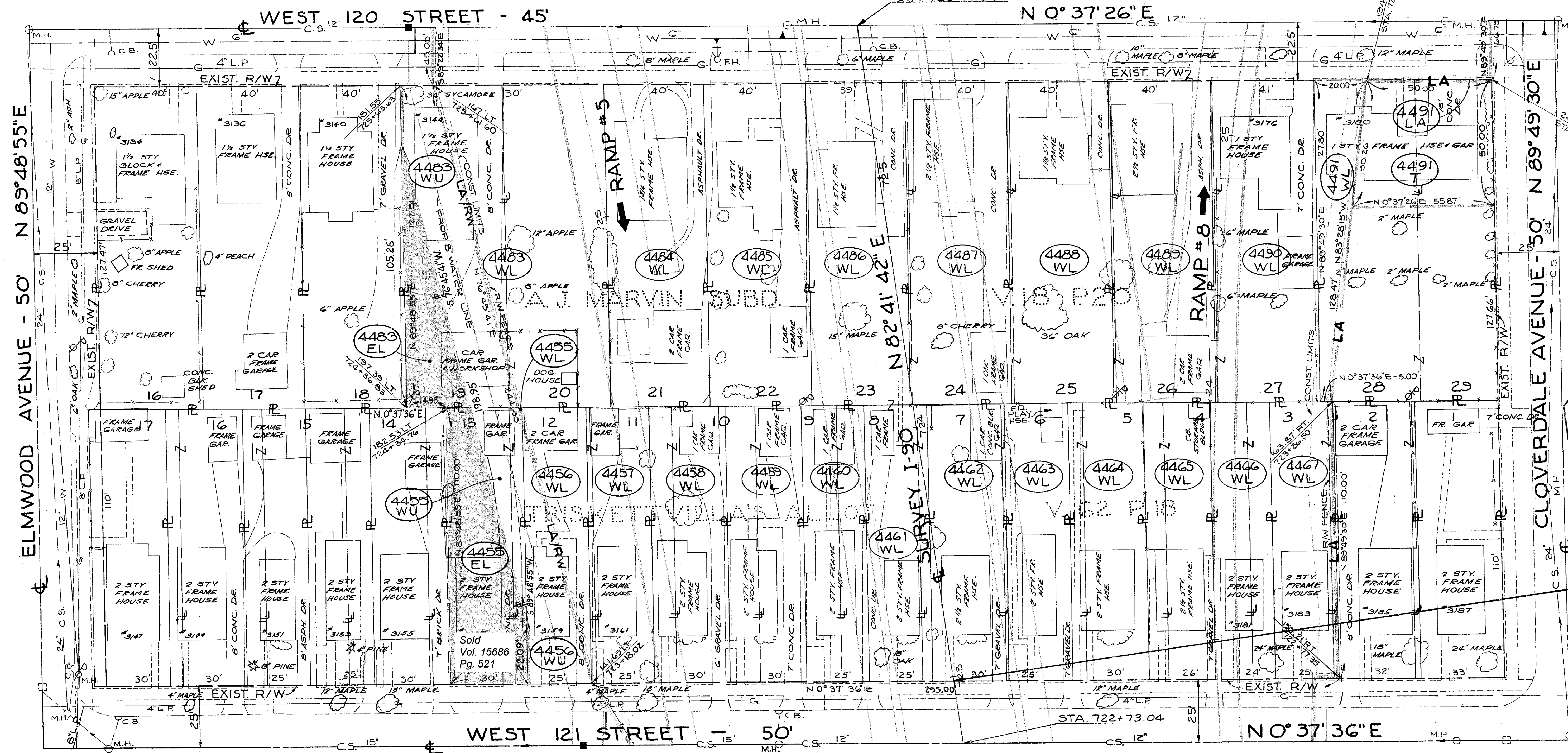
SCALE 1" = 20'

DAS.	FENCE REVISION	3/17/75
NAME	REVISION	DATE

RIGHT OF WAY PLANS

MATCH R/W SHEET N^o 31

MATCH R/W SHEET N^o 32



BEGIN ACQUISITION
CUY-90-10.40 (CONST.)
STA. 722+98.28

END ACQUISITION
CUY-90-9.63 (CONST.)
STA. 722+98.28

MATCH R/W SHEET N^o 29

EXCESS LAND PARCELS SOLD BY STATE

PARCEL NO.	OWNER	TAKE SQ. FT.	RES.
4456WL	FRANK MORAN	1407	--
4456WU		1343	--
4457WL	H.K. & FRED J. HUSSEY	2750	--
4458WL	ORA MAE FOSTER	3300	--
4459WL	PATSY & V. SEVERO	3300	--
4460WL	LUCRETIA OPREA	2750	--
4461WL	STEPHEN A. & C. ZBIN	2750	--
4462WL	C.W. & ANN M. GREINIG	3300	--
4463WL	WALTER F. & D.M. TAYLOR	2750	--
4464WL	NADJA SHERRY	3300	--
4465WL	HERMAN J. & I. BARTEL	2860	--
4466WL	H. & G. MENDEZ	2640	--
4467WL	ROSALIE A. BOOKSHAR	2750	--
*4483WL	ROBERT E. & V. GULLA	6427	--

PARCEL NO.	OWNER	TAKE SQ. FT.	RES.
4484WL	GLADYS M. & H.A. MILLER	5102	--
4485WL	JAMES R. & T.M. BARNES	5102	--
4486WL	STEPHEN A. & C. ZBIN	4975	--
4487WL	PHILIP & SADIE WETZEL	5103	--
4488WL	ROBERT J. & N.C. LONSINGER	5104	--
4489WL	LOUIS C. & B. LITTLE	5105	--
4490WL	DANIEL V. SINGLETON	5233	--
4491WL	LOUIS & HELEN NAGY	1597	7399
4491LA		NO TAKE	
4491T		2646	
4455WL	RICHARD & P. VINSON	964	
4455WU		2405	
4455EL		7557	
4483WU		1283	

SCALE 1" = 20'

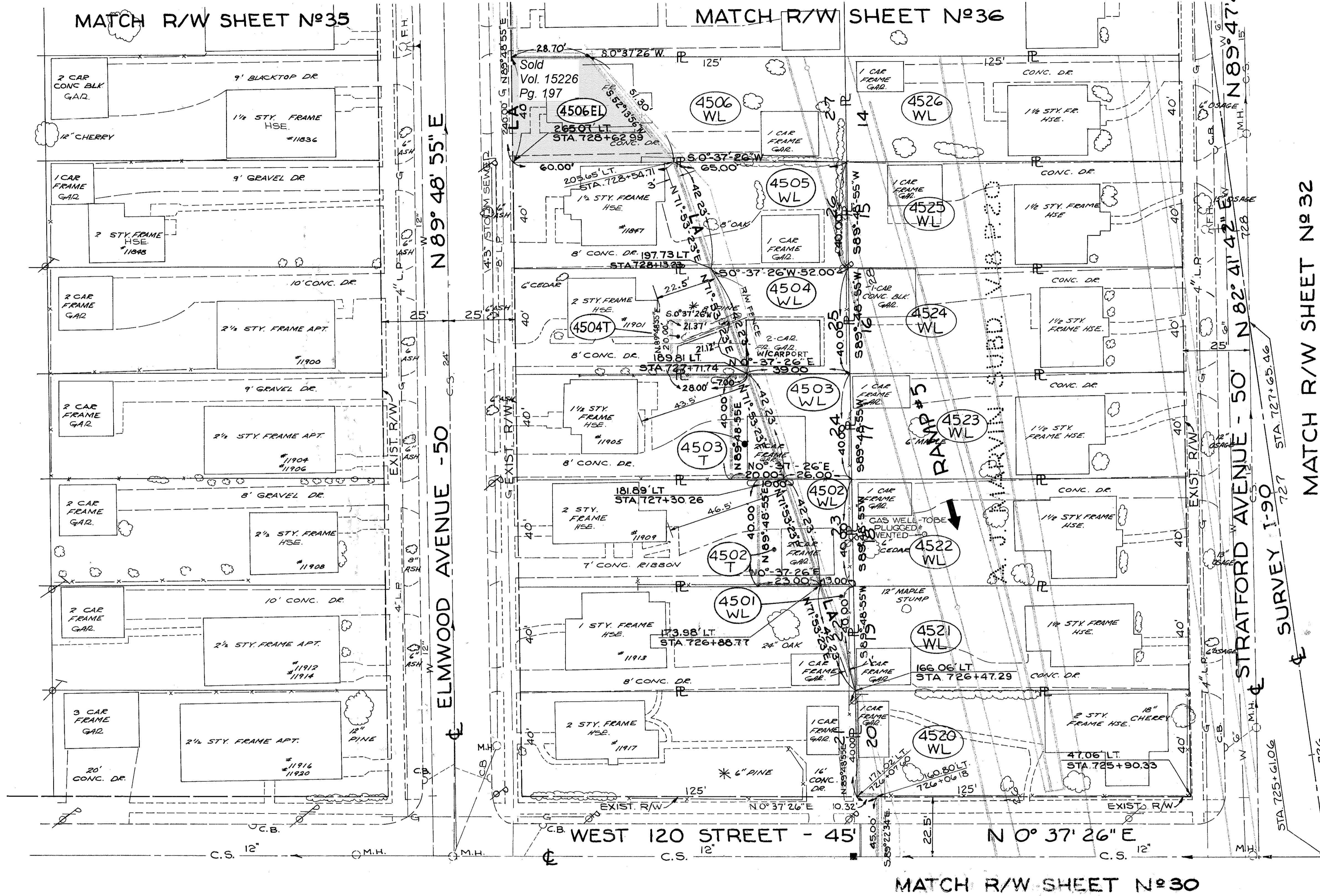
H.R.T.	REVISION	DATE
	Revised Areas-Pol.4455EL	
	#Pol.4483EL	11-19-82
HRT	Chgd. Pcls.4455U,4456U,4483U	
	toWU;4455E,4483E to EL	5-1-74

FED. RD.	STATE	PROJECT
2	OHIO	I-90-1 (54)

CUYAHOGA COUNTY
 CUY-90-10.40
 LIMITED ACCESS
 RIGHT OF WAY PLANS

677
713

31
65



PARCEL NO.	OWNER	TAKE	RES. SQ. FT.
4501WL	GEORGE JR. & D.E. EACH	260	4740
4502WL	MARY MAZUR	780	4220
4502T		660	
4503WL	JOSEPH & K. ROMANCHIK	1300	3700
4503T		540	
4504WL	EDWARD & F. FILLAR	1820	3180
4505WL	JOSEPH C. & M. WERTMAN	2340	2660
4506WL	JOHN G. & M. STETZ	5000	
4520WL	GORDON W. & C.C. PHILLIPS	5000	
4521WL	L. TAKACS & I. NAGY	5000	
4522WL	K. T. KORNTHEUER	5000	
4523WL	JOHN P. & O.A. IMBURGIA	5000	
4524WL	MYKOLA R. & EDORKIN	5000	
4525WL	CANDACE ECKHARDT	5000	
4526WL	WILLIAM E. & F.R. HODGE	5000	
4504T	EDWARD & F. FILLAR	494	3180

SCALE 1" = 20'

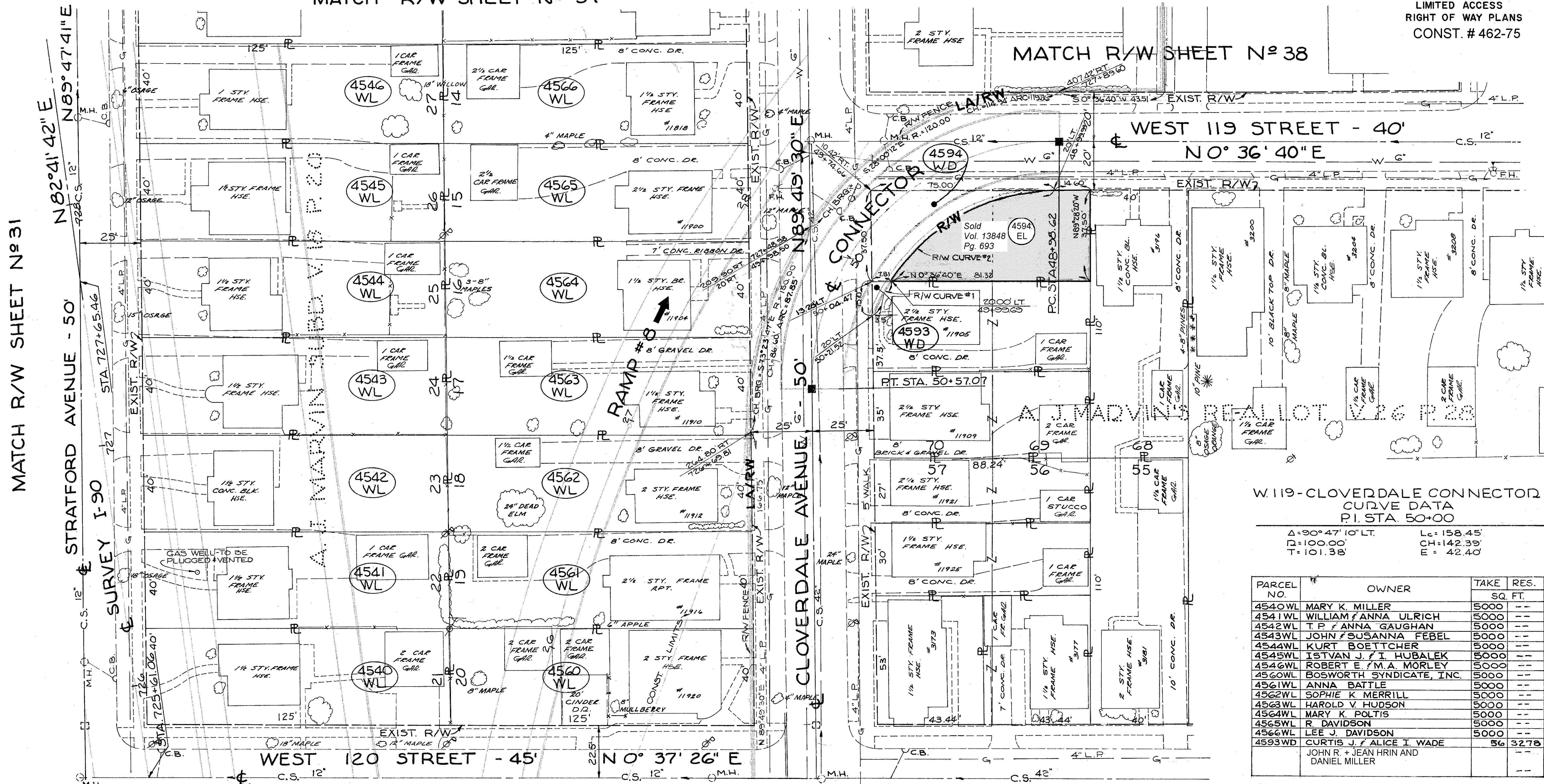
NAME	REVISION	DATE
HRT	Added Pcl. 4506EL	12-2-77
HRT	Add Parcel 4504-T	10-22-74

RIGHT OF WAY PLANS

CUYAHOGA COUNTY
CUY-90-10.40
LIMITED ACCESS
RIGHT OF WAY PLANS
CONST. # 462-75

MATCH R/W SHEET N^o 37

MATCH R/W SHEET N^o 38



MATCH R/W SHEET N^o 31

STRATFORD AVENUE - 50'

CLOVERDALE AVENUE - 50'

WEST 119 STREET - 40'
N 0° 36' 40" E

WEST 120 STREET - 45'
N 0° 37' 26" E

W. 119-CLOVERDALE CONNECTOR
CURVE DATA
P.I. STA. 50+00

Δ = 90° 47' 10" LT.	Lc = 158.45'
D = 100.00'	Ch = 142.39'
T = 101.38'	E = 42.40'

PARCEL NO.	OWNER	TAKE	RES.
4540WL	MARY K. MILLER	5000	---
4541WL	WILLIAM & ANNA ULRICH	5000	---
4542WL	T P & ANNA GAUGHAN	5000	---
4543WL	JOHN & SUSANNA FEBEL	5000	---
4544WL	KURT BOETTCHER	5000	---
4545WL	ISTVAN J. I. HUBALEK	5000	---
4546WL	ROBERT E. & M.A. MORLEY	5000	---
4560WL	BOSWORTH SYNDICATE, INC.	5000	---
4561WL	ANNA BATTLE	5000	---
4562WL	SOPHIE K MERRILL	5000	---
4563WL	HAROLD V HUDSON	5000	---
4564WL	MARY K. POLTIS	5000	---
4565WL	R. DAVIDSON	5000	---
4566WL	LEE J. DAVIDSON	5000	---
4593WD	CURTIS J. & ALICE I. WADE	56	3278
	JOHN R. & JEAN HRIN AND DANIEL MILLER		---

SCALE 1" = 20'

MATCH R/W SHEET N^o 30

R/W CURVE #1
CH. BRG. N 63° 33' 12" W
CH. = 17.44' R = 80.00'
ARC = 17.47'

R/W CURVE #2
CH. BRG. N 28° 44' 26" W
CH. = 76.50' R = 80.00'
ARC = 79.76'

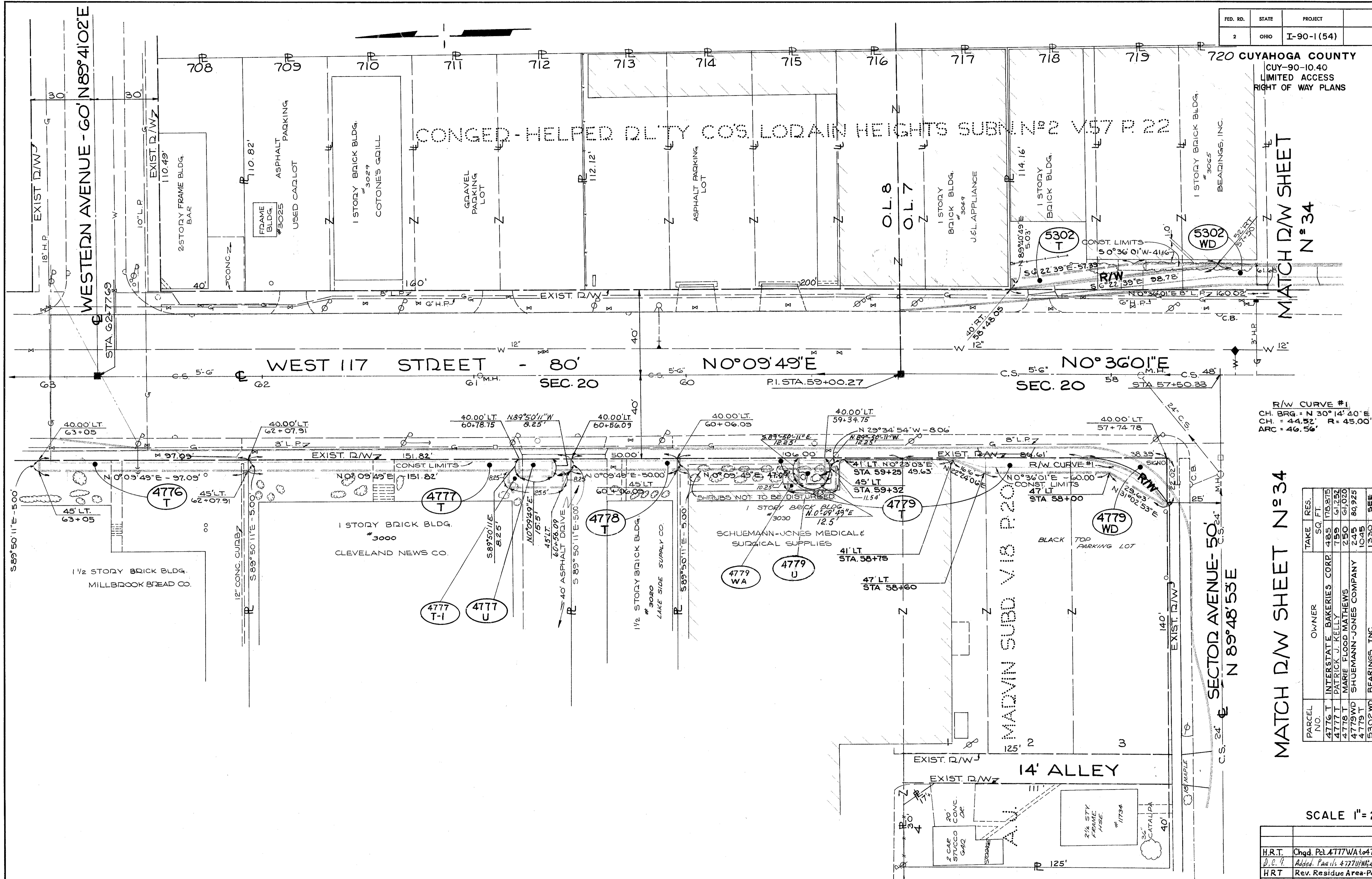
NO.	REVISION	DATE
1	PCL 4594WDER WAS A TOTAL TAKE PCL 4594T WAS NOT NEEDED AND REMOVED PCL 4594EL WAS SOLD AND WAS NOT ADDED TO THE REVISION BLOCK IN 11/1978. THE WORD SOLD HAS BEEN ADDED TO PCL 4594EL TO SHOW THAT IT HAS BEEN SOLD	02/24/00
	NAME	DATE
	REVISION	

RIGHT OF WAY PLANS

FED. RD.	STATE	PROJECT
2	OHIO	I-90-1(54)

679
713
33
65

720 CUYAHOGA COUNTY
CUY-90-10.40
LIMITED ACCESS
RIGHT OF WAY PLANS



MATCH D/W SHEET
N° 34

R/W CURVE #1
CH. BRG. = N 30° 14' 40" E
CH. = 44.52' R = 45.00'
ARC = 46.56'

MATCH D/W SHEET N° 34

PARCEL NO.	OWNER	TAKE	RES.
4776 T	INTERSTATE BAKERIES CORP	485	170,875
4777 T	PATRICK J. KELLY	759	61,252
4778 T	MARIE FLOOD MATHEWS	250	61,020
4779 WD	SCHUEMANN-JONES COMPANY	245	80,925
5302 WD	BEARINGS, INC	1045	
5302 T		1330	390 SHT. 31

SCALE 1" = 20'

H.R.T.	Chgd. Pol. 4777WA to 4777T-1	2-3-77
D.C.P.	Added. Par. 4777U/W, 4779U/W	7-24-76
HRT	Rev. Residue Area Pol. 4779	12-28-73
NAME	REVISION	DATE

RIGHT OF WAY PLANS

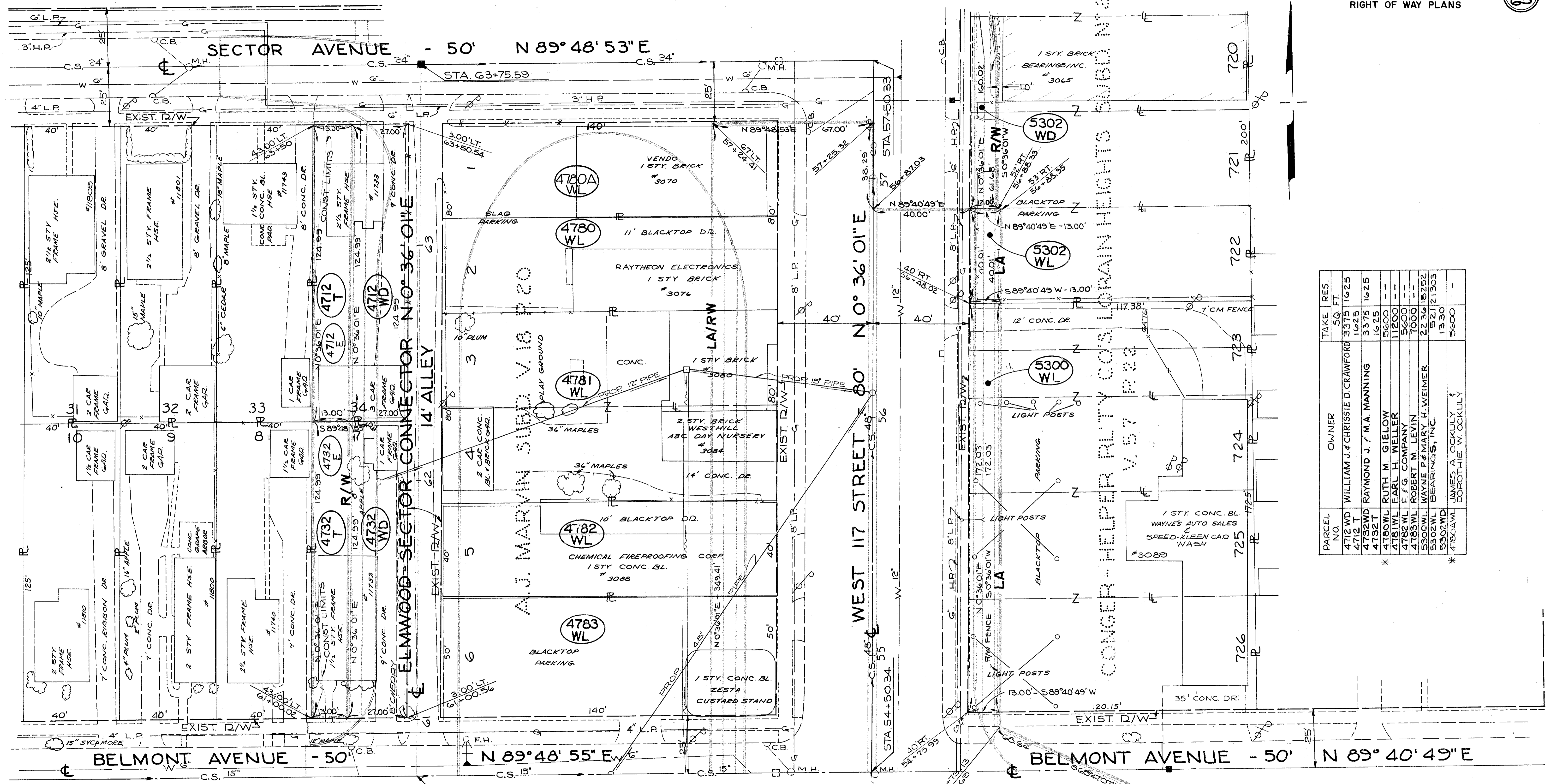
FED. RD.	STATE	PROJECT
2	OHIO	I-90-1(54)

650
713

CUYAHOGA COUNTY
CUY-90-10.40
LIMITED ACCESS
RIGHT OF WAY PLANS

34
65

MATCH R/W SHEET N° 30



MATCH R/W SHEET N° 32

MATCH R/W SHEET N° 37

PARCEL NO.	OWNER	TAKE RES. SQ. FT.
4712 WD	WILLIAM J. & CHRISTIE D. CRAWFORD	3375
4712 T		1625
4732 WD	RAYMOND J. & M. A. MANNING	3575
4732 T		1625
4780 WL	RUTH M. GIELOW	5600
4781 WL	EARL H. WELER	11200
4782 WL	F. G. COMPANY	5600
4783 WL	ROBERT M. LEVIN	7000
5300 WL	WAYNE P. & MARY H. WEIMER	22,361
5302 WD	BEARINGS, INC.	5212
5302 WD		1330
4780 AWL	JAMES A. & COKULY DOROTHIE W. COKULY	5600

SCALE 1" = 20'

D.A.S. NAME	REVISED REVISION	(STA. 56+70 RT.) DATE
		12/18/75

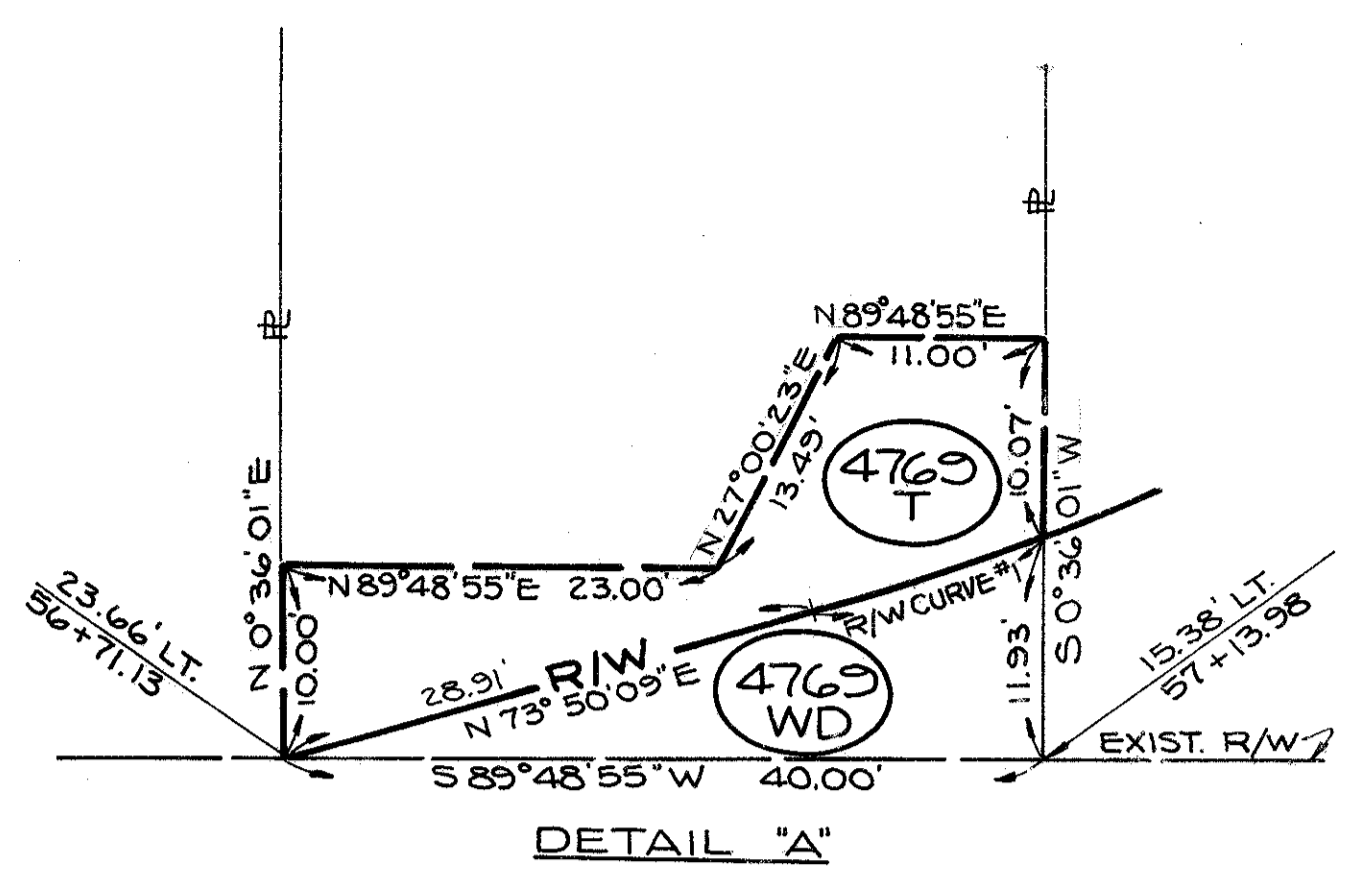
RIGHT OF WAY PLANS

FED. RD.	STATE	PROJECT
2	OHIO	I-90-1 (54)

651
713
35
65

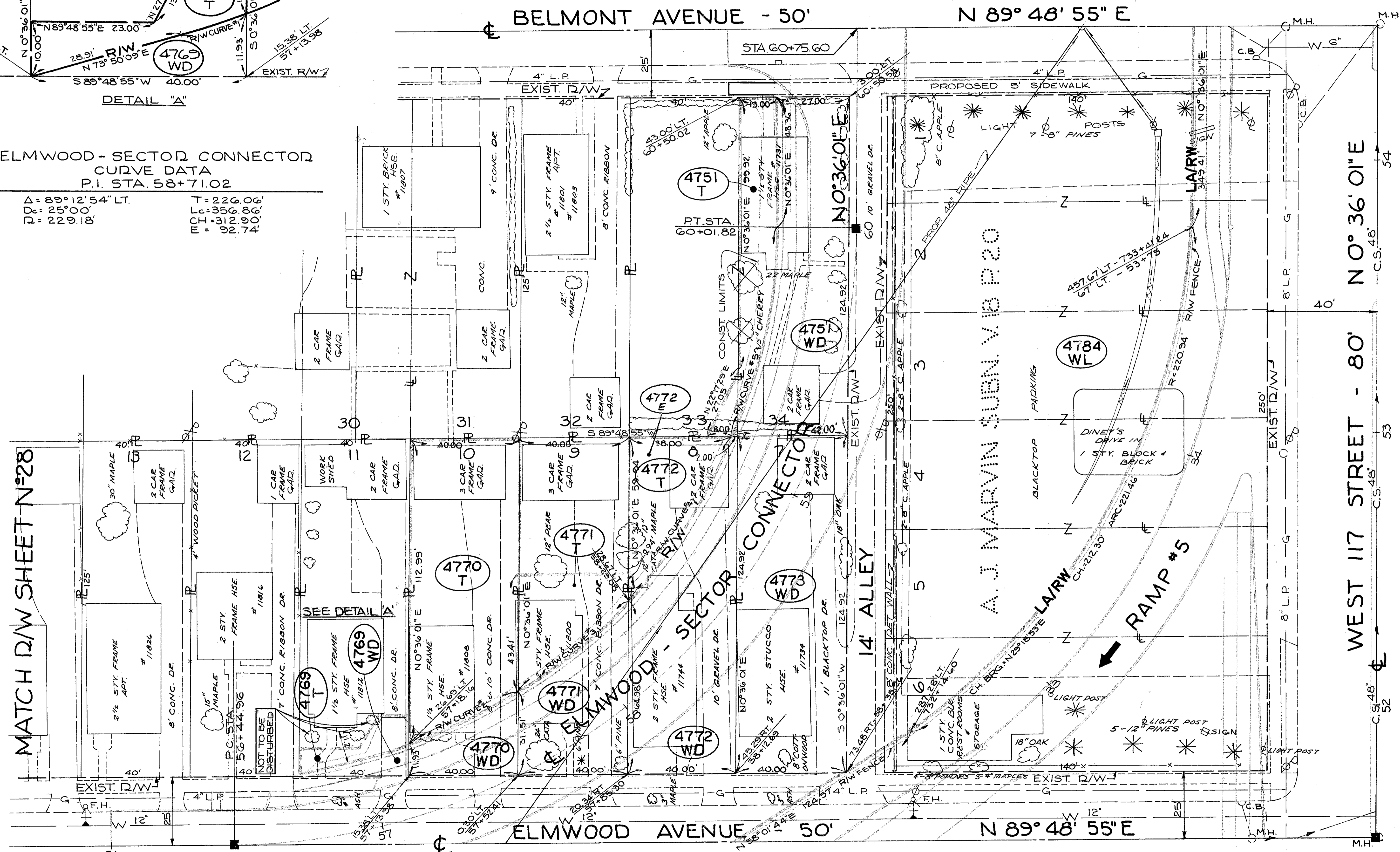
CUYAHOGA COUNTY
CUY-90-10.40
LIMITED ACCESS
RIGHT OF WAY PLANS

MATCH D/W SHEET N°34



ELMWOOD - SECTOR CONNECTOR
CURVE DATA
P.I. STA. 58+71.02

Δ = 89° 12' 54" LT.	T = 222.06'
Dc = 25° 00'	Lc = 356.80'
D = 229.18'	MCI = 312.90'
	M = 92.74'



MATCH D/W SHEET N°28

MATCH D/W SHEET N°40

MATCH D/W SHEET N°41

MATCH D/W SHEET N°33

PARCEL NO.	OWNER	TAKE RES. SQ. FT.
4751WD	MARGARET T. NEMETH	3948
4751T		6052
4769WD	STEVEN, JR. & B. CERNAN	1333
4769T		252
4770WD	JOHN J. RAGAZINSKAS	336
4770T		832
4771WD	STEVEN, JR. & BETTY B. CERNAN	4168
4771T		1570
4772WD	DIANE CERVELLI	3707
4772T		1293
4773WD	ANTHONY CUCCI	5000
4773AWL	HELEN L. SPACHTHOLZ	35000

R/W CURVE #1	R/W CURVE #2	R/W CURVE #3	R/W CURVE #4	R/W CURVE #5
CH. BRG. = N 72° 00' 48" E CH. = 13.00' R = 204.18' ARC = 13.00'	CH. BRG. = N 63° 53' 39" E CH. = 44.77' R = 204.18' ARC = 44.86'	CH. BRG. = N 50° 12' 41" E CH. = 52.51' R = 204.18' ARC = 52.66'	CH. BRG. = N 32° 45' 10" E CH. = 71.41' R = 204.18' ARC = 71.78'	CH. BRG. = N 11° 38' 28" E CH. = 78.21' R = 204.18' ARC = 78.69'

SCALE 1" = 20'

NO.	REVISION	DATE
01	Added PAR 4772 E	01/24/13

RIGHT OF WAY PLANS

FED. RD.	STATE	PROJECT
2	OHIO	I-90-1 (54)

682
713

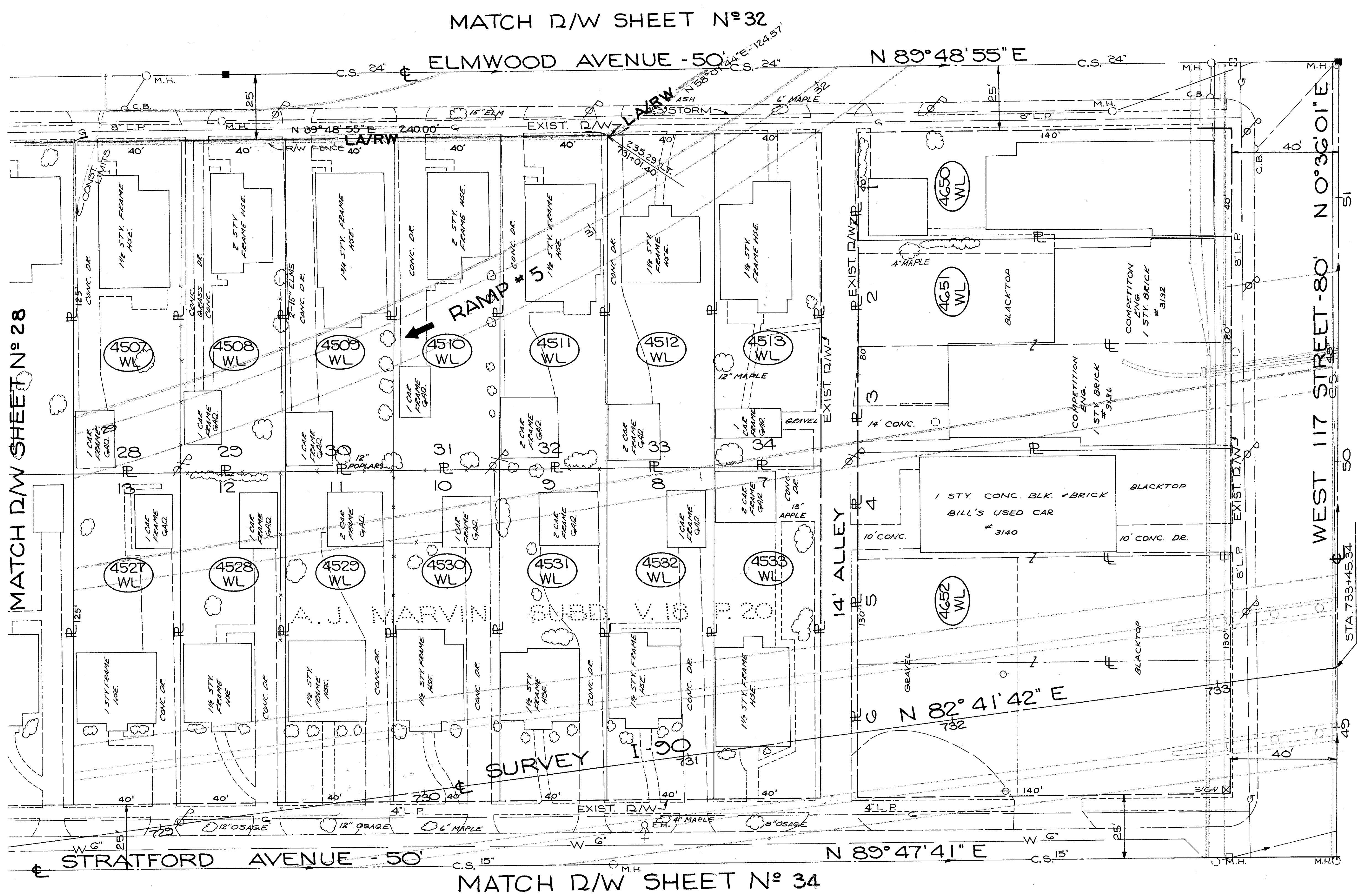
36
65

CUYAHOGA COUNTY
CUY 90 10.40
LIMITED ACCESS
RIGHT OF WAY PLANS



MATCH D/W SHEET N° 38

MATCH D/W SHEET N° 42



PARCEL NO.	OWNER	TAKE	RES. SQ. FT.
4507WL	LAURA SKOWRONSKI	5000	--
4508WL	ANNA MAE BEDNAR	5000	--
4509WL	ELIZABETH B. RUNKLE	5000	--
4510WL	ALEX F. M. J. SCHUR	5000	--
4511WL	O. D. VIRGINIA DAVIS	5000	--
4512WL	CLARA E. PIETRICK	5000	--
4513WL	ANNA R. KULIK	5000	--
4527WL	NICK F. M. LEHICKI	5000	--
4528WL	LOUIS V. VRTACNIK	5000	--
4529WL	JOSEPH J. O. TRISKA	5000	--
4530WL	ROBERT K. BETTYA MILLER	5000	--
4531WL	BARBARA PETERJOHN	5000	--
4532WL	NICK F. J. HLYNOSKY	5000	--
4533WL	CARL F. C. WALTER	5000	--
4650WL	FRANK G. J. M. GOEBELT	5600	--
4651WL	HARRY A. F. MARY BECK	11200	--
4652WL	EMILY F. G. WIEMELS	118200	--

SCALE 1" = 20'

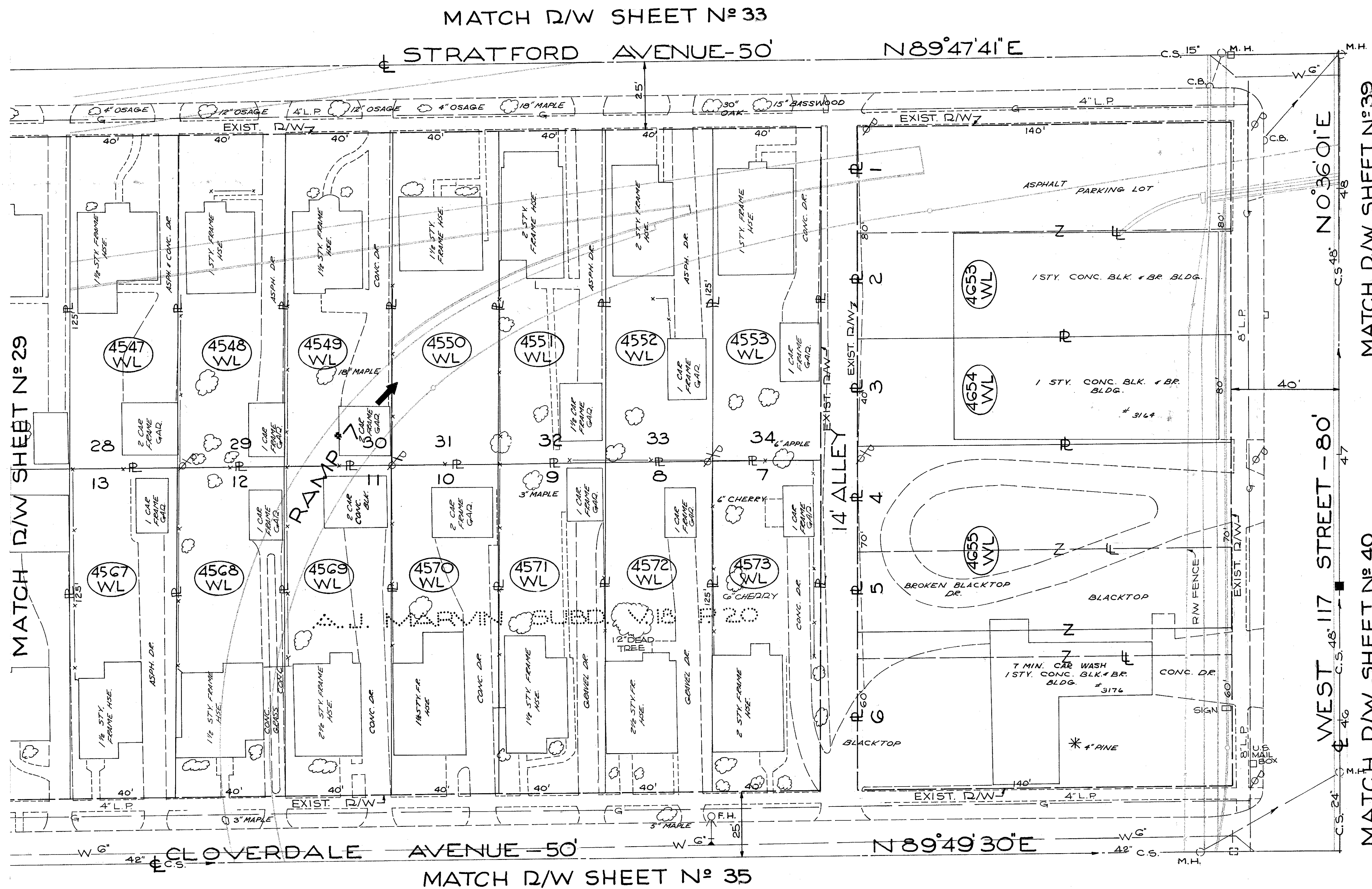
NAME	REVISION	DATE

RIGHT OF WAY PLANS

FED. RD.	STATE	PROJECT
2	OHIO	I-90-(154)

683
713
37
65

CUYAHOGA COUNTY
CUY-90-10.40
LIMITED ACCESS
RIGHT OF WAY PLANS



PARCEL NO.	OWNER	TAKE	RES.
4547 WL	FRANK & M. PREISLER	5000	---
4548 WL	WINIFRED MAY & W. A. WEBB	5000	---
4549 WL	JOHN JR. & M. M. KIERTSCHER	5000	---
4550 WL	ALEXANDER COLEMAN	5000	---
4551 WL	J. M. VALLO	5000	---
4552 WL	ORLAND P. & C. G. WALKER	5000	---
4553 WL	JOHN & A. J. SHERBA	5000	---
4567 WL	THOMAS, LEON & G. DAVIDSON	5000	---
4568 WL	STANLEY P. & P. J. DZIEKONSKI	5000	---
4569 WL	SAM & CONCETTA MARCELLINO	5000	---
4570 WL	KARL & IZIDA PETERSON	5000	---
4571 WL	RALPH W. SEGGIE	5000	---
4572 WL	MICHAEL & G. M. YANOSCIK	5000	---
4573 WL	ERNEST E. BAKER	5000	---
4654 WL	TED K. & ALMA BALL	11,226	---
4655 WL	PAUL P. & M. C. PASCAL	5,574	---
4655 WL	JOHN & M. R. RADU AND JOSEPH B. & A. R. GADOS	18,200	---

SCALE 1" = 20'

NAME	REVISION	DATE

RIGHT OF WAY PLANS

FED. RD.	STATE	PROJECT
2	OHIO	I-90-1(54)

684
713
38
65

CUYAHOGA COUNTY
CUY-90-10.40
LIMITED ACCESS
RIGHT OF WAY PLANS

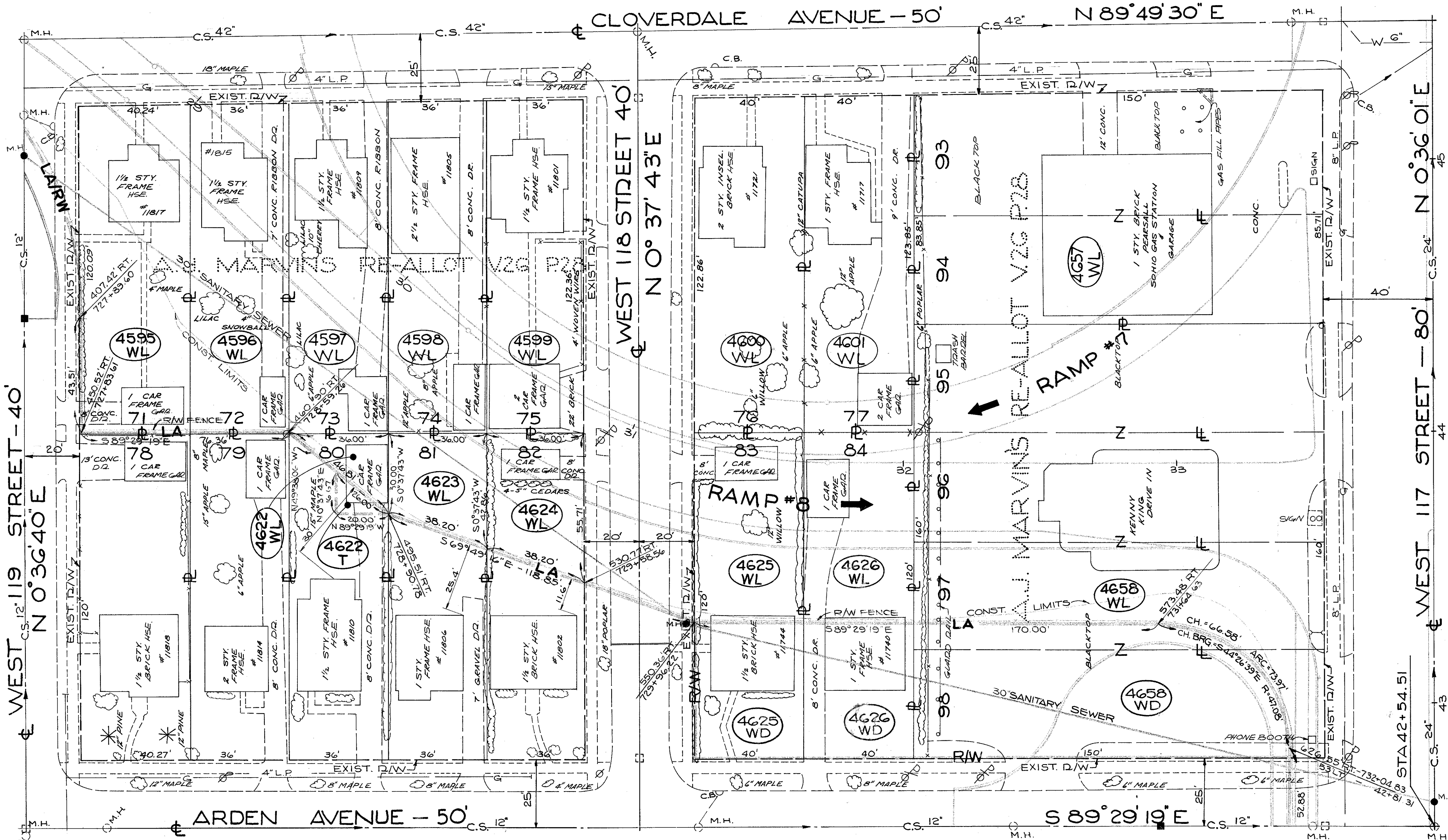
MATCH D/W SHEET N° 34

CLOVERDALE AVENUE - 50' N 89° 49' 30" E

MATCH D/W SHEET N° 29

WEST 119 STREET - 40' N 0° 36' 40" E

MATCH D/W SHEET N° 43



MATCH D/W SHEET N° 36

PARCEL NO.	OWNER	TAKE RES. SQ. FT.
4595 WL	LAWRENCE MEGOVERN	4843
4596 WL	LILLIAN NADASSY	4349
4597 WL	I. A. PHIDAKIS	4365
4598 WL	FRANK & M. DIMAURO	4383
4599 WL	SOPHIA C. PRIBISH	4397
4600 WL	MARTIN E. & M. M. HALLER	4924
4601 WL	ANNIE LEVY	4944
4622 WL	ROBERT S. & D. M. COOPER	540
4622 T		167
4623 WL	EUNICE J. CHUHRAN	1311
4624 WL	FRANCES SCHEMME	1774
4625 WL	PATRICK & E. WISE	4800
4626 WL	WILLIAM E. MILLIGAN	4800
4657 WL	HARRY PEARSALL	12717
4658 WL	KENNY KING, INC.	24000

SCALE 1" = 20'

NAME	REVISION	DATE

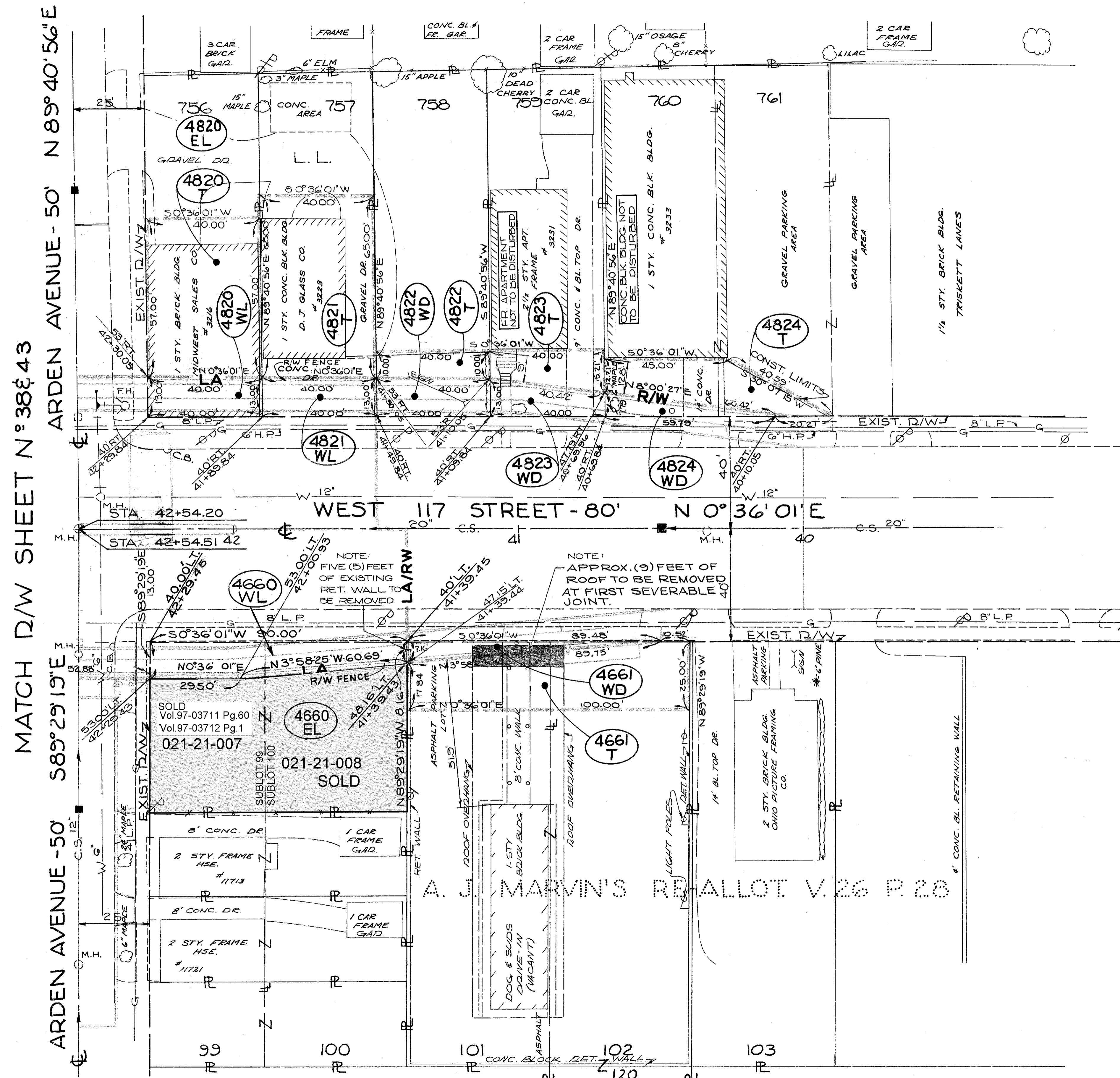
RIGHT OF WAY PLANS

FED. RD.	STATE	PROJECT	
2	OHIO	T-90-1(54)	

85
713

CUYAHOGA COUNTY
CUY-90-10.40
LIMITED ACCESS
RIGHT OF WAY PLANS
CONST. # 462-75

39
65



PARCEL NO.	OWNER	TAKE SQ FT	RES SQ FT
4660EL	SOLD TO JAMES DeSALVO	4402	
4660WL	WILLIAM B. PECOK, TRUSTEE	1024	
4661WD	JOSEPH L. DeSALVO	320	18680
4661T		2180	
4820WL	LEONA B. HOWARD	520	
4820T		2280	
4820EL		4300	
4821WL	DANIEL & D.B. BREYCHAK	520	4325
4821T		2600	
4822WD	JOSEPH L. DeSALVO	520	4351
4822T		400	
4823WD	AUGUSTA W. KUHFELD	416	4480
4823T		504	
4824WD	PETER & CONNIE MARUSTER	233	9639
4824T		1017	

MATCH D/W SHEET N° 38& 43

ARDEN AVENUE - 50' N 89° 40' 56" E

ARDEN AVENUE - 50' S 89° 29' 19" E

WEST 117 STREET - 80' N 0° 36' 01" E

A. J. MARVIN'S RE ALLOT V. 26 P. 28


SCALE 1" = 20'

5	REMOVED 4660T AS 09/09/75 COURT CASE NO. 833891	02/23/00
	STATED. ADDED 4660EL TO PLAN SHEET, PPN'S	
	ADDED SUBLOT #'S ADDED THE WORD SOLD TO THE	
	PCL 4660EL TO SHOW THAT IT HAS SOLD	
GJN / 4	REV. PCL 4660EL (IN TABLE)	01/27/98
HRT / 3	ADDED PCL 4820EL	11/07/75
HRT / 2	REV. WL TAKE TO WD PCL 4822	01/31/75
HRT / 1	REV. PL'S & RESIDUE PCL 4661	01/17/74
NAME	REV.	DATE

RIGHT OF WAY PLANS

CONGER-HELPER RLTY CO'S RE-SUBN. N°2 V.59 P.37

FED. RD.	STATE	PROJECT
2	OHIO	I-90-1(54)



CUYAHOGA COUNTY
CUY-90-10.40
LIMITED ACCESS
RIGHT OF WAY PLANS

MATCH R/W SHEET N°31

MATCH R/W SHEET N°32

WEST 117 STREET - 80' N 0° 36' 01" E

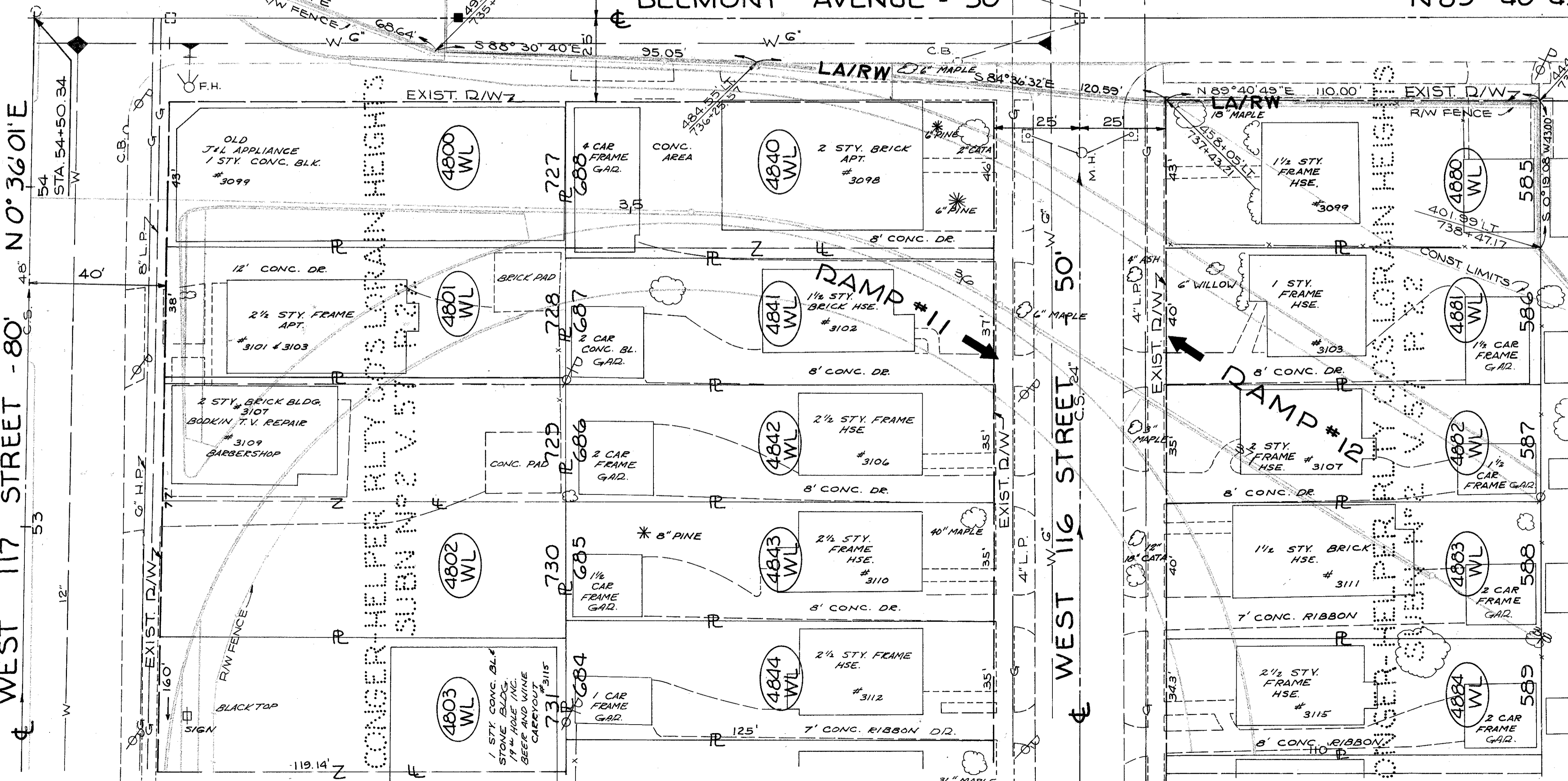
BELMONT AVENUE - 50'

N 89° 40' 49" E

WEST 116 STREET - 50'

MATCH R/W SHEET N°44

MATCH R/W SHEET N°38



PARCEL N.D.	OWNER	TAKE RES. SQ. FT.
4800WL	JACK FIOCCA	5001
4801WL	LOUIS W. LEKAS	4445
4802WL	LOUIS W. & TESSIE LEKAS	9076
4803WL	LESLIE A. & G.M. MORROW	14335
4804WL	ANTON KATO	5750
4805WL	T.C. & A. KOSTALNICK	4625
4806WL	MICHAEL G. & M.F. RAYNAK	4375
4807WL	FERN T. LEGGINS	4375
4808WL	CHARLES JR. & G. GALAIMO	4375
4809WL	RUTH M. KLANAC	4730
4810WL	ARLIND E. CHEATHAM	4400
4811WL	JOHN R. & E. BUJNOVSKY	3650
4812WL	CHARLES A. G. MOLNAR	4400
4813WL	FRED C. HARTWIG, EXECUTOR	3773

SCALE 1" = 20'

NAME	REVISION	DATE

RIGHT OF WAY PLANS

FED. RD.	STATE	PROJECT
2	OHIO	I-90-1(64)

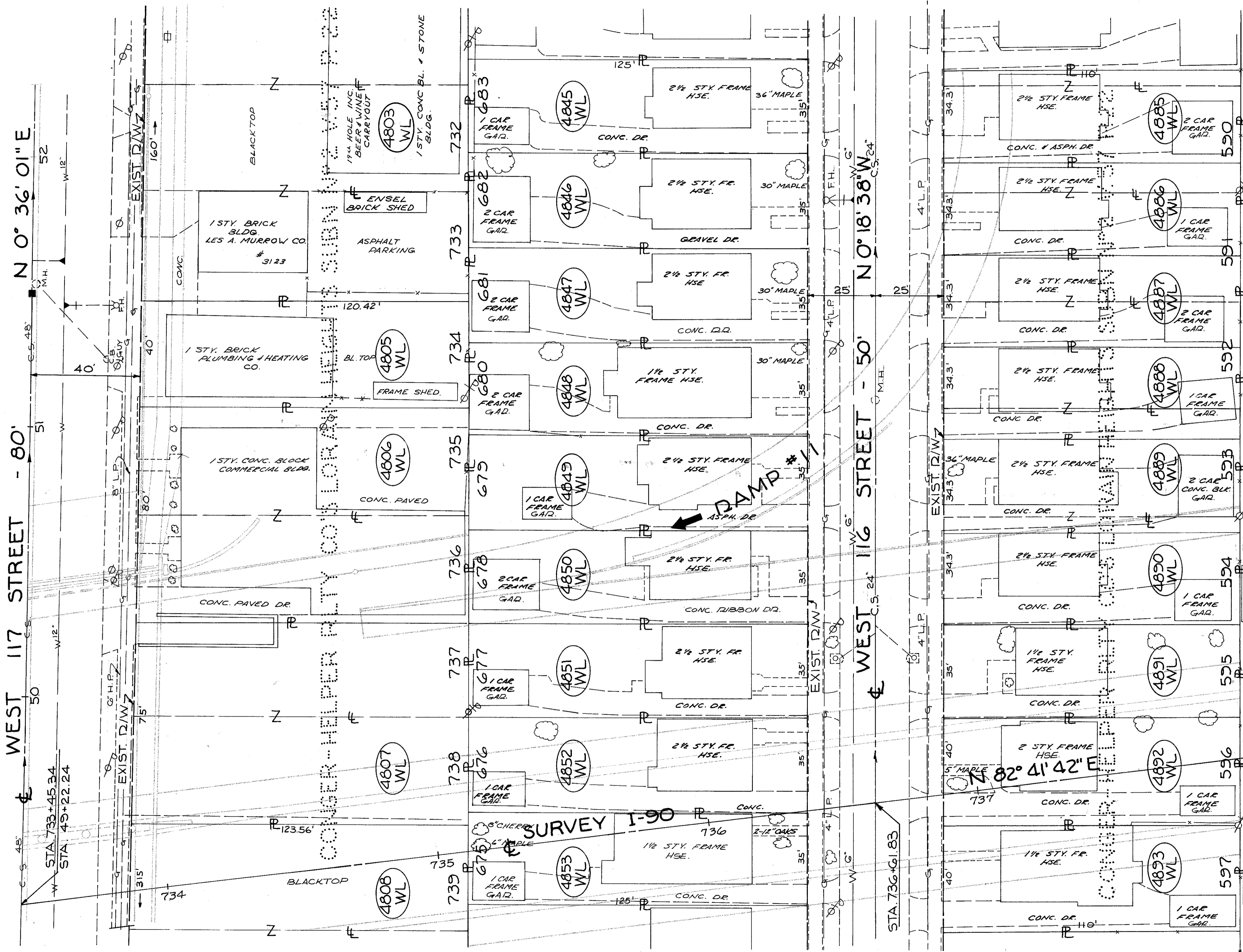
687
713

CUYAHOGA COUNTY
CUY-90-10.40
LIMITED ACCESS
RIGHT OF WAY PLANS

41
65

MATCH D/W SHEET N°40

MATCH D/W SHEET N°36



MATCH D/W SHEET N°44

MATCH D/W SHEET N°42

PARCEL NO.	OWNER	TAKE RES. SQ. FT.
4888 WL	RAYMOND D. M. A. KROLL	3773
4889 WL	JOSEF & ADELE FRANZ	3773
4890 WL	BENJAMIN F. ANN ENGLISH	3773
4891 WL	JULIANA BEREY	3850
4892 WL	CHARLES F. STENDER, JR., ETAL	4400
4893 WL	HAROLD T. F. BARRETT	4400

PARCEL NO.	OWNER	TAKE RES. SQ. FT.
4802 WL	LESLIE A. & G. M. MORROW	14335
4805 WL	HELEN & STEVE URGE	4830
4806 WL	THE DELBROOK INVESTMENT CO.	9737
4807 WL	GEORGE P. & J. E. WILLIAMS	9222
4808 WL	MEISELS, INC.	39717
4845 WL	DAVID EDWARD & E. J. THORN	4375
4846 WL	KATHE DORNAUER	4375
4847 WL	CARL J. & RUTH KING	4375
4848 WL	JULIA POTANTUS	4375
4849 WL	ROBERT P. & J. FIELDER	4375
4850 WL	DENNIS & MARY LAVELLE	4375
4851 WL	JEREMIAH & M. M. HARTNETT	4375
4852 WL	JOSEPH F. & M. J. RALPH	4375
4853 WL	EMMA KOTHMAYER	4375
4854 WL	E. J. & JOSEPH M. MCDONNELL	3773
4855 WL	CHARLES J. & M. T. CRAGO	3773
4856 WL	GEORGE J. & H. WAGNER	3773

SCALE 1" = 20'

NAME	REVISION	DATE

RIGHT OF WAY PLANS

FED. RD.	STATE	PROJECT
2	OHIO	I-90-1(54)

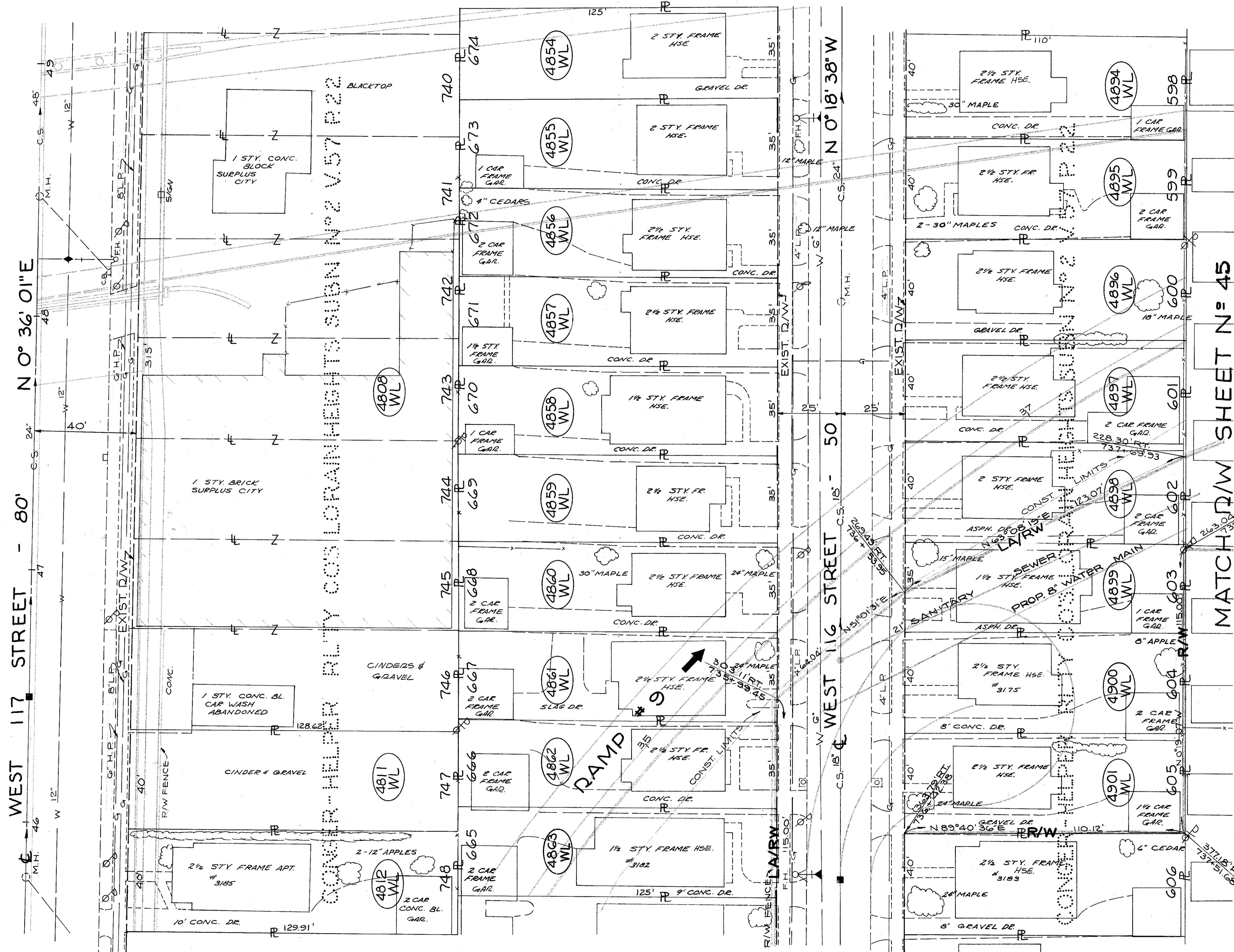
688
713

CUYAHOGA COUNTY
CUY-90-10.40
LIMITED ACCESS
RIGHT OF WAY PLANS

42
65

MATCH D/W SHEET N° 41

MATCH D/W SHEET N° 37



MATCH D/W SHEET N° 45

MATCH D/W SHEET N° 43

PARCEL NO.	OWNER	TAKE	RES.
		SQ. FT.	
4808WL	MEISELS, INC	39717	--
4811WL	WAGAR, CLIFF CORP	51558	--
4812WL	LAD, MARY T. SZARI	5184	--
4834WL	CARMELO, C. CHILLEM	4375	--
4855WL	ERNEST, E. P. KIDD	4375	--
4856WL	THOMAS, F. E. G. NOBLE	4375	--
4857WL	PETER, CATERINA BORGINI	4375	--
4858WL	OTTO, A. BEHREND	4375	--
4859WL	JOHN, P. R. K. WALSH	4375	--
4860WL	LARUE, A. DEEMER, J. R. NICHOLS	4375	--
4861WL	LEONARD, J. M. BANNENBERG	4375	--
4862WL	JOSEF, THEA TATA	4375	--
4863WL	FLORENCE, BRYSON	4375	--
4894WL	MARIE, HOLYCROSS	4400	--
4895WL	RALPH, E. M. G. MARES	4400	--
4896WL	MARY, SCHAFFNER	4400	--
4897WL	OWEN, J. M. SIMONSON	4400	--
4898WL	JACK, L. M. STEWARD	4400	--
4899WL	PETER, MARY PETRAS	3850	--
4900WL	JEAN, KLOBUSNIK	4400	--
4901WL	ANDREAS, FURSULA E. HAAS	4400	--

SCALE 1" = 20'

NAME	REVISION	DATE

RIGHT OF WAY PLANS

MATCH D/W SHEET N° 42

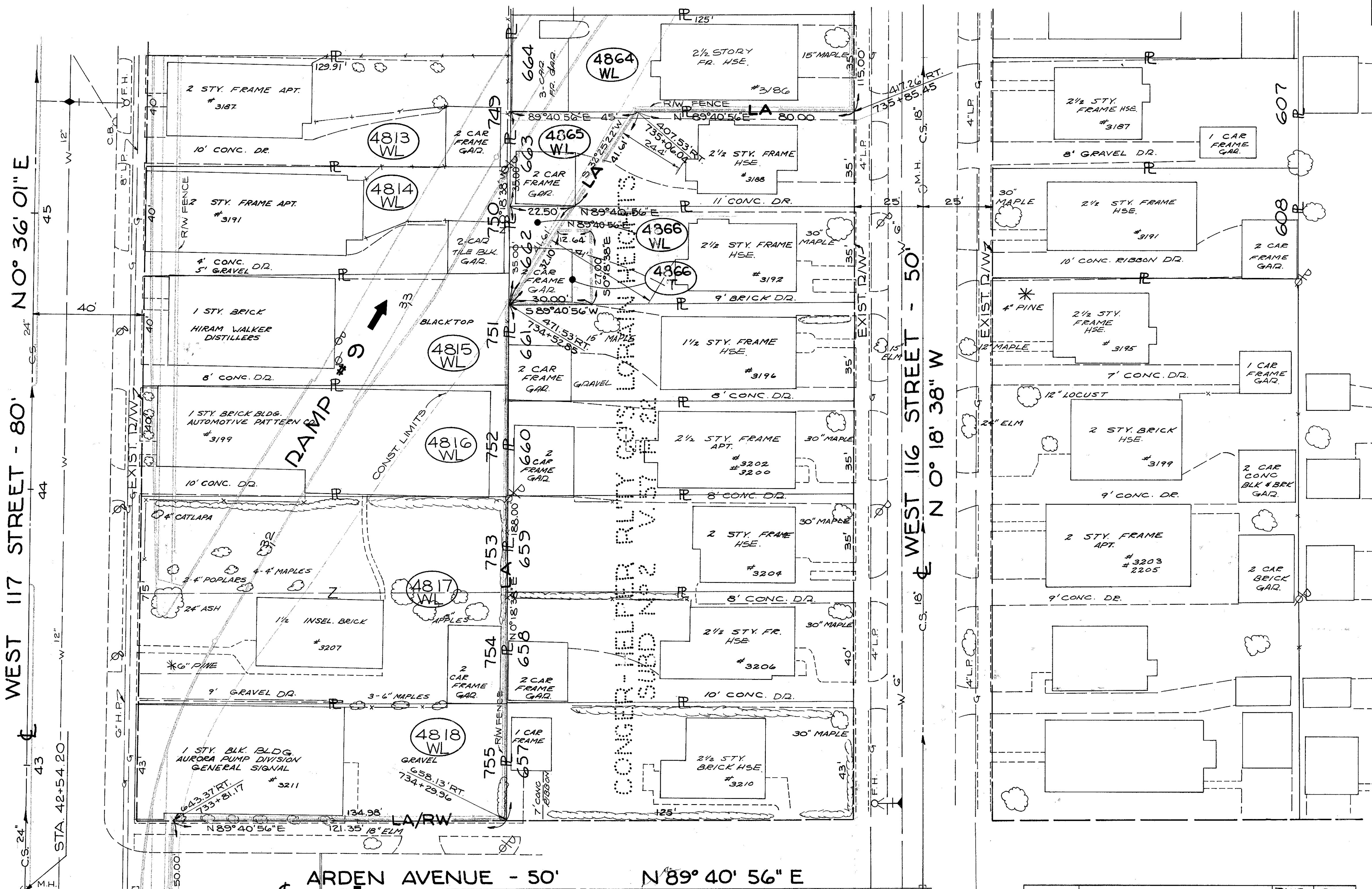
FED. RD.	STATE	PROJECT
2	OHIO	T-90-1(54)

689
713

43
65

CUYAHOGA COUNTY
CUY-90-10.40
LIMITED ACCESS
RIGHT OF WAY PLANS

MATCH D/W SHEET N° 38
WEST 117 STREET - 80' NO° 36' 01" E



MATCH D/W SHEET N° 39
ARDEN AVENUE - 50' N 89° 40' 56" E

WEST 116 STREET - 50' WEST 116 STREET - 50' N 0° 18' 38" W

PARCEL NO.	OWNER	TAKE SQ. FT.	RES.
4813 WL	BURRELL L. & L.M. WILLIAMS	5209	--
4814 WL	WEST END REALTY COMPANY	5235	--
4815 WL	SAM & MARGARET CASTANZO	5261	--
4816 WL	ELMER H. WIEDWALD	5286	--
4817 WL	ELZA C. & LUCILLE CASSELL	9982	--
4818 WL	CENTRAL NATIONAL BANK OF CLEVELAND, TRS.	5764	--
4864 WL	ELIZABETH HECK	4375	--
4865 WL	ROBERT E. & BEVERLY FAY HARDER	1181	3194
4866 WL	MARY F. & J.J. GUZELL, JR.	394	3981
4866 T		576	

SCALE 1" = 20'

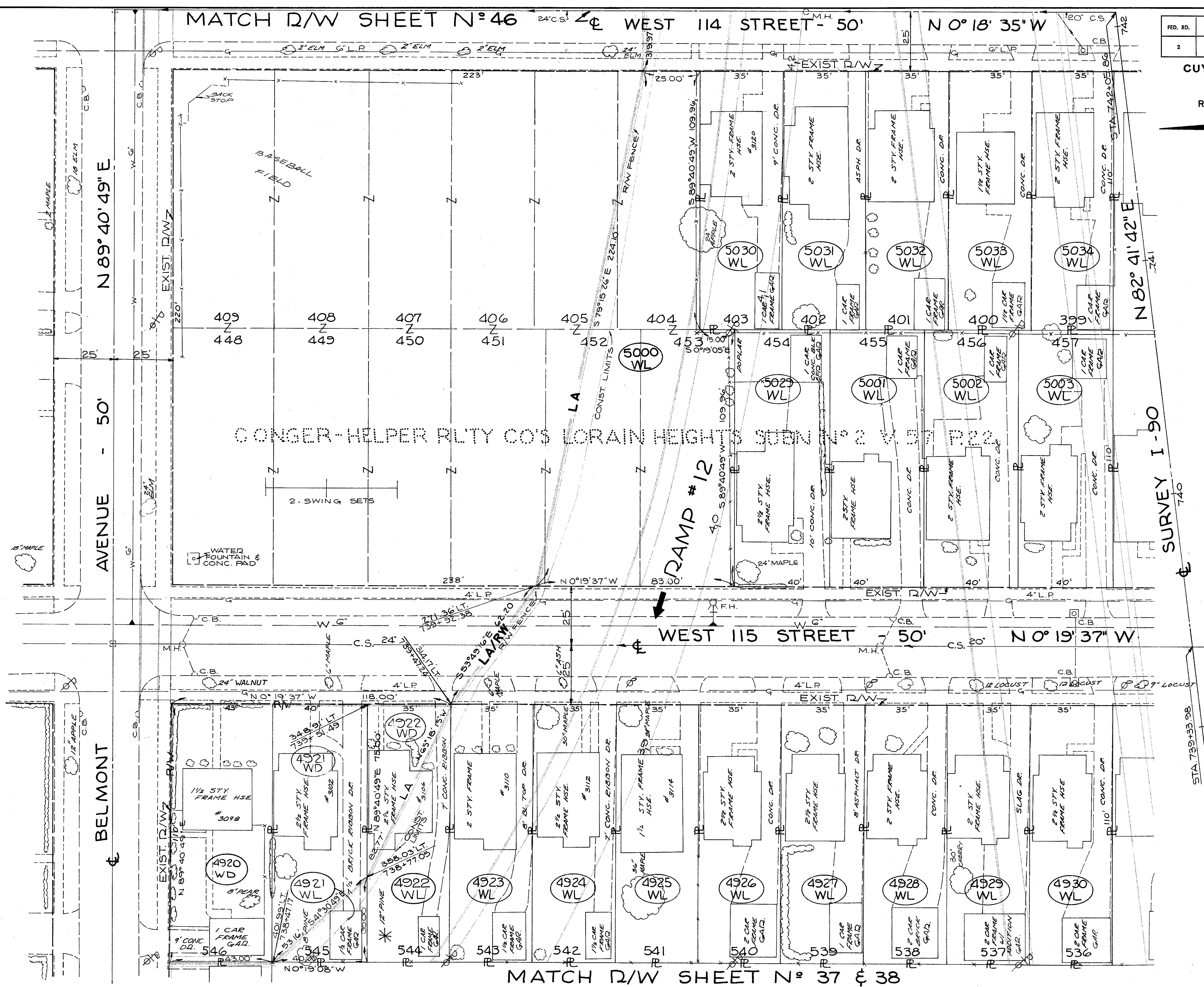
NAME	REVISION	DATE
J.E.H.	OWNERSHIP CHANGE PARCEL 4865	12-20-73

RIGHT OF WAY PLANS

MATCH D/W SHEET N° 46 WEST 114 STREET - 50' N 0° 18' 35" W

FED. RD.	STATE	PROJECT
2	OHIO	I-90-1(54)

CUYAHOGA COUNTY
 CUY-90-10.40
 LIMITED ACCESS
 RIGHT OF WAY PLANS



MATCH D/W SHEET N° 42

PARCEL NO.	OWNER	TAKE	RES.
5001WL	EDWIN C. J. R. MARTIN	4400	---
5002WL	GEORGE J. F. J. LEVANDOWSKI	4400	---
5003WL	LEONARD A. F. M. POLIVKA	4400	---
5003WL	FULTON & GOSS INC.	4400	---
5029WL	MIKE W. F. R. A. COCITA	3850	---
5031WL	MONICA A. F. FRED FRAZIER	3850	---
5032WL	CATHERINE M. BLACK	3850	---
5033WL	ROBERT L. F. LOIS LLOYD	3850	---
5034WL	J. FREDERICK UHLE	3850	---
4920WB	C. F. HEATON	4730	---

PARCEL NO.	OWNER	TAKE	RES.
4921WD	GERTRUDE FREIREICH	700	3700
4922WD	MARIE TAMMARINO	2537	1313
4923WL	LEROY G. R. KLOSS, SR.	3850	---
4924WL	JAMES F. R. BREWER	3850	---
4925WL	WILLIAM F. H. TAKACS	3850	---
4926WL	LANDY W. EDNA L. SCHEPIS	3850	---
4927WL	RAYMOND P. E. M. DERING	3850	---
4928WL	JOSEPH F. STELLA PREDOTA	3850	---
4929WL	ANNA VITAZ	3850	---
4930WL	ELIZABETH DASINGER ULFERTS	3850	---
5000WL	CITY OF CLEVELAND	11,876	38,834

SCALE 1" = 20'

NAME	REVISION	DATE

MATCH D/W SHEET N° 37 & 38

RIGHT OF WAY PLANS

FED. RD.	STATE	PROJECT
2	OHIO	I-90-1(54)

691
713

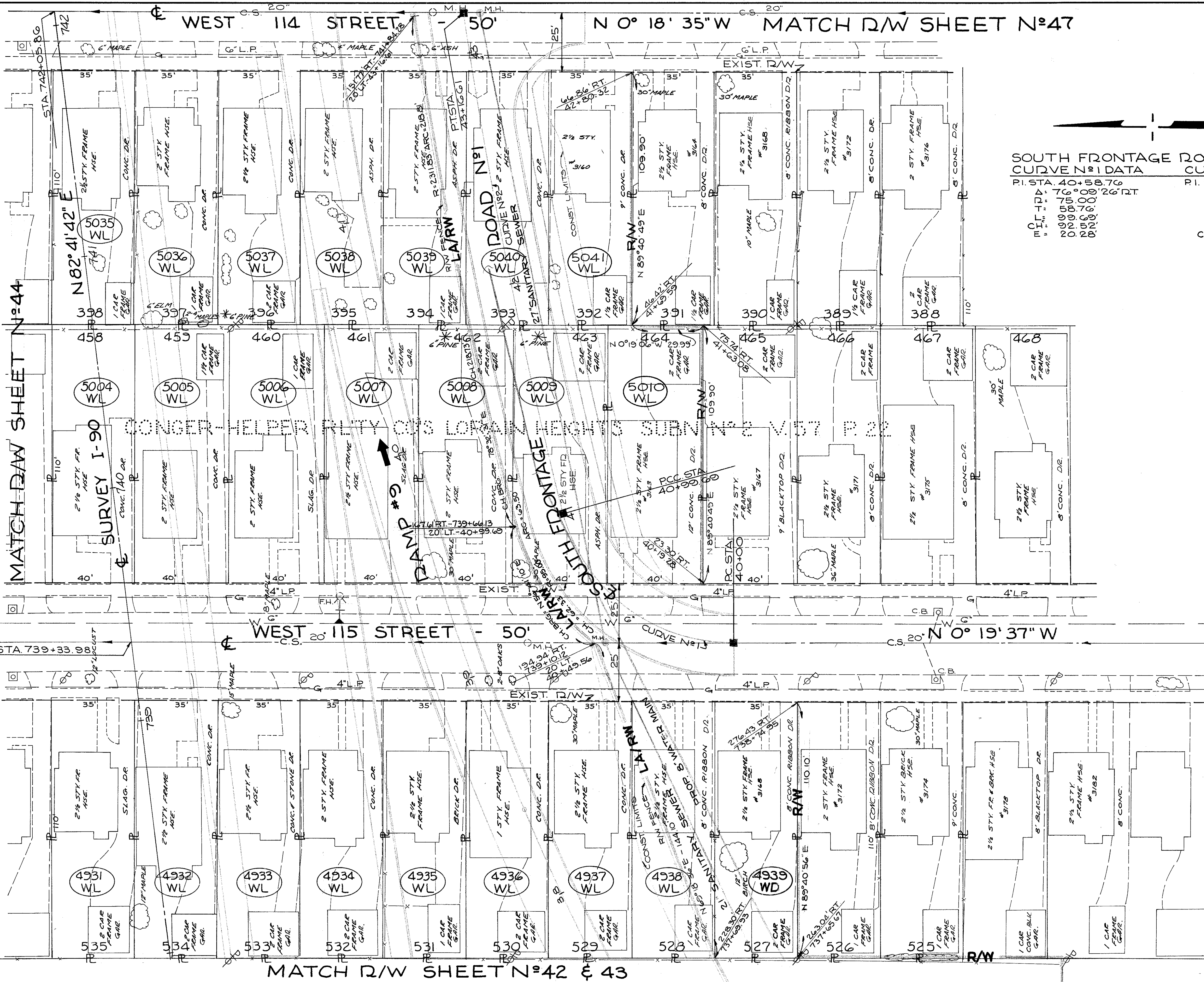
CUYAHOGA COUNTY
CUY-90-10.40
LIMITED ACCESS
RIGHT OF WAY PLANS

45
65

SOUTH FRONTAGE ROAD N°1 DATA
CURVE N°1 DATA
P.I. STA. 40+58.76
Δ: 76°00'26"RT
D: 2°30'00"
L: 2281.83'
C.I.L.: 108.54'
M.: 216.84'
E.: 2.57'

SOUTH FRONTAGE ROAD N°1 DATA
CURVE N°2 DATA
P.I. STA. 42+08.23
Δ: 5°25'23"RT
D: 2°30'00"
L: 2281.83'
C.I.L.: 108.54'
M.: 216.84'
E.: 2.57'

PARCEL NO.	OWNER	TAKE SQ. FT.	RES.
4931 WL	THOMAS M. & J.E. OLESON	3850	--
4932 WL	HERMAN W. & M.J. HASSELBRACK	3850	--
4933 WL	JIM & NORMA G. BISHOP	3850	--
4934 WL	BLAINE & L.M. MARTIN	3850	--
4935 WL	RICHARD A. & D.M. SIEGMUND	3850	--
4936 WL	SIMON & ANNA OBERT	3850	--
4937 WL	BEATRICE M. LANGDON	3850	--
4938 WL	MICHAEL J. & MILDRED CHARNEY	3850	--
4939 WL	MERLE & L.E. UNKEFER	3850	--
5004 WL	ANNA A. KRAVEC	3850	--
5005 WL	JOHN J. & B.A. FINUCANE	4400	--
5006 WL	HEDWIG SEIDLER	4400	--
5007 WL	MARIE KRIST	4400	--
5008 WL	JOHN L. & G. STARNES	4400	--
5009 WL	MARY SEPSI	4400	--
5010 WL	GUSTIE R. & N.L. SANTAGATA	4400	--
5035 WL	CLYDE E. & PA. SHINGLER	3850	--
5036 WL	CLARENCE C. & D.F. KOZLOWSKI	3850	--
5037 WL	J. IZSO, JR. & Y.M. IZSO	3850	--
5038 WL	NORA GAVIN	3850	--
5039 WL	MARY C. & JOHN F. GAVIN	3850	--
5040 WL	MARGARET GARLAND & T.E. LEE	3850	--
5041 WL	FRANK J. & D. THOMAS	3850	--



SCALE 1" = 20'

NAME	REVISION	DATE

RIGHT OF WAY PLANS

FED. RD.	STATE	PROJECT
2	OHIO	I-90-1(54)

692
113
46
65

CUYAHOGA COUNTY
CUY-90-10.40
LIMITED ACCESS
RIGHT OF WAY PLANS

MATCH R/W SHEET N° 44

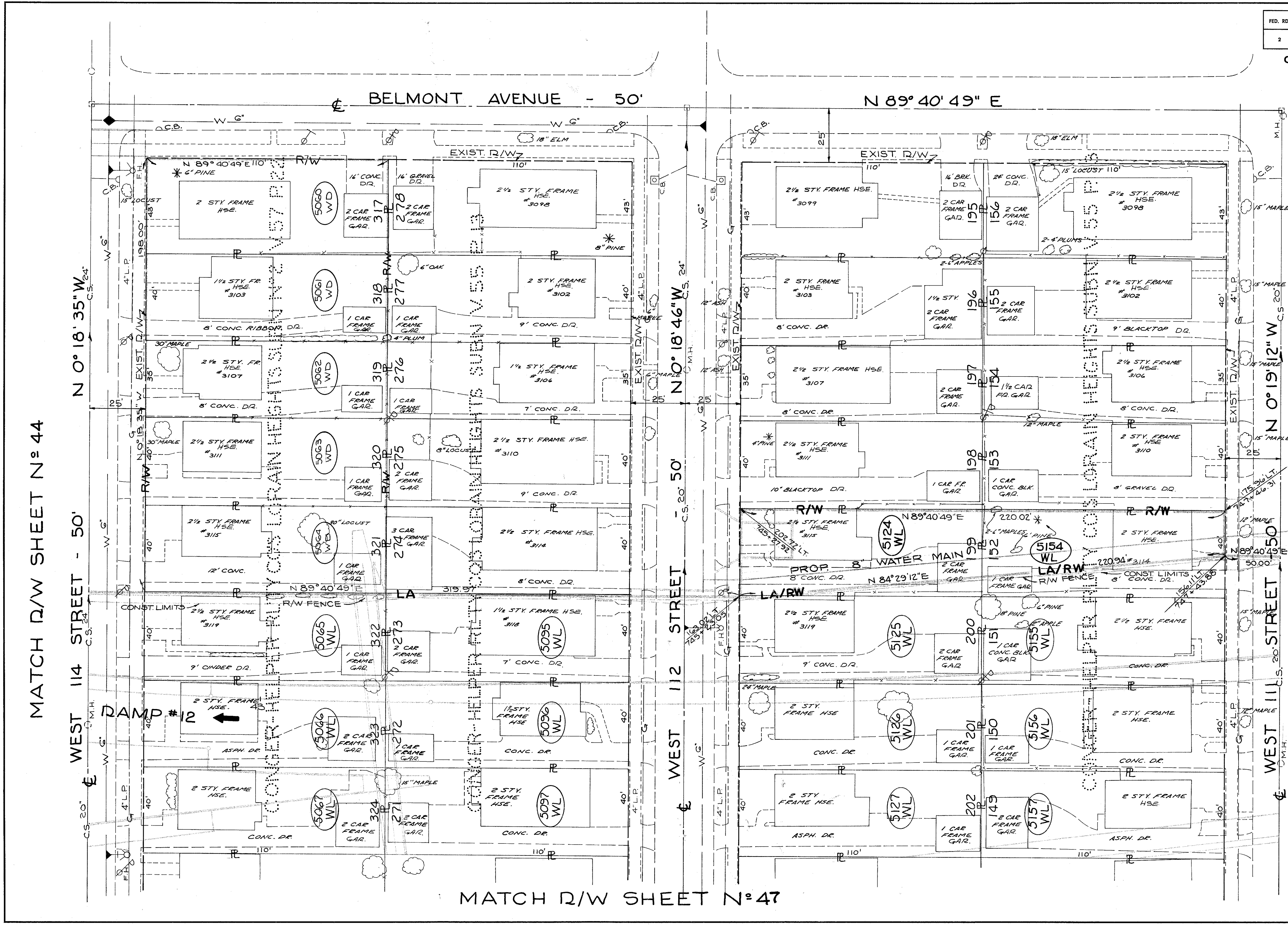
MATCH R/W SHEET N° 48

SCALE 1" = 20'

NAME	REVISION	DATE

PARCEL NO.	OWNER	TAKE RES. SQ. FT.
5155WL	ANNA R. & KENNETH MCINERNEY	4400
5156WL	L. F. H. SIEBERT & J. J. MAY	4400
5157WL	IDA HAHN	4400
5060WD	FRANCIS M. HOJNACKI	4730
5061WD	R. J. F. W. MUELLER	4400
5062WD	NORA A. CANNELL	3590
5063WD	M. V. & M. A. FLANAGAN	4400
5064WD	P. M. & M. PISARCIV	4400

PARCEL NO.	OWNER	TAKE RES. SQ. FT.
5065WL	JOHN B. & M. K. DRZAL	4400
5066WL	MAURICE DONALD & F. J. THOMAS	4400
5067WL	ANN MARIE DECORE ETAL	4400
5095WL	ROSE PERSOLIA	4400
5096WL	OWEN J. & GRACE H. KILBANE	4400
5097WL	MARTHA HUETTIG	4400
5124WL	ELEANOR J. TRIMBATH	4400
5125WL	ROBERT N. & V. M. DEAS	4400
5126WL	DELLA RUDDY	4400
5127WL	ANNA HERCHL	4400
5154WL	ROSE M. WEIGAND	4400



MATCH R/W SHEET N° 47

FED. RD.	STATE	PROJECT
2	OHIO	I-90-1(54)

693
713

CUYAHOGA COUNTY
CUY-90-10.40
LIMITED ACCESS
RIGHT OF WAY PLANS

47
65

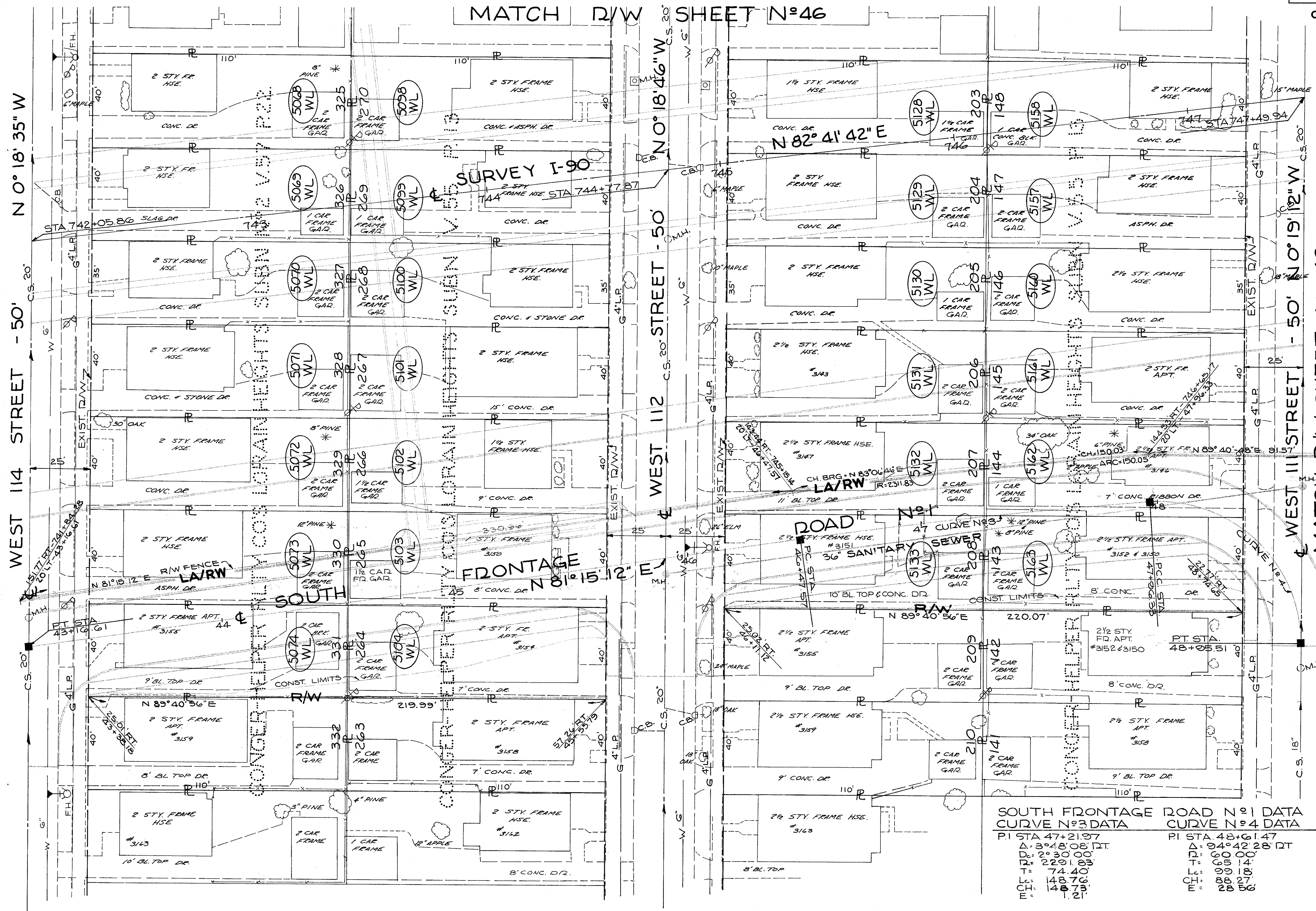
MATCH D/W SHEET N°46

MATCH D/W SHEET N°44 & 45
WEST 114 STREET - 50'
N 0°18'35" W

WEST 112 STREET - 50'
N 0°18'46" W

WEST 111 STREET - 50'
N 0°19'12" W

MATCH D/W SHEET N° 48



SOUTH FRONTAGE ROAD N°1 DATA

PI STA	47+21.97
Δ	3°48'08" RT
D	2°30'00"
R	2291.89'
T	74.40'
Lc	148.76'
E	1.21'

CURVE N°3 DATA

PI STA	48+61.47
Δ	94°42'28" RT
D	60°40'00"
R	65.14'
T	99.18'
Lc	88.27'
E	28.86'

PARCEL NO.	OWNER	TAKE RES. SQ. FT.
5129 WL	PERRY GEORGIU & NICK & C. GEORGE	4400
5130 WL	EMMA GABLE	3850
5131 WL	ERNST TOBER	4400
5132 WL	HATTIE C. THUMM	4400
5133 WL	MICHAEL JR. & S.L. KLEINPETER	4400
5134 WL	CARL FARKAS	4400
5135 WL	ROBERT M. & JEAN RUYONJR	3850
5136 WL	ALBERT M. & GRETA SCHWARTZ	4400
5137 WL	OLIVE M. HENZEN	4400
5138 WL	FRED H. & C.J. SCHROTH	4400

PARCEL NO.	OWNER	TAKE RES. SQ. FT.
5068 WL	JOSEPH C. & E.L. NEMEC	4400
5069 WL	MARGARET RYAN	4400
5070 WL	PAUL & MARIAN GRAYCAR	3850
5071 WL	STANLEY & HELEN CESTARICH	4400
5072 WL	STANLEY & LINA KONRAD	4400
5073 WL	STANLEY A. & R.E. SWANSON	4400
5074 WL	ROSIE FLOREK	4400
5075 WL	KATIE RACKOV	4400
5076 WL	RAYMOND C. & J.G. BRESSON	4400
5077 WL	JAMES P. GRAHAM	3850
5078 WL	FRANK A. & BETTY KESSLER	4400
5079 WL	CATHERINE L. O'MALLEY	4400
5080 WL	NICK J. & A.A. SPINELLO	4400
5081 WL	ANTONIA NICHOLS	4400
5082 WL	CAROL ANN SAMKOW/EXECUTRIX	4400

SCALE 1" = 20'

NAME	REVISION	DATE

RIGHT OF WAY PLANS

FED. RD.	STATE	PROJECT
2	OHIO	I-90-1(54)

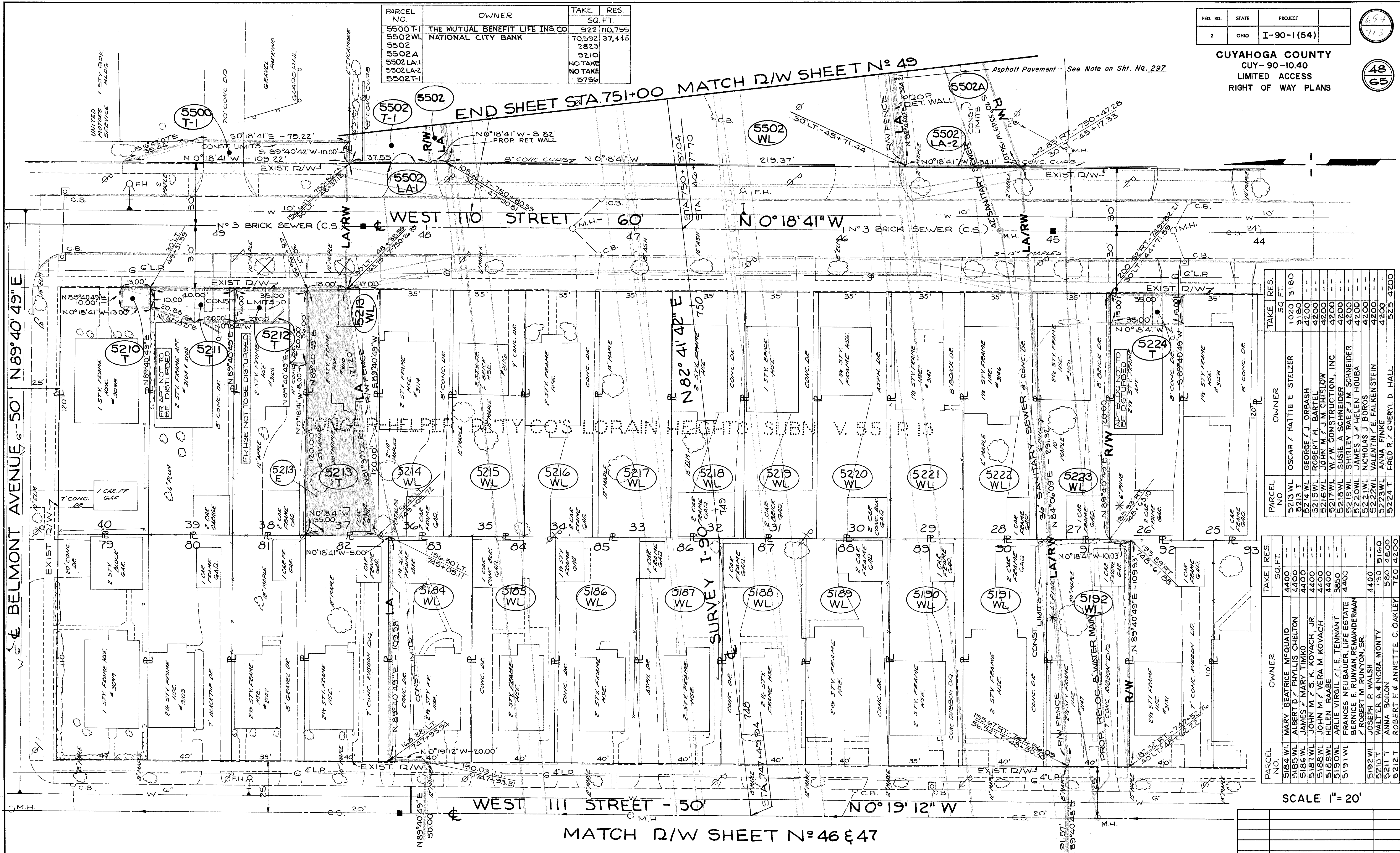
694
713

CUYAHOGA COUNTY
CUY-90-10.40
LIMITED ACCESS
RIGHT OF WAY PLANS

48
65

PARCEL NO.	OWNER	TAKE SQ. FT.	RES.
5500 T-1	THE MUTUAL BENEFIT LIFE INS CO	922	110,755
5502 WL	NATIONAL CITY BANK	70,592	37,445
5502		2823	
5502A		3210	
5502 LA-1		NO TAKE	
5502 LA-2		NO TAKE	
5502 T-1		5736	

END SHEET STA. 751+00 MATCH R/W SHEET N° 49



PARCEL NO.	OWNER	TAKE RES. SQ. FT.
5213 WL	OSCAR & HATTIE E. STELZER	1020 3180
5213 T	GEORGE F. J. ORBASH	3180
5214 WL	ROBERT H. BARTEL	4200
5215 WL	JOHN M. & J. M. CHISLOW	4200
5216 WL	W. W. CONSTRUCTION, INC.	4200
5217 WL	SUSIE A. SCHNEIDER	4200
5218 WL	SHIRLEY RAE & J. M. SCHNEIDER	4200
5219 WL	JAMES J. & HELEN HOUBA	4200
5220 WL	NICHOLAS J. BOROS	4200
5221 WL	VALENTIN F. FALKENSTEIN	4200
5222 WL	ANNA FINKE	4200
5223 WL	FRED R. & CHERYL D. HALL	525 4200

PARCEL NO.	OWNER	TAKE RES. SQ. FT.
5184 WL	MARY BEATRICE MCGUAD	4400
5185 WL	ALBERT D. & PHYLLIS CHELTON	4400
5186 WL	JAMES & MARY TIMKO	4400
5187 WL	JOHN M. & S. K. KOVACH, JR.	4400
5188 WL	JOHN M. & VERA M. KOVACH	4400
5189 WL	HELEN RAABE	4400
5190 WL	ARLIE VIRGIL J. E. TENNANT	3850
5191 WL	FRANCES NEUBAUER LIFE ESTATE	4400
5192 WL	BERNICE E. RUNYAN REMAINDERMAN	4400
5192 WL	ROBERT M. RUNYON, SR.	4400
5210 T	JOSEPH P. WALSH	4400
5211 T	WALTER A. & NORA MONTY	560 4800
5212 T	ANNA BOILON	720 4200
5212 T	ROBERT F. & ANNETTE C. OAKLEY	720 4200

SCALE 1" = 20'

NO.	REVISION	DATE
1	ADDED NOTE TO PAR 5502	6-17-75

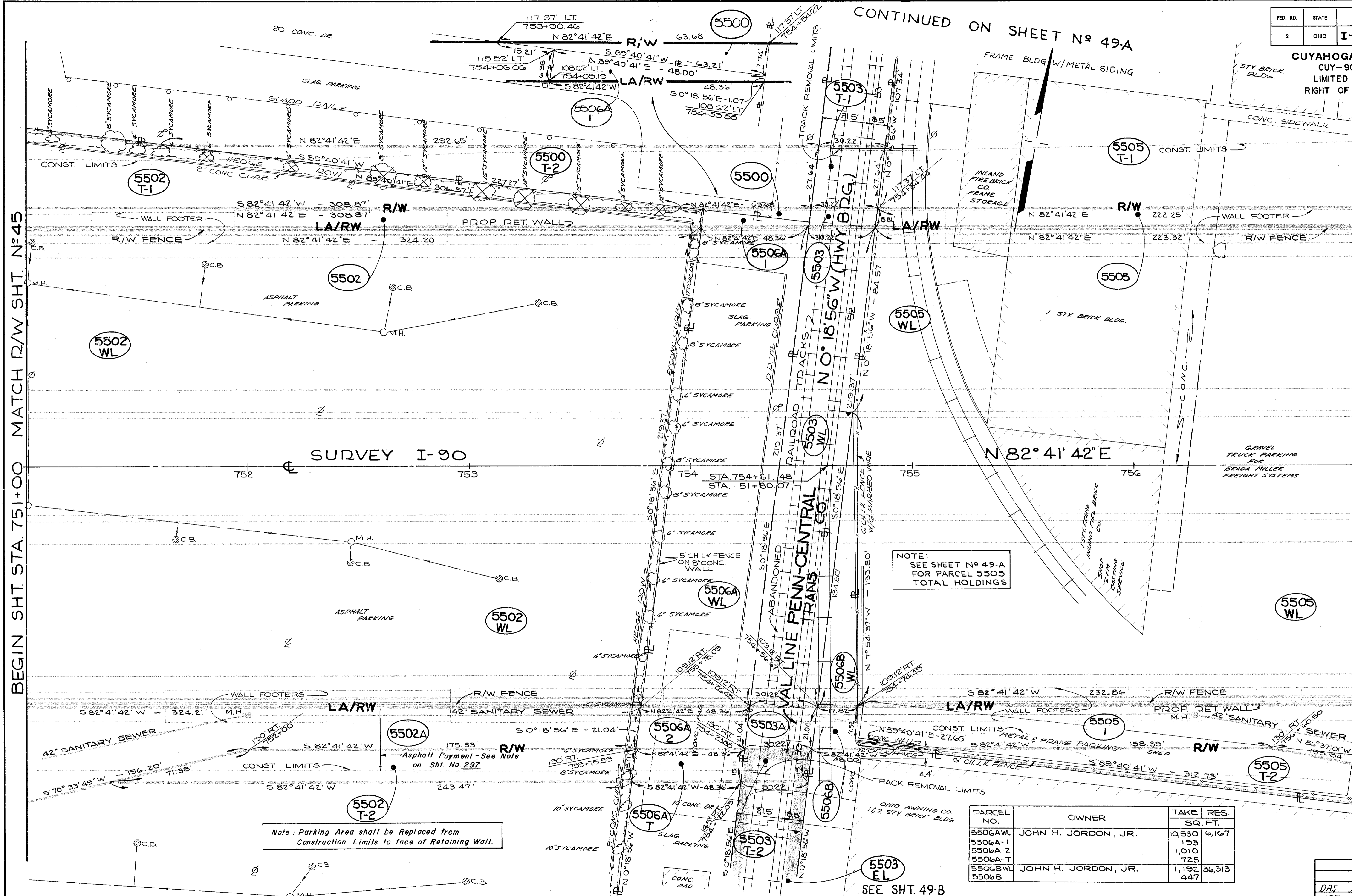
FED. RD.	STATE	PROJECT
2	OHIO	I-90-1(54)

695
713

49
65

CUYAHOGA COUNTY
CUY-90-10.40
LIMITED ACCESS
RIGHT OF WAY PLANS

CONTINUED ON SHEET No 49-A



BEGIN SHT. STA. 751+00 MATCH R/W SHT. N° 45

END SHT. STA. 757+00 MATCH R/W SHT. N° 47 & 48

NOTE:
SEE SHEET No 49-A
FOR PARCEL 5505
TOTAL HOLDINGS

Note: Parking Area shall be Replaced from Construction Limits to face of Retaining Wall.

PARCEL NO.	OWNER	TAKE SQ. FT.	RES. SQ. FT.
5506AWL	JOHN H. JORDON, JR.	10,530	6,167
5506A-1		193	
5506A-2		1,010	
5506A-T		725	
5506BWL	JOHN H. JORDON, JR.	1,192	36,313
5506B		447	

PARCEL NO.	OWNER	TAKE RES. SQ. FT.
5503A	PENN CENTRAL TRANS. CO.	631
5503-T1		835
5503-T2		453
5505WL	G. W. C., INC.	78,256
5505		1,182
5505-T1		9391
5505-T2		23,722
5505-T2		3,725

PARCEL NO.	OWNER	TAKE RES. SQ. FT.
5500	THE MUTUAL BENEFIT LIFE INSURANCE COMPANY	245
5502	NATIONAL CITY BANK	70,592
5502A		2,823
5502-T1		9,210
5502-T2		5,756
5503WL	PENN CENTRAL TRANS. CO.	6581
5503		264

CONTINUED ON SHEET No 49-B

EXCESS LAND PARCELS SOLD BY STATE

RIGHT OF WAY PLANS

SCALE 1" = 20'

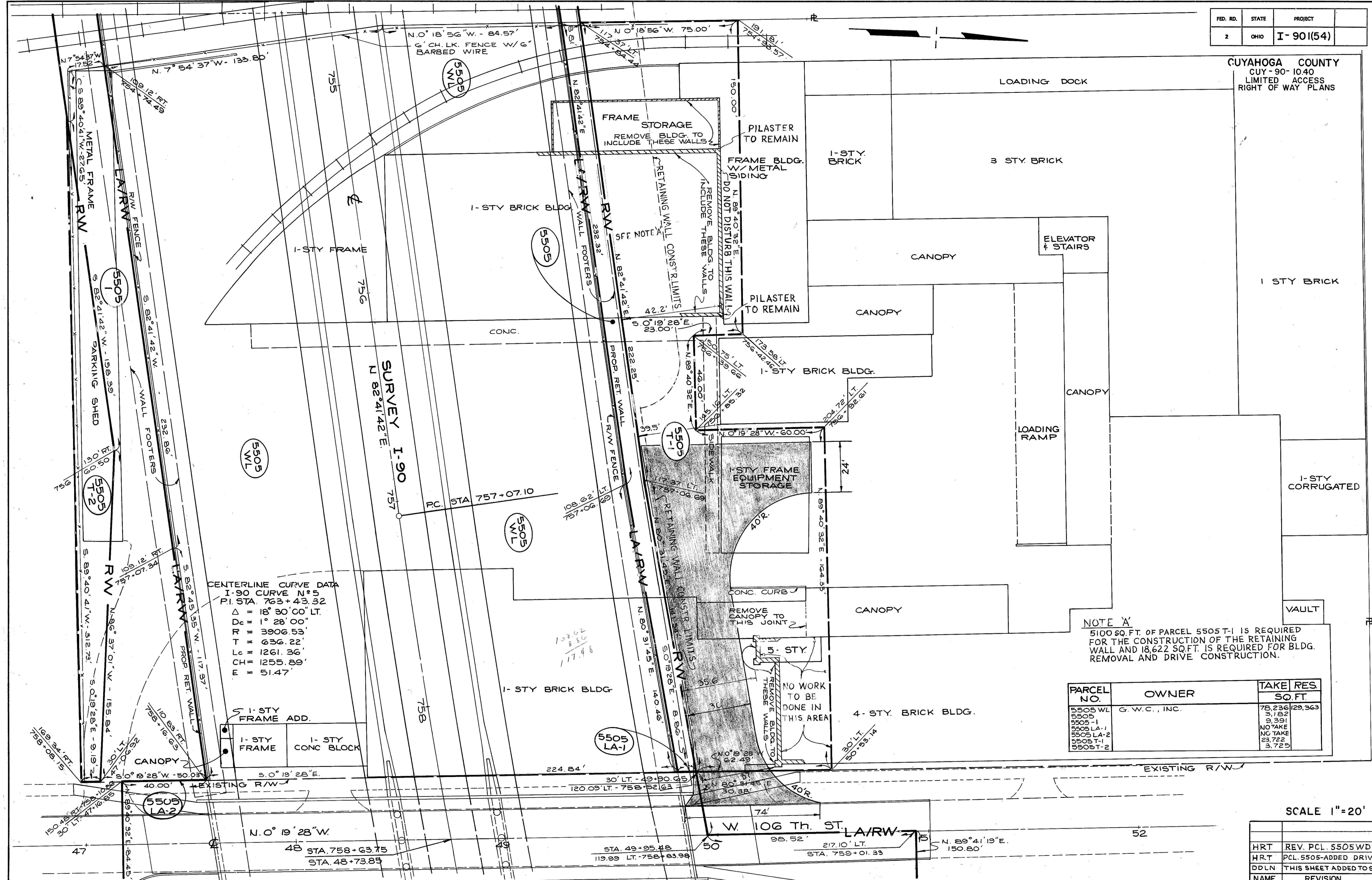
NAME	REVISION	DATE
DAS	ADDED NOTE TO PAR. 5502	6-17-75
HRT	REV. PAR. 5505-WD	4-28-75
DDLN	REV. PAR. 5501-T-1	5-26-74

FED. RD.	STATE	PROJECT
2	OHIO	I-90(54)

696
713

49A
65

CUYAHOGA COUNTY
CUY-90-1040
LIMITED ACCESS
RIGHT OF WAY PLANS



CENTERLINE CURVE DATA
I-90 CURVE N#5
PI. STA. 763+43.32
Δ = 18° 30' 00" LT.
Dc = 1° 28' 00"
R = 3906.53'
T = 636.22'
Lc = 1261.36'
CH = 1255.89'
E = 51.47'

NOTE 'A'
5100 SQ. FT. OF PARCEL 5505 T-1 IS REQUIRED FOR THE CONSTRUCTION OF THE RETAINING WALL AND 18,622 SQ. FT. IS REQUIRED FOR BLDG. REMOVAL AND DRIVE CONSTRUCTION.

PARCEL NO.	OWNER	TAKE SQ. FT.	RES. SQ. FT.
5505 WL	G. W. C., INC.	78,236	129,363
5505		3,182	
5505-1		9,391	
5505 LA-1		NO TAKE	
5505 LA-2		NO TAKE	
5505 T-1		23,722	
5505 T-2		3,725	

SCALE 1"=20'

NAME	REVISION	DATE
HRT	REV. PCL 5505WD	4-28-75
HRT	PCL 5505-ADDED DRIVE	12-10-74
DDLN	THIS SHEET ADDED TO SET	3-30-74

RIGHT OF WAY PLANS

FED. RD.	STATE	PROJECT
2	OHIO	I-90(54)

697
713

CUYAHOGA COUNTY
CUY-90-10.40
LIMITED ACCESS
RIGHT OF WAY PLANS

49B
65

THE EQUITABLE LIFE ASSURANCE SOCIETY OF THE UNITED STATES
(SEARS, ROEBUCK & COMPANY)

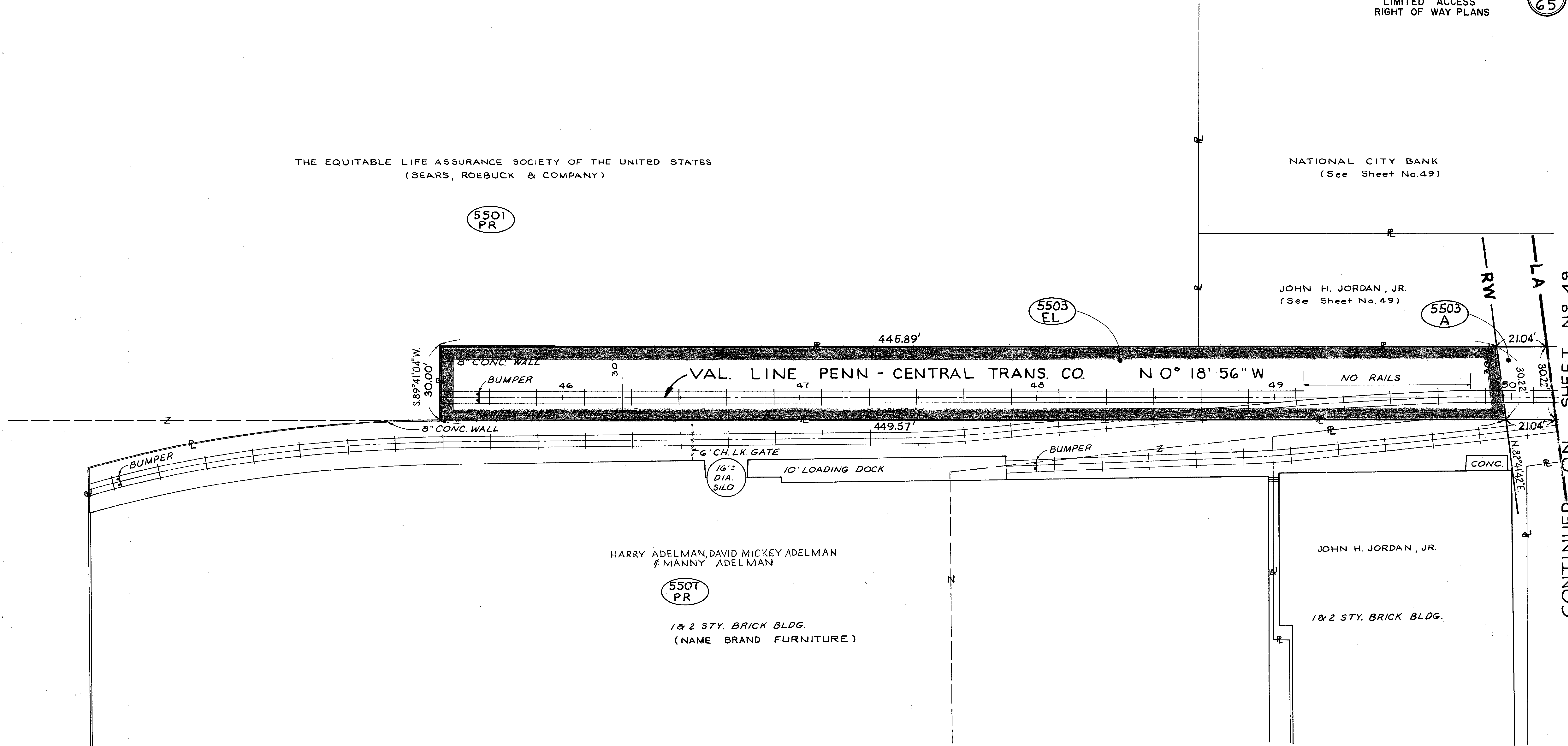
NATIONAL CITY BANK
(See Sheet No.49)

5501
PR

JOHN H. JORDAN, JR.
(See Sheet No. 49)

5503
EL

5503
A



CONTINUED ON SHEET NO 49

HARRY ADELMAN, DAVID MICKEY ADELMAN
& MANNY ADELMAN

5507
PR

18' 2 STY. BRICK BLDG.
(NAME BRAND FURNITURE)

JOHN H. JORDAN, JR.
18' 2 STY. BRICK BLDG.

EXCESS LAND PARCELS SOLD BY STATE

PARCEL NO.	OWNER	TAKE	RES. SQ. FT.
5501 PR	THE EQUITABLE LIFE ASSURANCE SOCIETY OF THE UNITED STATES	NO TAKE	42,550
5503 EL	PENN-CENTRAL TRANSP. CO.	13,432	13,432
5507 PR	HARRY ADELMAN, DAVID MICKEY ADELMAN & MANNY ADELMAN	NO TAKE	212,866


SCALE: 1" = 20'

NAME	REVISION	DATE
HRT	ADDED PCL. 5503 EL	6-4-75
DDLN	THIS SHEET ADDED TO SET	9-30-74

RIGHT OF WAY PLANS

FED. RD.	STATE	PROJECT
2	OHIO	I-90-1(54)

CUYAHOGA COUNTY
 CUY-90-10.40
 LIMITED ACCESS
 RIGHT OF WAY PLANS

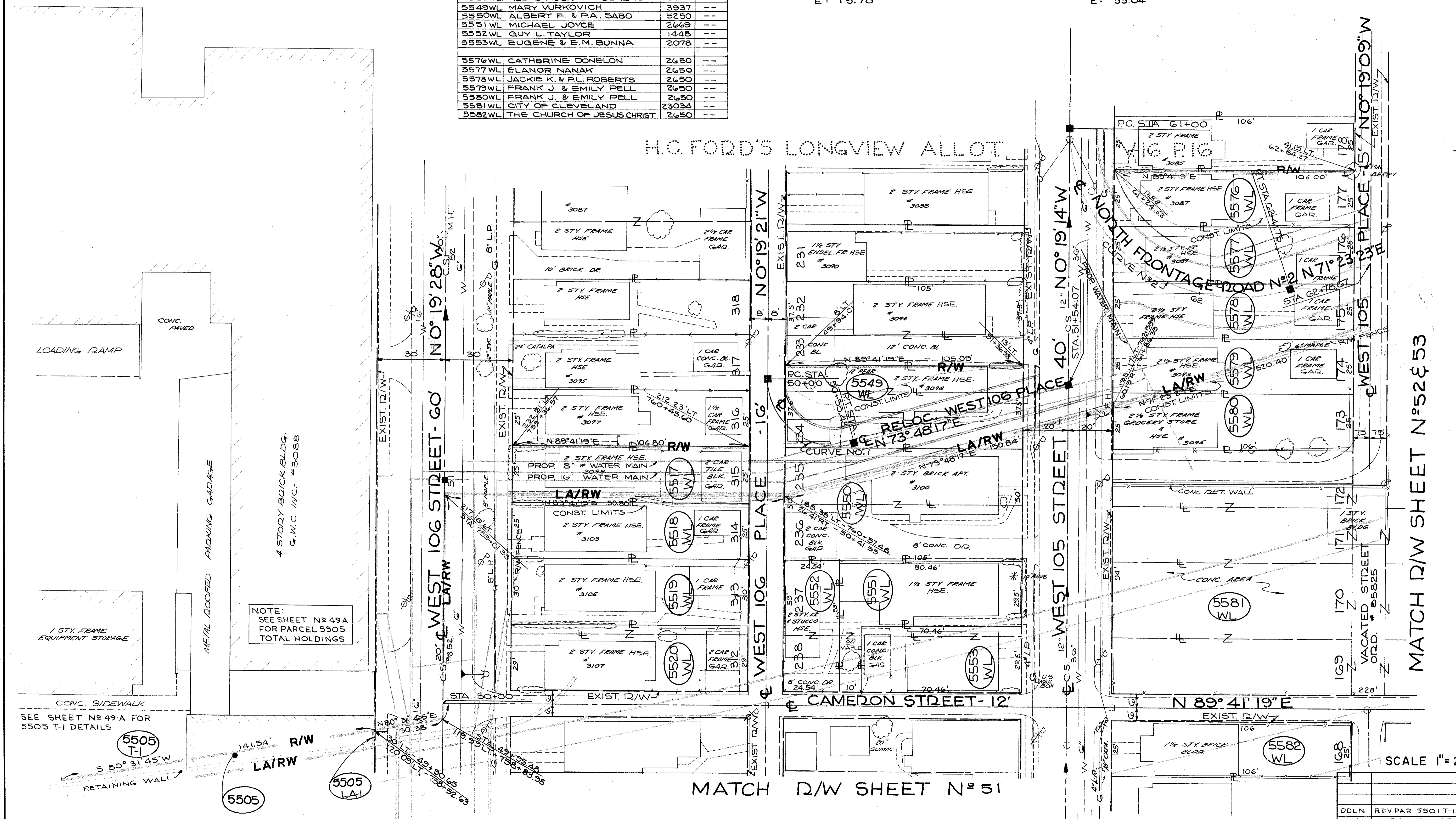


PARCEL NO.	OWNER	TAKE SQ. FT.	RES.
5505	G.W.C. INC.	SEE SHEET N ^o 49-A	
5505 LA			
5505 T-1			
5517 WL	STEVE & RACHEL ROMOGA	2625	
5518 WL	JIM & A.E. BOLES	2625	
5519 WL	RAYMOND D. & ANN PAVICH	3150	
5520 WL	ALEXSANDER & A. BERENDA	3045	
5549 WL	MARY VURKOVICH	3937	
5550 WL	ALBERT F. & P.A. SABO	5250	
5551 WL	MICHAEL JOYCE	2669	
5552 WL	GUY L. TAYLOR	1448	
5553 WL	EUGENE & E.M. BUNNA	2078	
5576 WL	CATHERINE DONELON	2650	
5577 WL	ELANOR NANAK	2650	
5578 WL	JACKIE K. & R.L. ROBERTS	2650	
5579 WL	FRANK J. & EMILY PELL	2650	
5580 WL	FRANK J. & EMILY PELL	2650	
5581 WL	CITY OF CLEVELAND	23034	
5582 WL	THE CHURCH OF JESUS CHRIST	2650	

RELOCATED WEST 106 PLACE
 CURVE N^o 1 DATA
 P.I. STA. 50+39.72
 Δ: 105° 52' 22" LT.
 T.P.: 100.00
 P.T.: 400.00
 E.T.: 10.78

NORTH FRONTAGE ROAD N^o 2
 CURVE N^o 2 DATA
 P.I. STA. 62+03.78
 Δ: 108° 17' 23" LT.
 T.P.: 75.00
 P.T.: 103.78
 E.T.: 141.75
 E: 53.04

H.C. FODD'S LONGVIEW ALLOT



NOTE:
 SEE SHEET N^o 49-A
 FOR PARCEL 5505
 TOTAL HOLDINGS

SEE SHEET N^o 49-A FOR
 5505 T-1 DETAILS

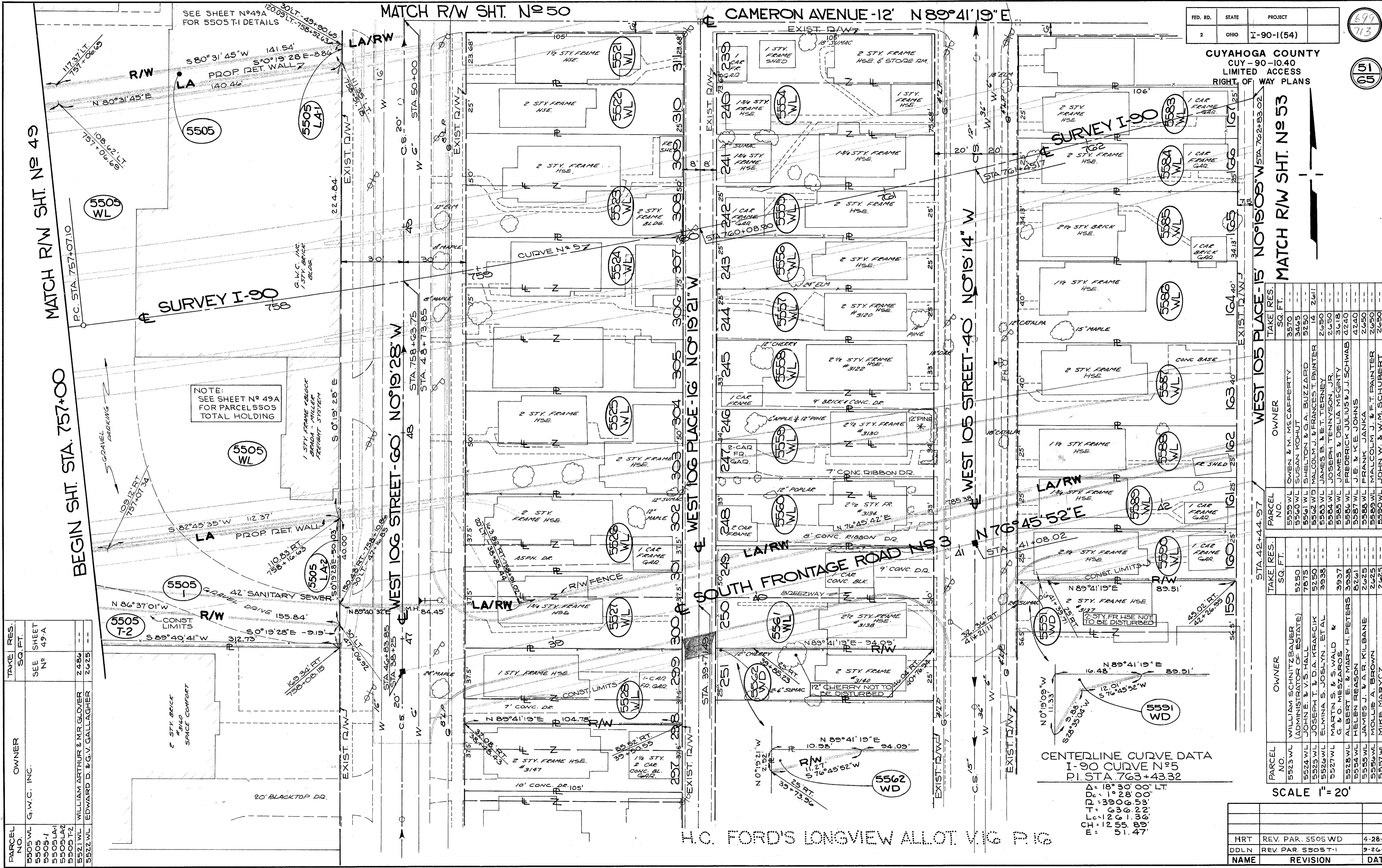
MATCH R/W SHEET N^o 52 & 53

MATCH R/W SHEET N^o 51

SCALE 1" = 20'

DDLN	REV. PAR. 5501 T-1	9-26-74
J.E.H.	DELETED PARCEL N ^o 5575 T	JUL. 14
NAME	REVISION	DATE

RIGHT OF WAY PLANS



FED. RD.	STATE	PROJECT
2	OHIO	I-90-1(54)

CUYAHOGA COUNTY
 LUY-90-1040
 LIMITED ACCESS
 RIGHT OF WAY PLANS

699
 713
 51
 65

PARCEL NO.	OWNER	TAKE RES. SQ. FT.
5505 WL	G.W.C. INC.	SEE SHEET 49A
5505 T-1	WILLIAM ARTHUR & MR. GLOVER	2486
5505 T-2	EDWARD D. & G.V. GALLAGHER	2625

PARCEL NO.	OWNER	TAKE RES. SQ. FT.
5505 WL	OWEN & M. McCAFFERTY	3570
5505 WL	SUSAN KOHUT	3465
5505 WL	SHELTON & G.A. BUZZARD	3250
5505 WL	MALCOLM J. & FRANCES T. PAINTER	14 2611
5505 WL	JAMES B. & E.T. TIERNY	2650
5505 WL	JOSEPH TENNYSON, JR.	2650
5505 WL	JAMES & DELIA MCGINTY	3618
5505 WL	FREDERICK JULIUS & J. SCHWAB	4240
5505 WL	J.E. & K.E. JOHNS	4140
5505 WL	FRANK JANKA	2650
5505 WL	MALCOLM J. & F.T. PAINTER	2650
5505 WL	JOHN W. & W.M. SCHUBERT	2650
5505 WL	ANN MILLER	49 5913

NAME	REVISION	DATE
HRT	REV. PAR. 5505 WD	4-28-75
DDLN	REV. PAR. 5505 T-1	9-26-74

SCALE 1" = 20'

H.C. FORD'S LONGVIEW ALLOT V.16 P.16

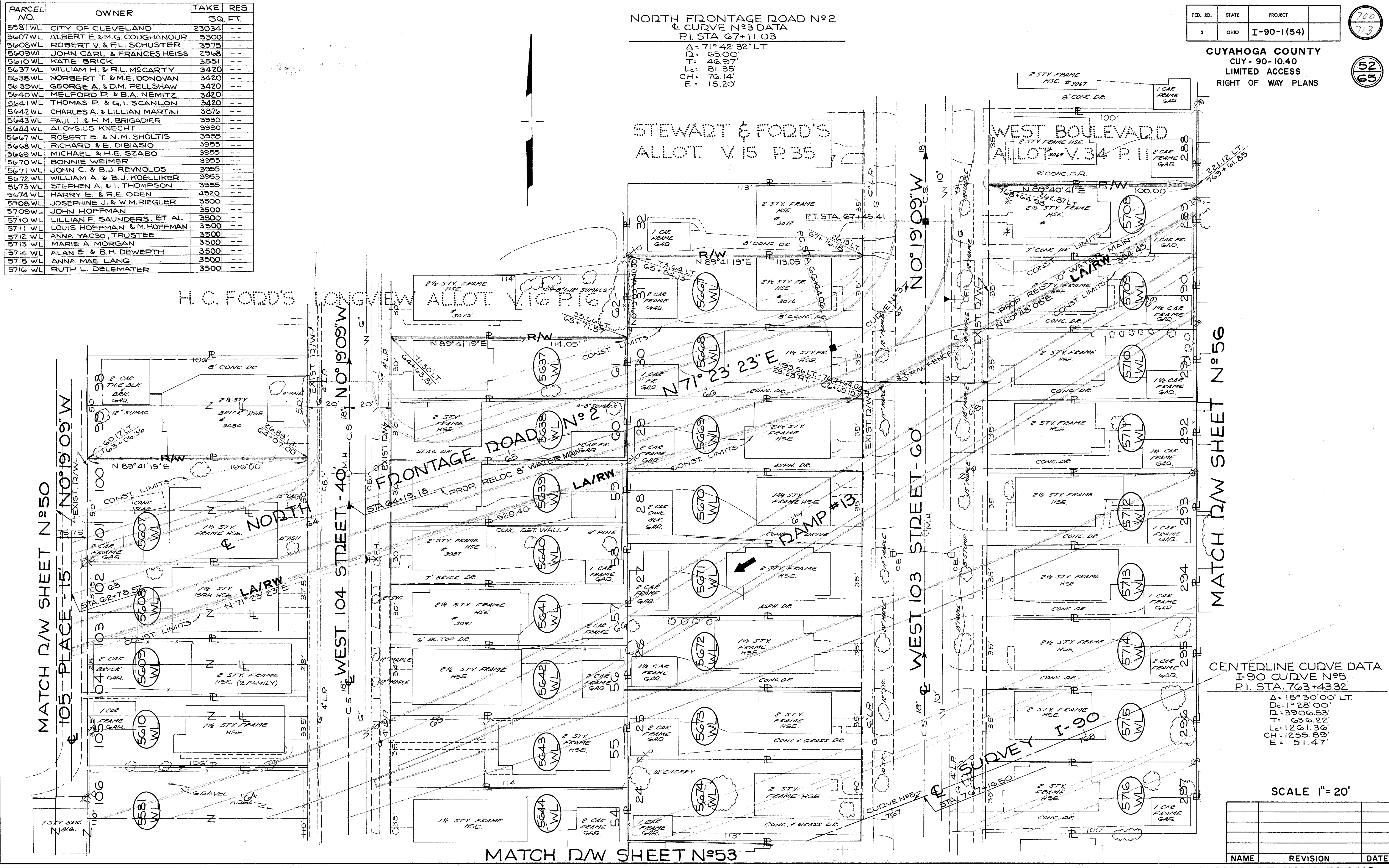
PARCEL NO.	OWNER	TAKE SQ. FT.	RES.
5581 WL	CITY OF CLEVELAND	23034	--
5607 WL	ALBERT E. & M.G. COUGHANOUR	5300	--
5608 WL	ROBERT V. & F.L. SCHUSTER	3975	--
5609 WL	JOHN CARL & FRANCES HEISS	2968	--
5610 WL	KATIE BRICK	3551	--
5637 WL	WILLIAM H. & R.L. McCARTY	3420	--
5638 WL	NORBERT T. & M.E. DONOVAN	3420	--
5639 WL	GEORGE A. & D.M. PELLISHAW	3420	--
5640 WL	MELFORD P. & B.A. NEMITZ	3420	--
5641 WL	THOMAS P. & G.I. SCANLON	3420	--
5642 WL	CHARLES A. & LILLIAN MARTINI	3876	--
5643 WL	PAUL J. & H.M. BRIGADIER	3990	--
5644 WL	ALOYSIUS KNECHT	3990	--
5667 WL	ROBERT E. & N.M. SHOLTIS	3955	--
5668 WL	RICHARD & E. DIBIASIO	3955	--
5669 WL	MICHAEL & H.E. SZABO	3955	--
5670 WL	BONNIE WEIMER	3955	--
5671 WL	JOHN C. & B.J. REYNOLDS	3955	--
5672 WL	WILLIAM A. & B.J. KOELLIKER	3955	--
5673 WL	STEPHEN A. & I. THOMPSON	3955	--
5674 WL	HARRY E. & R.E. ODEN	4520	--
5708 WL	JOSEPHINE J. & W.M. RIEGLER	3500	--
5709 WL	JOHN HOFFMAN	3500	--
5710 WL	LILLIAN F. SAUNDERS, ET AL	3500	--
5711 WL	LOUIS HOFFMAN & M. HOFFMAN	3500	--
5712 WL	ANNA YACSO, TRUSTEE	3500	--
5713 WL	MARIE A. MORGAN	3500	--
5714 WL	ALAN E. & B.H. DEWERPTH	3500	--
5715 WL	ANNA MAE LANG	3500	--
5716 WL	RUTH L. DELEMATER	3500	--

NORTH FRONTAGE ROAD N°2
 & CURVE N°3 DATA
 P.I. STA. 67+11.03
 $\Delta = 71^\circ 42' 32''$ LT.
 $T.P. = 65.00'$
 $L.T. = 46.97'$
 $CH = 181.35'$
 $E = 76.14'$
 $E = 15.20'$

FED. RD.	STATE	PROJECT
2	OHIO	I-90-1(54)

CUYAHOGA COUNTY
 CUY-90-10.40
 LIMITED ACCESS
 RIGHT OF WAY PLANS

700
 713
 52
 65



CENTERLINE CURVE DATA
 I-90 CURVE N°5
 P.I. STA. 763+43.32
 $\Delta = 18^\circ 30' 00''$ LT.
 $D.C. = 28' 00''$
 $T.P. = 3906.53'$
 $L.T. = 636.22'$
 $CH = 1261.36'$
 $E = 51.47'$

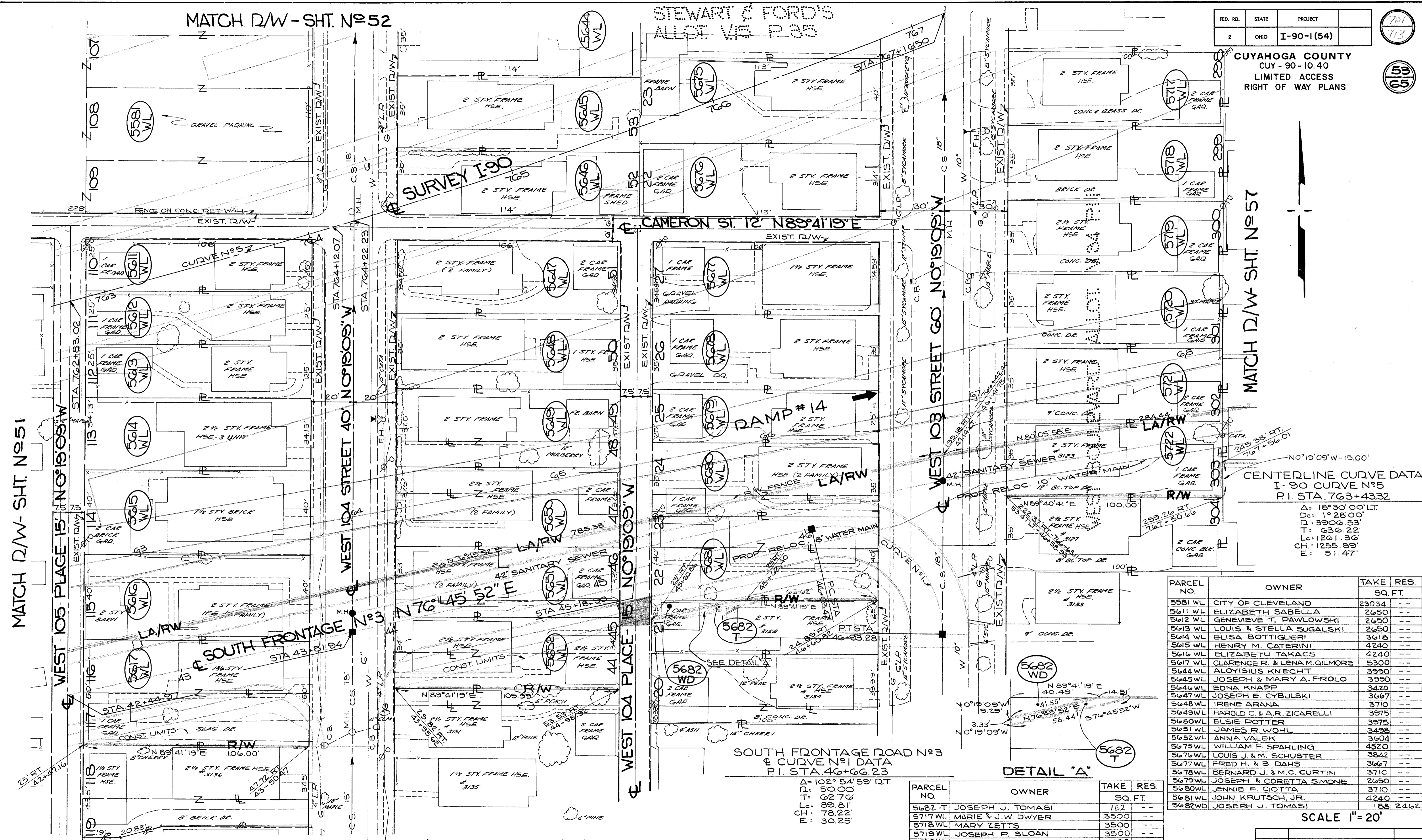

SCALE 1" = 20'

NAME	REVISION	DATE

RIGHT OF WAY PLANS

FED. RD.	STATE	PROJECT
2	OHIO	I-90-1(54)

CUYAHOGA COUNTY
 CUY-90-10.40
 LIMITED ACCESS
 RIGHT OF WAY PLANS



MATCH D/W SHT N°57

MATCH D/W SHT N°51

CENTERLINE CURVE DATA
 I-90 CURVE N°5
 P.I. STA. 763+4332

Δ:	18°30'00" LT.
Dc:	1°28'00"
T:	3906.53'
Lc:	636.22'
Ch:	1255.89'
E:	51.47'

SOUTH FRONTAGE ROAD N°3
 & CURVE N°1 DATA
 P.I. STA. 46+06.23

Δ:	102°54'59" RT.
Dc:	50.00'
T:	62.76'
Lc:	89.81'
Ch:	78.22'
E:	30.25'

DETAIL "A"

PARCEL NO.	OWNER	TAKE	RES.
5682-T	JOSEPH J. TOMASI	162	--
5717 WL	MARIE & J.W. DWYER	3500	--
5718 WL	MARY ZETTS	3500	--
5719 WL	JOSEPH P. SLOAN	3500	--
5720 WL	ANNIE SANGSTER	3500	--
5721 WL	ALICE M. & WILLIAM E. LIBENS	3500	--
5722 WL	ELIZABETH C. NELSON	3500	--

PARCEL NO.	OWNER	TAKE	RES.
5581 WL	CITY OF CLEVELAND	23034	--
5611 WL	ELIZABETH SABELLA	2650	--
5612 WL	GENEVIEVE T. PAWLOWSKI	2650	--
5613 WL	LOUIS & STELLA SUGALSKI	2650	--
5614 WL	ELISA BOTTIGLIERI	3618	--
5615 WL	HENRY M. CATERINI	4240	--
5616 WL	ELIZABETH TAKACS	4240	--
5617 WL	CLARENCE R. & LENA M. GILMORE	5300	--
5644 WL	ALOYSIUS KNECHT	3990	--
5645 WL	JOSEPH & MARY A. FROLO	3990	--
5646 WL	EDNA KNAPP	3420	--
5647 WL	JOSEPH E. CYBULSKI	3667	--
5648 WL	IRENE ARANA	3710	--
5649 WL	HAROLD C. & A.R. ZICARELLI	3975	--
5650 WL	ELSIE POTTER	3975	--
5651 WL	JAMES R. WOHL	3498	--
5652 WL	ANNA VALEK	3604	--
5675 WL	WILLIAM F. SPAHLING	4520	--
5676 WL	LOUIS J. & M. SCHUSTER	3842	--
5677 WL	FRED H. & B. DAHS	3667	--
5678 WL	BERNARD J. & M.C. CURTIN	3710	--
5679 WL	JOSEPH & CORETTA SIMONE	2650	--
5680 WL	JENNIE F. CIOTTA	3710	--
5681 WL	JOHN KRUTSCH, JR.	4240	--
5682 WD	JOSEPH J. TOMASI	188	2462

SCALE 1" = 20'

HRT	Rev. Pcl. 5682T area	8-30-74
NAME	REVISION	DATE

RIGHT OF WAY PLANS

FED. RD.	STATE	PROJECT
2	OHIO	I-90-1(54)

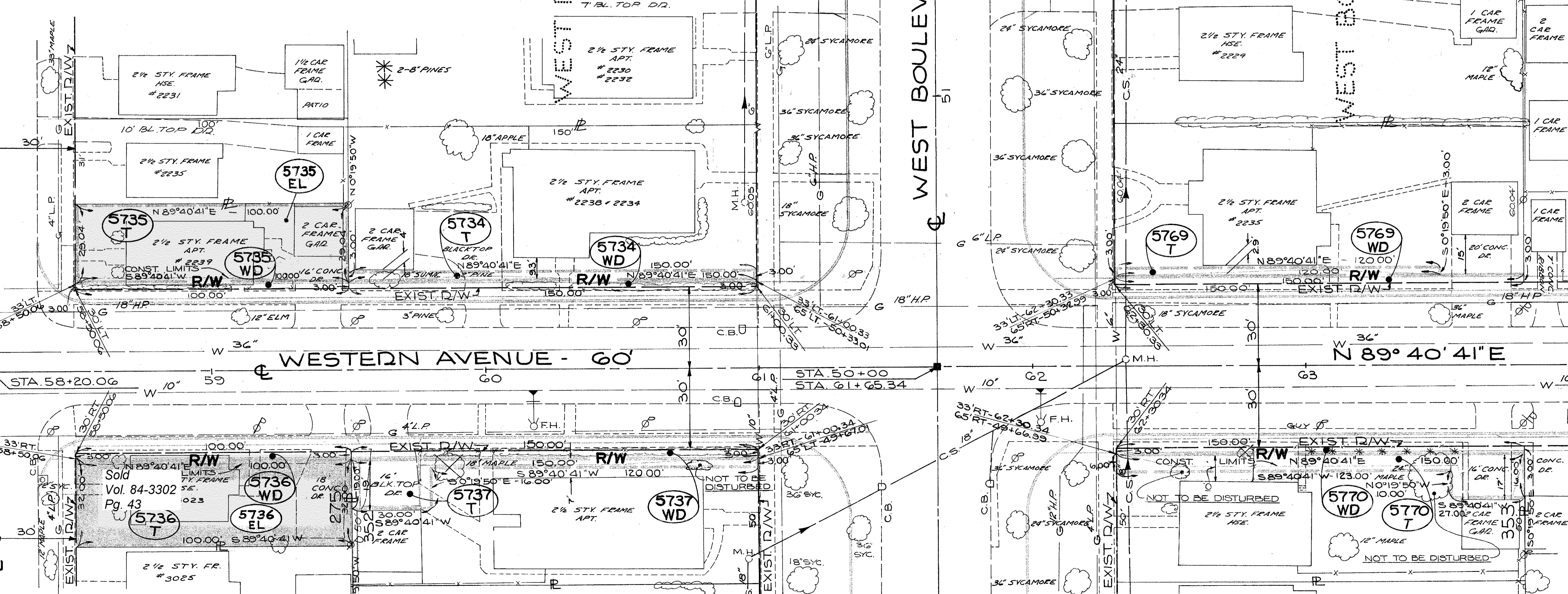
702
713

CUYAHOGA COUNTY
CUY-90-10.40
LIMITED ACCESS
RIGHT OF WAY PLANS

54
65

PARCEL NO.	OWNER	TAKE SQ. FT.	RES.
5734 WD	NICK & MARIA BOER	450	8553
5734 T		450	
5735 WD	IMRE & E. MESTRITS	300	0
5735 T		2904	
5736 WD	WM.G. & NANCY B. PIECHOTA	300	0
5736 T		3200	
5737 WD	D.E. HORNYAK & M. CROUSE	450	7050
5737 T		930	
5769 WD	STEVEN & ANN KOST	450	8556
5769 T		360	
5770 WD	VICTOR D. & J.A. RAGON	450	7050
5770 T		1170	

STREET - 60' NO°19'09"W
WEST 103



EXCESS LAND PARCELS SOLD BY STATE

MATCH D/W SHEET N° 58

MATCH D/W SHEET N° 55

SCALE 1" = 20'

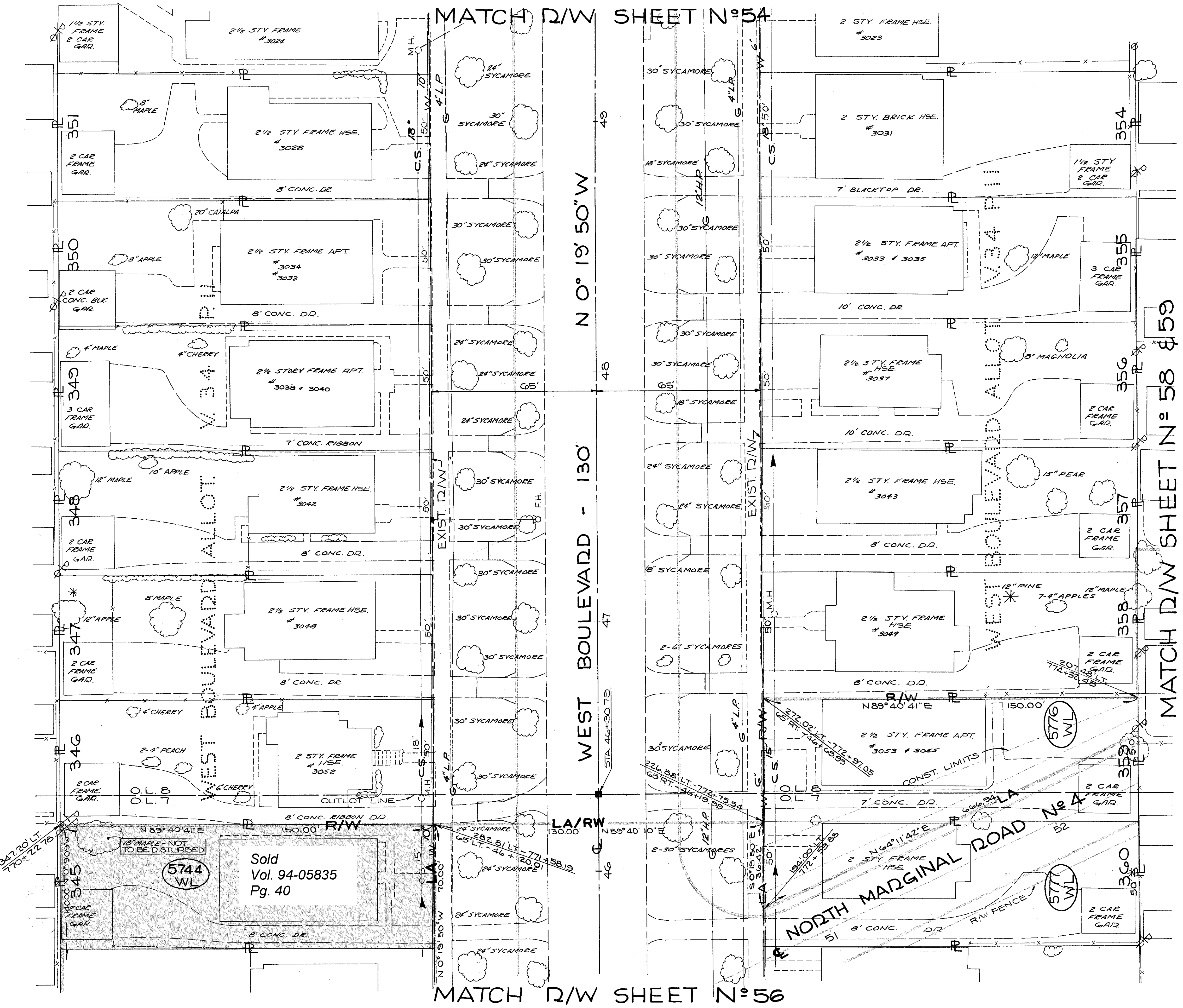
H.R.T.	REV PCLS.5735ER#5736ER	
NAME	TD5735EL #5736EL	F19-82
	REVISION	DATE

RIGHT OF WAY PLANS

FED. RD.	STATE	PROJECT
2	OHIO	I-90-1(54)

703
713
55
65

CUYAHOGA COUNTY
CUY - 90 - 10.40
LIMITED ACCESS
RIGHT OF WAY PLANS



PARCEL NO.	OWNER	TAKE SQ. FT.	RES.
5744WL	JAMES P & BARBARA REDDY	7500	--
5776WL	JULIA COROLKO	7500	--
5777WL	MARY KOSMAN	7500	--

SCALE 1" = 20'

NAME	REVISION	DATE

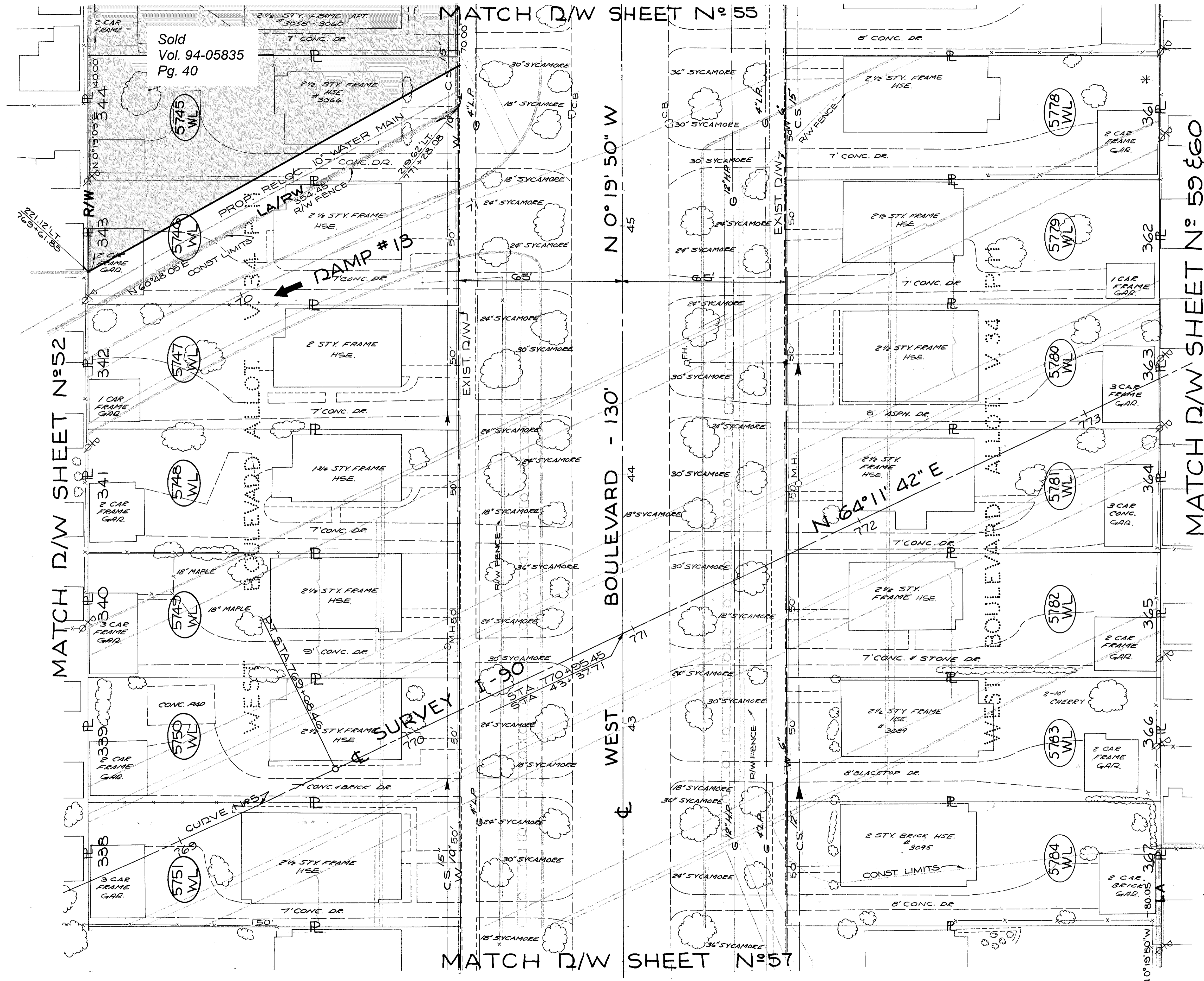
RIGHT OF WAY PLANS

FED. RD.	STATE	PROJECT
2	OHIO	I-90-1(54)

704
713

CUYAHOGA COUNTY
CUY-90-10.40
LIMITED ACCESS
RIGHT OF WAY PLANS

56
65



PARCEL NO.	OWNER	TAKE SQ. FT.	RES.
5745 WL	ANN & NORA BARRETT	7500	---
5746 WL	JOSEPH W. & R.T. HUDAK	7500	---
5747 WL	RAYMOND J. & D. BRILL	7500	---
5748 WL	ANDREW S. & I.Y. MOLNAR	7500	---
5749 WL	ANGELO V. & FERNANDA MANCINI	7500	---
5750 WL	A. FLORENCE FINN	7500	---
5751 WL	ROSALIE B. & A.J. YURCAK AND MARY R. CRAET	7500	---
5778 WL	ZOLTAN & E. DUDAS	7500	---
5779 WL	LOUIS F. & JANE T. JASENSKY	7500	---
5780 WL	MARY GROW	7500	---
5781 WL	KATHERIENA SIMONIS	7500	---
5782 WL	PATRICK J. & E.F. MEMANAMON	7500	---
5783 WL	GUSTAV & M. LIEDTKE	7500	---
5784 WL	MARY A. SCANLON	7500	---

CENTERLINE CURVE DATA
I-90 CURVE N°5
P.I. STA. 763+43.32
Δ = 18° 30' 00" LT.
Dc = 1° 28' 00"
T = 3906.53'
Lc = 636.22'
Ch = 1261.36'
E = 1255.89'
E = 51.47'

SCALE 1" = 20'

NAME	REVISION	DATE

RIGHT OF WAY PLANS

FED. RD.	STATE	PROJECT
2	OHIO	I-90-1(54)

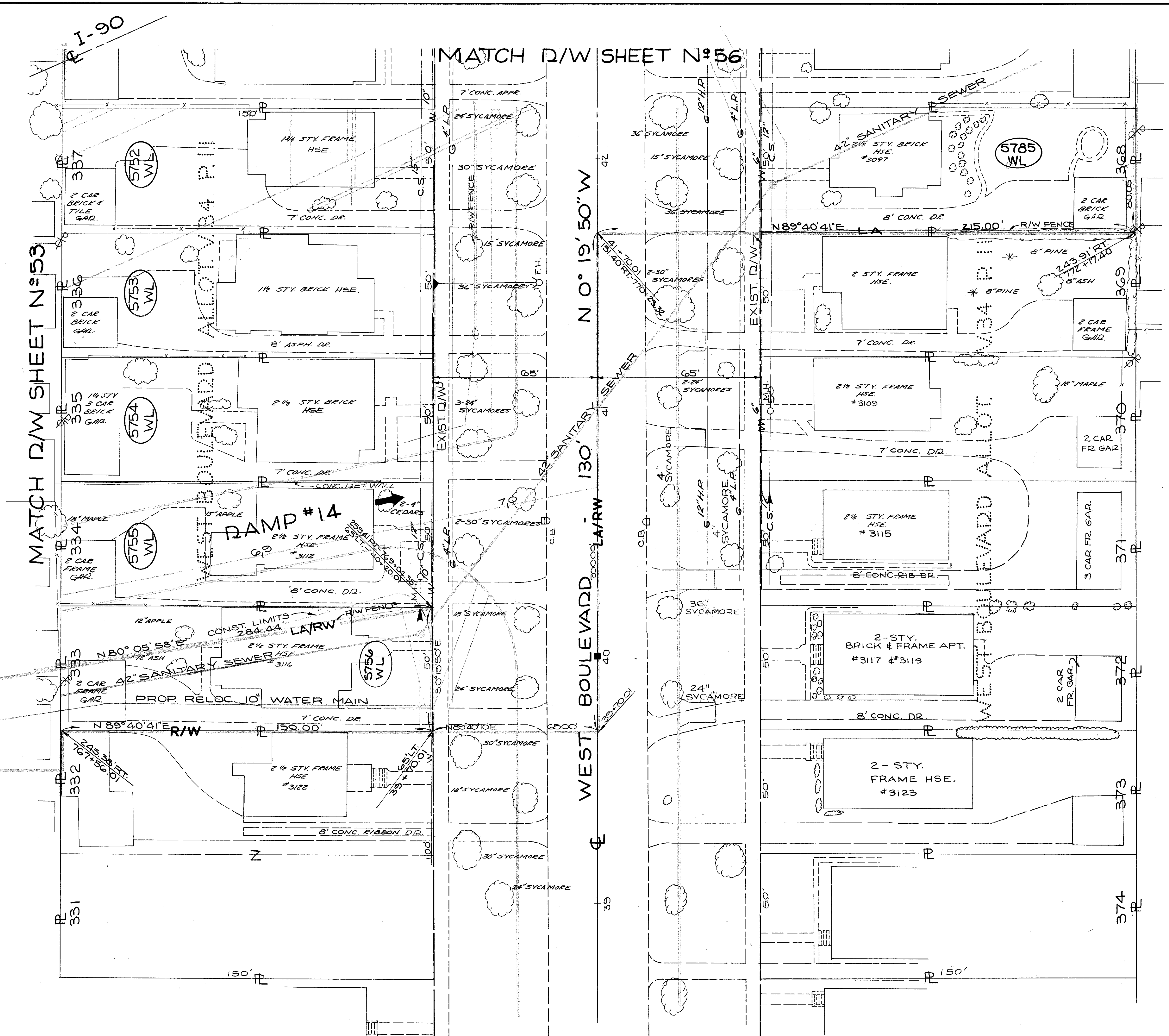
705
713

CUYAHOGA COUNTY
CUY-90-10.40
LIMITED ACCESS
RIGHT OF WAY PLANS

57
65

MATCH D/W SHEET N°56

MATCH D/W SHEET N°53



PARCEL NO.	OWNER	TAKE	RES.
		SQ. FT.	
5752 WL	EDMOND L. & J.B. KAMINSKI	7500	--
5753 WL	RAYMOND H. & C. DENNE	7500	--
5754 WL	WILLIAM J. & D.J. ALSTADT, JR.	7500	--
5755 WL	M. TAKIS	7500	--
5756 WL	HAROLD E. & E.M. DUBBER	7500	--
5785 WL	JOSEPHINE DOMIZI	7500	--

SCALE 1" = 20'

NAME	REVISION	DATE

RIGHT OF WAY PLANS

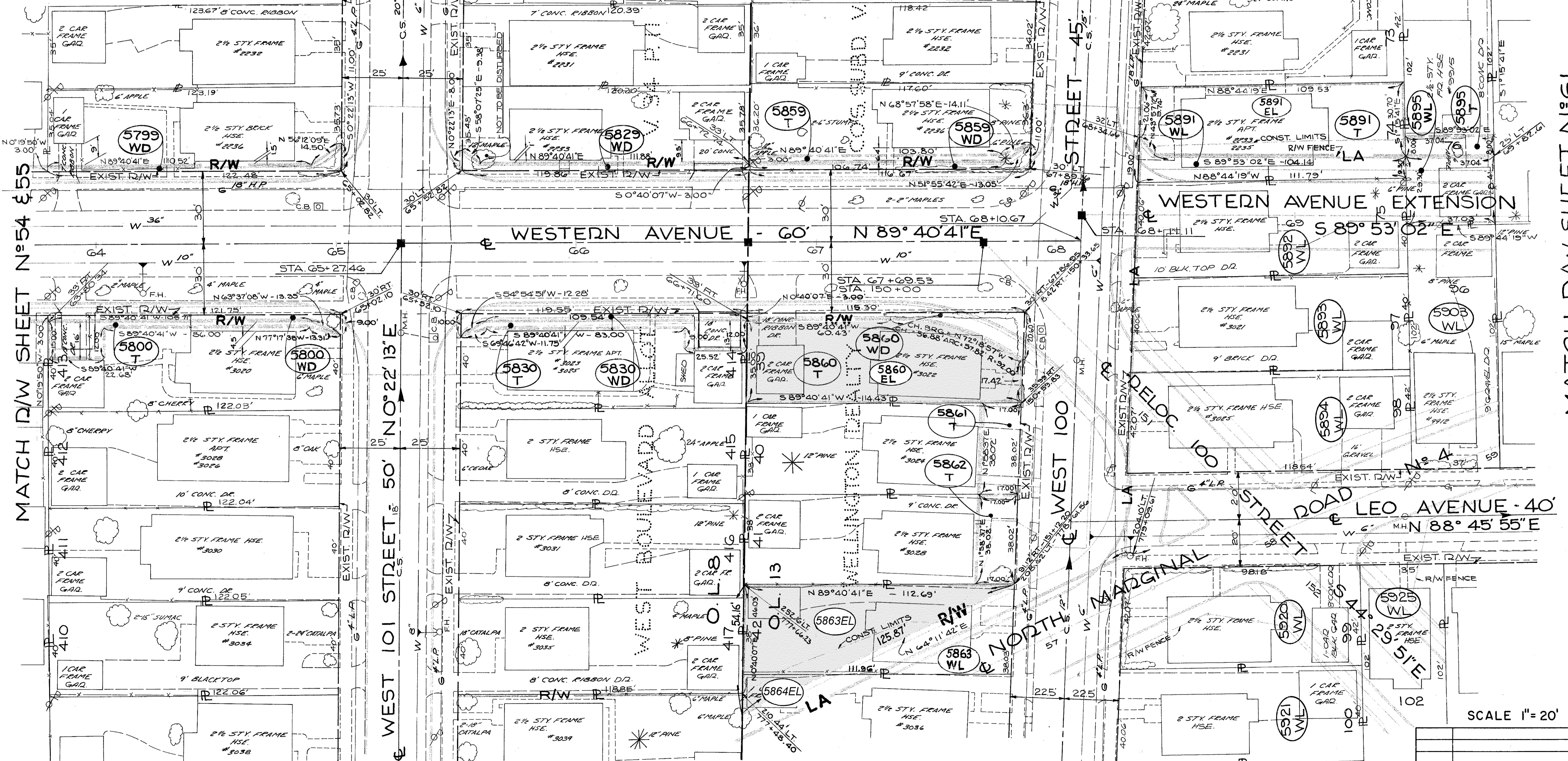
PARCEL NO.	OWNER	TAKE SQ. FT.	RES.
5799 WD	WILLIAM H. OTTER	415	3911
5800 WD	VINCENT J. & S.M. KREMPERGER	401	4470
5800 T		621	
5829 WD	JAMES J. & MARY KELLEY	380	3915
5830 WD	ANNIE BANDZAK	394	4389
5830 T		575	
5859 WD	STEVE & ANNA MICHELLER	390	3859
5859 T		343	
5860 WD	FLOYD C. & ROSE A. ROSE	656	
5860 T		371	
5861 T	DIANE M. SAMPSON	646	4338
5862 T	JOSEPH J. & M.O. CHAVAYDA	646	4306
5863 WL	JOSEPH HORWEDEL	1528	
5891 WL	WILLIAM E. & I.P. PROK	121	3211
5891 T		321	
5892 WL	JOHN M. & M.E. SOMOS	4512	
5893 WL	JAMES R. & V.M. STAUFFER	4602	
5894 WL	JOSEPH F. CONROY	4929	

PARCEL NO.	OWNER	TAKE SQ. FT.	RES.
5895 WL	RICHARD J. & PA. SIRCHEN	1068	2706
5895 T		296	
5903 WL	JOHN P. & E. GUARNERA	3774	
5920 WL	HENRY H. & HELEN BEAUDOIN	4173	
5921 WL	EDWARD D. & C.G. HARDIN	4067	
5925 WL	PAUL K. & E.G. GERRITY	3570	

FED. RD.	STATE	PROJECT
2	OHIO	I-90-I(54)

CUYAHOGA COUNTY
CUY-90-10.40
LIMITED ACCESS
RIGHT OF WAY PLANS

706
713
58
65



MATCH D/W SHEET N°54 & 55

MATCH D/W SHEET N°61

MATCH D/W SHEET N°59

SCALE 1" = 20'

H.R.T.	ADDED PCL 5863EL 11-30-79
NAME	REVISION
	DATE

RIGHT OF WAY PLANS

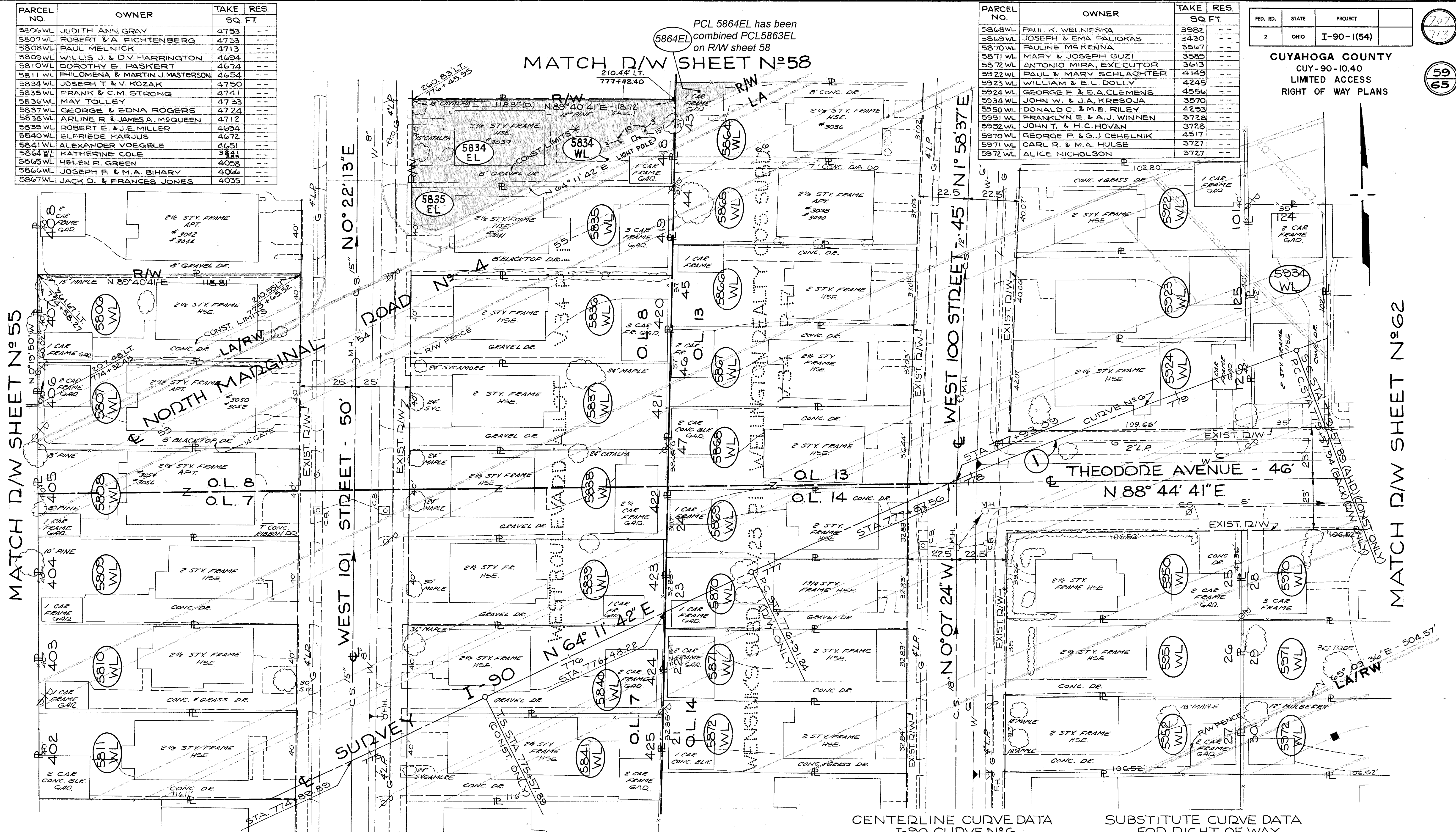
PARCEL NO.	OWNER	TAKE SQ FT.	RES.
5806WL	JUDITH ANN GRAY	4753	--
5807WL	ROBERT & A. FICHTENBERG	4733	--
5808WL	PAUL MELNICK	4713	--
5809WL	WILLIS J & D.V. HARRINGTON	4694	--
5810WL	DOROTHY E. PASKERT	4674	--
5811WL	PHILOMENA & MARTIN J. MASTERSON	4654	--
5834WL	JOSEPH T & V. KOZAK	4750	--
5835WL	FRANK & C.M. STRONG	4741	--
5836WL	MAY TOLLEY	4733	--
5837WL	GEORGE & EDNA ROGERS	4724	--
5838WL	ARLINE R & JAMES A. McQUEEN	4712	--
5839WL	ROBERT E. & J.E. MILLER	4694	--
5840WL	ELFRIEDE KARJUS	4672	--
5841WL	ALEXANDER VOEGELE	4651	--
5864WL	KATHERINE COLE	3821	--
5865WL	HELEN R. GREEN	4058	--
5866WL	JOSEPH F. & M.A. BIHARY	4066	--
5867WL	JACK D. & FRANCES JONES	4035	--

PARCEL NO.	OWNER	TAKE SQ FT.	RES.
5868WL	PAUL K. WELNIESKA	3982	--
5869WL	JOSEPH & EMA PALIOKAS	3430	--
5870WL	PAULINE McKENNA	3567	--
5871WL	MARY & JOSEPH GUZI	3589	--
5872WL	ANTONIO MIRA, EXECUTOR	3613	--
5922WL	PAUL & MARY SCHLACHTER	4149	--
5923WL	WILLIAM & E.L. DOLLY	4245	--
5924WL	GEORGE F. & E.A. CLEMENS	4556	--
5934WL	JOHN W. & J.A. KRESOJA	3570	--
5950WL	DONALD C. & M.E. RILEY	4293	--
5951WL	FRANKLYN E. & A.J. WINNEN	3728	--
5952WL	JOHN T. & H.C. HOVAN	3728	--
5970WL	GEORGE P. & G.J. CEBELNIK	4517	--
5971WL	CARL R. & M.A. HULSE	3727	--
5972WL	ALICE NICHOLSON	3727	--

FED. RD.	STATE	PROJECT
2	OHIO	I-90-1(54)

CUYAHOGA COUNTY
CUY-90-10.40
LIMITED ACCESS
RIGHT OF WAY PLANS

707
713
59
65



PCL 5864EL has been combined PCL 5863EL on R/W sheet 58

MATCH D/W SHEET N°58

MATCH D/W SHEET N°55

MATCH D/W SHEET N°62

MATCH D/W SHEET N°60

CENTERLINE CURVE DATA
I-90 CURVE N°6
P.I. STA. 778+88.41

Δ: 25°21'57"	DT:
Ts: 630.52'	Dc: 3°00'00"
Ea: 51.34'	Dp: 1909.86'
Os: 6°00'00"	Lt: 223.78'
Ls: 400.00'	Lc: 445.53'
Lt: 266.82'	Ci: 444.53'
St: 133.47'	Ec: 13.07'

SUBSTITUTE CURVE DATA
FOR RIGHT OF WAY
① P.I. STA. 778+24.71

Δ: 6°00'00"	DT:
Dc: 2546.80'	Dc: 3°00'00"
Ls: 133.47'	Dp: 1909.86'
Lt: 266.70'	Lt: 223.78'
Ch: 266.58'	Lc: 445.53'
E: 3.50'	Ci: 444.53'
	Ec: 13.07'

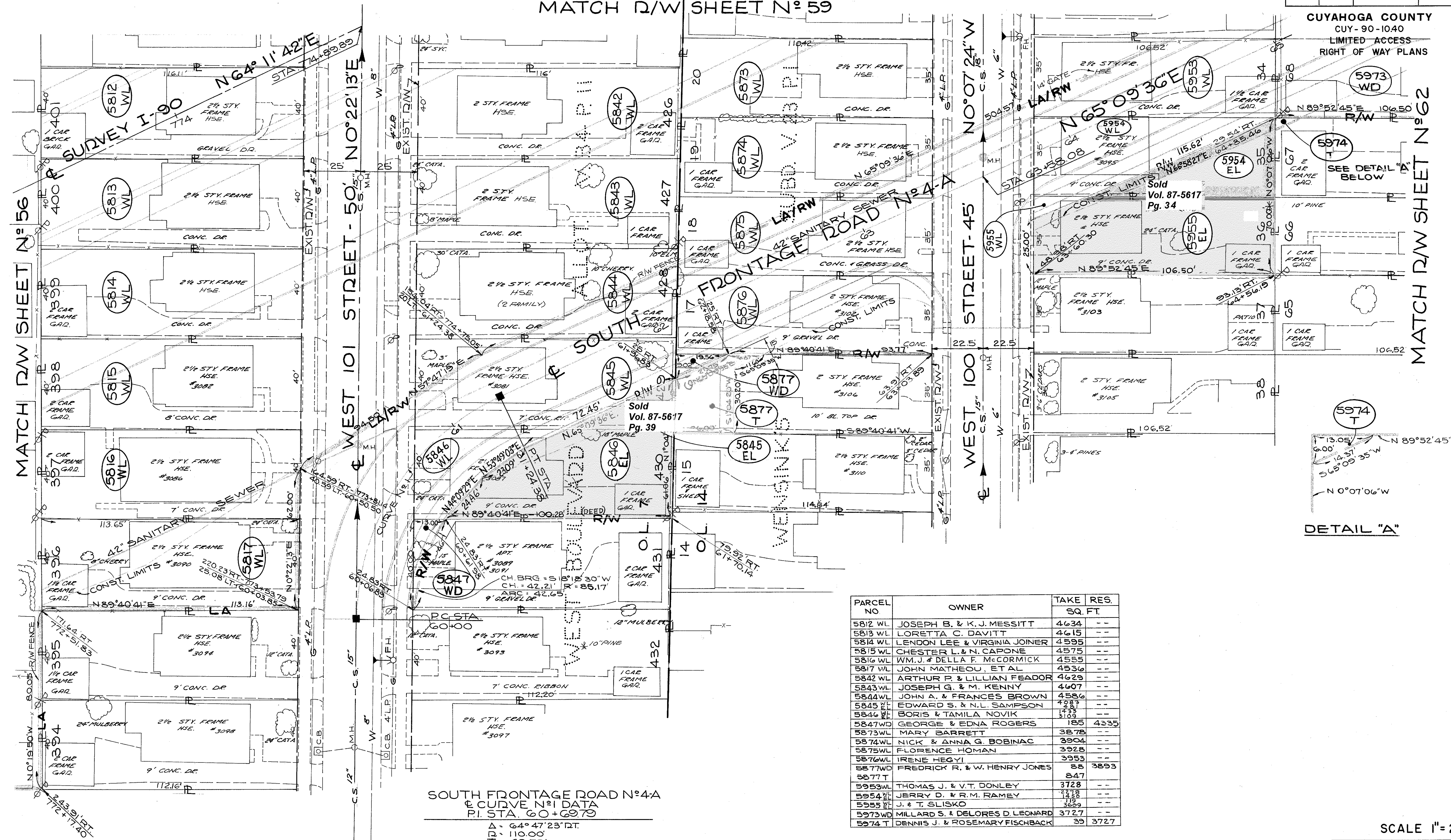
SCALE 1"=20'

H.R.T.	ADDED PCL 5834EL
NAME	REVISION
	PCL 5835EL & PCL 5864EL 11-30-79
	DATE

RIGHT OF WAY PLANS

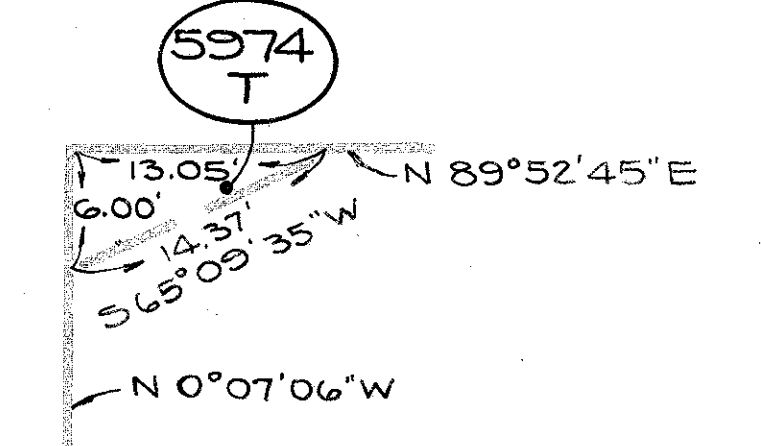
MATCH R/W SHEET N° 59

CUYAHOGA COUNTY
CUY-90-1040
LIMITED ACCESS
RIGHT OF WAY PLANS



MATCH R/W SHEET N° 62

SEE DETAIL "A" BELOW



DETAIL "A"

PARCEL NO	OWNER	TAKE SQ. FT.	RES.
5812 WL	JOSEPH B. & K. J. MESSITT	4634	--
5813 WL	LORETTA C. DAVITT	4615	--
5814 WL	LONDON LEE & VIRGINIA JOINER	4595	--
5815 WL	CHESTER L. & N. CAPONE	4575	--
5816 WL	WM. J. & DELLA F. McCORMICK	4555	--
5817 WL	JOHN MATHEOU, ET AL	4536	--
5842 WL	ARTHUR P. & LILLIAN FEADOR	4629	--
5843 WL	JOSEPH G. & M. KENNY	4607	--
5844 WL	JOHN A. & FRANCES BROWN	4586	--
5845 EL	EDWARD S. & N. L. SAMPSON	4583	--
5846 WL	BORIS & TAMILA NOVIK	4583	--
5847 WD	GEORGE & EDNA ROGERS	185	4335
5873 WL	MARY BARRETT	3878	--
5874 WL	NICK & ANNA G. BOBINAC	3904	--
5875 WL	FLORENCE HOMAN	3928	--
5876 WL	IRENE HEGYI	3953	--
5877 WD	FREDRICK R. & W. HENRY JONES	88	3893
5877 T		847	
5953 WL	THOMAS J. & V. T. DONLEY	3728	--
5954 WL	JERRY D. & R. M. RAMEY	3728	--
5955 WL	J. & T. SLISKO	3659	--
5973 WD	MILLARD S. & DELORES D. LEONARD	3727	--
5974 T	DENNIS J. & ROSEMARY FISCHBACK	39	3727

SOUTH FRONTAGE ROAD N°4-A
CURVE N°1 DATA
P.I. STA. 60+69.79
Δ = 64°47'23"RT.
TD = 110.00'
LC = 65.70'
Lc = 124.3880'
CH = 117.8880'
E = 20.27'

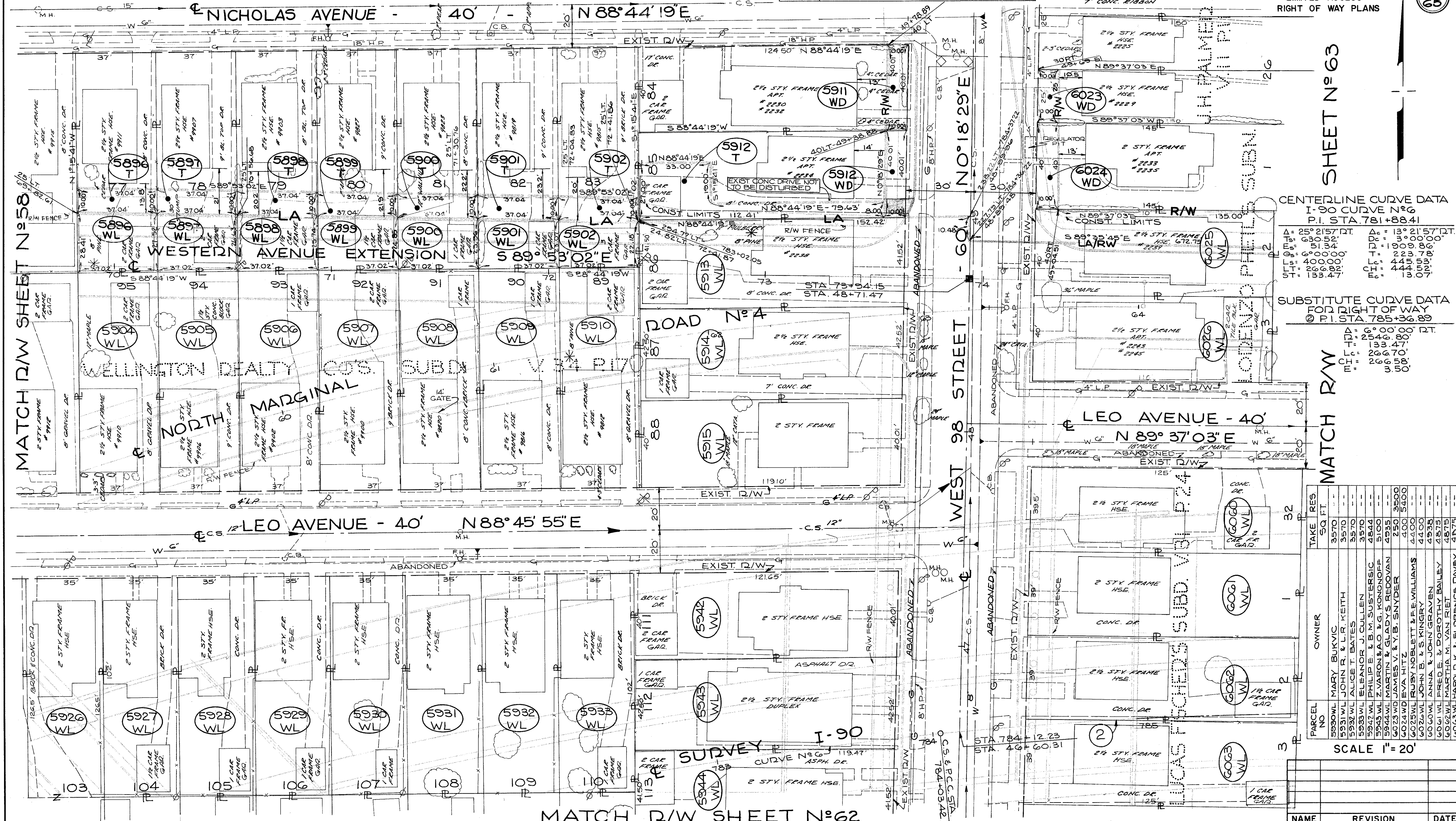
SCALE 1" = 20'

NAME	REVISION	DATE
HRT	ADDED PCLS. 5945EL#5946EL	7-7-86
HRT	ADDED PCLS. 5954EL#5955EL	6-17-86

PARCEL NO.	OWNER	TAKE SQ. FT.	RES.	5899WL	ROBERT P & OCTAVIA ATKINSON	937	2837	5904WL	LAVERNE P ZIMMER	3774	--	5912WD	TROY C. & MADELINE METHENEY	400	4516
5896WL	FRED W. & E.E. KUEBLER	1035	2739	5899T		370		5905WL	FRANCESCO A. & K. BONTEMPO	3774	--	5912T		1527	
5897WL	CLARENCE & GENEVA BROWN	1002	2772	5900WL	MARCO & MILICA KUBAT	904	2870	5906WL	FERDINAND R. & L.G. GOLL	3774	--	5913WL	AVILIO J. & N.L. ALBERT	5056	
5898WL	GEORGE A. & A.M. MIHALKE	970	2804	5901T		370		5907WL	STEVE & K.H. MARKOVICH	3774	--	5914WL	PAUL C. & M.A. RAQUET	5010	
5898T		370		5902WL	MATHEW & ANNA MNICH	870	2904	5908WL	A.W. & A.M. BLAIR	3774	--	5915WL	MARY KOLLAR	4785	
				5902T		370		5909WL	WALTON E. & M.E. BIRDSONG	3774	--	5926WL	VIRGIL L. & F.A. JUDSON	4428	
					WILLIAM & TIMOTHY, JR. COSTELLO	838	2936	5910WL	PE. & MARY R. HALLSTROM	3774	--	5927WL	EMIL J. & V.D. KWACZALA	3570	
						370		5911WD	PHILIP F. & JANET E. SPURLOCK	400	4559	5928WL	MOLLIE & C. CHURCHILL	3570	
												5929WL	JIMMIE D. & B.J. SAWYER	3570	

FED. RD.	STATE	PROJECT
2	OHIO	I-90-1(54)

CUYAHOGA COUNTY
 CUY-90-10.40
 LIMITED ACCESS
 RIGHT OF WAY PLANS



CENTERLINE CURVE DATA
 I-90 CURVE N°6
 P.I. STA. 781+88.41

SUBSTITUTE CURVE DATA
 FOR RIGHT OF WAY
 @ P.I. STA. 785+36.89

PARCEL NO.	OWNER	TAKE SQ. FT.	RES.
5900WL	MARY BUKVIC	3570	--
5901WL	JOHN R. & L.R. KEITH	3570	--
5902WL	ALICE T. BATES	3570	--
5903WL	ELEANOR J. CULLEN	3570	--
5904WL	PHILIP E. & B.M. SUSTERSIC	4844	--
5905WL	ZVARON & G. KONONOFF	5100	--
5906WL	MARTIN & GLADYS REDOVAN	4935	--
5907WL	JAMES V. & Y.B. SNYDER	250	3500
5908WL	EVY HITZ	400	5400
5909WL	RUBY NOBLETT & F.E. WILLIAMS	4400	--
5910WL	JOHN B. & S. KINGRY	4400	--
5911WL	ANNA & JOHN GRAVEN	4938	--
5912WL	FRED E. & DOROTHY BAILEY	4875	--
5913WL	MARSHALL M. VAN RIET	4875	--
5914WL	HAROLD K. & FLORENCE DAVEY	4875	--

SCALE 1" = 20'

RIGHT OF WAY PLANS

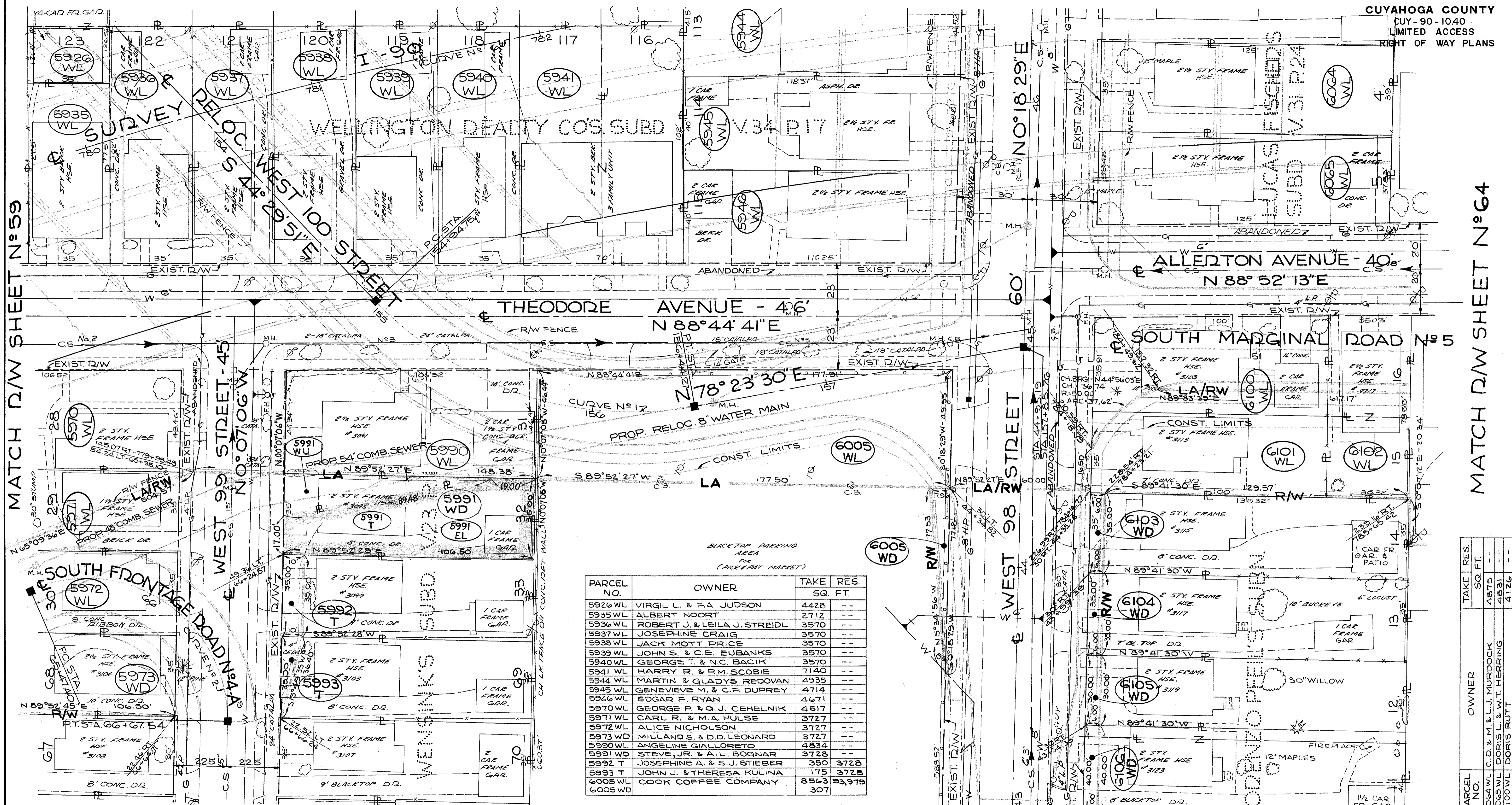
MATCH R/W SHEET N°61

FED. RD.	STATE	PROJECT
2	OHIO	I-90-1(54)

710
713

CUYAHOGA COUNTY
CUY-90-1040
LIMITED ACCESS
RIGHT OF WAY PLANS

62
65



PARCEL NO.	OWNER	TAKE SQ. FT.	RES.
5926 WL	VIRGIL L. & F.A. JUDSON	4428	--
5935 WL	ALBERT NOORT	2712	--
5936 WL	ROBERT J. & LEILA J. STREIDL	3570	--
5937 WL	JOSEPHINE CRAIG	3570	--
5938 WL	JACK MOTT PRICE	3570	--
5939 WL	JOHN S. & C.E. EUBANKS	3570	--
5940 WL	GEORGE T. & N.C. BACIK	3570	--
5941 WL	HARRY R. & R.M. SCOBIE	7140	--
5944 WL	MARTIN & GLADYS REDOVAN	4935	--
5945 WL	GENEVIEVE M. & C.F. DUPREY	4714	--
5946 WL	EDGAR F. RYAN	4671	--
5970 WL	GEORGE P. & G.J. CEHELNIK	4517	--
5971 WL	CARL R. & M.A. HULSE	3727	--
5972 WL	ALICE NICHOLSON	3727	--
5973 WD	MILLAND S. & D.D. LEONARD	3727	--
5990 WL	ANGELINE GIALLORETO	4834	--
5991 WD	STEVE, JR. & A.L. BOGNAR	3728	--
5992 T	JOSEPHINE A. & S.J. STIEBER	350	3728
5993 T	JOHN J. & THERESA KULINA	175	3728
6005 WL	COOK COFFEE COMPANY	8563	93,979
6005 WD		307	

SOUTH FRONTAGE ROAD N°4-A
 & CURVE N°2 DATA
 P.I. STA. 66+41.08
 Δ = 114° 43' 18" RT.
 D = 60' 00"
 T = 93' 08"
 L = 20' 14"
 C.I.L. = 01' 05"
 E = 51' 25"

RELOC. 100 STREET
 & CURVE N°1 DATA
 P.I. STA. 155+76.38
 Δ = 56° 06' 39" LT.
 D = 150' 00"
 T = 101' 03"
 L = 149' 52"
 C.I.L. = 143' 40"
 E = 20' 77"

CENTERLINE CURVE DATA
 I-90 CURVE N°6
 P.I. STA. 78+88.41
 Δ = 25° 21' 57" RT.
 T = 630' 52"
 E = 51' 34"
 Q = 6° 00' 00"
 L = 400' 00"
 LT = 266' 82"
 ST = 133' 47"
 Δ = 13° 21' 57" RT.
 D = 3° 00' 00"
 R = 1909' 86"
 T = 223' 78"
 L = 445' 53"
 CH = 444' 52"
 E = 13' 07"

SUBSTITUTE CURVE DATA
 FOR RIGHT OF WAY
 P.I. STA. 778+24.71
 P.I. STA. 785+36.89
 Δ = 6° 00' 00" RT.
 D = 2546' 80"
 T = 133' 47"
 L = 266' 70"
 CH = 266' 58"
 E = 3' 50"

PARCEL NO.	OWNER	TAKE RES. SQ. FT.
6064 WL	C.D. & M.L.J. MURDOCK	4875
6065 WL	DORIS L. & W.T. HERRING	4831
6100 WL	DORIS RUTT	4126
6101 WL	ELIZABETH MOLLNER	3500
6102 WL	E. WOLF	2756
6103 WD	CHARLIE V. & REGINA FARRIS	210
6104 WD	MICHAEL & KATHRYN EVANS	210
6105 WD	HOWARD C. & E.M. HUNT	180
6106 WD	WILLIAM E. & B.J. BORTS	240

SCALE 1" = 20'

NAME	REVISION	DATE

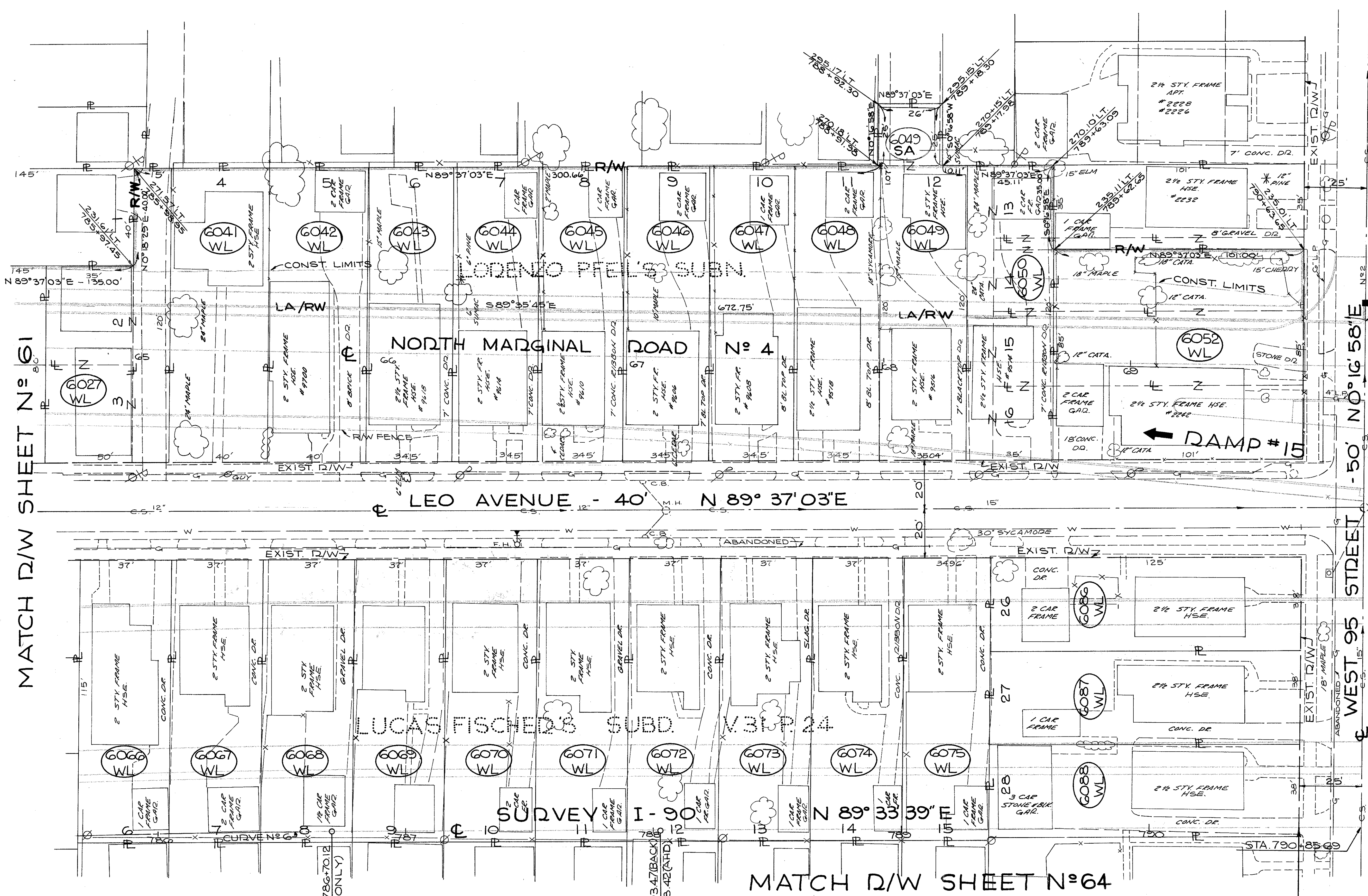
RIGHT OF WAY PLANS

EXCESS LAND PARCELS SOLD BY STATE

FED. RD.	STATE	PROJECT
2	OHIO	I-90-1(54)



CUYAHOGA COUNTY
 CUY-90-10.40
 LIMITED ACCESS
 RIGHT OF WAY PLANS



MATCH D/W SHEET N° 61

MATCH D/W SHEET N° 65

PARCEL NO	OWNER	TAKE	RES. SQ. FT.
6027 WL	ANNA GUGER	42.55	---
6041 WL	D.F. HAYNES & H.L. SKLARREICH	42.55	---
6042 WL	J.F. & A. YACOVELLA	42.55	---
6043 WL	EDGAR F. & V.M. WATRUS	40.20	---
6044 WL	PHILIP & L.A. MARCHUK, JR.	47.50	---
6045 WL	JOE & M.T. SONNANTE	47.50	---
6046 WL	WILBERT & M. VETROVSKY	47.50	---
6047 WL	---	---	---
6048 WL	---	---	---
6049 WL	---	---	---
6050 WL	---	---	---
6052 WL	---	---	---

PARCEL NO	OWNER	TAKE	RES. SQ. FT.
6027 WL	LAWRENCE J. & E. BOROSH	4600	---
6041 WL	HILDRED STIRLING	4800	---
6042 WL	GERTRUDE M. SNIPPEL	4800	---
6043 WL	K. SHWETZ & O. WEBBER	4140	---
6044 WL	MARTIN S. WAND	4140	---
6045 WL	NORMAN W. SMITH	4140	---
6046 WL	ERMA M. WEISSBERG	4140	---
6047 WL	GEORGE & C.L. FINLEY	4140	---
6048 WL	FRANK & M. OFFENBACHER	4140	---
6049 WL	JONAH D. & M. STEVENS	4205	---
6050 WL	WILLIAM F. & L.J. CALDARONI	4200	---
6066 WL	JOHN F. & A.A. YACOVELLA	8585	---
6067 WL	ROBERT C. & L.E. FRONCOWIAK	4255	---
6068 WL	BODO W. & ANNA PANNOWITZ	4255	---
6069 WL	ROBERT J. BEASLEY	4255	---
6070 WL	ARTHUR CHARLES & C.M. MILES	4255	---
6071 WL	DESMONE Y. REALTY CO.	4255	---
6087 WL	---	---	---
6088 WL	---	---	---

CENTERLINE CURVE DATA
 I-90 CURVE N° 6
 P.I. STA. 781+88.41
 Δ = 25° 21' 57" DT.
 T_s = 630.52
 TP = 513.22
 L_c = 400.00
 ST = 288.00
 ST = 138.47

SUBSTITUTE CURVE DATA
 FOR RIGHT OF WAY
 P.O.T. STA. 788+03.47 (BACK)
 S.T. STA. 788+03.42 (FWD)
 P.I. STA. 788+03.42 (FWD)
 Δ = 13° 02' 57" DT.
 T_s = 193.90
 TP = 193.90
 L_c = 444.00
 ST = 444.00
 ST = 130.7

P.O.T. STA. 788+03.47 (BACK)
 S.T. STA. 788+03.42 (FWD)

END ACQUISITION
 CUY-90-10.40 (CONST.)
 STA. 790+60.69

BEGIN ACQUISITION
 CUY-90-11.64 (CONST.)
 STA. 790+60.69

SCALE 1" = 20'

NAME	REVISION	DATE

RIGHT OF WAY PLANS

END ACQUISITION
 CUY-90-10.40 (CONST.)
 STA. 790+60.69

BEGIN ACQUISITION
 CUY-90-11.64 (CONST.)
 STA. 790+60.69

FED. RD.	STATE	PROJECT
2	OHIO	I-90-1(54)

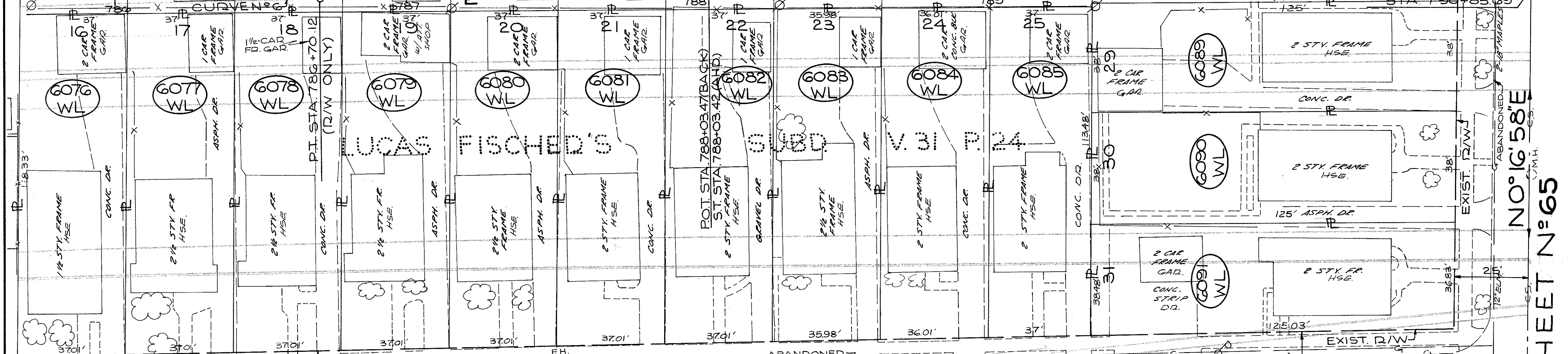
712
713

64
65

CUYAHOGA COUNTY
 CUY-90-10.40
 LIMITED ACCESS
 RIGHT OF WAY PLANS

MATCH D/W SHEET N° 63

SURVEY I-90 N 89° 33' 39" E



ALLERTON AVENUE 40' R/W FENCE N 88° 52' 13" E

DAMP #16

MATCH D/W SHEET N° 62

MATCH D/W SHEET N° 65

SOUTH MARGINAL ROAD N° 5

WEST 97 STREET - 40' N° 35' 10" E

WEST 96 STREET - 30' N° 19' 38" E

WEST 95 STREET - 50'

H.H. POUND'S SUBD. V.44 P.24

H.J. SOMMERS SUBD. V.38 P.4

PARCEL NO.	OWNER	TAKE SQ. FT.	RES.
6076 WL	HOWARD F. & J.A. HELMS	4369	--
6077 WL	MICHAEL & ALICE KILBANE	4351	--
6078 WL	ESTILL & O. HALL	4333	--
6079 WL	CECIL & LULA KING	4316	--
6080 WL	ANTON & M. KOSTOHRYZ	4297	--
6081 WL	VALENTYN & LIANE WOVK	4279	--
6082 WL	HARRY C. KARN	4261	--
6083 WL	SAMMY & BETTY PASTORIAL	4131	--
6084 WL	JAMES W. & V.L. LYNN	4111	--
6085 WL	ALBERT & K. GANTOS	4203	--
6089 WL	ALBERT & A.L. EHLE	4750	--
6090 WL	FRED J. NUSS	4750	--
6091 WL	ELIZABETH STRINGER (EXECUTRIX OF THE ESTATE OF ARTHUR E. STRINGER, DECEASED)	4706	--
6120 WL	GRACE C. KRAUSS	3495	--
6121 WL	DOROTHY F. WIER	3191	--
6122 WL	PAUL J. & A.E. NOVOTNY	3214	--
6123 WL	GERTRUDE B. & C.J. CYBULSKI	3062	--
6140 WL	DORIS M. LITTERIA & C.M. MONREAL	3261	--
6141 WL	HUGH A. & C.J. KESSLER	3364	--
6142 WL	MARIE SOULIER	3378	--
6160 WL	CLIFFORD L. & G.J. MURTON	2856	--
6161 WL	BERTHA F. PHELPS	2629	--
6160 WL	CLARK LODGE #764 KNIGHTS OF PYTHIAS	6699	--

CENTERLINE CURVE DATA
 I-90 CURVE N° 6
 P.I. STA. 781+88.41

Δ = 25° 21' 57" DT.	Δ = 13° 01' 57" DT.
L = 630.52'	L = 390.00'
LC = 651.32'	LC = 390.00'
LC = 400.00'	LC = 390.00'
ST = 266.82'	ST = 13.00'
ST = 133.47'	ST = 13.00'

SUBSTITUTE CURVE DATA
 FOR RIGHT OF WAY

PI STA. 778+24.71	PI STA. 789+36.89
LC = 254.00'	LC = 254.00'
LC = 266.70'	LC = 266.70'
LC = 266.70'	LC = 266.70'
LC = 266.70'	LC = 266.70'
LC = 266.70'	LC = 266.70'

SCALE 1" = 20'

NAME	REVISION	DATE

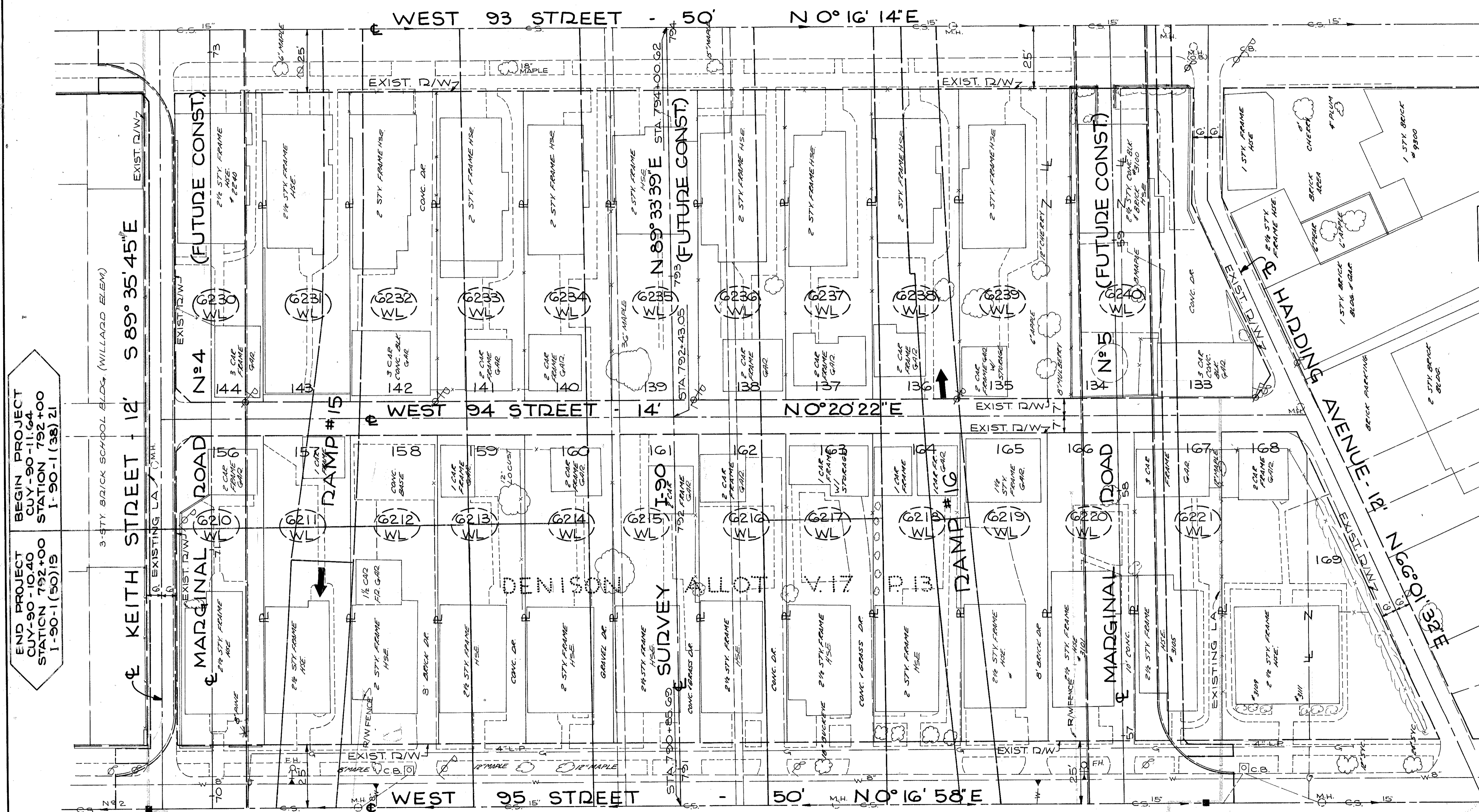
RIGHT OF WAY PLANS

FED. RD.	STATE	PROJECT
2	OHIO	I-90-1(54)

713
713

CUYAHOGA COUNTY
CUY-90-10.40
LIMITED ACCESS
RIGHT OF WAY PLANS

65
65



NOTE:
ALL PARCELS SHOWN ON
THIS SHEET TO BE ACQUIRED
FOR PROJECT CUY-90-
11.64.

BEGIN PROJECT
CUY-90-11.64
STATION 792+00
1-90-1(38) 2L

END PROJECT
CUY-90-10.40
STATION 792+00
1-90-1(50) 1S

MATCH R/W SHEET N° 63 & 64

SCALE 1" = 20'

NAME	REVISION	DATE

RIGHT OF WAY PLANS