

SEEDING

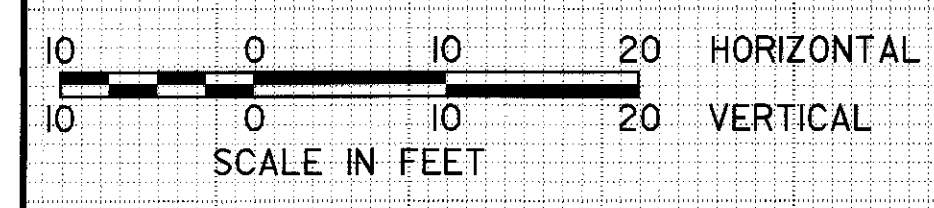
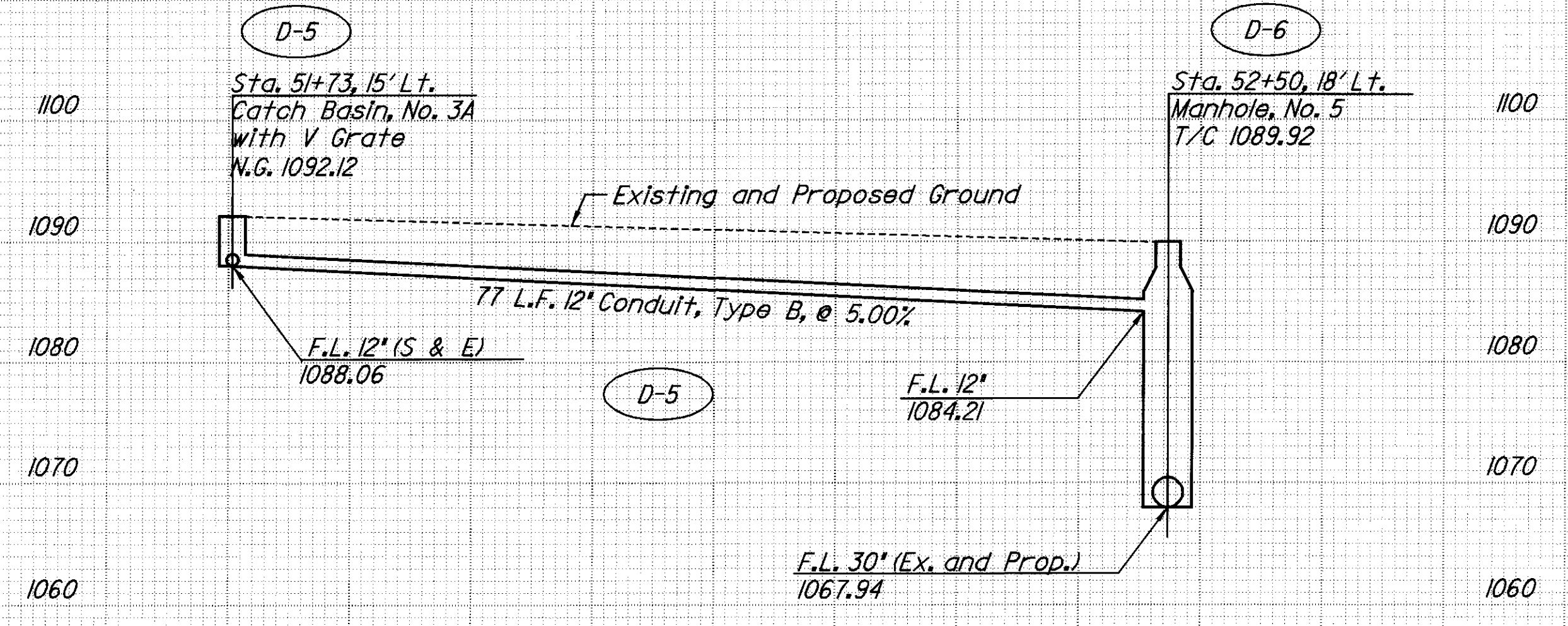
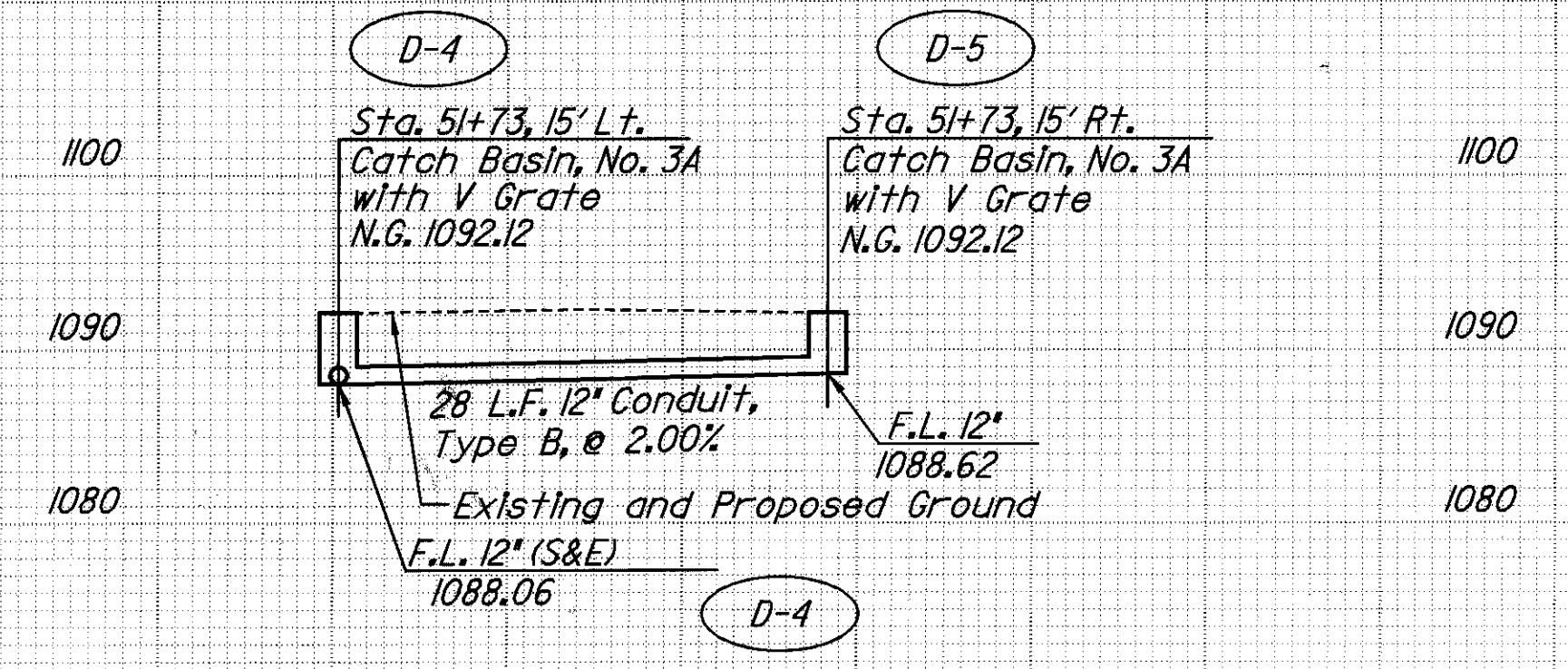
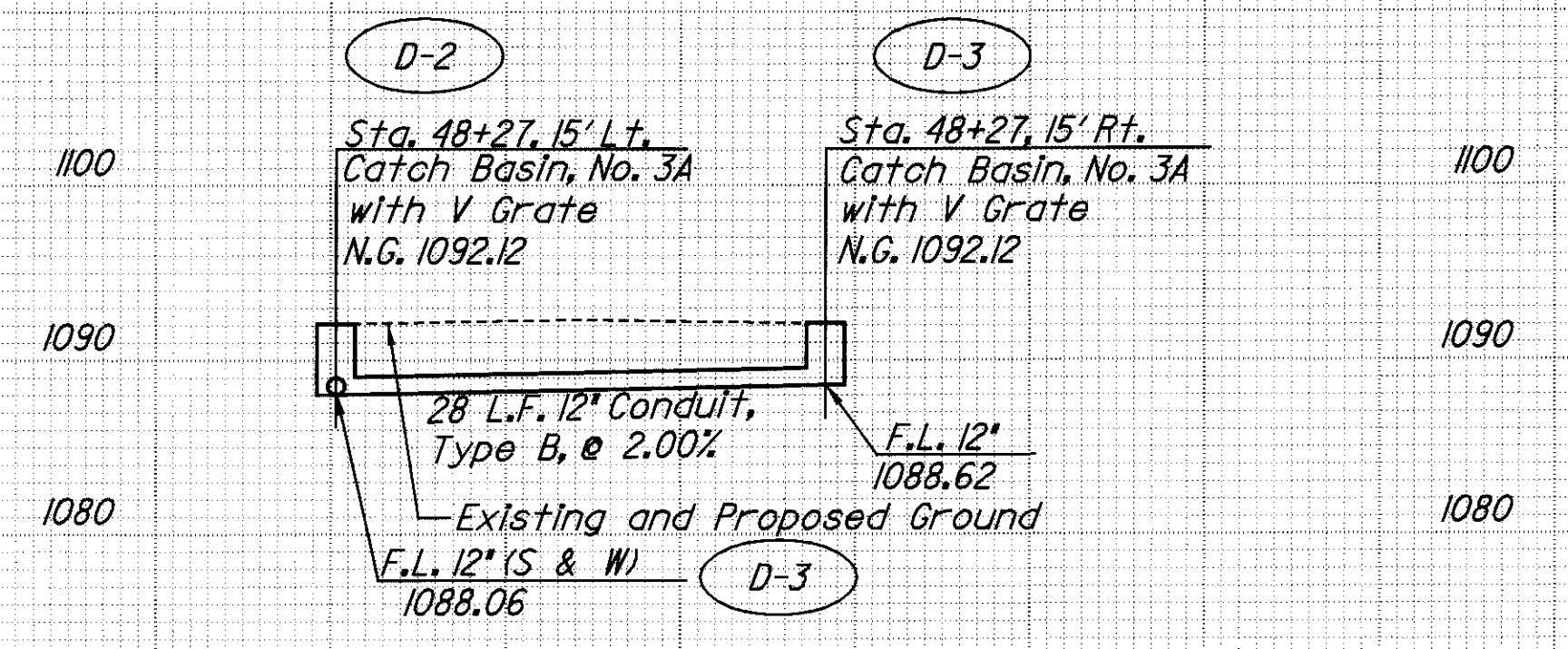
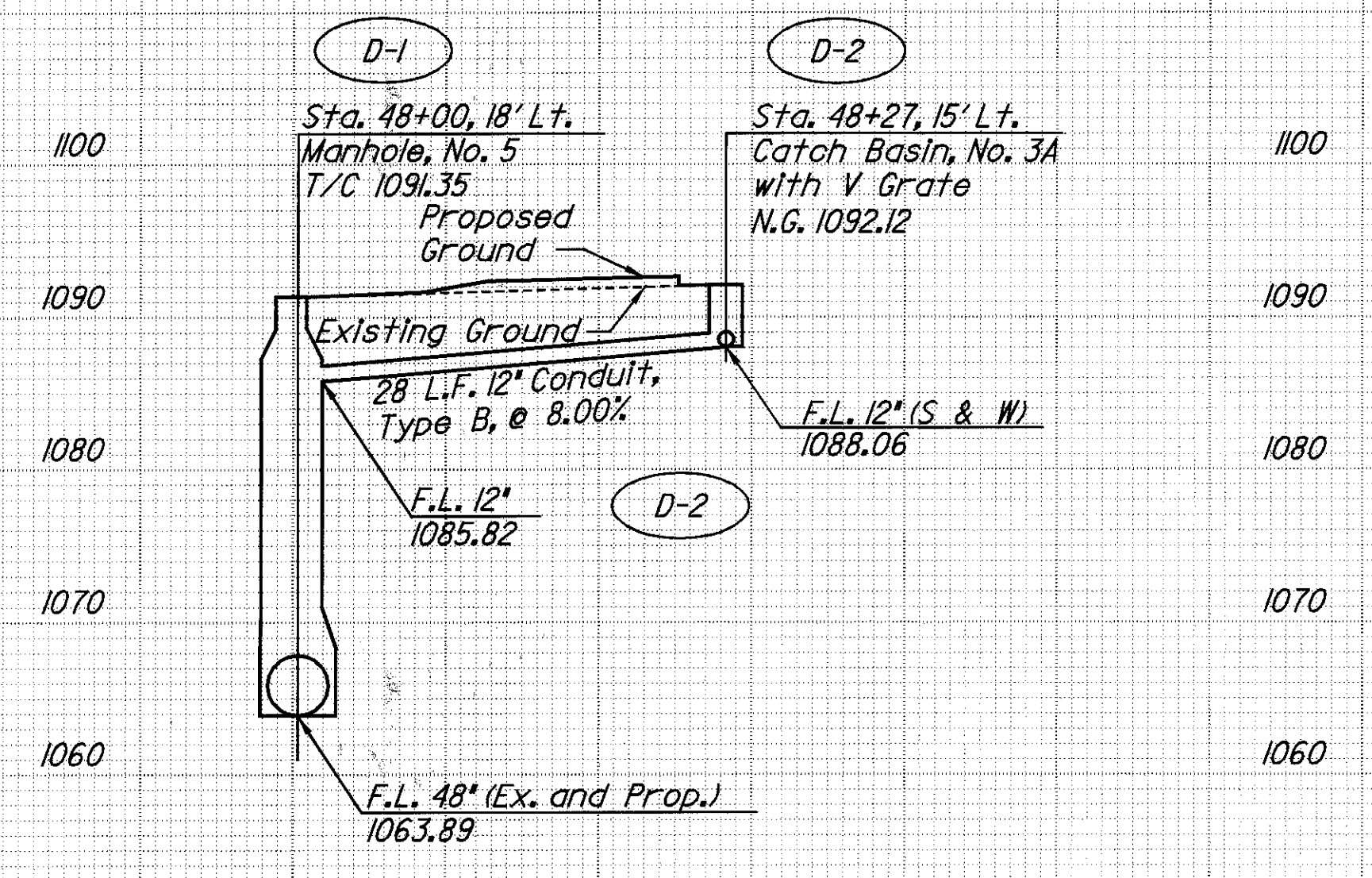
END DATE \$B.

CALC BY  
DATE  
CHKD BY  
DATE

CUY-71-0.00

OHIO 199  
FHWA REGION 5 361

END AREA VOLUME  
CUT FILL CUT FILL



SHEET TOTAL

SHEET TOTAL

PLOT SUBMITTED: 05-AUG-1998 12:35

307SSP01.DGN

307SSP01.dgn

PLOTTED BY: fkonopka