

71

K-10

1/8

SR 700  
I.C.H. 514 SEC. M.  
GEAUGA COUNTY

0.00-2.71

ORIGINAL CONSTRUCTION OF CFNS  
287000027, 287000065, 287000076, 287000097  
287000158, 287000171, 287000204, 287000217  
287000248, 287000254

STATE OF OHIO  
DEPARTMENT OF HIGHWAYS AND PUBLIC WORKS  
DIVISION OF HIGHWAYS

# ATWATER — WELSHFIELD — ROAD

I.C.H. NO. 514 SEC. M PET. NO. 6283

## GEAUGA COUNTY

TROY TWP.

1928

INDEX		Sheet No.
Title Sheet		1
Typical Cross Section		2
Plan and Profile		3-7
Culverts		8

1928 PLANS  
GEA-700-0.00 FROM SLM 0.00 (CTY LINE)  
TO SLM 2.71 (USR 422)

I hereby approve these plans and declare that the making of this improvement will not require the closing to traffic of the highway.

Approved: B. P. Newmyer  
Date 4-10-28 Resident Engineer.

Approved: \_\_\_\_\_  
Date \_\_\_\_\_ Division Engineer.

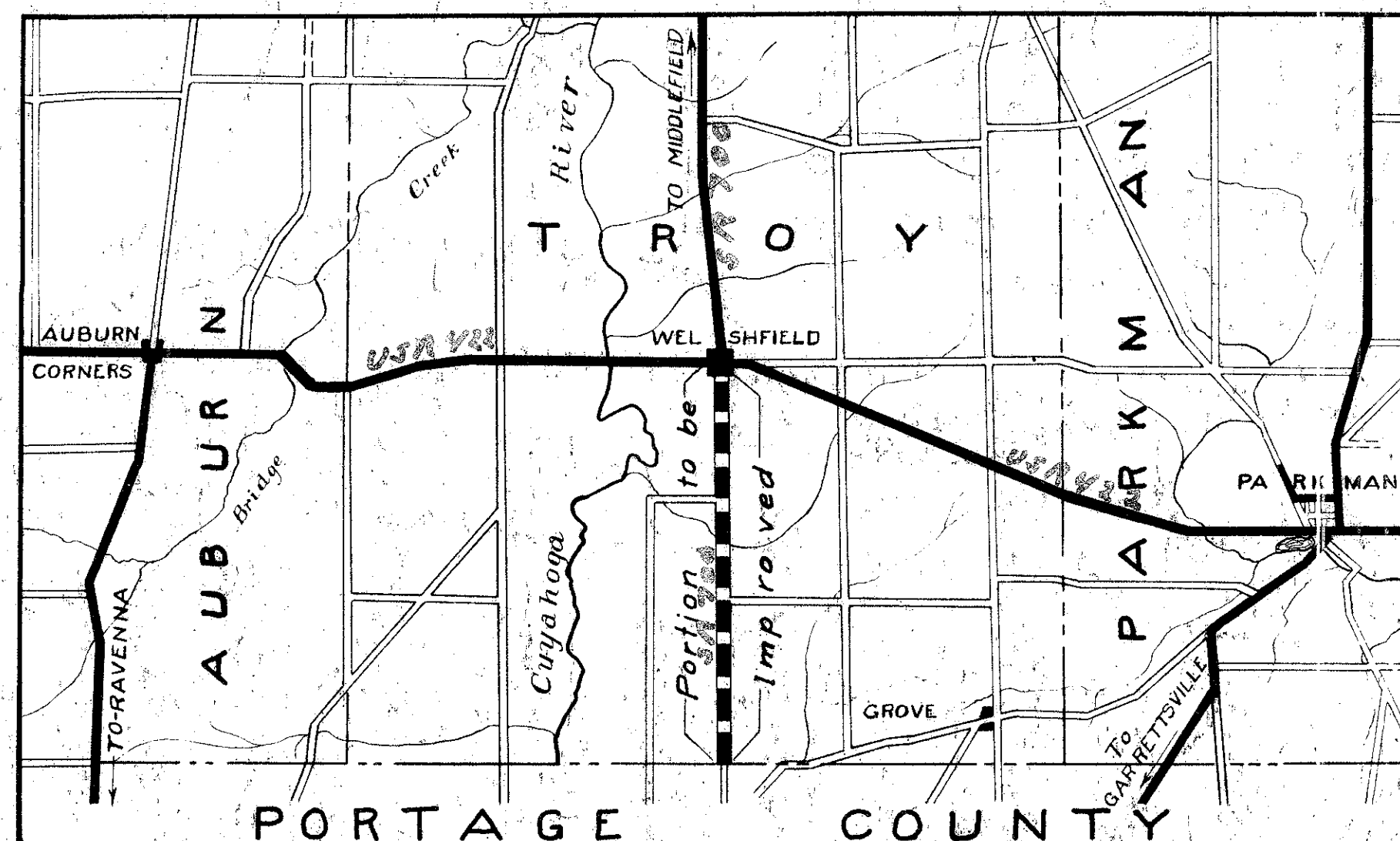
Approved: \_\_\_\_\_  
Date \_\_\_\_\_ State Highway Engineer.

Approved: \_\_\_\_\_  
Date \_\_\_\_\_ Director of Highways

Approved: \_\_\_\_\_  
Date \_\_\_\_\_ Chief Engineer  
Bureau of Maintenance & Repair

Approved: \_\_\_\_\_  
Date \_\_\_\_\_ Chief Engineer  
Bureau of Construction


Approved: \_\_\_\_\_  
Date \_\_\_\_\_ Chief Engineer  
Bureau of Bridges



### LOCATION PLAN

SCALE 1 MILE




IMPROVED ROADS  
PORTION TO BE IMPROVED  
OTHER ROADS



#### SCALES

Plan 1"=100'  
Profile (Vertical) 1"=10'  
Profile (Horizontal) 1"=100'

### CONVENTIONAL SIGNS

- County Line \_\_\_\_\_
- Property Line \_\_\_\_\_
- Township Line \_\_\_\_\_
- Center Line \_\_\_\_\_
- Fences \_\_\_\_\_
- Trees 
- Telephone Line 
- Electric Light Line 

Tracings made 2-18-58 from originals read from Geauga County Engr.