










[Airports](#)
[Nav aids](#)
[Airspace Fixes](#)
[Aviation Fuel](#)

[iPhone App](#)
[My AirNav](#)

Airport Search Results

9 airports found

ID	CITY	AIRPORT NAME	WHERE
 7D8	GARRETTSVILLE, OH	GATES AIRPORT	6.2 nm SE
 7G8	MIDDLEFIELD, OH	GEAUGA COUNTY AIRPORT	7.1 nm ENE
 POV	RAVENNA, OH	PORTAGE COUNTY AIRPORT	12.2 nm S
 2G1	PAINESVILLE, OH	CONCORD AIRPARK AIRPORT	15.3 nm N
 CGF	CLEVELAND, OH	CUYAHOGA COUNTY AIRPORT	15.4 nm NW
 62D	WARREN, OH	WARREN AIRPORT	15.5 nm SE
 41N	NEWTON FALLS, OH	BRACEVILLE AIRPORT	16.3 nm SE
 1G3	KENT, OH	KENT STATE UNIVERSITY AIRPORT	18.1 nm SSW
 LNN	WILLOUGHBY, OH	LAKE COUNTY EXECUTIVE AIRPORT	18.2 nm NNW