









[Airports](#)
[Nav aids](#)
[Airspace Fixes](#)
[Aviation Fuel](#)

[iPhone App](#)
[My AirNav](#)

Airport Search Results

7 airports found

ID	CITY	AIRPORT NAME	WHERE
 7G8	MIDDLEFIELD, OH	GEAUGA COUNTY AIRPORT	5.7 nm SSE
 2G1	PAINESVILLE, OH	CONCORD AIRPARK AIRPORT	8.7 nm NNW
 7D8	GARRETTSVILLE, OH	GATES AIRPORT	10.9 nm S
 LNN	WILLOUGHBY, OH	LAKE COUNTY EXECUTIVE AIRPORT	14.9 nm NW
 CGF	CLEVELAND, OH	CUYAHOGA COUNTY AIRPORT	16.3 nm W
 7D9	GENEVA, OH	GERMACK AIRPORT	17.8 nm NE
 62D	WARREN, OH	WARREN AIRPORT	18.3 nm SSE