

P-12

MICROFILMED FEB 14 1980

MICROFILMED FEB 1 1981

FED. RD.	STATE	PROJECT
2	OHIO	I-90-(48)18

540

CUYAHOGA COUNTY
CUY-90-8.34

STATE OF OHIO DEPARTMENT OF TRANSPORTATION

1976 PROJECT FROM JUST WEST OF W. 159th STREET
(SLM 8.34) TO EAST OF W. 140th STREET (SLM 9.47)
CONVENTIONAL SIGNS

CUY-90-8.34 CITY OF CLEVELAND AND CITY OF LAKEWOOD CUYAHOGA COUNTY

I-90-(48)18
1973 SPECIFICATIONS

-LIMITED ACCESS-

THIS IMPROVEMENT IS ESPECIALLY DESIGNED FOR THROUGH TRAFFIC AND HAS BEEN DECLARED A LIMITED ACCESS HIGHWAY OR FREEWAY BY ACTION OF THE DIRECTOR, DEPARTMENT OF TRANSPORTATION IN ACCORDANCE WITH PROVISIONS OF SECTION 5511.02 REVISED CODE OF OHIO.

ORIGINAL CONSTRUCTION OF CPNS

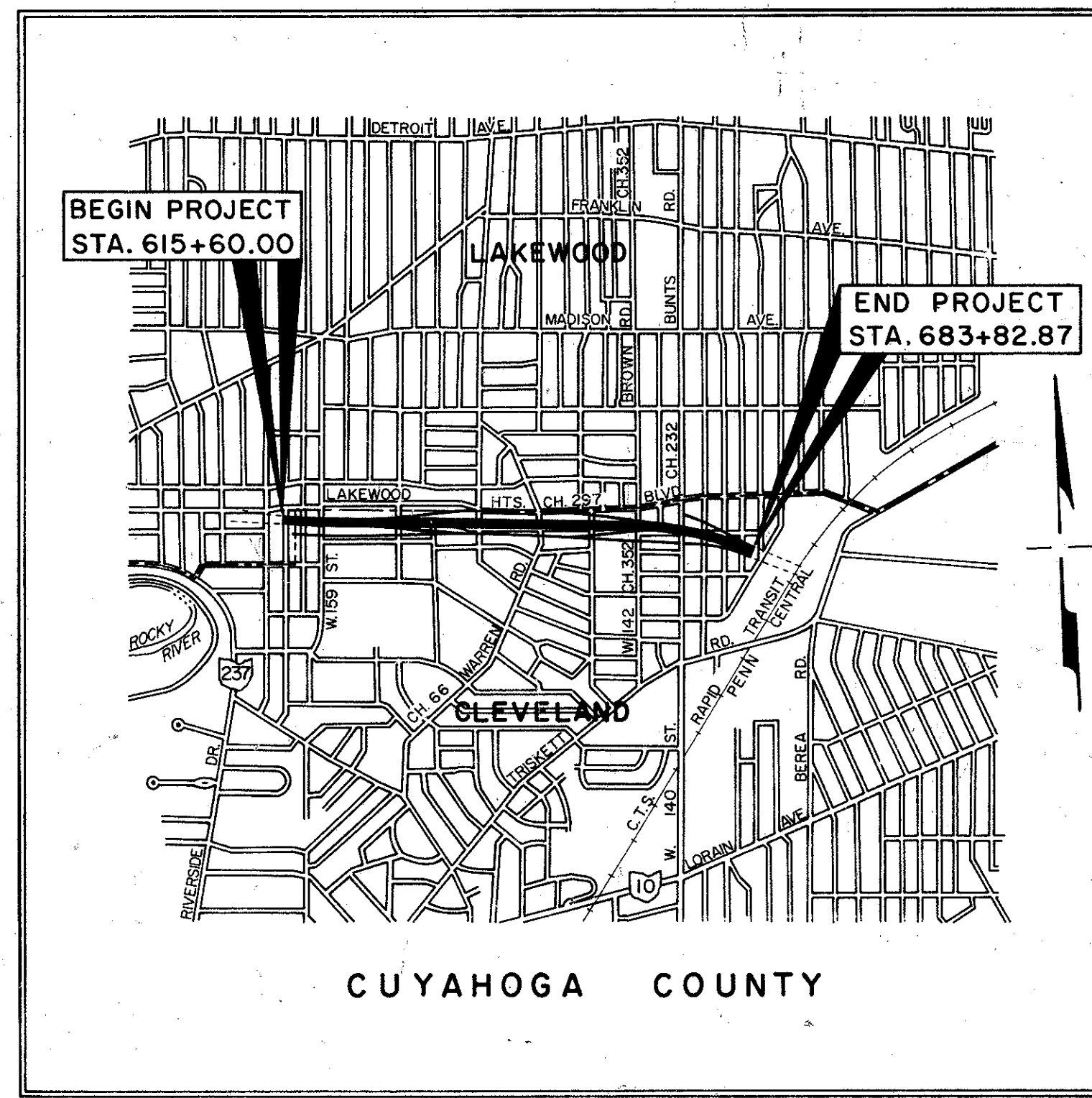
180900845; 180900842, 180900848, 180900850, 180900856, 180900862, 180900865
180900869, 180900875, 180900876, 180900878, 180900884, 180900890, 180900897
180900956, 180900957

State Line	-----
County Line	-----
Township Line	-----
Section Line	-----
Center Line	-----
Corporation Line	-----
Fence Line	-----x-----
Guard Rail (existing)	-----
Guard Rail (proposed)	-----
Railroad	-----
Power Poles	-----
Telephone Poles	-----
Power or Telephone Poles with guys	-----
Tower Line	-----
Trees or Stumps (existing)	-----
Limited Access	-----
Right of Way	-----
Limited Access & Right of Way	-----
Trees to be Removed	-----

Sheet 352 revised
5-3-74 EBL
Sheet 355 revised
3-3-77 EBL

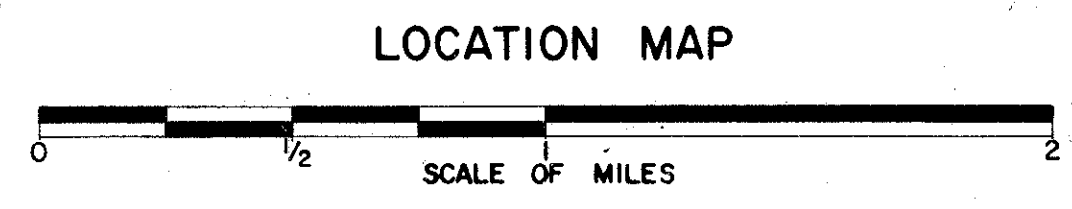
INDEX OF SHEETS

TITLE SHEET	1
SCHEMATIC PLAN, DESIGN DESIGNATION, PROFILE & BRIDGE TERMINAL ASSEMBLY	2-4 & 4A & B
GEOMETRIC PLAN & DATA	5-9
TYPICAL SECTIONS	10-17
GENERAL NOTES	18-20
MAINTENANCE OF TRAFFIC	21
ROADWAY & PAVEMENT SUMMARIES	22-25
GENERAL SUMMARY	26-28
PAVEMENT PLANS	29-54
DRAINAGE PLANS & SUMMARIES	55-66
SEWERS PROFILES	67-88
I-90 CROSS SECTIONS (LEFT OF C)	89-132
I-90 CROSS SECTIONS (RIGHT OF C)	133-174
RAMPS & ROAD N PROFILES	175-179
SOUTH MARGINAL ROAD NO. 2 PROFILES	180-181
RELOC. W. 159 ST. PLAN & PROFILE, CROSS SECTIONS	182-184
ALGER RD. PLAN & PROFILE, CROSS SECTIONS	185-186
RELOC. WARREN RD. PLAN & PROFILE, CROSS SECTIONS, TEMPORARY ROAD	187-195
W. 140 ST. & BUNTS RD. PLAN & PROFILE, CROSS SECTIONS	196-205
W. 140 ST. & BUNTS RD. SERVICE WALK PROFILES	206-207
JOSLYN RD. & W. 137 - TULAND CONNECTOR RD. CROSS SECTIONS	208-209
PAVEMENT REMOVALS & CROWN VETCH SEEDING AREAS	210-215
DRAINAGE DETAILS	216-226
ROADWAY DETAILS	227-231
WATERWORKS	232-258
RIGHT OF WAY & FENCE PLAN	259-332
STRUCTURE GENERAL NOTES	333 & 333A
RETAINING WALL	334-348
STRUCTURES OVER 20' SPAN	349-402
LIGHTING PLANS	403-432
TRAFFIC CONTROL PLANS	433-527
SHEETS DELETED	528-540



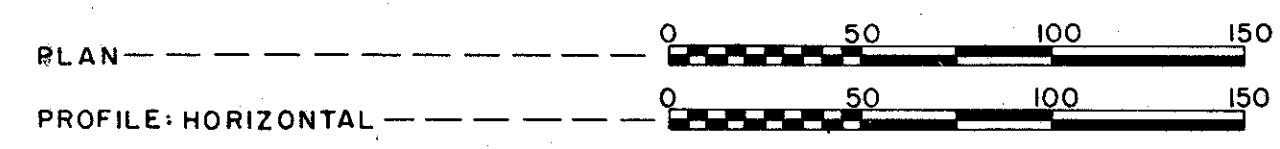
LINE DATA

BEGIN PROJECT	STA. 615+60.00	ah.
CORPORATION LINE	STA. 617+16.30	
END OF PROJECT	STA. 683+82.87	
CITY OF LAKEWOOD CITY OF CLEVELAND		
156.30 Lin. Ft.		
6,666.57 Lin. Ft.		
TOTAL LENGTH OF PROJECT 6,822.87 Lin. Ft. or 1.292 Miles		
* ADD FOR APPROACHES AND CROSS STREETS 1,334.81 Lin. Ft. 3,191.11 Lin. Ft.		
MUNICIPALITY LENGTH OF WORK 1,491.11 Lin. Ft. 9,857.68 Lin. Ft.		
TOTAL LENGTH OF WORK 11,348.79 Lin. Ft. or 2.149 Miles		

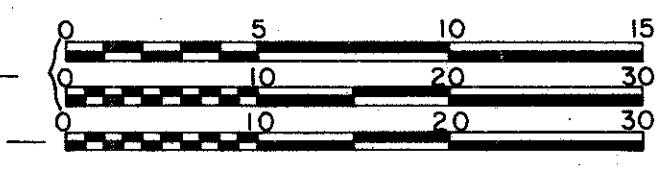


PORTION TO BE IMPROVED
STATE ROADS
OTHER ROADS

SCALE



PROFILE: VERTICAL



SUPPLEMENTAL PRINTS OF STANDARD CONSTRUCTION DRAWINGS

BP-1	6-1-65	CB-7	6-1-65	GR-5	1-1-71	MC-7	10-1-68
BP-2	12-1-68	CB-8	6-1-69	HL-11 & HL-12	4-6-73	MC-6	12-1-67
BP-3	1-1-71	CB-458A	6-6-68	I-2	6-6-69	MH-1	10-1-63
BP-4	1-1-71	F-1	6-1-72	I-2A	6-6-69	MH-1A	10-1-68
BP-5	6-1-72	F-3	3-10-69	I-3	1-20-70	MH-2	10-1-68
BP-6	6-1-65	F-4	6-1-69	L-1	6-1-73	F-2	1-1-71
BP-7	1-1-66	HL-1, HL-4 thru HL-10	9-6-73	L-2	6-1-73	HL-15	2-6-73
		HL-2 & HL-3	7-27-73	MC-1	6-13-69	BR-1-67 (Sht. 1) Rev. 10-15-71	
BP-9	1-1-71			MC-2	6-1-65	RB-1-55 Rev. 2-2-59	
CB-2-2-A18	6-1-65	GR-2A	1-1-71	MC-3	6-1-73	SD-1-69 (Shts. 1 thru 4) Rev. 6-12-69	
CB-3	6-1-65	GR-2B	1-9-71	MC-4	6-13-69	AS-1-67 Rev. 6-12-69	
CB-5	9-1-69	GR-3	1-9-71	MC-5	6-1-65	BR-2-67 10-15-71	
CB-6	6-1-65	GR-4	1-9-71	MC-6	6-1-65		

SUPPLEMENTAL SPECIFICATIONS

808	1-1-71
815	9-20-72
816	9-20-72
836	1-1-71
837	11-25-70
838	1-1-69
941	11-23-70
1001	9-20-72
945	2-19-74

FILE NO.	DATE OF LETTING	197
	CONTRACT NO.	

00371R

PREPARED AND RECOMMENDED BY
DALTON - DALTON - LITTLE
ARCHITECTS ENGINEERS PLANNERS CLEVELAND OHIO 44122

DEPARTMENT OF TRANSPORTATION
FEDERAL HIGHWAY ADMINISTRATION

APPROVED: _____
DIVISION ENGINEER DATE