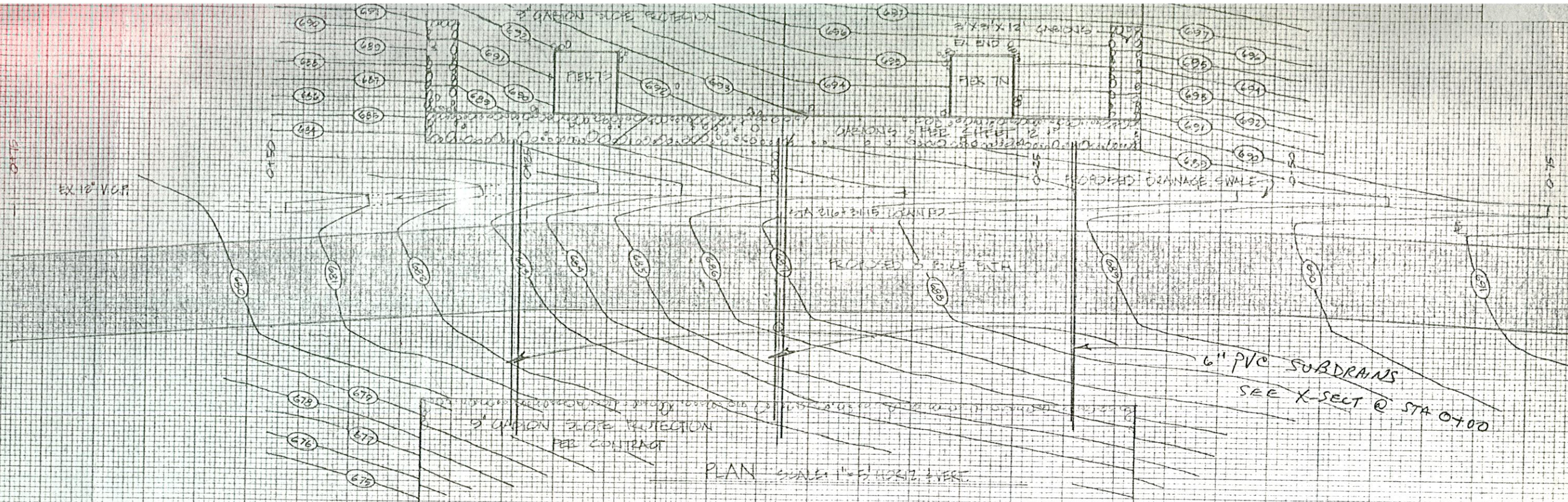



FINAL SURVEY PLOTTED FROM SURVEY NOTEBOOK DRAWING NO. 11-1-84

SURVEY PLOTTED FROM SURVEY NOTEBOOK DRAWING NO. 11-1-84



PLAN SCALE 1" = 5' HORIZ. & VERT.



PROFILE SCALE 1" = 5' HORIZ. & VERT.

Metroparks
 Cleveland Metroparks System
 4101 Fulton Parkway
 Cleveland, Ohio 44144 • (216) 351-6300

APPROVED AS NOTED 4-23-87
 E.A. Halupnil
 Eugene A. Halupnil, P.E.
 Bridge Engineer
 CIV. CO. ENGR

DESIGNED BY: E.P. LUGER
 DRAWN BY: E.P. LUGER
 CHECKED BY:
 APPROVED BY:
 ISSUED BY:
 DATE: 7-2-84 REVISIONS: 11-6-84

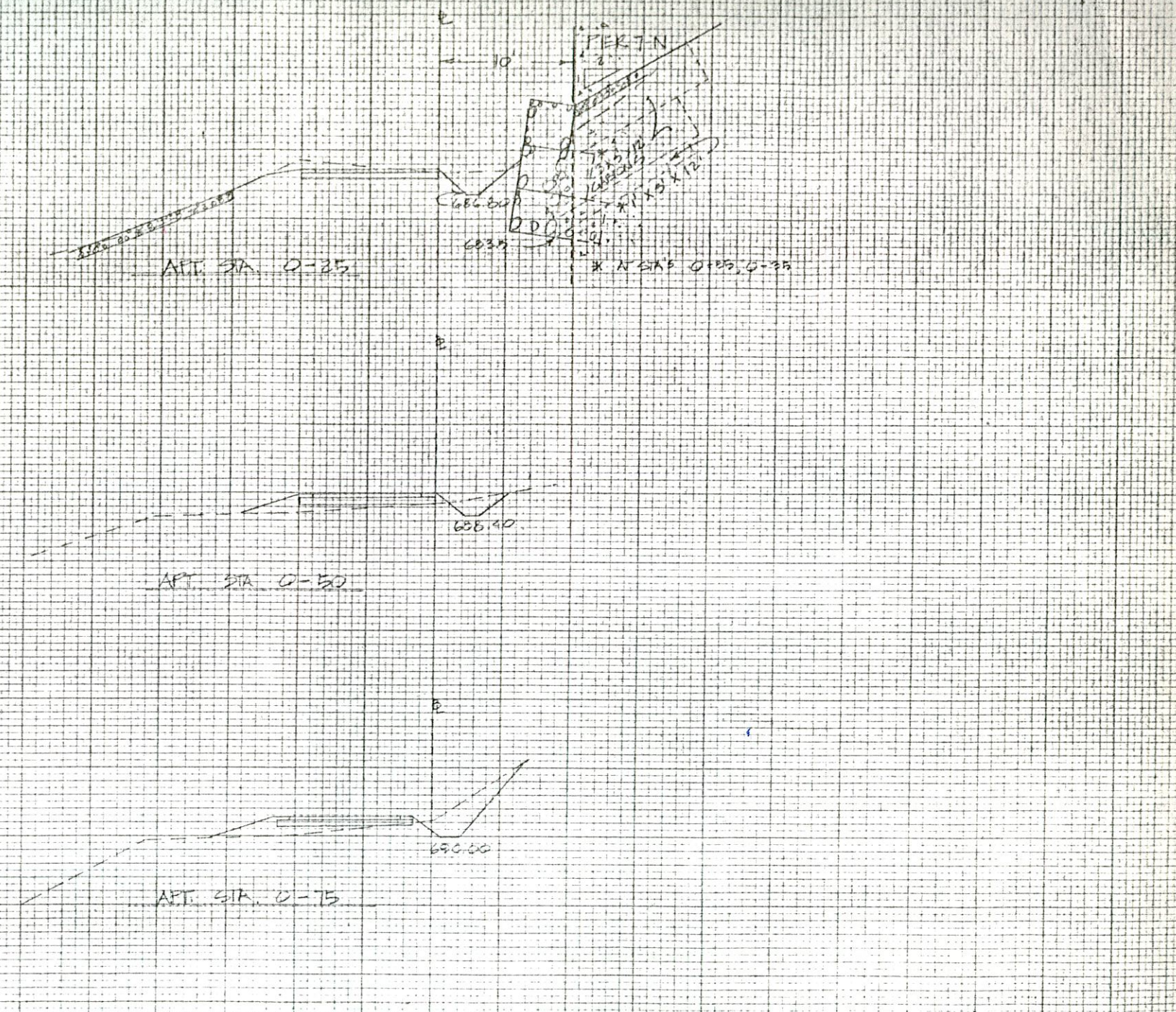
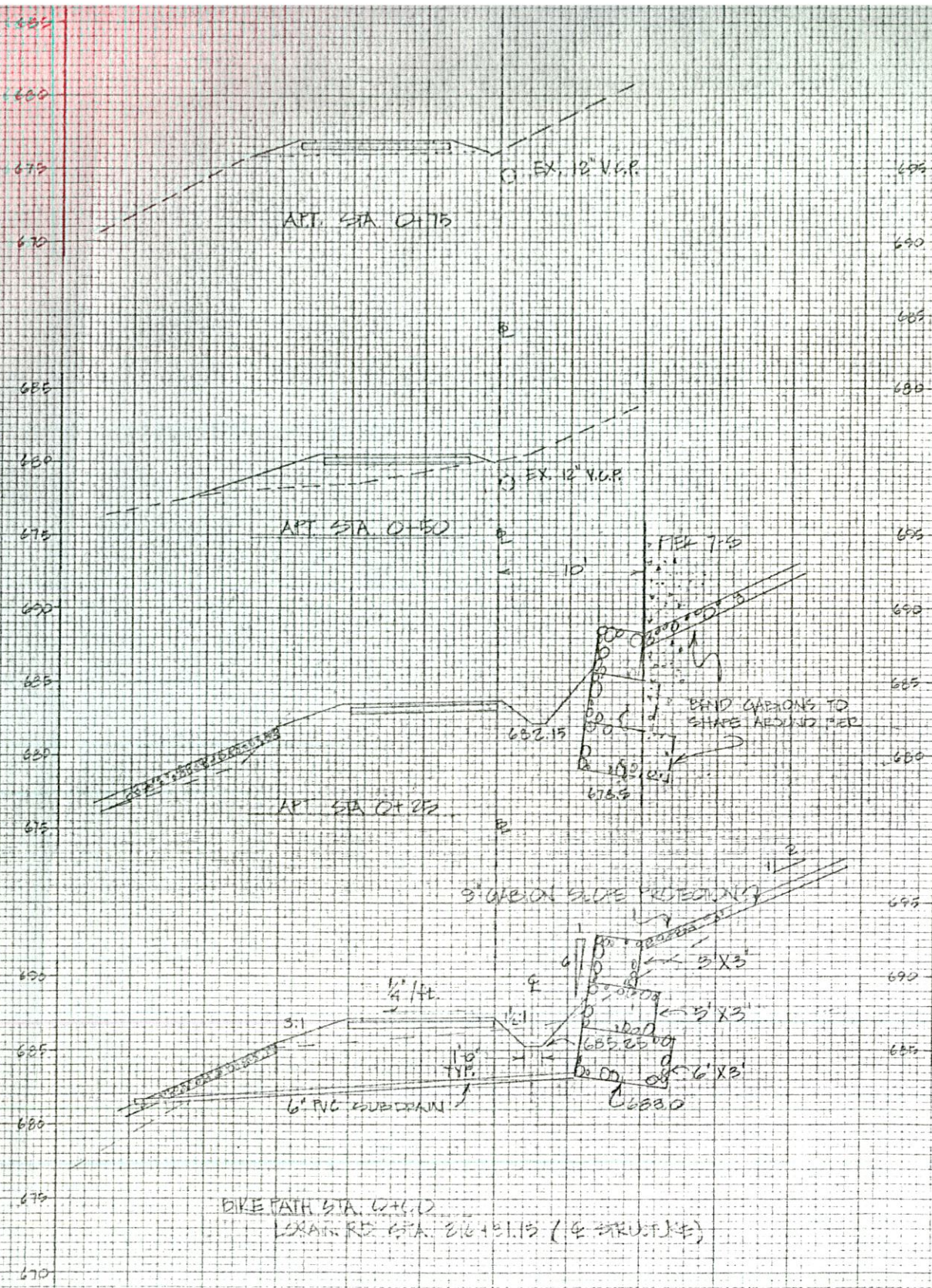
TITLE: PLAN AND PROFILE STA 0+75 TO 0+75
 6\"/>

AREA	TYPE	FILE NUMBER	SUFFIX

SHEET NO. 1/2

DATE: _____
 BY: _____
 ORIGINAL SURVEY UNREVISED
 SURVEY PLOTTED TEMPLATE
 NOTE BOOK AREA
 NO. _____
 ARTS CHECKED: _____

DATE: _____
 BY: _____
 ORIGINAL SURVEY UNREVISED
 SURVEY PLOTTED TEMPLATE
 NOTE BOOK AREA
 NO. _____
 ARTS CHECKED: _____



SCALE: 1" = 5' HORIZ. & VERT.

DIKE PATH STA. 0+12
 EXAM. RE STA. 2+6 + 51.15 (4 STRUCTS)

Metroparks
 Cleveland Metroparks System
 4101 Fulton Parkway
 Cleveland, Ohio 44144 • (216) 351-6300

Eugene A. Maloney, P.E.
 Bridge Engineer

DESIGNED BY: J.D. COLES
 DRAWN BY: J.D. COLES
 CHECKED BY:
 APPROVED BY:
 ISSUED BY:
 DATE: 12-3-84 REVISIONS: 11-B-54

TITLE: CROSS SECTIONS STA 0+15 TO 0+75
 OLD LORAIN CONNECTIVE
 RIVER DIKE PATH
 RESERVATION: RIVER RIVER
 AREA TYPE FILE NUMBER SUFFIX

SHEET 2

DATE MICROFILMED:
 PLATE 3 FULL CROSS SECTION FULL LINE
 10/2/86