

FED. RD. DIVISION	STATE	PROJECT	FISCAL YEAR
2	OHIO		

206  
353

CUYAHOGA COUNTY  
CUY - 71-5.72

AREA : 11.87 ACRES  
Q50 18.3 C.F.S.

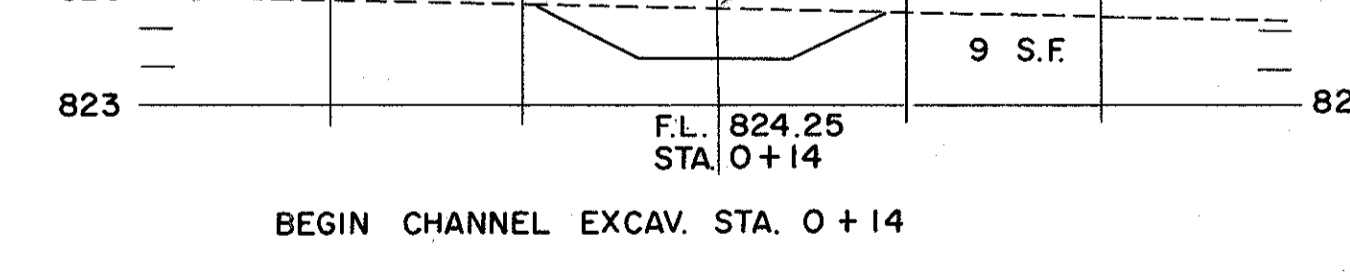
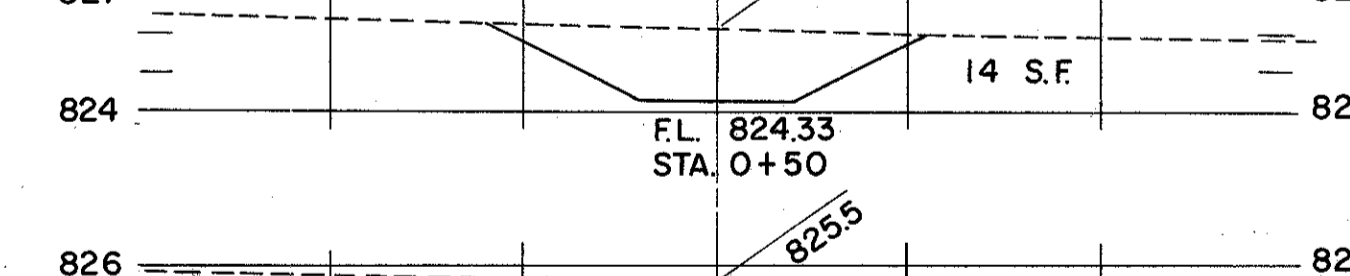
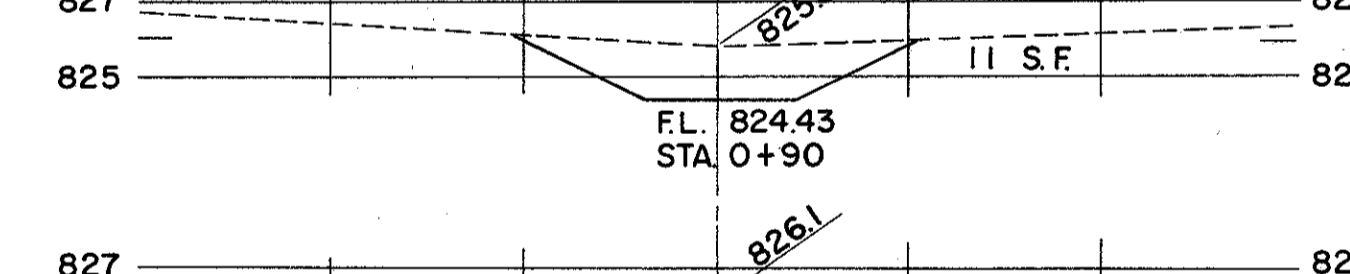
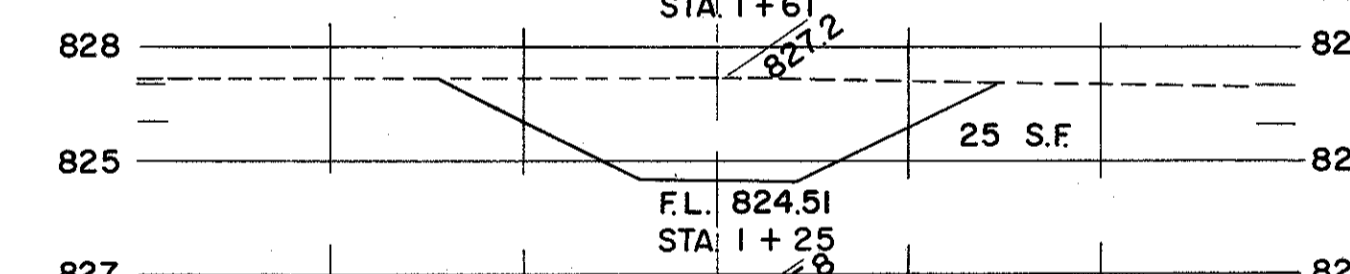
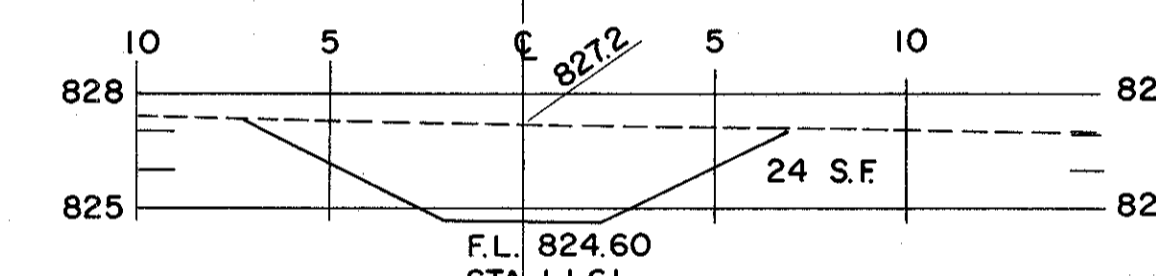
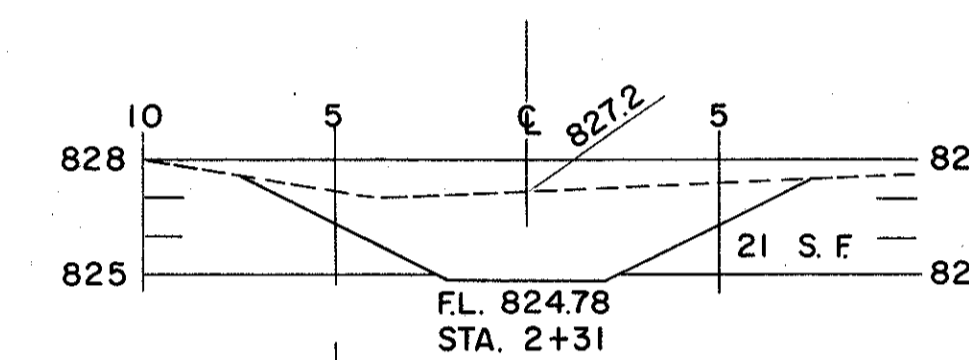
**CULVERT DATA**

TYPE: I-1 PIPE CLASS A-1 SEC. M-6.6 (a) OR  
6.8 (b) W/STD. NO. 1 HEADWALLS  
SIZE: 24"

**ESTIMATED QUANTITIES**

E-3	CHANNEL EXCAVATION	89 C.Y.
I-1	PIPE	68 L.F.
I-2	MASONRY	66 C.Y.
L-10	SODDING	7 S.Y.

NOTE :  
PLACE 18" SOD STRIP AROUND THE HEADWALLS

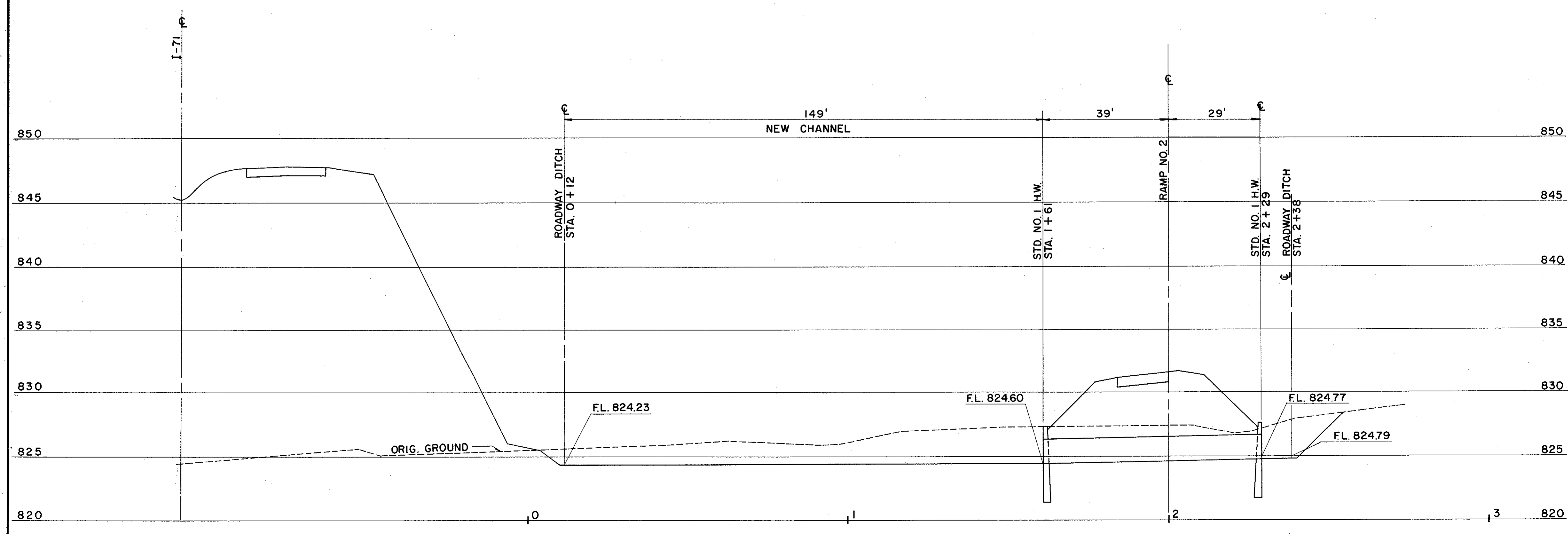
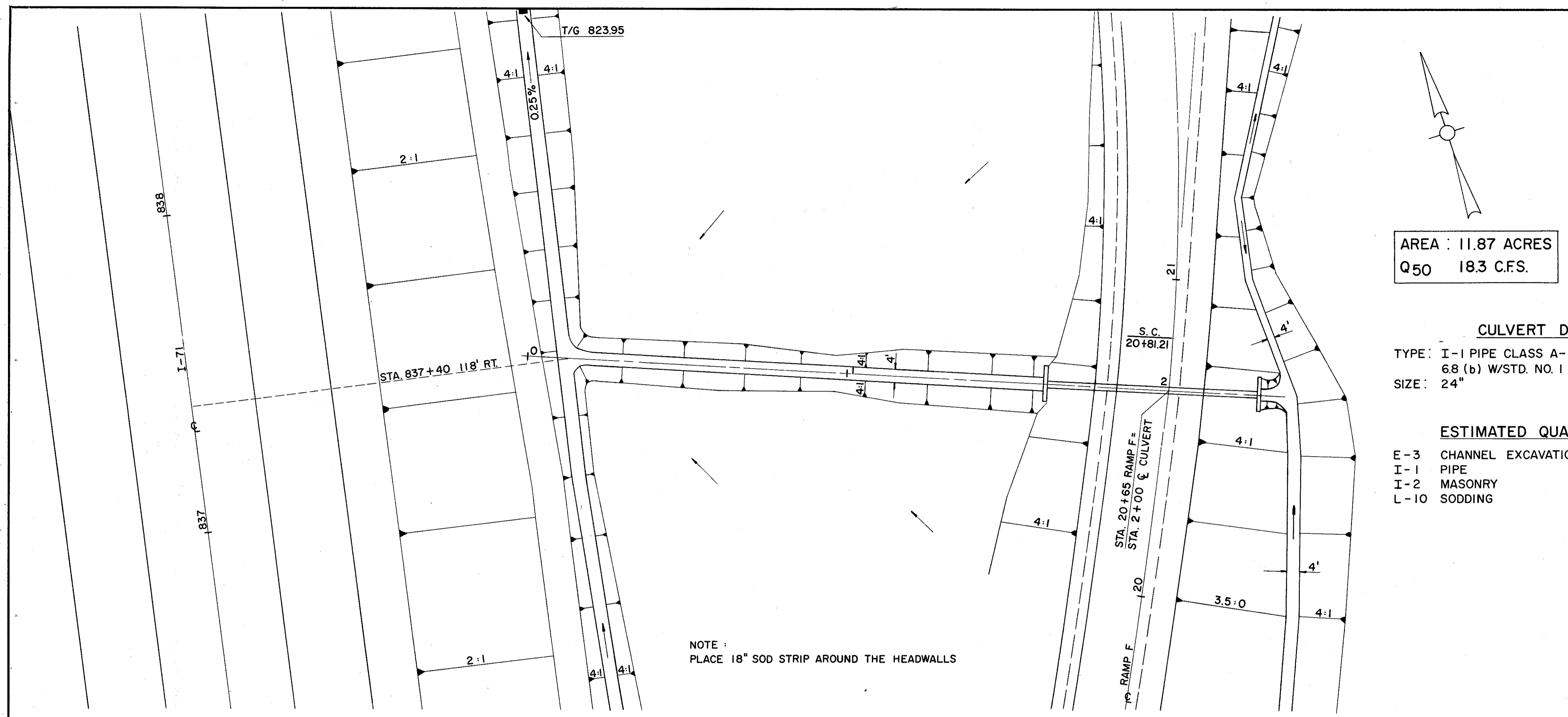


CFN 180710662  
SLM 6.62, 24"  
SEE SHEET 40

PACE ASSOCIATES OF OHIO  
4500 EUCLID AVE. CLEVELAND 3, OHIO

MEDINA FREEWAY I-71  
CULVERT DETAILS  
STA. 20 + 65 RAMP F

SCALE		DATE				
DESIGNED	DRAWN	TRACED	CHECKED	REVIEWED	DATE	REVISED



SCALE : HOR. 1" = 20'  
VERT. 1" = 5'