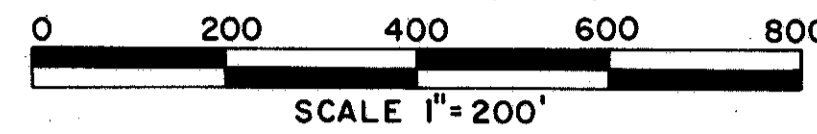


CENTER LINE SURVEY PLAT

I.R.480
CUYAHOGA COUNTY SEC. 24.63

WARRENSVILLE TWP T.7, R.II, O.L'S. 97,98, & 99
BEDFORD TWP T.6, R.II, O.L.7



REFERENCE MONUMENTS		LOCATION ON BASE LINE AT STATIONS	
(2)	1330+02.43	W.B. O.B.S.	
(2)	1348+00.00	W.B. O.B.S.	
(2)	1357+00.00	W.B. O.B.S.	
(2)	1345+00.00	E.B. O.B.S.	
(2)	1352+72.68	E.B. O.B.S.	
(2)	1352+72.68	P.C. E.B. O.B.S.	
(2)	1359+00.00	E.B. O.B.S.	

FED. RD. DIVISION	STATE	PROJECT
2	OHIO	I-480-4(8)

CUYAHOGA COUNTY
CUY.-80-24.63
CUY.-80-19.40 RIGHT OF WAY ONLY
I-480-4(8) RIGHT OF WAY ONLY

480
514


1
35

I hereby certify that this plat is a true delineation of a survey made for the Ohio Department of Highways in _____.

By Henry H. Carpenter
Registered Surveyor No. 4671
Date 3-24-71

Howard, Needles, Tammen and Bergendoff
Consulting Engineers

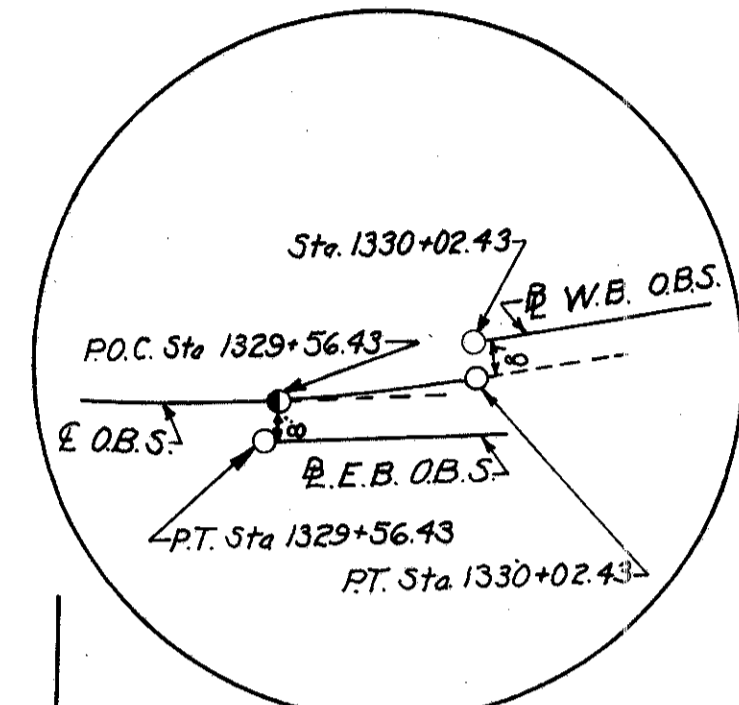
Signed Joseph J. Howell
Date 6-17-71 Division Deputy Director
Ohio Department of Highways



439727
14.2
10:26
JUN 24
Vol 208
Page 15
V 208 P 15

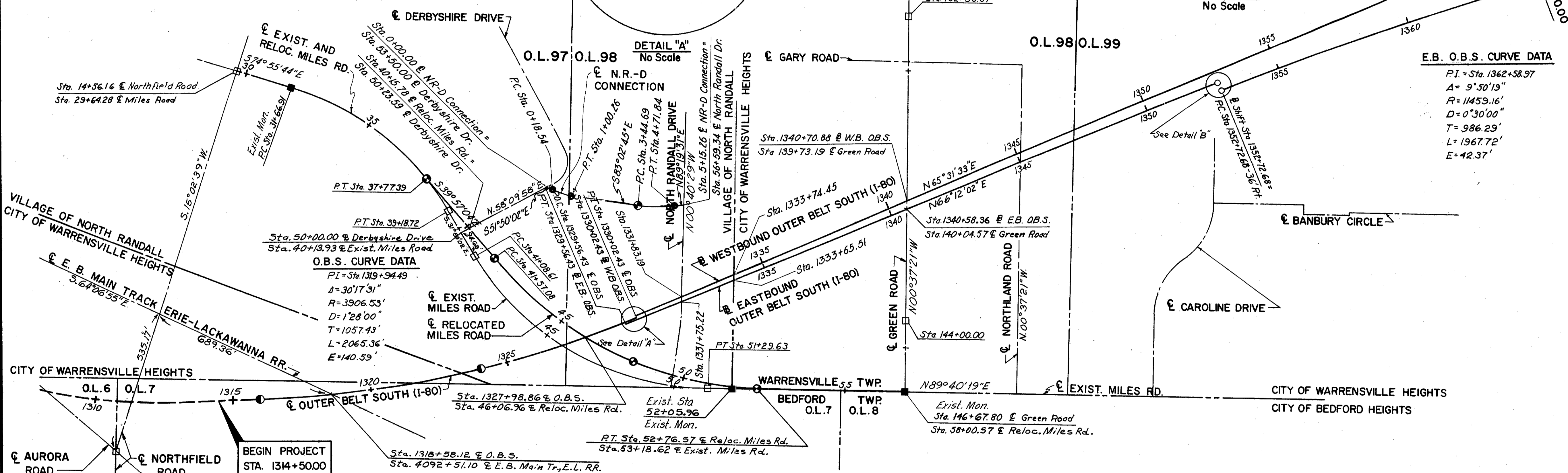
RELOCATED MILES ROAD CURVE DATA

P.I. = Sta. 34+82.00
 $\Delta = 34^\circ 58' 40''$
R = 1000.00'
D = 5'43'46"
T = 315.09'
L = 610.48'
E = 48.46'



RELOCATED MILES ROAD CURVE DATA

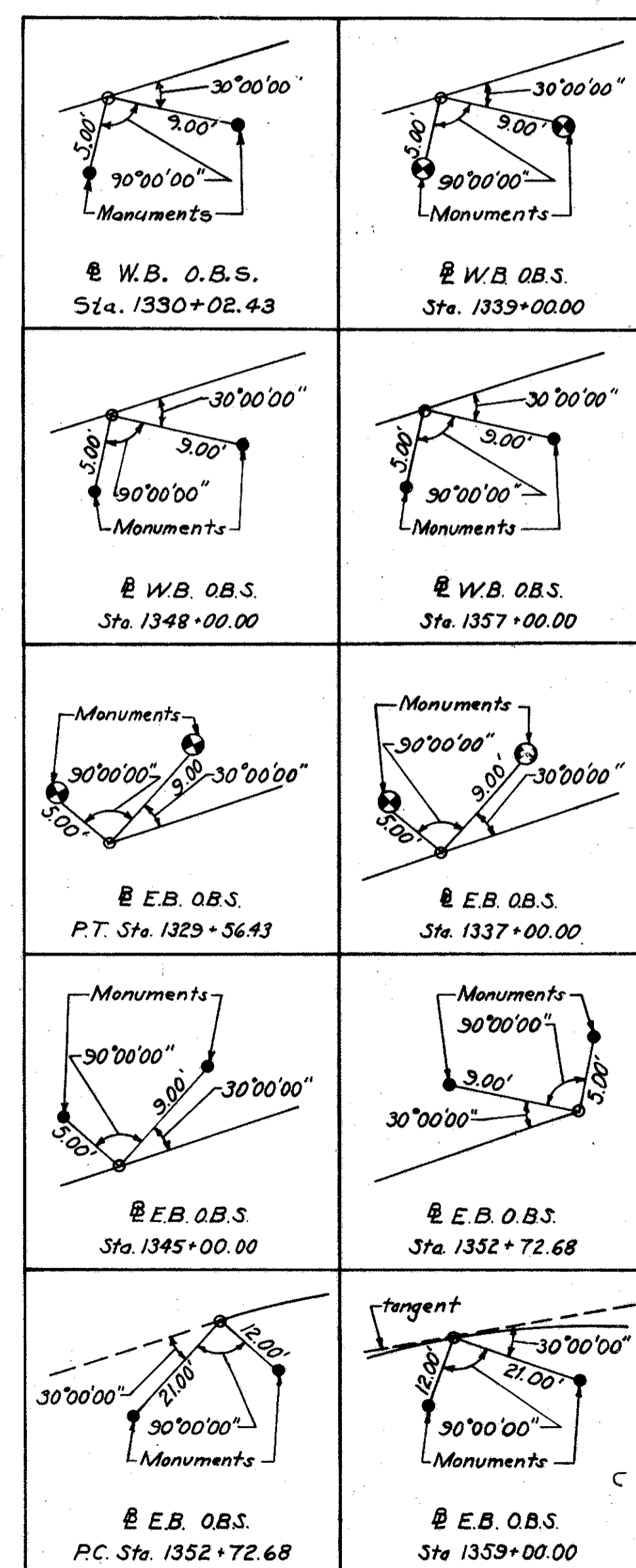
P.I. = Sta. 47+55.91
 $\Delta = 50^\circ 22' 37''$
R = 1273.24'
D = 4'30'00"
T = 598.83'
L = 1119.49'
E = 133.74'



CURVE DATA NR-D CONNECTION

P.I. = Sta. 0+60.44	P.I. = Sta. 4+08.36
$\Delta = 31^\circ 12' 44''$	$\Delta = 7^\circ 37' 43''$
D = 38'11'50"	D = 6'00'00"
R = 150.00'	R = 954.93'
T = 41.90'	T = 63.67'
L = 81.72'	L = 127.15'
E = 5.74'	E = 2.12'

REFERENCE MONUMENTS



E.B. O.B.S. CURVE DATA

P.I. = Sta. 1362+58.97
 $\Delta = 9^\circ 30' 18''$
R = 11459.16'
D = 0'30'00"
T = 986.29'
L = 1967.72'
E = 42.37'

MONUMENT ASSEMBLY LOCATION ON CENTERLINE OR BASELINE AT STATIONS

- | | |
|----------------|--------------------------|
| (1) 52+05.96 | Exist. Miles Rd. |
| (1) 58+00.57 | Relocated Miles Rd. |
| (2) 1329+56.43 | E.B. O.B.S. |
| (2) 1337+00.00 | E.B. O.B.S. |
| (2) 1339+00.00 | W.B. O.B.S. |
| (1) 31+66.91 | P.C. Relocated Miles Rd. |
| (1) 37+77.39 | P.T. Relocated Miles Rd. |
| (1) 41+57.08 | P.C. Relocated Miles Rd. |
| (1) 48+00.00 | P.T. Relocated Miles Rd. |
| (1) 52+76.57 | P.T. Relocated Miles Rd. |
| (1) 0+18.54 | P.C. NR-D Connection |
| (1) 1+00.26 | P.T. NR-D Connection |
| (1) 3+44.69 | P.C. NR-D Connection |
| (1) 4+71.84 | P.T. NR-D Connection |

LEGEND

- Centerline Reference Monument Placed in Concrete Barrier Median (See Station Call-Outs)
- Reference Monuments to be Provided (See Station Call-Outs)
- Monument Assembly to be Provided (See Station Call-Outs)
- Existing Monuments
- Replace Existing Monument Assemblies
- Station Call-Out

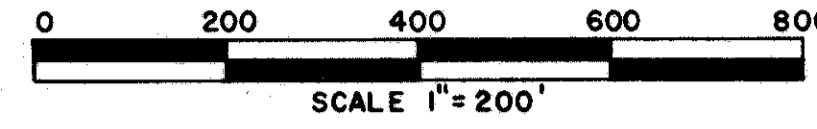
SCALE PLM MADE 6-7-65 HOWARD, NEEDLES, TAMMEN & BERGENDOFF CONSULTING ENGINEERS
TRCD. DATE 6-7-65 KANSAS CITY CLEVELAND NEW YORK
CKD. TM DATE 7-9-67

This improvement has been declared a limited access highway from Station 1314+50 O.B.S. to Station 1401+75 E.B. O.B.S. and to Station 1403+86.69 W.B. O.B.S. by the action of the Director of Highways and recorded in Volume 45 Page 1230 of the Director's Journal pursuant to law.

CENTER LINE SURVEY PLAT

I.R.480
 CUYAHOGA COUNTY SEC. 24.63

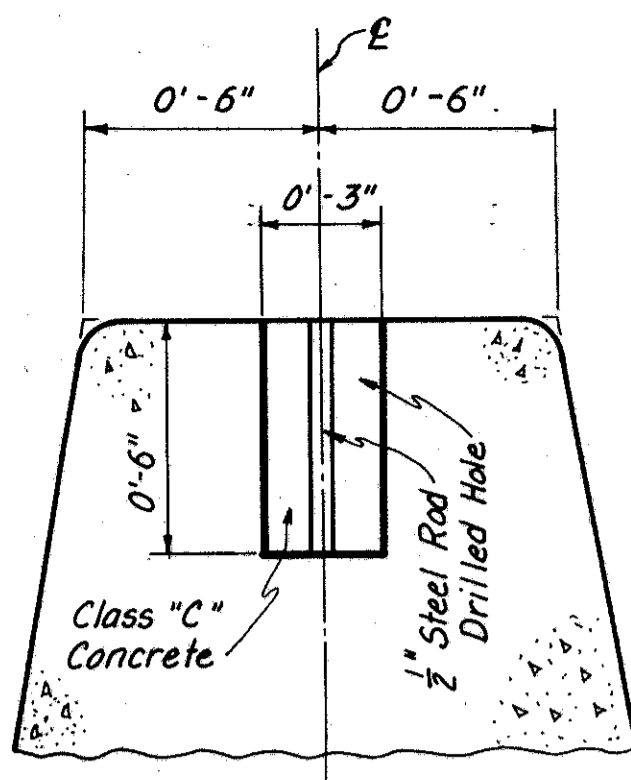
WARRENSVILLE TWP. T.7,R.11,O.L.S.99,100,&101



FED. RD. DIVISION	STATE	PROJECT
2	OHIO	I-480-4(8)

CUYAHOGA COUNTY
 CUY-80-24.63
 CUY-80-19.40 RIGHT OF WAY ONLY
 I-480-4(8) RIGHT OF WAY ONLY

MONUMENT ASSEMBLY
 LOCATION ON BASELINE AT STATIONS
 (2) 1378+43.25 P.C.C. W.B. O.B.S.



Note:
 Cost of furnishing and placing steel rod and Class "C" concrete included in price bid for 604 Centerline Reference Monuments.

CENTERLINE REFERENCE MONUMENT PLACED IN CONCRETE BARRIER MEDIAN LOCATIONS

- (1) Sta. 1316+00.00
- (1) Sta. 1324+00.00
- (1) Sta. 1329+56.43

433727

1422

1026 a JUN 24

208 P 16

Vol 208
 Page 16

W.B. O.B.S. CURVE DATA

PI = Sta. 1372+55.15
 Δ = 5°54'22"
 R = 11459.16'
 D = 0°30'00"
 T = 59.115'
 L = 1181.25'
 E = 15.24'

W.B. O.B.S. CURVE DATA

PI = Sta. 1383+24.58
 Δ = 28°10'40"
 R = 1909.86'
 D = 3°00'00"
 T = 479.33'
 L = 939.26'
 E = 59.23'

W.B. O.B.S. CURVE DATA

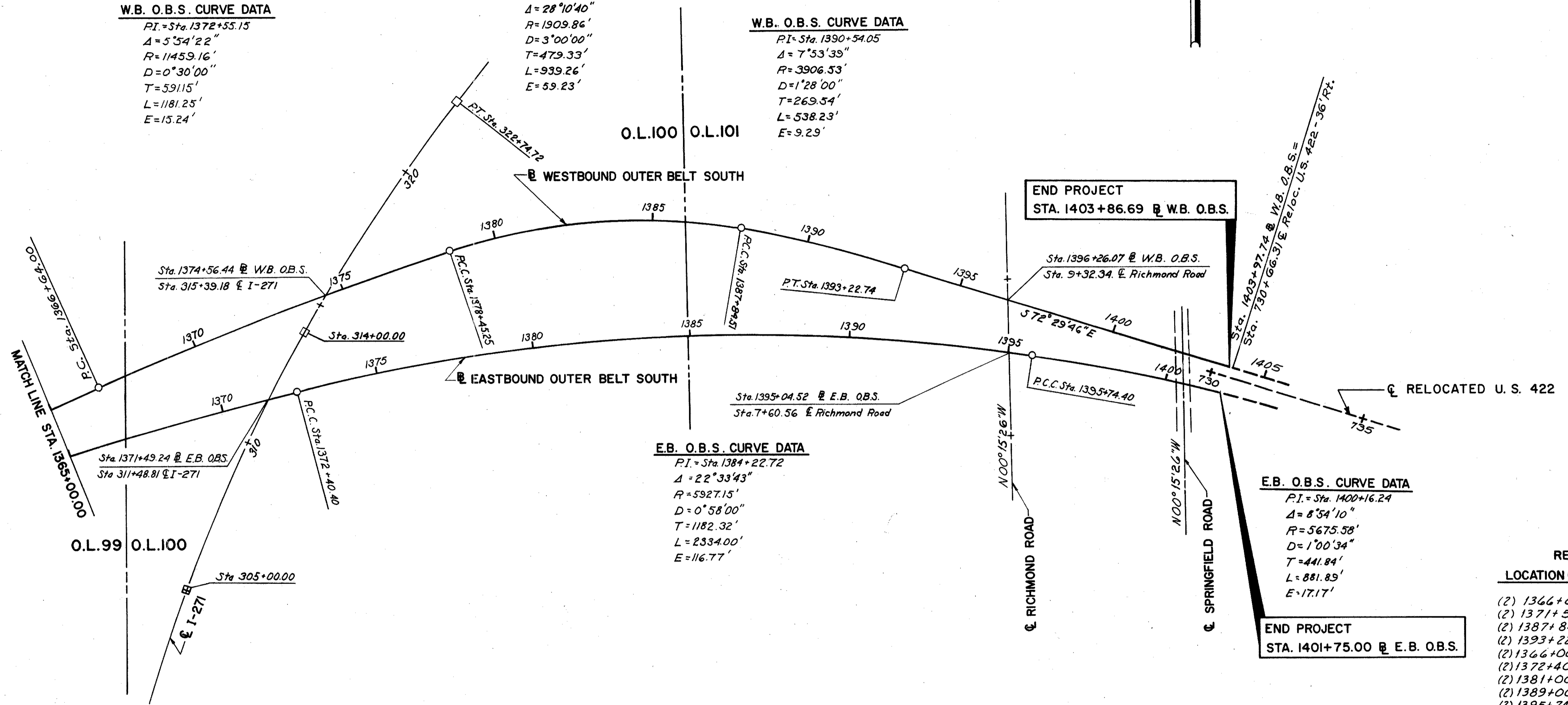
PI = Sta. 1390+54.05
 Δ = 7°53'35"
 R = 3906.53'
 D = 1°28'00"
 T = 269.54'
 L = 538.23'
 E = 9.29'

E.B. O.B.S. CURVE DATA

PI = Sta. 1384+22.72
 Δ = 22°33'43"
 R = 5927.15'
 D = 0°58'00"
 T = 1182.32'
 L = 2334.00'
 E = 116.77'

E.B. O.B.S. CURVE DATA

PI = Sta. 1400+16.24
 Δ = 8°54'10"
 R = 5675.58'
 D = 1°00'34"
 T = 441.84'
 L = 881.89'
 E = 17.17'



REFERENCE MONUMENTS LOCATION ON BASE LINE AT STATIONS

(2) 1366+64.00	P.C.	W.B. O.B.S.
(2) 1371+50.00	P.C.C.	W.B. O.B.S.
(2) 1387+84.51	P.C.C.	W.B. O.B.S.
(2) 1393+22.74	P.T.	W.B. O.B.S.
(2) 1366+00.00	P.O.C.	E.B. O.B.S.
(2) 1372+40.40	P.C.C.	E.B. O.B.S.
(2) 1381+00.00	P.O.C.	E.B. O.B.S.
(2) 1389+00.00	P.O.C.	E.B. O.B.S.
(2) 1395+74.40	P.C.C.	E.B. O.B.S.

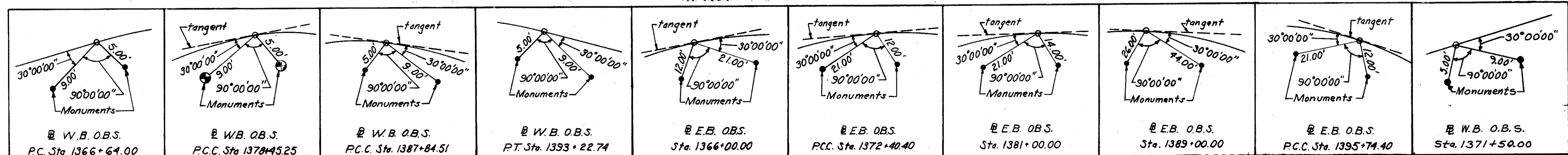
LEGEND:

- Reference Monuments to be Provided (See Station Call-Outs)
- Existing Monument
- Station Call-Out
- ⊙ Baseline Monument Assembly to be Provided (See Station Call-Out)

CITY OF WARRENSVILLE HEIGHTS

REFERENCE MONUMENTS

No Scale



SCALE: MADE P.L.W. DATE 6-7-65 HOWARD, NEEDLES, TAMMEN & BERGENDOFF CONSULTING ENGINEERS TRCD: DATE 1-9-69 KANSAS CITY CLEVELAND NEW YORK CKD: 574

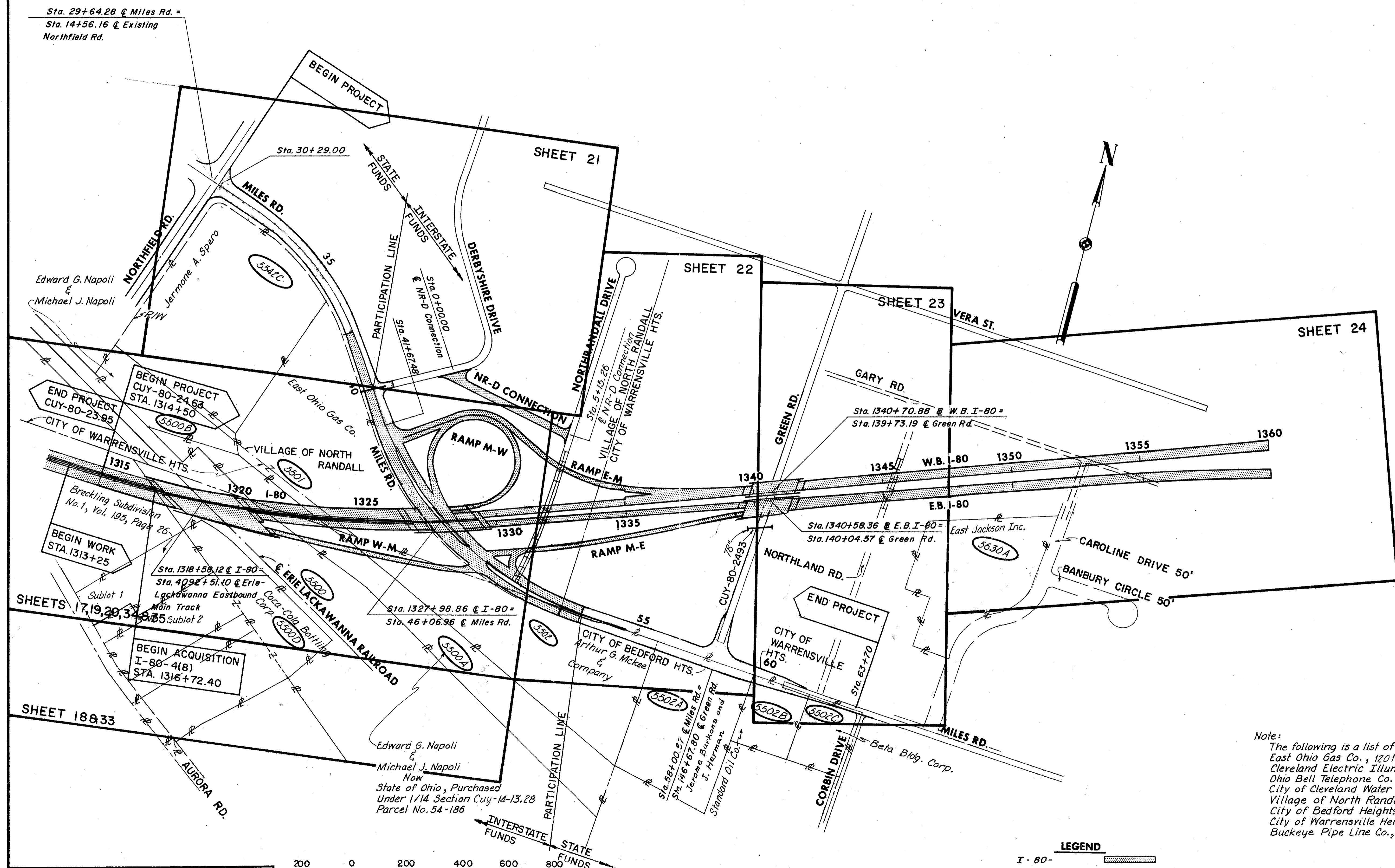
SCHEMATIC PLAN

FED. RD. DIVISION	STATE	PROJECT
2	OHIO	I-480-4(8)

482
514

CUYAHOGA COUNTY
 CUY-80-24.63
 CUY-80-19.40 RIGHT OF WAY ONLY
 I-480-4(8) RIGHT OF WAY ONLY

3
35



Note:
 The following is a list of utilities within the limits of construction:
 East Ohio Gas Co., 1201 E. 55th St., Cleveland, Ohio
 Cleveland Electric Illuminating Co., 55 Public Square, Cleveland, Ohio
 Ohio Bell Telephone Co., 820 Superior Ave., Cleveland, Ohio
 City of Cleveland Water Department, 1825 Lakeside Ave. Cleveland, Ohio
 Village of North Randall, 21937 Miles Rd., North Randall, Ohio
 City of Bedford Heights, 5661 Perkins Ave., Bedford Heights, Ohio
 City of Warrensville Heights, 4301 Warrensville Center Rd., Warrensville Heights, Ohio
 Buckeye Pipe Line Co., Dixie Highway and Buckeye Rd. Lima, Ohio

SCALE 1"=200'
 HOWARD, NEEDLES, TAMMEN & BERGENDOFF
 MADE BJK DATE 01-04-68 CONSULTING ENGINEERS
 TRCD DATE 01-07-70 KANSAS CITY CLEVELAND NEW YORK
 CDD JAG DATE 01-07-70



BEDFORD TOWNSHIP TOWN 6 RANGE 11 & WARRENSVILLE TOWNSHIP TOWN 7 RANGE 11

LEGEND

I-80-	
FACI Signs	
Abandoned	

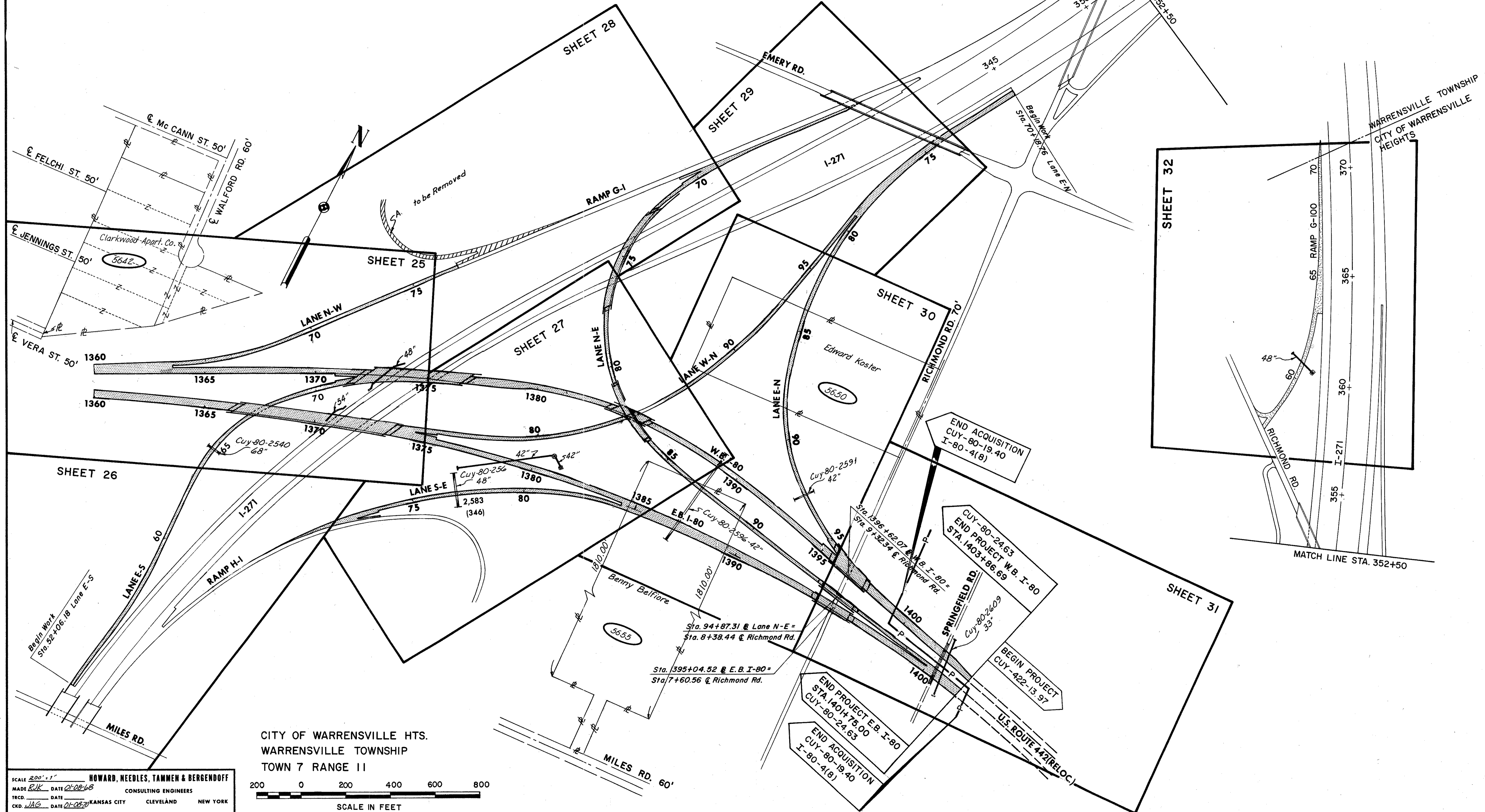
SCHEMATIC PLAN

FED. RD. DIVISION	STATE	PROJECT
2	OHIO	I-480-4(8)

483
514

CUYAHOGA COUNTY
 CUY-80-24.63
 CUY-80-19.40 RIGHT OF WAY ONLY
 I-480-4(8) RIGHT OF WAY ONLY

4
35



SCALE 200' = 1"
 HOWARD, NEEDLES, TAMMEN & BERGENOFF
 MADE BY: RJK DATE: 01-08-68 CONSULTING ENGINEERS
 TRCD: DATE: KANSAS CITY CLEVELAND NEW YORK
 CKD: JAG DATE: 01-08-70

CITY OF WARRENSVILLE HTS.
 WARRENSVILLE TOWNSHIP
 TOWN 7 RANGE 11
 SCALE IN FEET
 200 0 200 400 600 800

Total Owners = 122
 Total Structures = 63
 Total Takes = 54
 Total Takes with Structures = 43

SUMMARY OF ADDITIONAL RIGHT OF WAY REQUIRED

FED. RD. DIVISION	STATE	PROJECT
2	OHIO	I-480-4(8)

484
514

CUYAHOGA COUNTY
 CUY-80-24.63
 CUY-80-19.40 RIGHT OF WAY ONLY
 I-480-4(8) RIGHT OF WAY ONLY

5
35

PARCEL NO.	OWNER	AUD. NO.	TYPE FUNDS	DEED RECORD		DEED AREA	TOTAL P.R.O.	TOTAL TAKE	P.R.O. INTAKE	NET TAKE		LEFT RESIDUE		RIGHT RESIDUE		SHEET NO.	REMARKS
				BOOK	PAGE					LAND	BLDG.	NET	P.R.O.	NET	P.R.O.		
5500LA-1	The Erie Railroad Company	791-9-2		11180	419		-	26,927	-	26,927	No	-	-	-	-	35	
5500LA-2	" " " "	762-30-2					-	3,711	-	3,711	-	-	-	-	-	34	Parcel LA-2 Total Take Area=38,048
5500-1	" " " "	791-9-2					-	34,337	-	34,337	-	-	-	-	-		
5500-2	" " " "						-	546	-	546	-	-	-	-	-	35	
5500-3	" " " "						-	352	-	352	-	-	-	-	-	35	
5500Aerial	" " " "						-	418	-	418	-	-	-	-	-	35	
5500 S-1	" " " "						-	26,845	-	26,845	-	-	-	-	-	35	
5500 S-2	" " " "						-	2,000	-	2,000	-	-	-	-	-	34	
5500 S-3	" " " "						-	-	-	-	-	-	-	-	-		Not Needed
5500 F-1	" " " "						-	7,491	-	7,491	-	-	-	-	-	33	
5500 T-2	" " " "						-	-	-	-	-	-	-	-	-		Not Needed
5500 T-3	" " " "						-	1520	-	1520	-	-	-	-	-	35	Swale Ditch for Railroad
5500 A	Edward G. & Michael J. Napoli (Now State of Ohio)	762-30-6 791-9-21		9705	316		-	-	-	-	-	-	-	-	-	17	Purchased under Cuy-1/14 Section Cuy-14-13.28 Parcel No. 54-186
5500 B-S	Edward G. & Michael J. Napoli	762-30-6		9705	316	1.92A	-	0.26A	-	0.26A	No	1.92A	-	-	-	17	
5500 C-S	S.L. Traub, Trustee and	791-9-5	U	11357	215	8.55A	0.10A	0.08A	-	0.08A	-	-	-	8.45A	0.10A	18	
5500 C-X	G.S. Traub, Trustee	791-9-6	A	11163	468	-	-	0.30A	-	0.30A	-	-	-	-	-	18	
5500D-WL	Coca-Cola Bottling Corporation	791-9-24 791-8-97	U K	11138 11853	231 685	344.560	8.712	286	-	286	No	-	-	335.562	8.712	17,19	20
5500D-X	" " " "	791-8-99	U	12105	155	-	-	7768	-	7768	-	-	-	-	-	17,19	20
5501 WL	The East Ohio Gas Company	771-10-31	Z	7275	61	7.61A	-	2.21A	-	2.21 A	Yes	5.40	-	-	-	17	
5501 X	" " " "		H	7276	410	-	-	-	-	-	-	-	-	-	-		NOT NEEDED
5501 T	" " " "																NOT NEEDED
5502 WL	Arthur G. McKee and Company	791-9-1		5466	96	7.73A	0.56A	1.06 A	0.28A	0.78A	No	-	-	6.27A	-	17	22
5502 WD	" " " "		SU					0.40A	0.28A	0.12A	-	-	-	-	-		22
5502 S	" " " "							0.22A	-	0.22A	-	-	-	-	-		17
5502 T-1	" " " "							-	-	-	-	-	-	-	-		Not Needed
5502 T-2	" " " "							-	-	-	-	-	-	-	-		Not Needed
5502 T-3	" " " "		SU					0.09A	-	0.09A	-	-	-	-	-		22
5502A-WD	Jerome B. Burkons and J. Herman	791-6-1		12353	317	223986	11756	16713	11756	4957	No	-	-	207273	-	22	
5502A-T	" " " "	791-6-2						2133	-	2133	-	-	-	-	-		22
5502B-WD	The Standard Oil Company	791-6-5		11652	685	60750	6750	9000	6750	2250	No	-	-	51750	-	23	
5502 B-T	" " " "	791-6-6		10652	575			420	-	420	-	-	-	-	-		23

FENCE SUMMARY	R/W SHEET NUMBERS	TOTAL QUANTITY		UNIT	DESCRIPTION
		18,515	607		
	17	32	1270	607	Chain Link Fence
	23	31	2360	607	CHAIN LINK GATE
	24	30	1705		
	25	28	420		
	26	27	750		
	27	25	1855		
	28	24	2655		
	29	23	1365		
	30	22	2190		
	31	20	270		
	32	19	240		

LEGEND
 (E) End Post Assembly
 (C) Corner Post Assembly

Note: Areas followed by the letter "A" are in acres; all others are in square feet.

SCALE: 1" = 100'
 HOWARD, NEEDLES, TAMMEN & BERGENOFF
 MADE LJM DATE 4-18-69 CONSULTING ENGINEERS
 TRCD DATE 10-8-69 KANSAS CITY CLEVELAND NEW YORK
 CKD DATE 10-8-69

D.J.K.	FENCE RELOCATION (Enclosing Channel)	6-9-72
K.J.S.	REVISED FENCE QUANTITY SHT. 17 ADDED GATE	SHT. 17 (8-9-71)
K.J.S.	REVISED PAR. 5501WL; ELIMINATED PAR. 5501T-X	8-9-71
JAG	Deleted 5500T-1, Adjusted 5500T-2 and Adjusted Parcel 5500 Aerial.	08-29-69
JAG	Deleted Parcels 5500X & 5500S-2. Added to 5500-3	05-08-69
JAG	Deleted Parcels 5500WD-1 to 5500-1, 5500WD-2 to 5500-2 & 5500WD-3	
JAG	Changed Parcels 5500X to 5500-1,	
NAME	REVISION	DATE

SUMMARY OF ADDITIONAL RIGHT OF WAY REQUIRED

FED. RD. DIVISION	STATE	PROJECT
2	OHIO	I-480-4(8)

485
514

CUYAHOGA COUNTY
 CUY. 80-24.63
 CUY. 80-19.40 RIGHT OF WAY ONLY
 I-480-4(8) RIGHT OF WAY ONLY

6
35

PARCEL NO.	OWNER	AUD. NO.	TYPE FUNDS	DEED RECORD		DEED AREA	TOTAL P.R.O.	TOTAL TAKE	P.R.O. INTAKE	NET TAKE		LEFT RESIDUE		RIGHT RESIDUE		SHEET NO.	REMARKS
				BOOK	PAGE					LAND	BLDG	NET	P.R.O.	NET	P.R.O.		
5502C-WD	Beta Building Corporation	791-6-7	STATE	11400	29	56228	13448	15231	13448	1783	No	-	-	40997	-	23	
"	"	"	"	11652	681												
5503 WD	Raymond L. Stone and Elizabeth V. Stone	771-10-19	STATE	8244	152	11116	-	738	-	738	No	10378	-	-	-	21	
5503 T	" " " " " "	"	STATE				-	1172	-	1172	-	-	-	-	-	21	Slopes
5504 WL	Martin T. Yanc and Frances T. Yanc	771-12-18		7080	697	9325	-	1552	-	1552	No	7773	-	-	-	21	
5504 T	" " " " " "	"				-	513	-	513	-	-	-	-	-	-	21	Slopes
5505 WL	John H. Jones and Viola J. Jones	771-12-19		8283	120	10222	-	2051	-	2051	No	817.1(L)	-	-	-	21	
5505 T	" " " " " "	"				-	5179	-	5179	-	-	-	-	-	-	21	Slopes and House and Garage Removal
5506 WL	William R. Tischer and Agnes M. Tischer	771-12-17		8616	209	46784	-	38595	-	38595	Yes	8189	-	-	-	17	
5506 T	" " " " " "	"				-	3911	-	3911	-	-	-	-	-	-	21	Building and Drive Removal
5507 WL	Frank Czepczor and Marie L. Czepczor	771-12-16		10917	421	31334	-	14970	-	14970	Yes	-	-	-	-	17	Total Taking Area=31334
5507 WD	" " " " " "	"				-	16364	-	16364	-	-	-	-	-	-	21	
5507 A-WD	Joseph M. Dieglio and Dorothy Dieglio	771-12-15		9451	71	26574	-	1045	-	1045	No	25529	-	-	-	21	
5507 A-T	" " " " " "	"				-	2122	-	2122	-	-	-	-	-	-	21	Slopes
5508 WL	Walter P. Thomas and Harriett D. Thomas	771-12-20		8688	461	12444	-	12444	-	12444	Yes	-	-	-	-	17	Total Taking
5509 WL	Glen E. Money and Ruth V. Money	771-12-21		9056	7	13255	-	13255	-	13255	Yes	-	-	-	-	17	Total Taking
5510 WL	Rudolph Vojacek and Frances Vojacek	771-12-22		10940	711	28288	-	28288	-	28288	Yes	-	-	-	-	17	Total Taking
"	" " " " " "	771-12-23		10940	715												
5511																	Not Needed
5512 WL	Louis Dravec and Irene O. Dravec	771-12-24		8432	77	14694	-	14694	-	14694	Yes	-	-	-	-	17	Total Taking
5513 WL	Henry E. Kerner and Norma L. Kerner	771-12-25		10141	161	14830	-	14830	-	14830	Yes	-	-	-	-	17	Total Taking
5514 WL	Johanna Topinka	771-12-26		8487	682	14793	-	14793	-	14793	Yes	-	-	-	-	17	Total Taking

INTERSTATE

SCALE _____ HOWARD, NEEDLES, TAMMEN & BERGENDOFF
 MADE LJM DATE 4-18-69 CONSULTING ENGINEERS
 TRCD _____ DATE _____
 CKD JAG DATE 10-7-69 KANSAS CITY CLEVELAND NEW YORK

NAME	REVISION	DATE

SUMMARY OF ADDITIONAL RIGHT OF WAY REQUIRED

FED. RD. DIVISION	STATE	PROJECT
2	OHIO	I-480-4(8)

486
514

CUYAHOGA COUNTY
CUY.-80-24.63
CUY.-80-19.40 RIGHT OF WAY ONLY
I-480-4(8) RIGHT OF WAY ONLY

7
35

PARCEL NO.	OWNER	AUD. NO.	TYPE FUNDS	DEED RECORD		DEED AREA	TOTAL P.R.O.	TOTAL TAKE	P.R.O. INTAKE	NET TAKE		LEFT RESIDUE		RIGHT RESIDUE		SHEET NO.	REMARKS	
				BOOK	PAGE					LAND	BLDG	NET	PRO.	NET	PRO.			
5515 WL	Biagio Mazzone and Nancy Mazzone	771-12-27	INTER STATE	8804	663	14582	-	14582	-	14582	Yes	-	-	-	-	17	Total Taking	
5516 WL	Howard Dietz	771-12-28		8876	399	14198	-	14198	-	14198	Yes	-	-	-	-	17	Total Taking	
	" "			9078	475													
5517 WL	Amil Weiss and Marie Weiss	771-12-30		9047	306	9906	-	9906	-	9906	Yes	-	-	-	-	17	Total Taking	
5518 WL	Zolton A. Pipaly and Marian H. Pipaly	771-12-32		8669	299	7586	-	7586	-	7586	Yes	-	-	-	-	17	Total Taking	
5519 WL	Harry E. Rice and Judith Rice	771-12-46		9083	495	8470	-	8470	-	8470	Yes	-	-	-	-	17	Total Taking	
5520 WL	John Svoboda and Zeta Svoboda	771-12-47		8852	65	10135	-	10135	-	10135	Yes	-	-	-	-	17	Total Taking	
5521 WD	John F. Winter, Jr. and G. L. Winter	771-12-52		STATE	11376	525	9000	-	6000	-	6000	Yes	-	-	-	-	21	Total Taking- Area=9000
5521 EL	" " " " " " " "							-	3000	-	3000	-	3000	-	-	-	21	
5521 T	" " " " " " " "								3000		3000						21	
5522 WL	Nick Cozzone and Hildegard Cozzone	771-12-38		11153	399	9000	-	7350	-	7350	Yes	-	-	-	-	21	Total Taking-Area=9000	
5522 WD	" " " " "			11153	401		-	1650	-	1650	-	-	-	-	-	21		
5523 WL	Bert A. Kish and Elizabeth T. Kish	771-12-51		8652	352	9000	-	9000	-	9000	Yes	-	-	-	-	22	Total Taking	
5524 WL	Anothony J. Deleese and Theresa M. Deleese	771-12-37		9962	295	9000	-	9000	-	9000	Yes	-	-	-	-	22	Total Taking	
5525 WL	Nicholas M. Hudak and Helen Hudak	771-12-36		9016	671	9000	-	9000	-	9000	Yes	-	-	-	-	17	Total Taking	
5526 WL	Frank G. Scharf and Emily P. Scharf	771-12-50	8884	387	9457	-	9457	-	9457	Yes	-	-	-	-	17	Total Taking		
5527 WL	Domenic J. Bisesi and Jenny Bisesi	771-12-29	9447	619	11078	-	11078	-	11078	Yes	-	-	-	-	17	Total Taking		
5528 WL	Joseph J. Krozser, Jr. and Elsie Krozser	771-12-31	8874	491	9215	-	9215	-	9215	Yes	-	-	-	-	17	Total Taking		
5529																	Not Needed	

SCALE _____ HOWARD, NEEDLES, TAMMEN & BERGENDOFF
MADE LJM DATE 4-18-69 CONSULTING ENGINEERS
TRCD DATE _____ KANSAS CITY CLEVELAND NEW YORK
CKD JAG DATE 10-7-69

Note: Areas followed by the letter "A" are in acres; all others are in square feet.

NAME	REVISION	DATE

SUMMARY OF ADDITIONAL RIGHT OF WAY REQUIRED

FED. RD. DIVISION	STATE	PROJECT
2	OHIO	I-480-4(8)

487
514

CUYAHOGA COUNTY
CUY. 80-24.63
CUY. 80-19.40 RIGHT OF WAY ONLY
I-480-4(8) RIGHT OF WAY ONLY

8
35

PARCEL NO.	OWNER	AUD. NO.	TYPE FUNDS	DEED RECORD		DEED AREA	TOTAL P.R.O.	TOTAL TAKE	P.R.O. INTAKE	NET TAKE		LEFT RESIDUE		RIGHT RESIDUE		SHEET NO.	REMARKS	
				BOOK	PAGE					LAND	BLDG	NET	PRO.	NET	PRO.			
5530																	Not Needed	
5531 WL	Richard M. Taylor and Lillian R. Taylor	771-12-70		8873	535	9000	-	9000	-	9000	Yes	-	-	-	-	22	Total Taking	
5532 WL	Nashur J. Romano and Rose M. Romano	771-12-71		9016	181	9000	-	9000	-	9000	Yes	-	-	-	-	22	Total Taking	
5533 WL	Steve Bockanic and Anne D. Bockanic	771-12-72		8892	603	9000	-	9000	-	9000	Yes	-	-	-	-	22	Total Taking	
5534 WL	Priscilla P. Kral	771-12-73		9006	89	9000	-	9000	-	9000	Yes	-	-	-	-	22	Total Taking	
5535 WL	Tommaso Damanti and Jennie Damanti	771-12-35		9407	255	9000	-	9000	-	9000	Yes	-	-	-	-	22	Total Taking	
5536 WL	Robert J. Malaski and Wanita Malachowski	771-12-34	INTERSTATE	9009	587	9089	-	9089	-	9089	Yes	-	-	-	-	22	Total Taking	
5537 WL	Charles J. Kozak and Vera Kozak	771-12-33		8892	710	10362	-	10362	-	10362	Yes	-	-	-	-	22	Total Taking	
5538 WL	Charles Bayus and Betty A. Bayus	771-12-48		8835	232	10184	-	10184	-	10184	Yes	-	-	-	-	22	Total Taking	
							-	-	-	-	-	-	-	-	-	-		
							-	-	-	-	-	-	-	-	-	-		
5539 WL-1	Louis J. Arnost, Jr.	771-12-49		8687	467	10198	-	1341	-	1341	Yes	-	-	8367(4)	-	22		
5539 WL-2	" " " "						-	490	-	490	-	-	-	-	-	22		
5539 X	" " " "						-	3929	-	3929	-	-	-	-	-	22		
5539 T	" " " "						-	4438	-	4438	-	-	-	-	-	22	Slopes and Building Removal	
5540 WL-1	Clarkwood Estates, Inc.	763-13-20		10340	75	3.62 A		2.40 A		2.40 A	No	0.23 A		0.97 A		22	Purchased under AP-12-13 State of Ohio.	
	" " "	763-13-41															Area = 3.62 Acres, including	
	" " "	763-13-51															0.47 Acres of Roadway.	
	" " "	763-13-42															Parcel 5540 WL Total Take	
	" " "	763-13-43															Area = 2.40 Acres, including	
	" " "	763-13-44															0.44 Acres of Roadway.	
	" " "	763-13-45																
5540 WL-2	" " "	763-13-35						0.02A		0.02A						22		
5540 X	" " "	763-13-36						0.44A		0.44A						22	Area included in 5540 EL-2, and	
	" " "	763-13-37															includes 0.01 Acres of Roadway.	
5540 T	" " "	763-13-38						0.01A		0.01A						22	Slopes-Area included in 5540 EL-2	
5540 EL-1	" " "	763-13-39	STATE					0.11A		0.11A		0.11 A.				22	Includes 0.02 Acres of Roadway.	
5540 EL-2	" " "	763-13-66	STATE					0.97A		0.97A			0.97A			22	Sold Date of Transfer Recorded in Vol Pg.	
5540 EL-3	" " "	763-13-40	STATE					0.12A		0.12A		0.12 A				22		
5540 S	" " "	763-13-15	Interstate					0.02A		0.02A						22	Area included in 5540 EL-2	
	" " "	763-13-1																
5541																	Not Needed	

SCALE _____ HOWARD, NEEDLES, TAMMEN & BERGENDOFF
MADE LJM DATE 4-18-69 CONSULTING ENGINEERS
TRCD. DATE _____
CKD. JAG DATE 10-7-69 KANSAS CITY CLEVELAND NEW YORK

Note:
Areas followed by the letter "A" are
in acres; all others are in square feet.

W.F.T. NAME	ADDED TO REMARKS PCL. 5540EL-2	4-89
REVISION		DATE

SUMMARY OF ADDITIONAL RIGHT OF WAY REQUIRED

FED. RD. DIVISION	STATE	PROJECT
2	OHIO	I-480-4(8)

488
514

CUYAHOGA COUNTY
 CUY. 80-24.63
 CUY. 80-19.40 RIGHT OF WAY ONLY
 I-480-4(8) RIGHT OF WAY ONLY

9
35

PARCEL NO.	OWNER	AUD. NO.	TYPE FUNDS	DEED RECORD		DEED AREA	TOTAL P.R.O.	TOTAL TAKE	P.R.O. INTAKE	NET TAKE		LEFT RESIDUE		RIGHT RESIDUE		SHEET NO.	REMARKS	
				BOOK	PAGE					LAND	BLDG	NET	PRO.	NET	PRO.			
5542WD	Emma L. Hoban	771-10-20	STATE	8849	595	11281	-	454	-	454	No	10827	-	-	-	21		
5542T	" " "			-	1169	-	1169	-	-	-	-	-	-	-	-	-	21	Slopes and Drive
5542A-WD	Albert Modic and Ann Modic	771-10-21		7892	589	14812	-	159	-	159	No	14653	-	-	-	-	21	
5542A-T	" " " " "			-	1296	-	1296	-	-	-	-	-	-	-	-	-	21	Slopes and Drive
5542B-WD	Zoltan Braz and Kathleen Braz	771-10-22		10607	53	15505	-	11	-	11	No	15494	-	-	-	-	21	
5542B-T	" " " " "			-	657	-	657	-	-	-	-	-	-	-	-	-	21	Slopes and Drive
5542C-T	Jermone A. Spero	771-10-30		11675	253	9,24A	-	0.11A	-	0.11A	No	9,24A	-	-	-	-	21	Slopes and Drive
5543																		Not Needed
5544																		Not Needed
5545WD	Joseph F. Majercik and Louise R. Majercik	763-13-13		10123	194	16380	-	1688	-	1688	Yes	14692	-	-	-	-	22	
5545T	" " " " " " "	763-13-14		-	3634	-	3634	-	-	-	-	-	-	-	-	-	22	Building Removal and Slopes
5546																		Not Needed
5547WD	Frank J. Chesnik and Mary A. Chesnik	763-13-12		8847	164	5200	-	520	-	520	No	4680	-	-	-	-	22	
5547T	" " " " " " "			-	320	-	320	-	-	-	-	-	-	-	-	-	22	Slopes and Drive
5548WD	Mollie Dantic	763-13-11		10903	432	16050	-	1105	-	1105	Yes	14945	-	-	-	-	22	
5548T				-	2790	-	2790	-	-	-	-	-	-	-	-	-	22	House Removal
5548A																	Not Needed	
5549WL	Rosalta B. Galati	763-13-21	8857	687	19890	-	11521	-	11521	Yes	8369	-	-	-	-	23		
5549T	" " "		-	2080	-	2080	-	-	-	-	-	-	-	-	-	23	House Removal	
5550WL	Joseph C. Galambos and Goldie Galambos	763-13-19	8804	246	12750	-	12750	-	12750	Yes	-	-	-	-	-	22	Total Taking	
5551WL	Avis E. Harvot	763-13-2	3496	534	20400	-	20400	-	20400	Yes	-	-	-	-	-	22	Total Taking	
	" " "	763-13-33	8801	44														
5552																	Not Needed	

Note:
 Areas followed by the letter "A" are in acres; all others are in square feet.

SCALE _____ HOWARD, NEEDLES, TAMMEN & BERGENDOFF
 MADE LJM DATE 4-18-69 CONSULTING ENGINEERS
 TRCD _____ DATE _____ KANSAS CITY CLEVELAND NEW YORK
 CKD. JAG DATE 10-7-69

NAME	REVISION	DATE

SUMMARY OF ADDITIONAL RIGHT OF WAY REQUIRED

FED. RD. DIVISION	STATE	PROJECT
2	OHIO	I-480-4(8)

489
374

10
35

CUYAHOGA COUNTY
 CUY. 80-24.63
 CUY. 80-19.40 RIGHT OF WAY ONLY
 I-480-4(8) RIGHT OF WAY ONLY

PARCEL NO.	OWNER	AUD. NO.	TYPE FUNDS	DEED RECORD		DEED AREA	TOTAL P.R.O.	TOTAL TAKE	P.R.O. INTAKE	NET TAKE		LEFT RESIDUE		RIGHT RESIDUE		SHEET NO.	REMARKS	
				BOOK	PAGE					LAND	BLDG	NET	P.R.O.	NET	P.R.O.			
5553WL	Anthony J. Harvot and Mary E. Harvot	763-13-3		10310	458	24100	-	24100	-	24100	No	-	-	-	-	22	Total Taking	
				8632	676												Not needed	
5554																		Not Needed
5555																		Not Needed
5556WL	Anthony Harvot	763-13-4		2446	338	6500	-	224	-	224	Yes	-	-	6276	-	22		
5556X	" "			5617	621		-	5126	-	5126	-	-	-	-	-	22		
5556T	" "						-	1150	-	1150	-	-	-	-	-	22	Drive Removal	
			INTERSTATE															
5557WL	Bronislaus J. Zysek and Margaret F. Zysek	763-13-34		8892	201	5000	-	1075	-	1075	No	-	-	3925	-	22		
5557X							-	3925	-	3925	-	-	-	-	-	22		
5558X	Walter Joseph Sandusky & Helen Anna Sandusky	763-13-31		8431	484	10000	-	4499	-	4499	No	-	-	10000	-	22		
5559 X	Margaret F. Faiken	763-13-5		12361	759	5200	-	1680	-	1680	Yes	-	-	5200	-	22		
5559 T	" " "						-	3520	-	3520	-	-	-	-	-	22	Building and Drive Removal	
5560WD	Peter Lubanovich and Lucy Lubanovich	763-13-10		2319	254	11050	-	1132	-	1132	No	9918	-	-	-	22		
			STATE															
5561WD	Susan Shisz et al	763-13-9		10928	301	10400	-	1040	-	1040	No	9360	-	-	-	22		
5561T	" " " "						-	400	-	400	-	-	-	-	-	22	Slopes	
5562WD	Robert F. Ruhl and Irene M. Ruhl	763-13-22		10635	636	5200	-	520	-	520	No	4680	-	-	-	22		
5562T	" " " " " " "						-	400	-	400	-	-	-	-	-	22	Slopes and Drive	
5563WD	Board of County Commissioners	763-13-8		7212	236	6500	-	2624	-	2624	Yes	-	-	3876	-	22		
5563 T	" " " "						-	3876	-	3876	-	-	-	-	-	22		
5564WD	Robert Baon and Fay Baon	763-13-27		10638	495	10400	-	212	-	212	No	10188	-	-	-	22		

SCALE _____ HOWARD, NEEDLES, TAMMEN & BERGENDOFF
 MADE LJM DATE 4-18-69 CONSULTING ENGINEERS
 TRCD _____ DATE _____
 CKD JAG DATE 10-7-69 KANSAS CITY CLEVELAND NEW YORK

Note:
 Area followed by the letter "A" are
 in acres; all others are in square feet.

LJM	Adjust Area of Parcel 5560WD	3-27-69
NAME	REVISION	DATE

SUMMARY OF ADDITIONAL RIGHT OF WAY REQUIRED

FED. RD. DIVISION	STATE	PROJECT
2	OHIO	I-480-4(8)

490
314

CUYAHOGA COUNTY
 CUY. 80-24.63
 CUY. 80-19.40 RIGHT OF WAY ONLY
 I-480-4(8) RIGHT OF WAY ONLY

11
35

PARCEL NO.	OWNER	AUD. NO.	TYPE FUNDS	DEED RECORD		DEED AREA	TOTAL P.R.O.	TOTAL TAKE	P.R.O. INTAKE	NET TAKE		LEFT RESIDUE		RIGHT RESIDUE		SHEET NO.	REMARKS	
				BOOK	PAGE					LAND	BLDG	NET	P.R.O.	NET	P.R.O.			
5600WD	Mardevco, Inc.	763-14-33 763-14-34 763-14-35 763-14-36	SU	10909	435	34690	-	250	-	250	No	34440	-	-	-	22		
5601WL	Rose Miklaus	763-14-19	I N T E R S T A T E	4438	432	8750	-	729	-	729	Yes	8021	-	-	-	23		
5602WL	Mary B. Halkiewicz	763-14-20		10199	267	8750	-	5833	-	5833	Yes	2917	-	-	-	23		
5602T	" " "						-	2917	-	2917	-	-	-	-	-	23	Building Removal	
5603WL	Stanley Kustra and Mary Anne Kustra	763-14-21		8863	280	8750	-	8750	-	8750	Yes	-	-	-	-	23	Total Taking	
5604WL	Walter Palkan and Helen Palkan	763-14-22 763-14-23 763-14-24 763-14-79		7850 8614	145 177	33250	-	33250	-	33250	Yes	-	-	-	-	23	Total Taking	
5605																		Not Needed
5606																		Not Needed
5607WL	Edward V. Zylko and Olga Zylko	763-14-25		8624	399	8750	-	8750	-	8750	Yes	-	-	-	-	23	Total Taking	
5608X	Leonard Rusko and AnnMarie Rusko	763-14-26		8868	6	8750	-	4636	-	4636	Yes	-	-	8750	-	23		
5608S	" " " " " "						-	1380	-	1380	-	-	-	-	-	23		
5608T	" " " " " "						-	517	-	517	-	-	-	-	-	23	Partial Drive Removal	
5609X	Louis S. Rubin	763-14-27		7453	325	8750	-	984	-	984	No	-	-	8750	-	23		
5610T	Hjalmar Olson	763-14-71	9455	209	7000	-	400	-	400	No	7000	-	-	-	23	Pipe Removal		
5611WL	Wanda A. Zak	763-14-72	7473	141	7000	-	1125	-	1125	No	5875	-	-	-	23			
5612WL	Marvin Hoffman	763-14-73	7254	462	7000	-	5000	-	5000	No	(L)2000	-	-	-	23			

SCALE: _____
 MADE: LJM DATE 4-18-69
 TRCD: _____ DATE _____
 CKD: JAG DATE 10-7-69
HOWARD, NEEDLES, TAMMEN & BERGENDOFF
 CONSULTING ENGINEERS
 KANSAS CITY CLEVELAND NEW YORK

Note: Areas followed by the letter "A" are in acres; all others are in square feet.

RDJ	Adjusted 5608T	6-28-71
LJM	Parcel 5604X-1 Changed to 5604S	4-28-69
NAME	REVISION	DATE

SUMMARY OF ADDITIONAL RIGHT OF WAY REQUIRED

FED. RD. DIVISION	STATE	PROJECT
2	OHIO	I-480-4(B)

CUYAHOGA COUNTY
 CUY.-80-24.63
 CUY.-80-19.40 RIGHT OF WAY ONLY
 I-480-4(B) RIGHT OF WAY ONLY

491
514

12
35

PARCEL NO.	OWNER	AUD. NO.	TYPE FUNDS	DEED RECORD		DEED AREA	TOTAL P.R.O.	TOTAL TAKE	P.R.O. INTAKE	NET TAKE		LEFT RESIDUE		RIGHT RESIDUE		SHEET NO.	REMARKS
				BOOK	PAGE					LAND	BLDG	NET	P.R.O.	NET	P.R.O.		
5613WL	Overlook Estates, Inc.	763-14-74		10615	231	14000	-	14000	-	14000	No	-	-	-	-	23	Total Taking
	" " "	763-14-75															
5614																	Not Needed
5615WL	Ann M. McCabe	763-14-76		10620	259	7000	-	7000	-	7000	No	-	-	-	-	23	Total Taking
5616WL	Hjalmar Olson	763-14-77		8810	207	7000	-	7000	-	7000	No	-	-	-	-	23	Total Taking
5617WL	Ernestine Goodwin	763-14-78		8625	503	7000	-	5984	-	5984	No	-	-	-	-	23	Total Taking - Area = 7000
5617WD	" "						-	1016	-	1016	-	-	-	-	-	23	
5618																	Not Needed
5619WL	Overlook Estates, Inc.	763-14-80		10626	607	21000	-	120	-	120	No	-	-	20080	-	23	
5619WD	" " "	763-14-81					-	800	-	800	-	-	-	-	-	23	
5619X	" " "	763-14-82					-	7220	-	7220	-	-	-	-	-		
			I N T E R S T A T E														
5620X	E. C. Taylor	763-14-64		6494	695	6913	-	1390	-	1390	No	6913	-	-	-	24	
	" " "	763-14-65															
5621																	Not Needed
5622WL	Anton Holecek and Mary Holecek	763-14-63		10124	363	6906	-	6906	-	6906	No	-	-	-	-	24,23	Total Taking
							-	-	-	-	-	-	-	-	-		
5623WL	Hjalmar Olson	763-14-60		8694	324	20677	-	20677	-	20677	No	-	-	-	-	23	Total Taking
		763-14-61		9455	209		-		-		-	-	-	-	-		
		763-14-62															
5624																	Not Needed
5625																	Not Needed
5626WL	Marvin Hoffman	763-14-58		10189	519	13750	-	13750	-	13750	No	-	-	-	-	23	Total Taking - Area=13750
	" "	763-14-59					-		-		-	-	-	-	-		
5627WL	Sophia Woldin	763-14-56		10356	147	13722	-	5911	-	5911	No	-	-	7811	-	23	
5627X	" "	763-14-57					-	6099	-	6099	-	-	-	-	-	23	

SCALE _____ HOWARD, NEEDLES, TAMMEN & BERGENDOFF
 MADE LJM DATE 4-18-69 CONSULTING ENGINEERS
 TRCD. DATE _____ KANSAS CITY CLEVELAND NEW YORK
 CRD. JAG DATE 10-7-69

Note:
 Areas followed by the letter "A" are
 in acres. All others are in square feet.

NAME	REVISION	DATE

SUMMARY OF ADDITIONAL RIGHT OF WAY REQUIRED

FED. RD. DIVISION	STATE	PROJECT
2	OHIO	I-480-4(8)

492
514

CUYAHOGA COUNTY
CUY.-80-24.63
CUY.-80-19.40 RIGHT OF WAY ONLY
I-480-4(8) RIGHT OF WAY ONLY

13
35

PARCEL NO.	OWNER	AUD. NO.	TYPE FUNDS	DEED RECORD		DEED AREA	TOTAL P.R.O.	TOTAL TAKE	P.R.O. INTAKE	NET TAKE		LEFT RESIDUE		RIGHT RESIDUE		SHEET NO.	REMARKS
				BOOK	PAGE					LAND	BLDG.	NET	P.R.O.	NET	P.R.O.		
5628			E T A T S R E S T N H														Not Needed
5629 X	Alice Kastelic	763-14-54		11188	577	13694	-	1715	-	1715	No	-	-	13694	-	23	
5629 T	" "	763-14-55						1463	-	1463	-	-	-	-	-	23	Drive Relocation
5630 WL	Paul Loman, Trustee (Now State of Ohio)	763-18-7		10602	273	965226	-	219126	-		No					24	Purchased under Cuy - 1/14 Section
5630 WD	" " " " " " "	763-18-12						46944	-							24	0.00/13.52 Parcel No. 54-36 WL
5630 EL	" " " " " " "		STATE					66443	-	66443		66443				24	
5630 X	" " " " " " "							22218	-							24	Included in 5630 EL
5630A-X	East Jackson Inc.	763-18-7		12182	323	203746	-	175	-	175	No	-	-	203746	-	24	
	" " "	763-18-17		12182	325												
	" " "	763-18-18		12182	327												
	" " "	763-18-19		12182	335												
5631																	Not Needed
5632																	Not Needed
5633																	Not Needed
5634 X	Josephine Mauer	763-12-112		6446	63	12722	-	668	-	668	No	12722	-	-	-	24	
	" "			10356	575												
5635 WL	Russel K. Gerhard and Joyce M. Gerhard	763-12-111	E T A T S R E S T N H	10612	631	8488	-	200	-	200	No	8288	-	-	-	24	
5635 X	" " " " " " "							1501	-	1501	-	-	-	-	-	24	
5636 WL	Charles O. Brychcin and Mae Brychcin	763-12-110		10625	537	8494	-	1220	-	1220	Yes	7274	-	-	-	24	
5636 X	" " " " " " "							1899	-	1899	-	-	-	-	-	24	
5637 WL	Edward J. Simon & Charlotte A. Simon	763-12-109		10621	13	8499	-	2328	-	2328	Yes	6171	-	-	-	24	
5637 X	" " " " " " "							2046	-	2046	-	-	-	-	-	24	
5637 T	" " " " " " "							2625	-	2625	-	-	-	-	-	24	House Removal
5638 WL	Louis F. Peskar and E. LaVerne Peskar	763-12-108		10654	189	8505	-	3418	-	3418	Yes	5087	-	-	-	24	
5638 X	" " " " " " "							2211	-	2211	-	-	-	-	-	24	
5638 T	" " " " " " "							1375	-	1375	-	-	-	-	-	24	House Removal
5639 WL	Ronald E. Ackland & Carol M. Ackland	763-12-107		10638	427	8510	-	4489	-	4489	Yes	4021	-	-	-	24	
5639 X	" " " " " " "							2334	-	2334	-	-	-	-	-	24	
5640																	Not Needed

SCALE _____ HOWARD, NEEDLES, TAMMEN & BERGENDOFF
MADE LJM DATE 8-18-69 CONSULTING ENGINEERS
TRCD. DATE _____ KANSAS CITY CLEVELAND NEW YORK
CRD. JAG DATE 10-7-69

Note:
Areas followed by the letter "A" are
in acres all others are in square feet.

NAME	REVISION	DATE

SUMMARY OF ADDITIONAL RIGHT OF WAY REQUIRED

FED. RD. DIVISION	STATE	PROJECT
2	OHIO	I-480-4(8)

493
314

14
35

CUYAHOGA COUNTY
CUY.-80-24.63
CUY.-80-19.40 RIGHT OF WAY ONLY
I-480-4(8) RIGHT OF WAY ONLY

PARCEL NO.	OWNER	AUD. NO.	TYPE FUNDS	DEED RECORD		DEED AREA	TOTAL P.R.O.	TOTAL TAKE	P.R.O. INTAKE	NET TAKE		LEFT RESIDUE		RIGHT RESIDUE		SHEET NO.	REMARKS
				BOOK	PAGE					LAND	BLDG.	NET	P.R.O.	NET	P.R.O.		
5641 WL	Frank Cazin and Frances Cazin	763-12-105		10316	379	18,982	-	13200	-	13200	No	5782	-	-	-	24	
5641 X	" " " " "	763-12-106					-	5218	-	5218	-	-	-	-	-	24	
5642 T	Clarkwood Apartments Company	763-17-31		12182	309	366,324	-	8424	-	8424	NO	366,324	-	-	-	25	Slopes
	" " "	763-17-19		12182	303												
	" " "	763-17-20		12182	305												
	" " "	763-17-21 & 22		11671	505												
	" " "	763-16-22		11671	505												
	" " "	763-17-30		12182	307												
	" " "	763-16-23		11687	345												
5643																	Not Needed
5644																	Not Needed
5645																	Not Needed
5646																	Not Needed
5647																	Not Needed
5648																	Not Needed
5649																	Not Needed
5650 WL	Edward Koster	763-27-4	INTER STATE	5127	300	446185	18904	211563	-	211563	No	215718	18904	-	-	30	
5651 WL	The Friars Minor of the Order	763-27-5	INTER STATE	5436	478	217572	6420	124149	-	124149	No	87003	6420	-	-	30	
5651 T	of St. Francis of Cleveland, Ohio		INTER STATE	5656	412		-	450	-	450	-	-	-	-	-	30	Pipe Removal
5652 WL	Dolores Kvacek	763-27-6	INTER STATE	10904	575	50000	-	50000	-	50000	No	-	-	-	-	30	Total Taking
5652 A-WL	Donald I. Shirk and Gladia R. Shirk	763-27-12	INTER STATE	9974	298	47336	-	22540	-	22540	Yes	24796	-	-	-	30	
5652A-X	" " " " " " " "		INTER STATE				-	343	-	343	-	-	-	-	-	31	
5652A-T	" " " " " " " "		INTER STATE				-	1000	-	1000	-	-	-	-	-	31	Building Removal
5653 WL	Angela Salamone	763-27-11	INTER STATE	7658	289	55125	2333	44890	-	44890	No	7902	2333	-	-	30	
5654 WL	Maria Fruitschy	763-27-7	STATE	6201	235	101587	43 00	92594	-	92594	Yes	-	-	-	-	31	Total Taking - Area = 101587
5654 FL	" "		STATE				-	4318	4300	4318	-	4318	-	-	-	31	
5654 T	" "		STATE				-	375	-	375	-	-	-	-	-	31	House Removal
5655 WL	Benny Belfiore	763-28-29	INTER STATE	8447	438	878358	-	154296	-	154296	No	-	-	724062	-	30	
5656 WL	Anna Mae Luczywa	763-28-1	INTER STATE	9468	597	43231	2401	43231	2401	40830	Yes	-	-	-	-	31	Total Taking
5657 WL	James J. Tramba and Gladys S. Tramba	763-28-2	INTER STATE	5146	601	86366	4800	86366	4800	81566	Yes	-	-	-	-	31	Total Taking
	" " " " " " " "	763-28-3	INTER STATE														

Note: Areas followed by the letter "A" are in acres all others are in square feet.

SCALE _____ HOWARD, NEEDLES, TAMMEN & BERGENDOFF
MADE LJM DATE 4-18-69 CONSULTING ENGINEERS
TRCD. DATE _____
CKD JAG DATE 10-7-69 KANSAS CITY CLEVELAND NEW YORK

NAME	REVISION	DATE

SUMMARY OF ADDITIONAL RIGHT OF WAY REQUIRED

FED. RD. DIVISION	STATE	PROJECT
2	OHIO	I-480-4(8)

494
514

15
35

CUYAHOGA COUNTY
CUY.-80-24.63
CUY.-80-19.40 RIGHT OF WAY ONLY
I-480-4(8) RIGHT OF WAY ONLY

PARCEL NO.	OWNER	AUD. NO.	TYPE FUNDS	DEED RECORD		DEED AREA	TOTAL P.R.O.	TOTAL TAKE	P.R.O. INTAKE	NET TAKE		LEFT RESIDUE		RIGHT RESIDUE		SHEET NO.	REMARKS
				BOOK	PAGE					LAND	BLDG.	NET	P.R.O.	NET	P.R.O.		
5658																	Not Needed
5659 WL	James Strnad and Lillian Strnad	763-28-4		5145	7	43163	2400	43163	2400	40763	Yes	-	-	-	-	31	Total Taking
5660 WL	Angela Harra	763-28-5		9007	516	43147	2400	24834	1760	23074	Yes	-	-	17673	640	31	House Removal
5660 T	" "							1749	-	1749	-	-	-	-	-	31	
5661																	Not Needed
5662 WL	William E. Toth and Anna C. Toth	763-29-3		7642	171	18000	-	13034	-	13034	Yes	4966	-	-	-	31	Landlocked Residue
5663 WL	Rose Glala	763-29-4		7100	691	54000	-	36516	-	36516	Yes	17484	-	-	-	31	Landlocked Residue
	" "	763-29-5		5249	4												
	" "	763-29-32		6220	431												
	" "	763-29-33		6645	286												
	" "	763-29-34															
5663 A																	Not Needed
5664																	Not Needed
5665 WL	Joseph Lorenz	763-29-6		5050	416	48000	-	48000	-	48000	Yes	-	-	-	-	31	Total Taking
	" "	763-29-30															
	" "	763-29-31															
5666																	Not Needed
5667 WL	Antonio Petronzio and Vincent Petronzio	763-29-7		3604	489	12000	-	12000	-	12000	Yes	-	-	-	-	31	Total Taking
5668 WL	Jack Rossy	763-29-8		6888	5222	14000	2000	14000	2000	12000	No	-	-	-	-	31	Total Taking
5669 WL	Concetta Monastra	763-29-9		7285	711	12000	-	4850	-	4850	No	-	-	7150	-	31	
	" "			8812	540												
5670																	Not Needed
5671																	Not Needed
5672																	Not Needed

INTERSTATE

Note: Areas followed by the letter "A" are in acres all others are in square feet.

SCALE: _____ HOWARD, NEEDLES, TAMMEN & BERENDOFF
 MADE: LJM DATE: 4-18-69 CONSULTING ENGINEERS
 TRCD: _____ DATE: _____ KANSAS CITY CLEVELAND NEW YORK
 CKD: JAG DATE: 10-07-69

NAME	REVISION	DATE

SUMMARY OF ADDITIONAL RIGHT OF WAY REQUIRED

FED. RD. DIVISION	STATE	PROJECT
2	OHIO	I-480-4(8)

495
314

CUYAHOGA COUNTY
 CUY.-80-24.63
 CUY.-80-19.40 RIGHT OF WAY ONLY
 I-480-4(8) RIGHT OF WAY ONLY

16
35

PARCEL NO.	OWNER	AUD. NO.	TYPE FUNDS	DEED RECORD		DEED AREA	TOTAL P.R.O.	TOTAL TAKE	P.R.O. INTAKE	NET TAKE		LEFT RESIDUE		RIGHT RESIDUE		SHEET NO.	REMARKS
				BOOK	PAGE					LAND	BLDG.	NET	P.R.O.	NET	P.R.O.		
5673																	Not Needed
5674																	Not Needed
5675 WL	Thomas J. Horvath and Jean Marie Horvath	763-29-28		10997	617	18000	-	18000	-	18000	Yes	-	-	-	-	31	Total Taking
	" " " " " "	763-29-29															
5676																	Not Needed
5677 WL	Harry Perno and Mary Perno	763-29-27		6821	486	18000	-	18000	-	18000	Yes	-	-	-	-	31	Total Taking
	" " " " " "			7435	447												
	" " " " " "			7435	451												
5678 WL	Gertrude M. Nichols	763-29-26		9082	60	24000	-	7800	-	7800	Yes	-	-	16200	-	31	
5678A-WL	Edward F. Kotyuk	763-5-11		12530	157	0.69A	0.06A	0.41A	-	0.41A	-	0.22A	0.06A	-	-	32	
5678B-WL	Olga Kotyuk Nece, Edward F. Kotyuk and Steven M. Kotyuk	763-5-10		12529	217	0.80A	0.06A	0.34A	-	0.34A	-	0.40A	0.06A	-	-	32	
5678C-WL	John J. Steber and Mary M. Steber	763-5-8	E S T A T E	6646	183	0.88A	0.06A	0.12A	-	0.12A	-	0.70A	0.06A	-	-	32	
5678D-WL	Attilio Catanese and Julia Catanese	763-5-7	E S T A T E	5290	227	0.96A	0.06A	0.09A	-	0.09A	-	0.81A	0.06A	-	-	32	
5678E-WL	Donald J. Zagorski and Ruth Zagorski	763-5-5	E S T A T E	10611	577	2.97A	0.16A	0.05A	-	0.05A	-	2.62A	0.16A	-	-	32	Total Take Area = 0.19 Ac.
	" " " " " "	763-5-6	E S T A T E					0.14A	-	0.14A	-			-	-	32	
5678F-WL	Charles Robert Tuttle and Lois Jean Tuttle	763-5-4		9939	608	1.20A	0.06A	0.01A	-	0.01A	-	1.13A	0.06A	-	-	32	
5678G-WL	Anna Gittinger	763-5-1		10992	301	1.53A	0.06A	0.01A	-	0.01A	-	1.46A	0.06A	-	-	32	
The following Parcels were Purchased Under CUY-422-13.96 and are chargeable to CUY-80-19.40																	
118 WL																	31
120 WL																	31
121 WL																	31
123 WL																	31
124 WL																	31
125 WL																	31
126 WL																	31
127 WL																	31
151 PR																	31
152 PR																	31

Note:
 Parcels 5678A-WL, 5678B-WL, 5678C-WL, 5678D-WL, 5678E-WL, 5678F-WL and 5678G-WL are chargeable to the CUY-1-0.11 project.

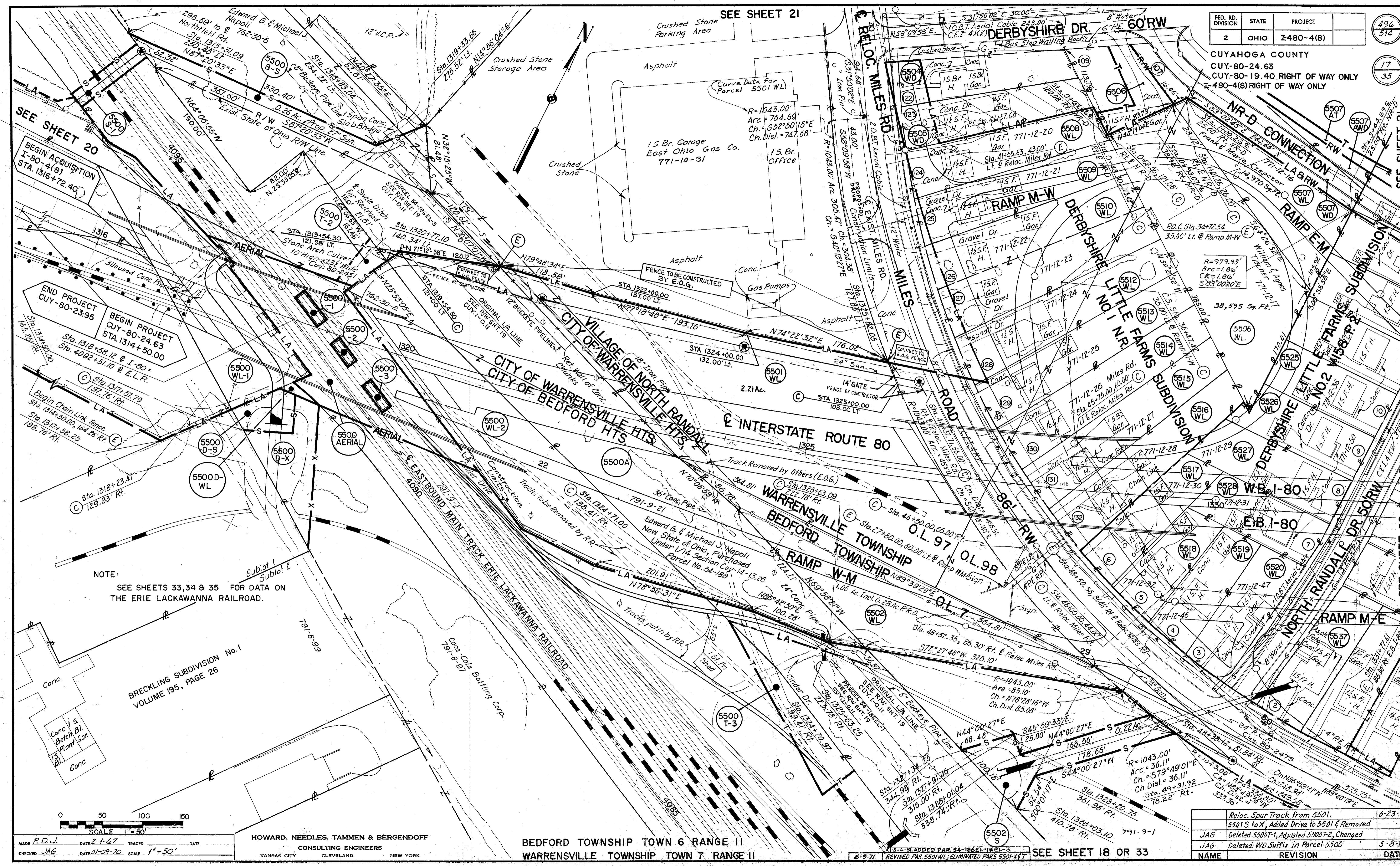
Note:
 Areas followed by the letter "A" are in acres all others are in square feet.

SCALE _____ HOWARD, NEEDLES, TAMMEN & BERGENDOFF
 MADE LJM DATE 4-18-69 CONSULTING ENGINEERS
 TRCD _____ DATE _____ KANSAS CITY CLEVELAND NEW YORK
 CKD JAG DATE 10-7-69

LJM	Parcel 5678 WL Deleted	4-18-69
NAME	REVISION	DATE

FED. RD. DIVISION	STATE	PROJECT	496 514
2	OHIO	I-480-4(B)	17 35

CUYAHOGA COUNTY
 CUY-80-24.63
 CUY-80-19.40 RIGHT OF WAY ONLY
 I-480-4(B) RIGHT OF WAY ONLY

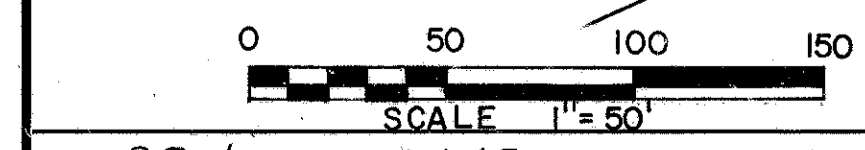


SEE SHEET 20
 BEGIN ACQUISITION
 I-80-4(B)
 STA. 1316+72.40

END PROJECT
 CUY-80-23.95
 STA. 1318+58.12 @ I-80 =
 STA. 4092+51.01 @ E.L.R.
 BEGIN PROJECT
 CUY-80-24.63
 STA. 1314+50.00

NOTE:
 SEE SHEETS 33, 34 & 35 FOR DATA ON
 THE ERIE LACKAWANNA RAILROAD.

BRECKLING SUBDIVISION No. 1
 VOLUME 195, PAGE 26



MADE R.D.J. DATE 2-1-67 TRACED DATE
 CHECKED JAG DATE 01-09-70 SCALE 1" = 50'

HOWARD, NEEDLES, TAMMEN & BERGENDOFF
 CONSULTING ENGINEERS
 KANSAS CITY CLEVELAND NEW YORK

BEDFORD TOWNSHIP TOWN 6 RANGE II
 WARRENSVILLE TOWNSHIP TOWN 7 RANGE II

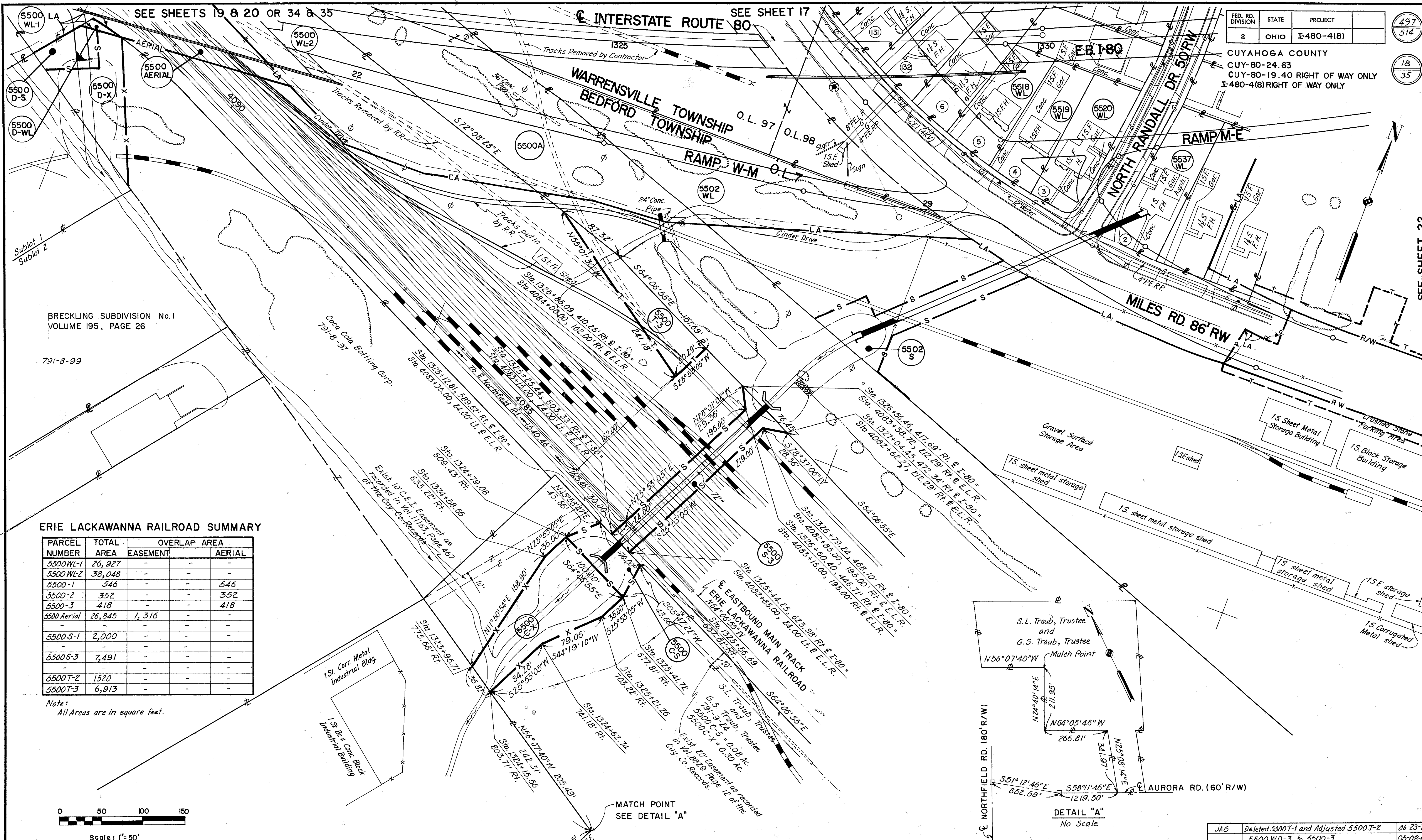
SEE SHEET 18 OR 33

Reloc. Spur Track from 5501.	6-23-71
5501 S to X, Added Drive to 5501 & Removed	
JAG Deleted 5500T-1, Adjusted 5500T-2, Changed	
JAG Deleted WD Suffix in Parcel 5500	5-8-69
JAG NAME	REVISION DATE

SEE SHEET 21

SEE SHEET 22

RIGHT OF WAY



BRECKLING SUBDIVISION No. 1
 VOLUME 195, PAGE 26

791-8-99

ERIE LACKAWANNA RAILROAD SUMMARY

PARCEL NUMBER	TOTAL AREA	OVERLAP AREA	
		EASEMENT	AERIAL
5500 WL-1	26,927	-	-
5500 WL-2	38,048	-	-
5500-1	546	-	546
5500-2	352	-	352
5500-3	418	-	418
5500 Aerial	26,845	1,316	-
5500 S-1	2,000	-	-
5500 S-3	7,491	-	-
5500 T-2	1520	-	-
5500 T-3	6,913	-	-

Note:
 All Areas are in square feet.

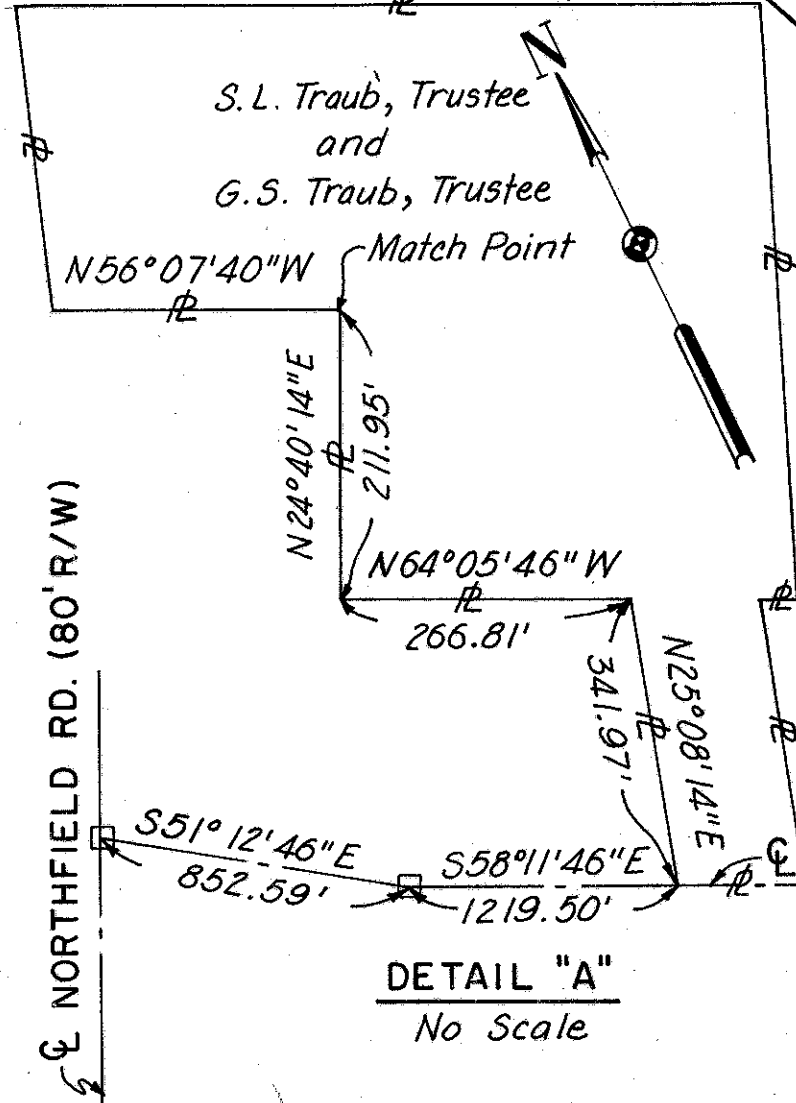


Scale: 1" = 50'

HOWARD, NEEDLES, TAMMEN & BERGENDOFF
 CONSULTING ENGINEERS
 KANSAS CITY CLEVELAND NEW YORK

MADE R.D.J. DATE 02-25-68 TRACED DATE
 CHECKED J.A.G. DATE 01-14-70 SCALE 1"=50'

BEDFORD TOWNSHIP TOWN 6 RANGE 11



JAG	Deleted 5500 T-1 and Adjusted 5500 T-2	06-23-71
JAG	5500 WD-3 to 5500-3	05-08-69
JAG	to 5500-1, 5500 WD-2 to 5500-2,	
JAG	Changed E.L.R. Summary Parcels 5500 WD-1	
NAME	REVISION	DATE


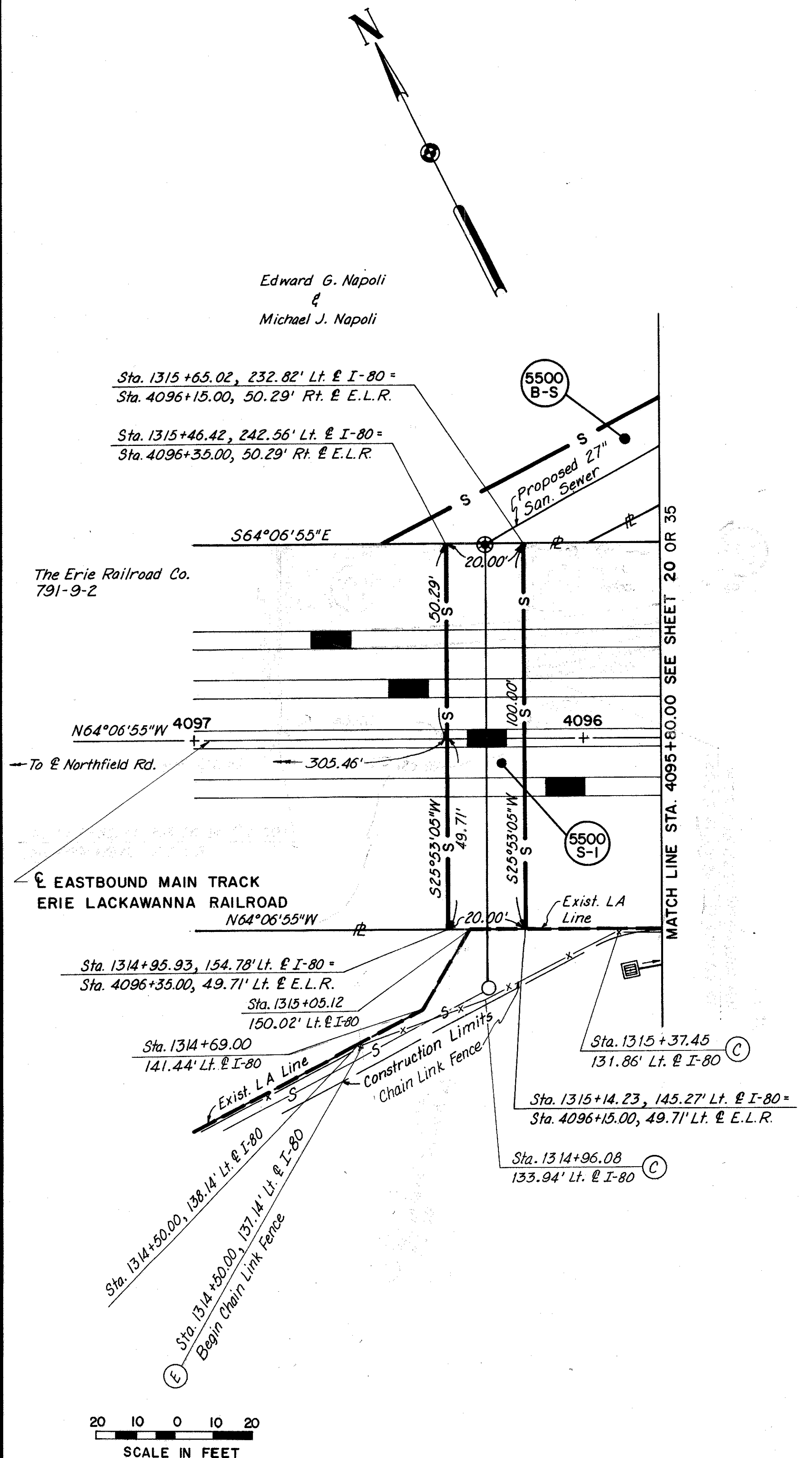
MATCH LINE STA. 4089+37.00 SEE SHEET 20 OR 35

FED. RD. DIVISION	STATE	PROJECT
2	OHIO	I-480-4(8)

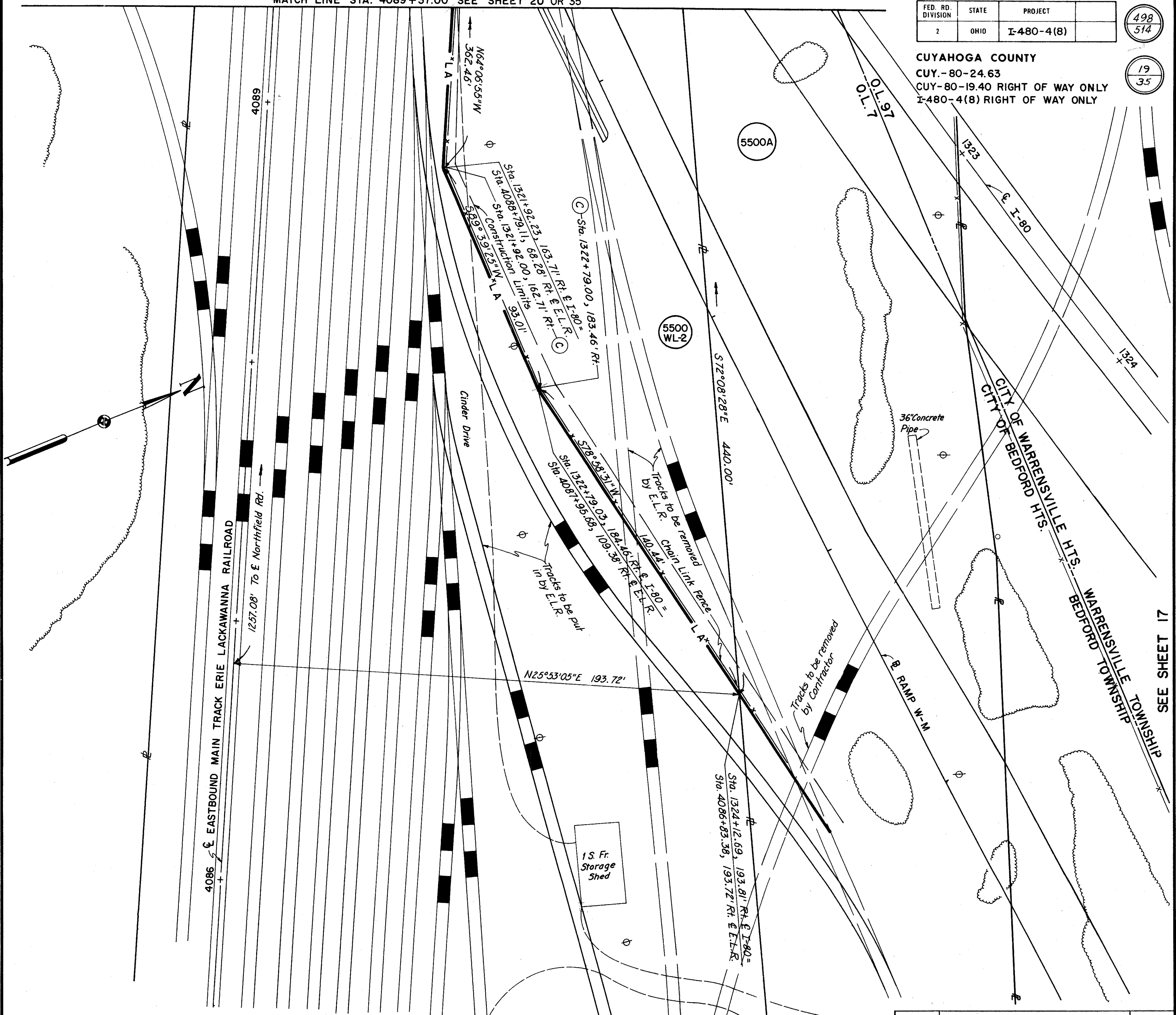
498
514

19
35

CUYAHOGA COUNTY
CUY-80-24.63
CUY-80-19.40 RIGHT OF WAY ONLY
I-480-4(8) RIGHT OF WAY ONLY



SCALE 1" = 20'
HOWARD, NEEDLES, TAMMEN & BERGENOFF
MADE R.D.J. DATE 22-08-68 CONSULTING ENGINEERS
TRCD DATE 01-19-70 KANSAS CITY CLEVELAND NEW YORK
CHKD. JAG DATE 01-19-70



BEDFORD TOWNSHIP TOWN 6 RANGE II
WARRENSVILLE TOWNSHIP TOWN 7 RANGE II

SEE SHEET 18 OR 33

JAG	Deleted 5500 T-1 & Adjusted 5500 T-2	6-23-71
NAME	REVISION	DATE

R/W PLAN

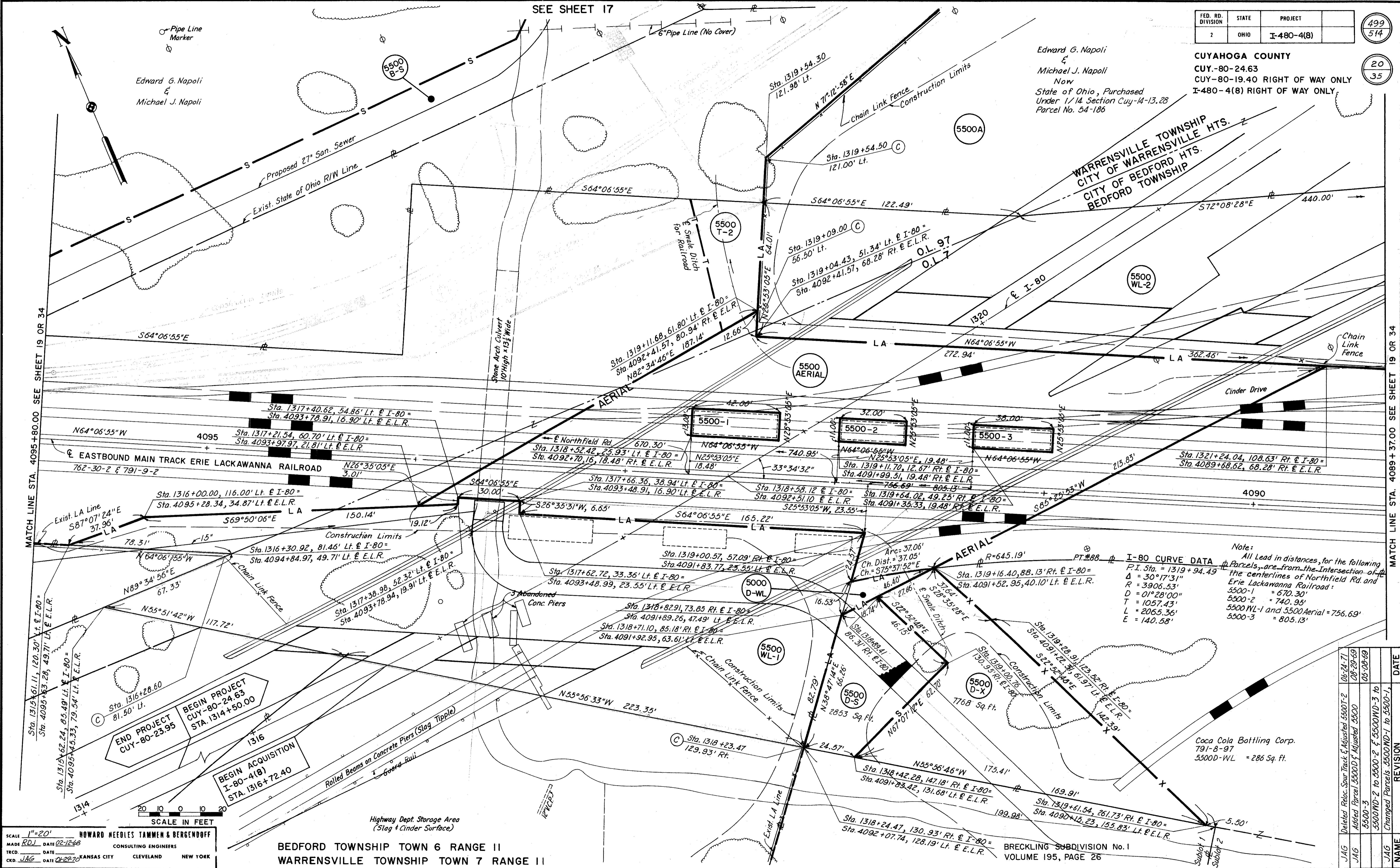
FED. RD. DIVISION	STATE	PROJECT	
2	OHIO	I-480-4(8)	

499
514

CUYAHOGA COUNTY
 CUY-80-24.63
 CUY-80-19.40 RIGHT OF WAY ONLY
 I-480-4(8) RIGHT OF WAY ONLY

20
35

Edward G. Napoli
 &
 Michael J. Napoli
 Now
 State of Ohio, Purchased
 Under 1/14 Section Cuy-14-13.28
 Parcel No. 54-186

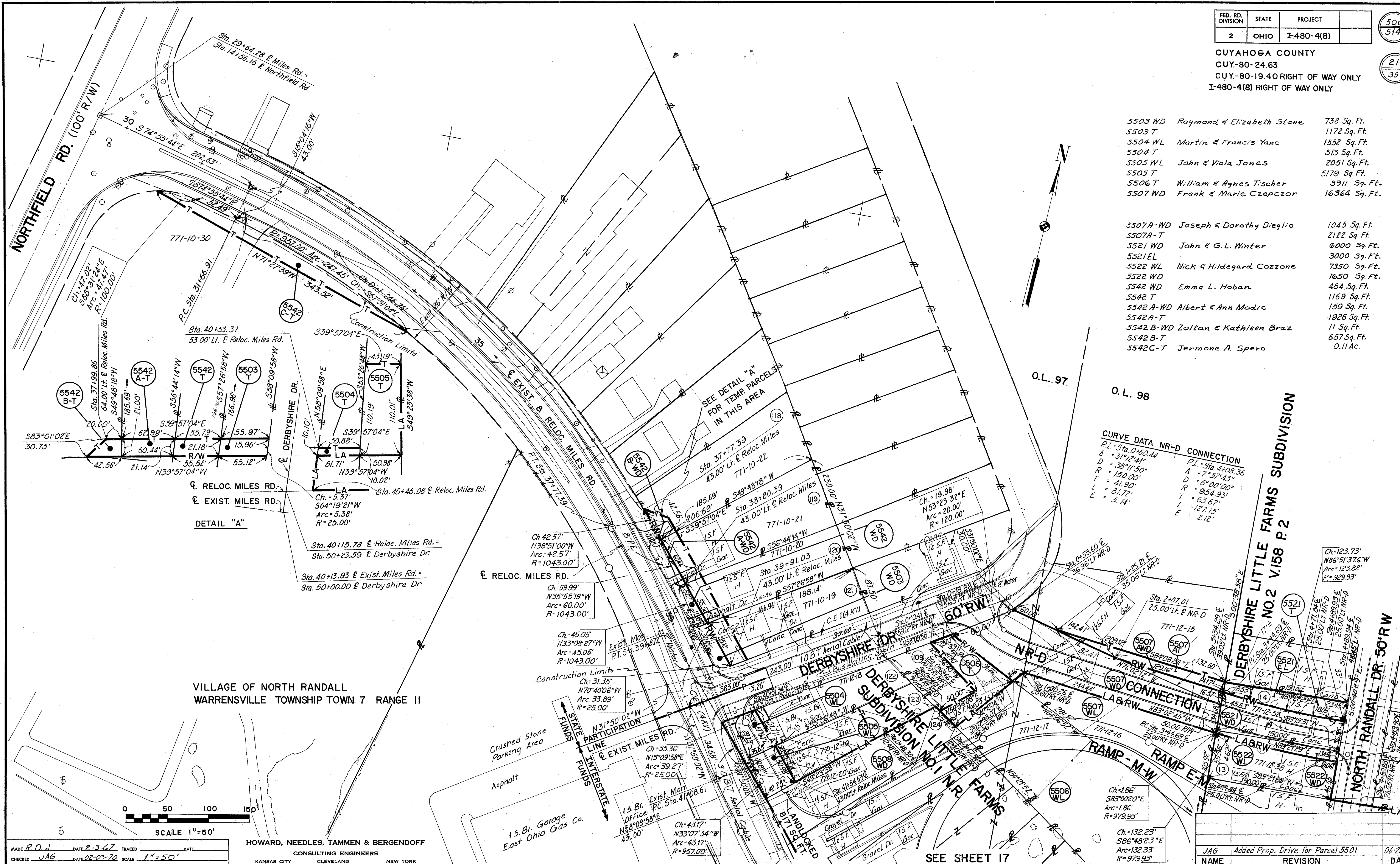


SCALE 1"=20'
 HOWARD NEEDLES TAMMEN & BERGENOFF
 CONSULTING ENGINEERS
 KANSAS CITY CLEVELAND NEW YORK
 MADE R.D.J. DATE 02-12-68
 TRCD DATE 02-22-70
 CKD JAG DATE 02-22-70

BEDFORD TOWNSHIP TOWN 6 RANGE II
 WARRENSVILLE TOWNSHIP TOWN 7 RANGE II

BRECKLING SUBDIVISION No. 1
 VOLUME 195, PAGE 26

NAME	REVISION	DATE
JAG	Deleted Reloc. Spur Track & Adjusted 5500T-2	08-24-71
JAG	Added Parcel 5500D-F Adjusted 5500	08-29-69
5500-3	5500-3	05-08-69
JAG	5500WD-2 to 5500-2 & 5500WD-3 to 5500WD-1	05-08-69
JAG	Changed Parcels 5500ND-1 to 5500-1	



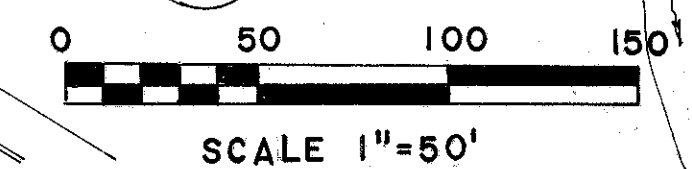
5503 WD	Raymond & Elizabeth Stone	738 Sq. Ft.
5503 T		1172 Sq. Ft.
5504 WL	Martin & Francis Yanc	1552 Sq. Ft.
5504 T		513 Sq. Ft.
5505 WL	John & Viola Jones	2051 Sq. Ft.
5505 T		5179 Sq. Ft.
5506 T	William & Agnes Tischer	3911 Sq. Ft.
5507 WD	Frank & Marie Czepczor	16364 Sq. Ft.

5507A-WD	Joseph & Dorothy Dieglio	1045 Sq. Ft.
5507A-T		2122 Sq. Ft.
5521 WD	John & G.L. Winter	6000 Sq. Ft.
5521 EL		3000 Sq. Ft.
5522 WL	Nick & Hildegard Cozzone	7350 Sq. Ft.
5522 WD		1650 Sq. Ft.
5542 WD	Emma L. Hoban	454 Sq. Ft.
5542 T		1169 Sq. Ft.
5542 A-WD	Albert & Ann Modic	159 Sq. Ft.
5542A-T		1926 Sq. Ft.
5542 B-WD	Zoltan & Kathleen Braz	11 Sq. Ft.
5542 B-T		657 Sq. Ft.
5542C-T	Jermone A. Spero	0.11 Ac.

CURVE DATA NR-D CONNECTION

P.I. = Sta. 0+160.44	P.I. = Sta. 4+08.36
Δ = 31°12'44"	Δ = 7°37'43"
D = 38'11'50"	D = 6°00'00"
R = 150.00'	R = 954.93'
T = 41.90'	T = 63.67'
L = 81.72'	L = 127.15'
E = 5.74'	E = 2.12'

VILLAGE OF NORTH RANDALL
 WARRENSVILLE TOWNSHIP TOWN 7 RANGE II



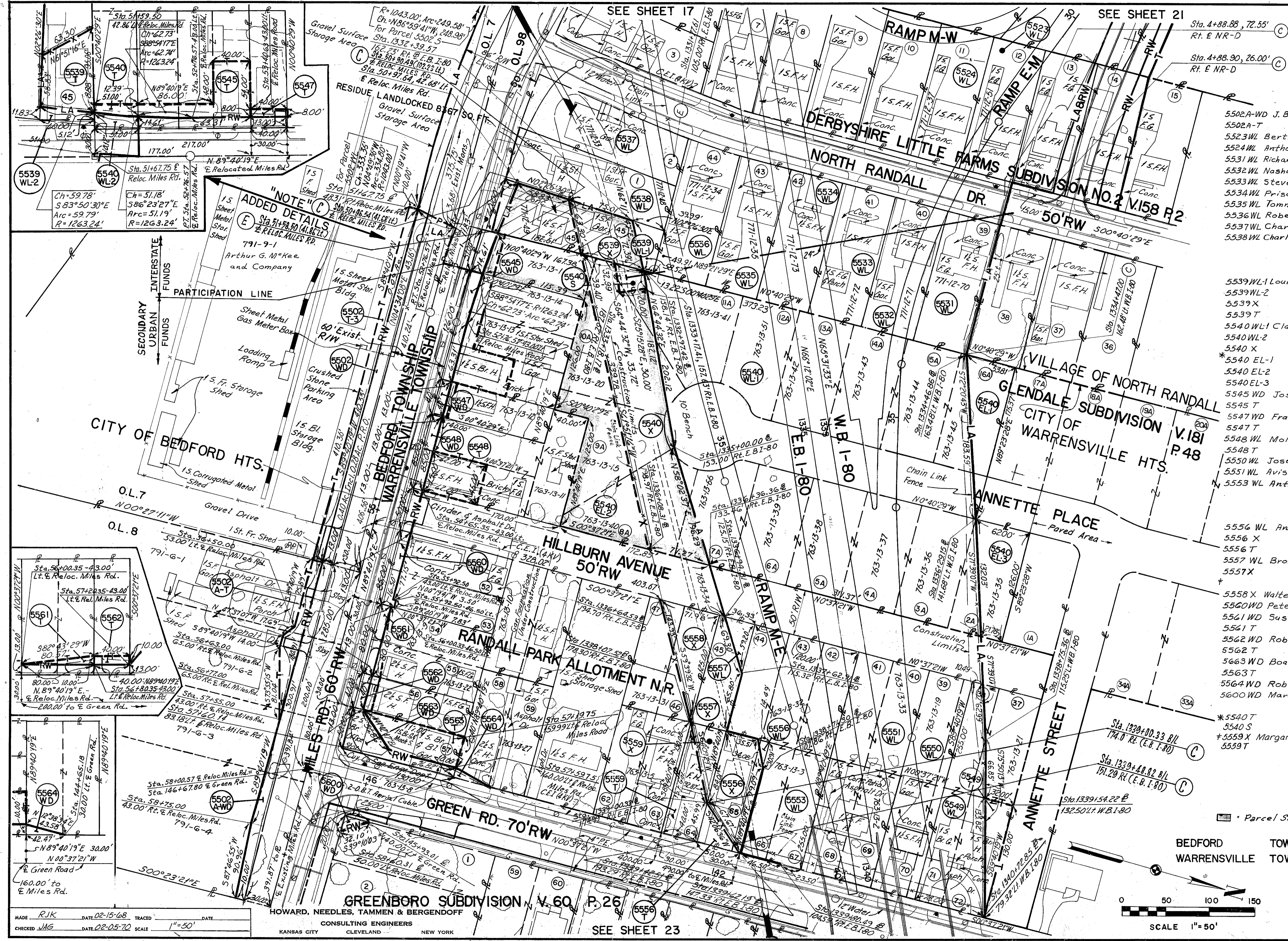
MADE R.D.J. DATE 2-3-67 TRACED DATE
 CHECKED JAG DATE 02-03-70 SCALE 1"=50'

HOWARD, NEEDLES, TAMMEN & BERGENDOFF
 CONSULTING ENGINEERS
 KANSAS CITY CLEVELAND NEW YORK

JAG	Added Prop. Drive for Parcel 5501	06-25-71
NAME	REVISION	DATE

SEE SHEET 17

SEE SHEET 22



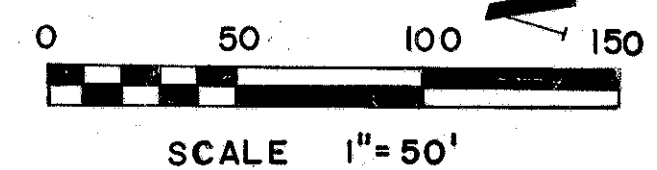
5502A-WD J. Burkons & J. Herman	16713	Sq. Ft.
5502A-T	2133	Sq. Ft.
5523WL Bert & Elizabeth Kish	9000	Sq. Ft.
5524WL Anthony & Theresa Deleese	9000	Sq. Ft.
5531WL Richard & Lillian Taylor	9000	Sq. Ft.
5532WL Nashar & Rose Romano	9000	Sq. Ft.
5533WL Steve & Anne Bockanic	9000	Sq. Ft.
5534WL Priscilla Kral	9000	Sq. Ft.
5535WL Tommaso & Jennie Damanti	9000	Sq. Ft.
5536WL Robert & Wanita Malachowski	9089	Sq. Ft.
5537WL Charles & Vera Kozak	10362	Sq. Ft.
5538WL Charles & Betty Bayus	10184	Sq. Ft.

5539WL-1 Louis J. Arnost, Jr.	1341	Sq. Ft.
5539WL-2	490	Sq. Ft.
5539X	3929	Sq. Ft.
5539T	4438	Sq. Ft.
5540WL-1 Clarkwood Estates, Inc.	2.40	Acres
5540WL-2	0.02	Acres
5540X	0.44	Acres
*5540EL-1	0.11	Acres
5540EL-2	0.97	Acres
5540EL-3	0.12	Acres
5545WD Joseph & Louise Majercik	1688	Sq. Ft.
5545T	3634	Sq. Ft.
5547WD Frank & Mary Chesnik	520	Sq. Ft.
5547T	320	Sq. Ft.
5548WL Molly Danicic	1105	Sq. Ft.
5548T	2790	Sq. Ft.
5550WL Joseph & Goldie Golombos	12750	Sq. Ft.
5551WL Avis E. Harvot	20400	Sq. Ft.
5553WL Anthony & Mary Harvot	24100	Sq. Ft.

5556WL Anthony Harvot	224	Sq. Ft.
5556X	5126	Sq. Ft.
5556T	1150	Sq. Ft.
5557WL Bronislaus & Margaret Zysek	1075	Sq. Ft.
5557X	3925	Sq. Ft.

5558X Walter & Helen Sandusky	4499	Sq. Ft.
5560WD Peter & Lucy Lubanovich	1132	Sq. Ft.
5561WD Susan Shisz, et al	1040	Sq. Ft.
5561T	400	Sq. Ft.
5562WD Robert & Irene Ruhl	520	Sq. Ft.
5562T	400	Sq. Ft.
5563WD Board of County Commissioners	2624	Sq. Ft.
5563T	3876	Sq. Ft.
5564WD Robert & Fay Baon	212	Sq. Ft.
5560WD Mardevco, Inc.	250	Sq. Ft.

*5540T	0.01	Acres
5540S	0.02	Acres
*5559X Margaret F. Faiken	1680	Sq. Ft.
5559T	3520	Sq. Ft.



MADE RJK DATE 02-15-68 TRACED DATE
 CHECKED JAG DATE 02-05-70 SCALE 1"=50'

HOWARD, NEEDLES, TAMMEN & BERGENDOFF
 CONSULTING ENGINEERS
 KANSAS CITY CLEVELAND NEW YORK

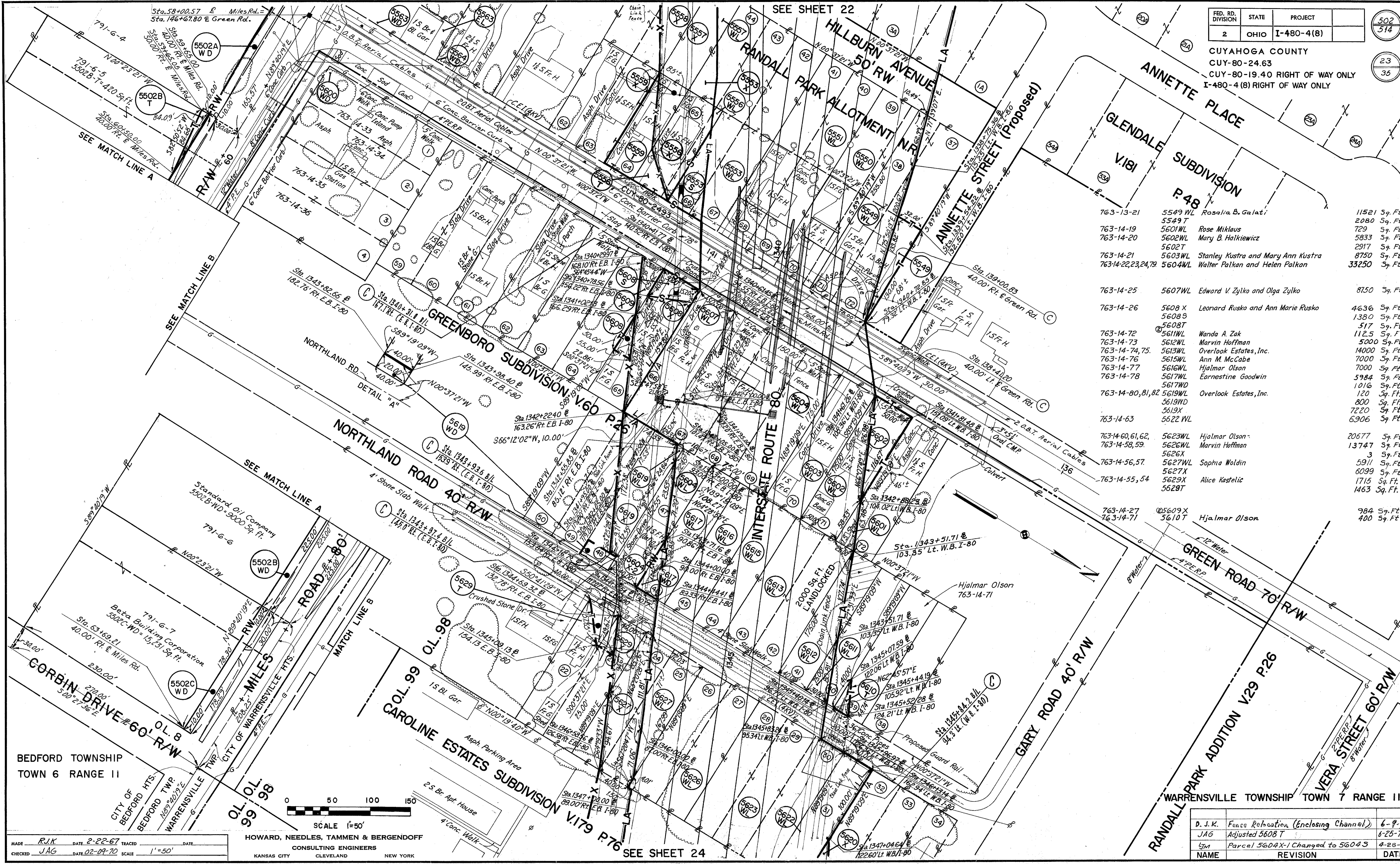
SEE SHEET 23

D.J.R.	Fence Relocation (Enclosing Channel)	6-3-72
J.M.	Revise Parcel 5560 WD	3-27-69
NAME	REVISION	DATE

RIGHT OF WAY

FED. RD. DIVISION	STATE	PROJECT	502
2	OHIO	I-480-4(8)	514

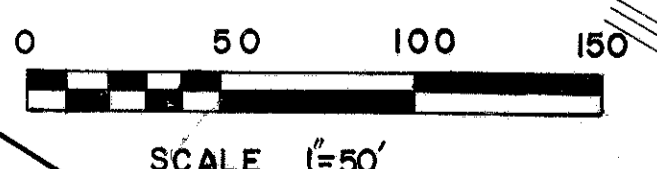
CUYAHOGA COUNTY
 CUY-80-24.63
 CUY-80-19.40 RIGHT OF WAY ONLY
 I-480-4(8) RIGHT OF WAY ONLY



763-13-21	5549 WL	Rosalia B. Galati	11521 Sq. Ft.
	5549 T		2080 Sq. Ft.
763-14-19	5601 WL	Rose Miklaus	729 Sq. Ft.
763-14-20	5602 WL	Mary B. Halkiewicz	5833 Sq. Ft.
	5602 T		2917 Sq. Ft.
763-14-21	5603 WL	Stanley Kustra and Mary Ann Kustra	8750 Sq. Ft.
763-14-22,23,24,29	5604 WL	Walter Palkan and Helen Palkan	33250 Sq. Ft.
763-14-25	5607 WL	Edward V. Zylko and Olga Zylko	8150 Sq. Ft.
763-14-26	5608 X	Leonard Rusko and Ann Marie Rusko	4636 Sq. Ft.
	5608 S		1380 Sq. Ft.
	5608 T		517 Sq. Ft.
763-14-72	5611 WL	Wanda A. Zak	1125 Sq. Ft.
763-14-73	5612 WL	Marvin Hoffman	5000 Sq. Ft.
763-14-74,75	5613 WL	Overlook Estates, Inc.	14000 Sq. Ft.
763-14-76	5615 WL	Ann M. McCabe	7000 Sq. Ft.
763-14-77	5616 WL	Hjalmar Olson	7000 Sq. Ft.
763-14-78	5617 WL	Earnestine Goodwin	5984 Sq. Ft.
763-14-80,81,82	5619 WL	Overlook Estates, Inc.	1016 Sq. Ft.
	5619 WD		800 Sq. Ft.
	5619 X		7220 Sq. Ft.
763-14-63	5622 WL		6906 Sq. Ft.
763-14-60,61,62,	5623 WL	Hjalmar Olson	20677 Sq. Ft.
763-14-58,59,	5626 WL	Marvin Hoffman	13747 Sq. Ft.
	5626 X		3 Sq. Ft.
763-14-56,57,	5627 WL	Sophia Waldin	5911 Sq. Ft.
	5627 X		6099 Sq. Ft.
763-14-55,54	5629 X	Alice Kastelic	1715 Sq. Ft.
	5629 T		1463 Sq. Ft.
763-14-27	5609 X	Hjalmar Olson	984 Sq. Ft.
763-14-71	5610 T		400 Sq. Ft.

MADE R.J.K. DATE 2-22-67 TRACED DATE
 CHECKED J.A.G. DATE 02-09-70 SCALE 1"=50'

HOWARD, NEEDLES, TAMMEN & BERGENDOFF
 CONSULTING ENGINEERS
 KANSAS CITY CLEVELAND NEW YORK



D. J. K.	Fence Relocation (Enclosing Channel)	6-9-72
JAG	Adjusted 5608 T	6-25-71
JM	Parcel 5604X-1 Changed to 56045	4-28-69
NAME	REVISION	DATE

RIGHT OF WAY

FED. RD. DIVISION	STATE	PROJECT
2	OHIO	I-480-4(8)

503
514

CUYAHOGA COUNTY
CUY-80-24.63
CUY-80-19.40 RIGHT OF WAY ONLY
I-480-4(8) RIGHT OF WAY ONLY

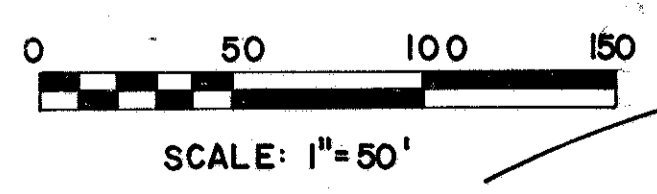
24
35

(V-29 P-26)
UNION REALTY CO.
RANDALL PARK ADDITION



763-14-54 763-14-63	5620 X	E.C. Taylor	1390 Sq. Ft.
763-18-7, 12	5630 WL	Paul Lipman, Trustee (State of Ohio Purchased under Cuy-1/14 section 000/13.52, 54-36WL)	876565 Sq. Ft.
	5630X		
	5630 EL		88661 Sq. Ft.
763-12-112	5634 X	Josephine Maurer	668 Sq. Ft.
763-12-111	5635 WL	Russell K. Gerhard and Joyce Mary Gerhard	200 Sq. Ft.
	5635 X		1501 Sq. Ft.
763-12-110	5636 WL	Charles O. Brychcin and Mae Brychcin	1220 Sq. Ft.
	5636 X		1899 Sq. Ft.
	5637 WL	Edward J. Simon and Charlotte A. Simon	2328 Sq. Ft.
763-12-109	5637 X		2046 Sq. Ft.
	5637 T		2625 Sq. Ft.
763-12-108	5638 WL	Louis F. Peskar and E. LaVerne Peskar	3418 Sq. Ft.
	5638 X		2211 Sq. Ft.
	5638 T		1375 Sq. Ft.
763-12-107	5639 WL	Ronald E. Ackland and Carol M. Ackland	4489 Sq. Ft.
	5639 X		2334 Sq. Ft.
763-12-105, 106	5641 WL	Frank J. Cazin and Frances M. Cazin	13200 Sq. Ft.
	5641 X		5218 Sq. Ft.
763-18-7, 17, 18, 19	5630 AX	East Jackson Inc.	175 Sq. Ft.

WARRENSVILLE TOWNSHIP TOWN 7 RANGE II



MADE RJK DATE 03-01-68 TRACED DATE
CHECKED JAG DATE 02-12-70 SCALE 1" = 50'

HOWARD, NEEDLES, TAMMEN & BERGENDOFF
CONSULTING ENGINEERS
KANSAS CITY CLEVELAND NEW YORK

D.J.K. Fence Relocation (Enclosing Channel)	6-9-72
NAME	REVISION
	DATE

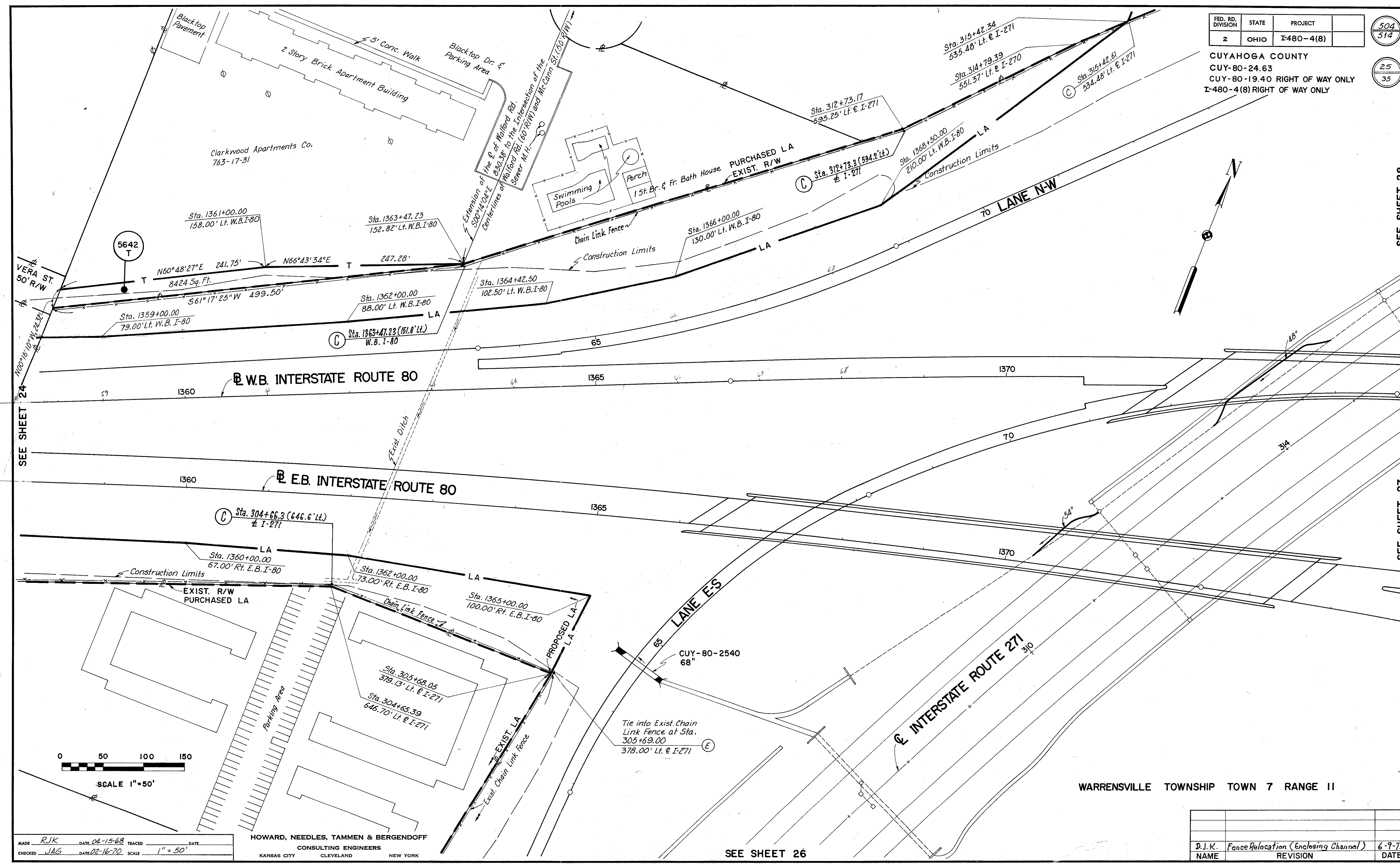
RIGHT OF WAY

FED. RD. DIVISION	STATE	PROJECT	
2	OHIO	I-480-4(8)	

504
514

CUYAHOGA COUNTY
 CUY-80-24.63
 CUY-80-19.40 RIGHT OF WAY ONLY
 I-480-4(8) RIGHT OF WAY ONLY

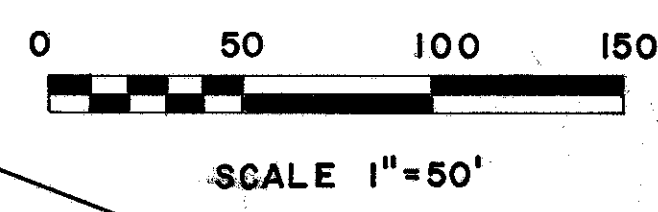
25
35



SEE SHEET 24

SEE SHEET 28

SEE SHEET 27



MADE RJK DATE 01-15-68 TRACED DATE
 CHECKED JAG DATE 02-16-70 SCALE 1"=50'

HOWARD, NEEDLES, TAMMEN & BERGENDOFF
 CONSULTING ENGINEERS
 KANSAS CITY CLEVELAND NEW YORK

SEE SHEET 26

WARRENSVILLE TOWNSHIP TOWN 7 RANGE 11

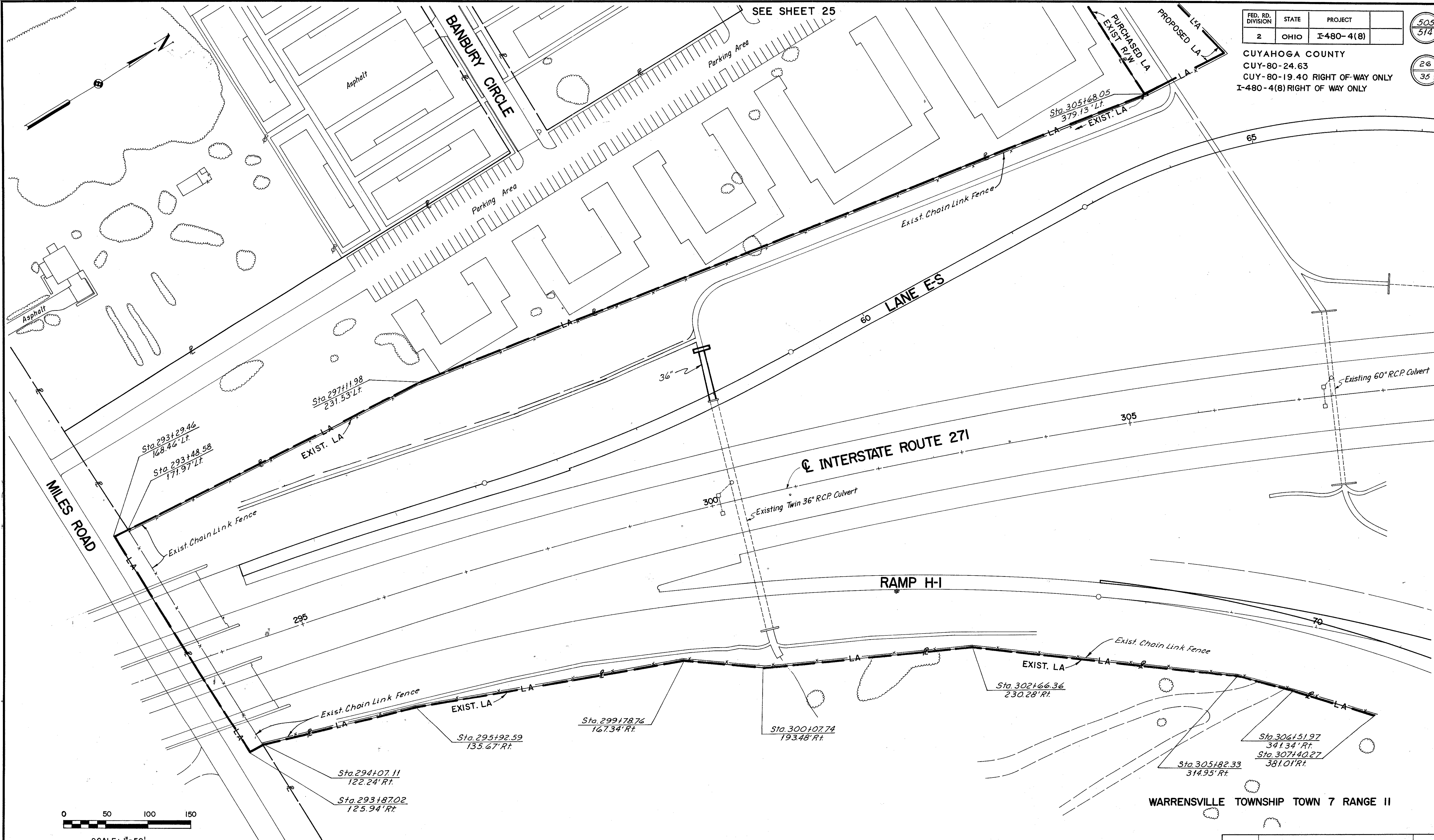
D.J.K.	Fence Relocation (Enclosing Channel)	6-9-72
NAME	REVISION	DATE

FED. RD. DIVISION	STATE	PROJECT
2	OHIO	I-480-4(8)

505
514

26
35

CUYAHOGA COUNTY
 CUY-80-24.63
 CUY-80-19.40 RIGHT OF WAY ONLY
 I-480-4(8) RIGHT OF WAY ONLY



SEE SHEET 25

SEE SHEET 25

SEE SHEET 27

WARRENSVILLE TOWNSHIP TOWN 7 RANGE II

MADE *RJK* DATE *04-20-68* TRACED _____ DATE _____
 CHECKED *JAG* DATE *03-03-70* SCALE *1"=50'*

HOWARD, NEEDLES, TAMMEN & BERGENDOFF
 CONSULTING ENGINEERS
 KANSAS CITY CLEVELAND NEW YORK

NAME	REVISION	DATE

SEE SHEET 25

SEE SHEET 28

FED. RD. DIVISION	STATE	PROJECT	
2	OHIO	I-480-4(8)	

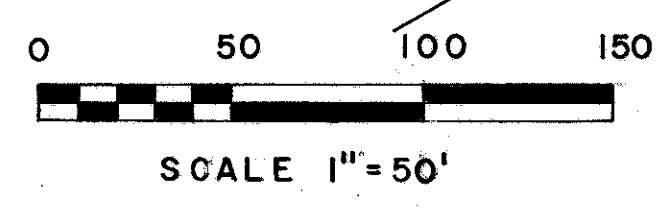
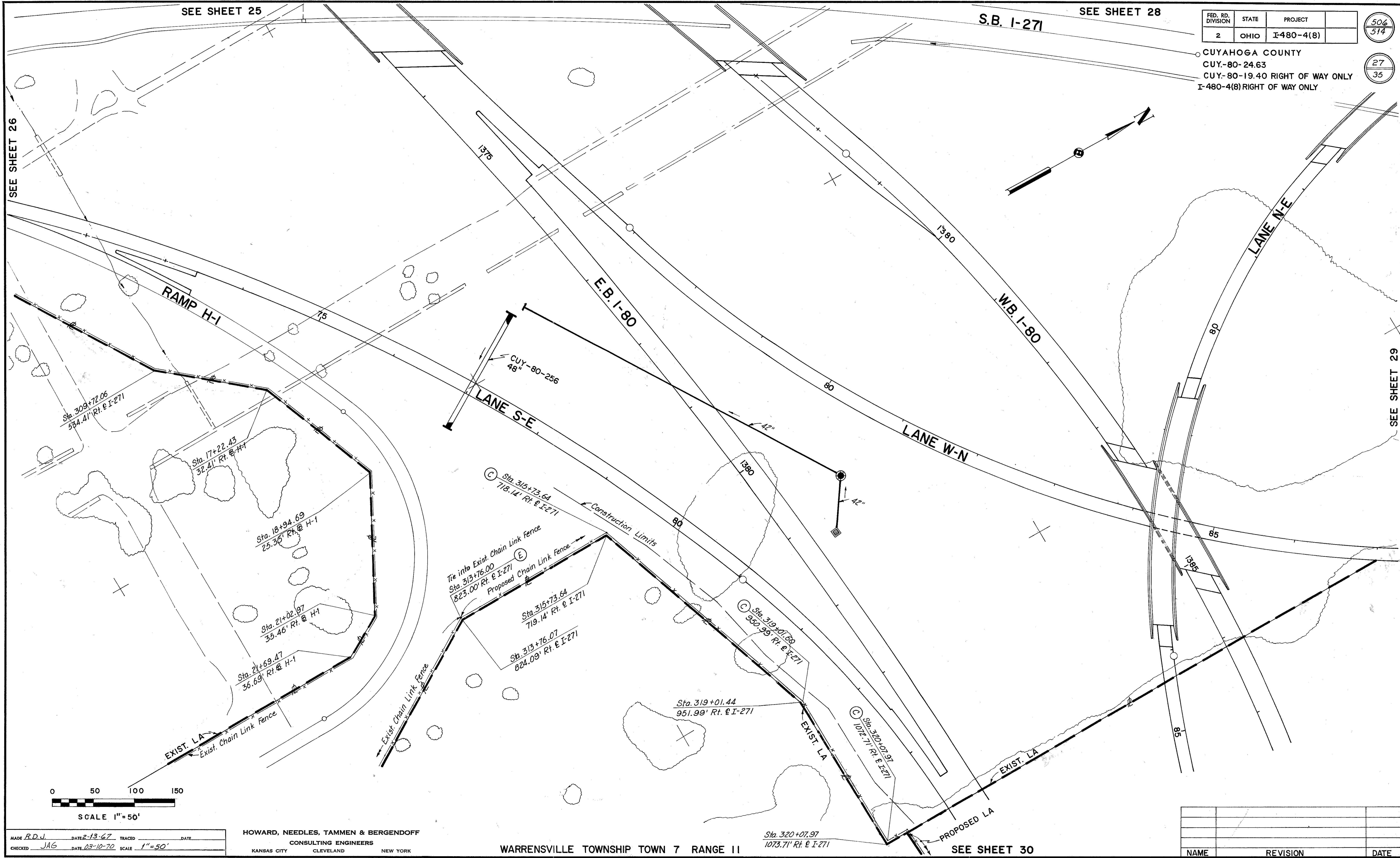
506
514

CUYAHOGA COUNTY
 CUY-80-24.63
 CUY-80-19.40 RIGHT OF WAY ONLY
 I-480-4(8) RIGHT OF WAY ONLY

27
35

SEE SHEET 26

SEE SHEET 29



MADE R.D.J.	DATE 2-13-67	TRACED	DATE
CHECKED JAG	DATE 03-10-70	SCALE 1"=50'	

HOWARD, NEEDLES, TAMMEN & BERGENDOFF
 CONSULTING ENGINEERS
 KANSAS CITY CLEVELAND NEW YORK

WARRENSVILLE TOWNSHIP TOWN 7 RANGE 11

SEE SHEET 30

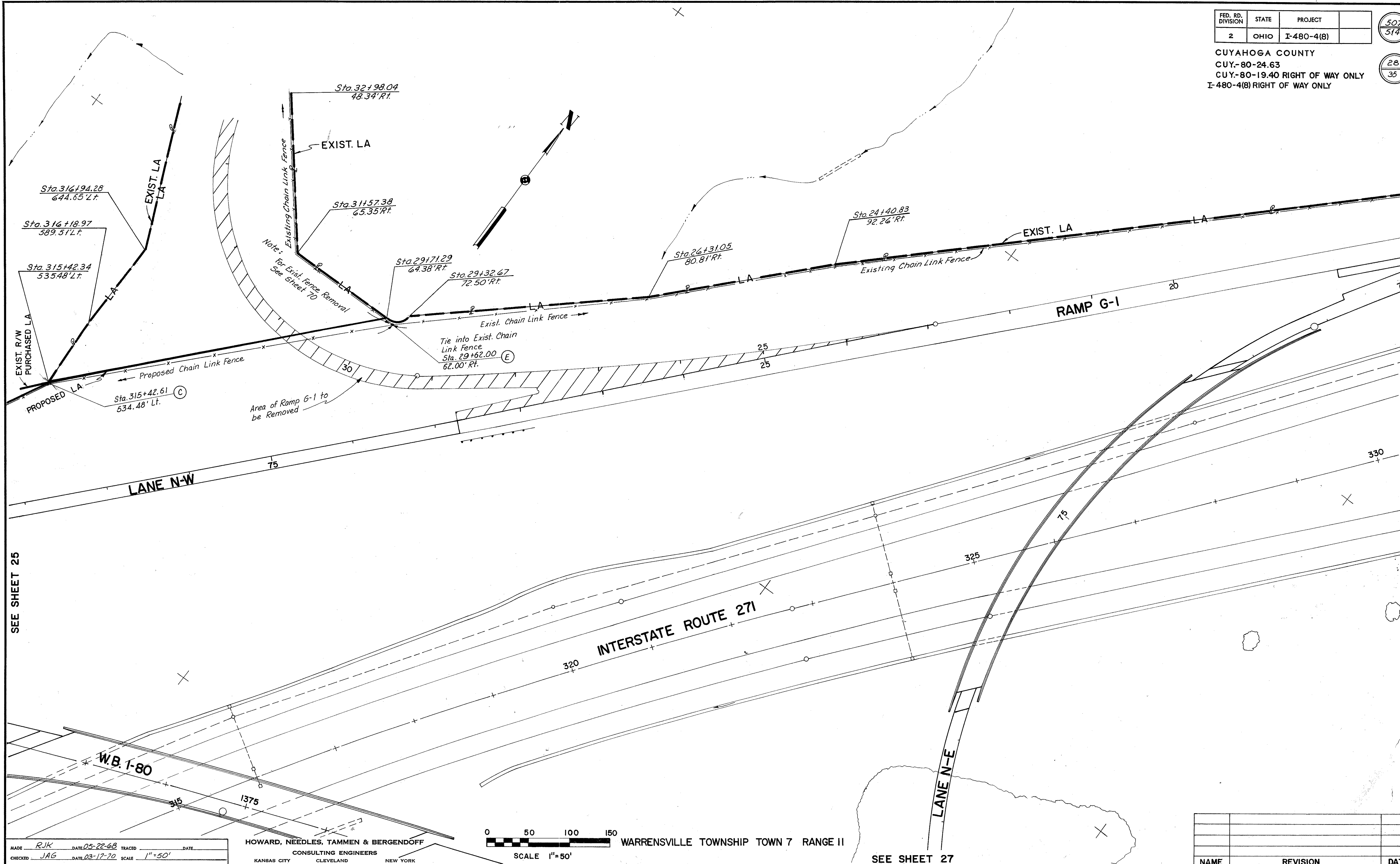
NAME	REVISION	DATE

FED. RD. DIVISION	STATE	PROJECT
2	OHIO	I-480-4(8)

507
514

CUYAHOGA COUNTY
 CUY.-80-24.63
 CUY.-80-19.40 RIGHT OF WAY ONLY
 I-480-4(8) RIGHT OF WAY ONLY

28
35

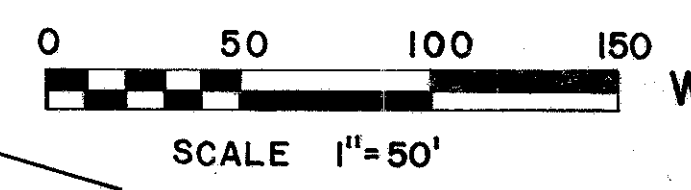


SEE SHEET 25

SEE SHEET 29

MADE RJK DATE 05-22-68 TRACED DATE
 CHECKED JAG DATE 03-17-70 SCALE 1"=50'

HOWARD, NEEDLES, TAMMEN & BERGENDOFF
 CONSULTING ENGINEERS
 KANSAS CITY CLEVELAND NEW YORK



WARRENSVILLE TOWNSHIP TOWN 7 RANGE II

SEE SHEET 27

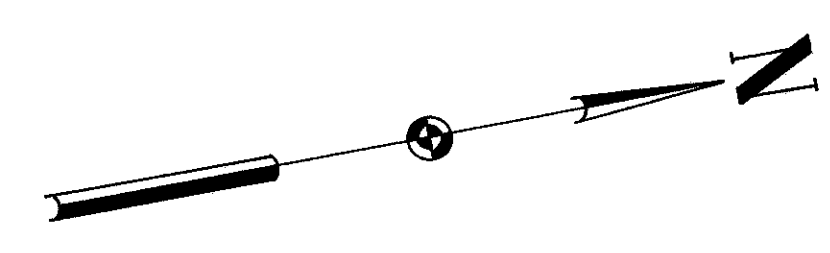
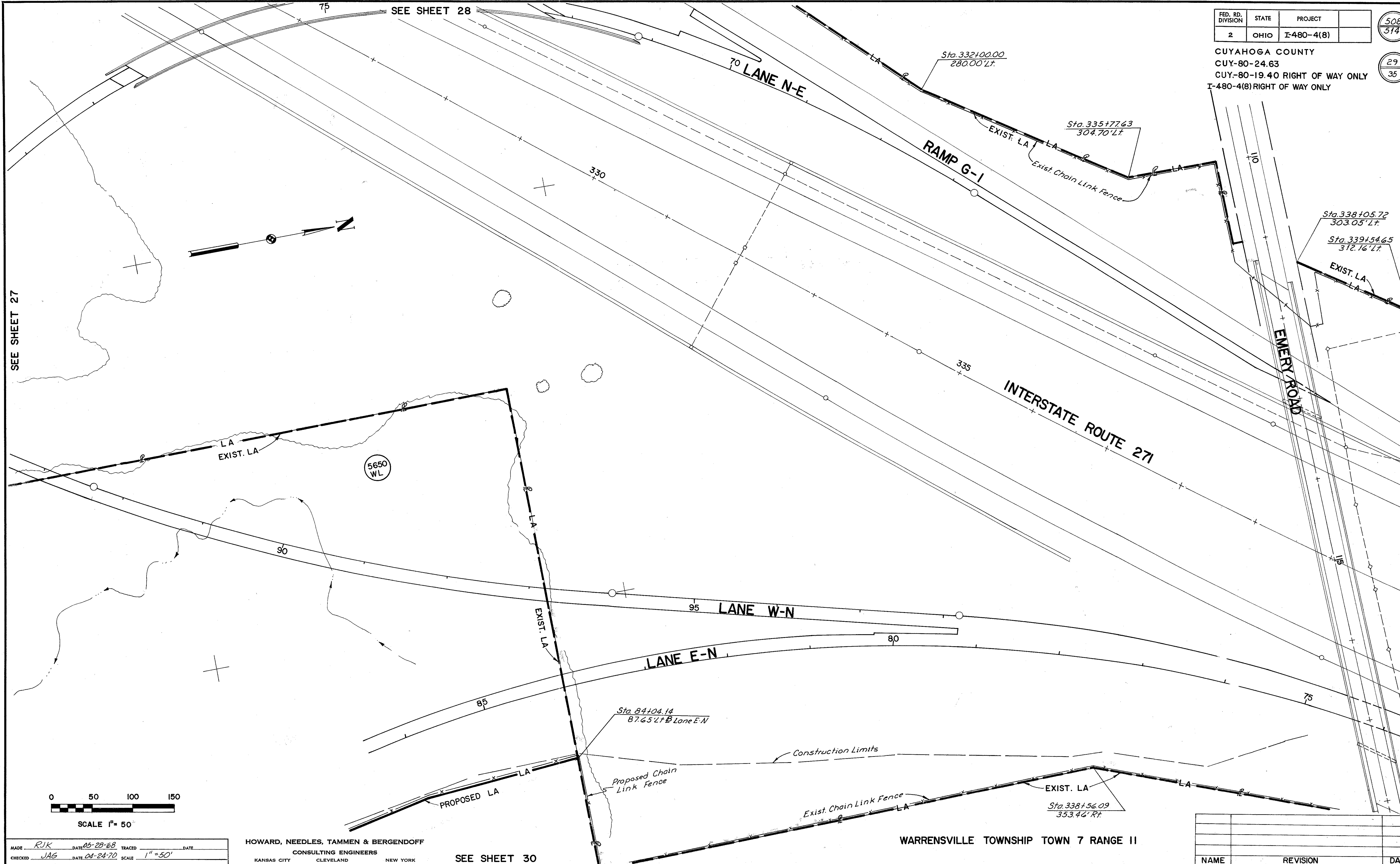
NAME	REVISION	DATE

FED. RD. DIVISION	STATE	PROJECT	
2	OHIO	I-480-4(8)	

508
514

CUYAHOGA COUNTY
 CUY-80-24.63
 CUY-80-19.40 RIGHT OF WAY ONLY
 I-480-4(8) RIGHT OF WAY ONLY

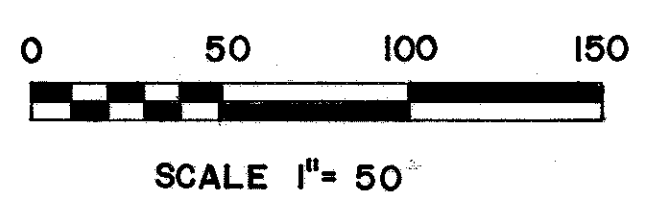
29
35



SEE SHEET 27

SEE SHEET 28

SEE SHEET 30



MADE RJK DATE 05-28-68 TRACED _____ DATE _____
 CHECKED JAG DATE 04-24-70 SCALE 1" = 50'

HOWARD, NEEDLES, TAMMEN & BERGENDOFF
 CONSULTING ENGINEERS
 KANSAS CITY CLEVELAND NEW YORK

WARRENSVILLE TOWNSHIP TOWN 7 RANGE II

NAME	REVISION	DATE

SEE SHEET 27

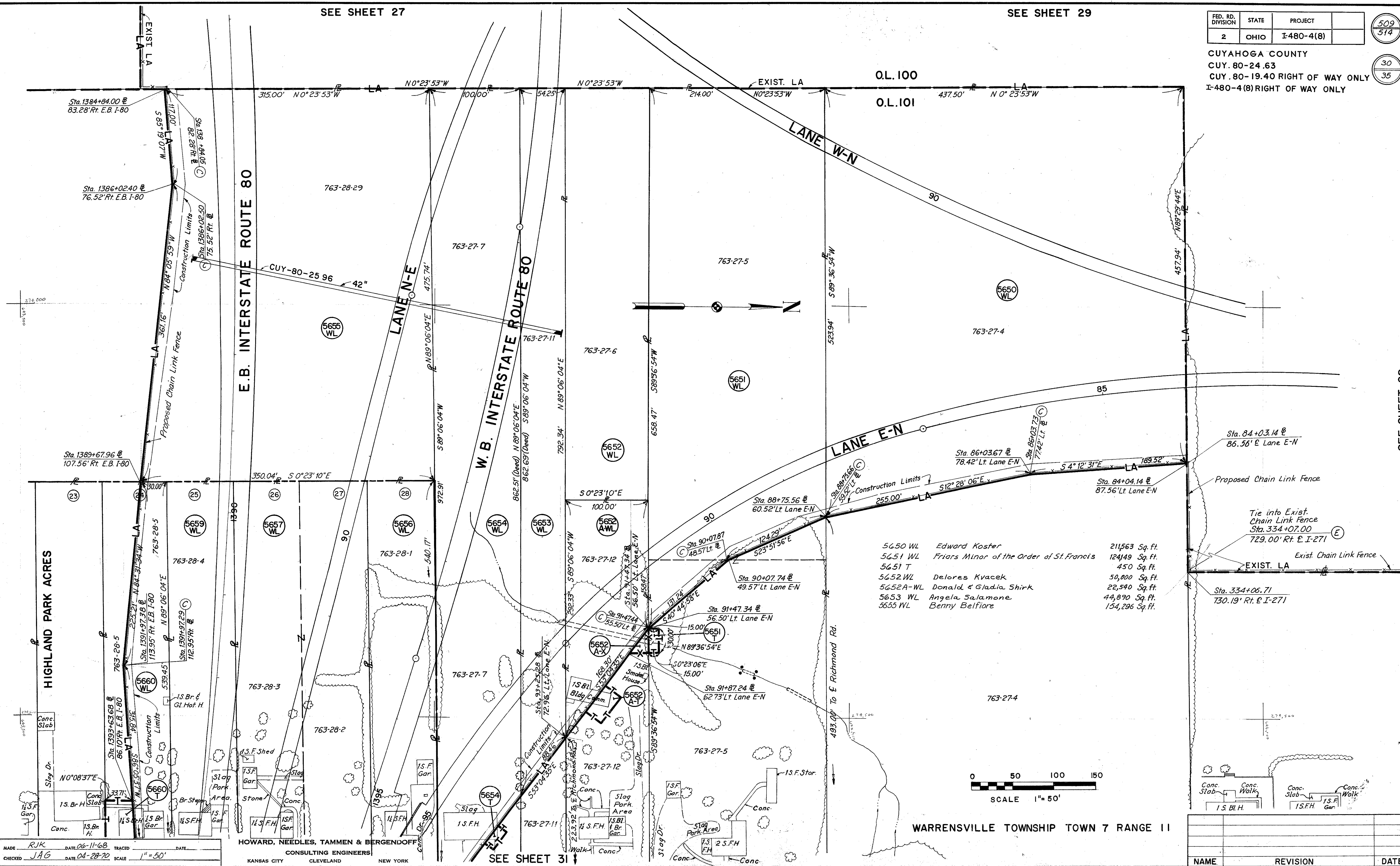
SEE SHEET 29

FED. RD. DIVISION	STATE	PROJECT
2	OHIO	I-480-4(8)

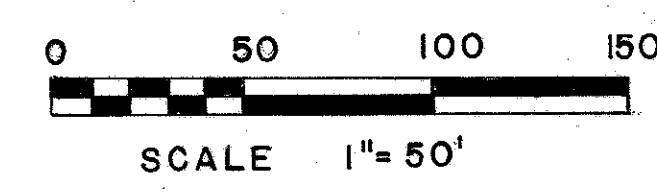
509
514

CUYAHOGA COUNTY
 CUY. 80-24.63
 CUY. 80-19.40 RIGHT OF WAY ONLY
 I-480-4(8) RIGHT OF WAY ONLY

30
35



5650 WL	Edward Koster	211,563 Sq. ft.
5651 WL	Friars Minor of the Order of St. Francis	124,149 Sq. ft.
5651 T		450 Sq. ft.
5652 WL	Delores Kvaccek	50,000 Sq. ft.
5652A-WL	Donald & Gladia Shirk	22,540 Sq. ft.
5653 WL	Angela Salamone	44,890 Sq. ft.
5655 WL	Benny Belfiore	154,296 Sq. ft.



WARRENSVILLE TOWNSHIP TOWN 7 RANGE 11

MADE RJK DATE 06-11-68 TRACED DATE
 CHECKED JAG DATE 04-28-70 SCALE 1" = 50'

HOWARD, NEEDLES, TAMMEN & BERGENDOFF
 CONSULTING ENGINEERS
 KANSAS CITY CLEVELAND NEW YORK

SEE SHEET 31

SEE SHEET 29

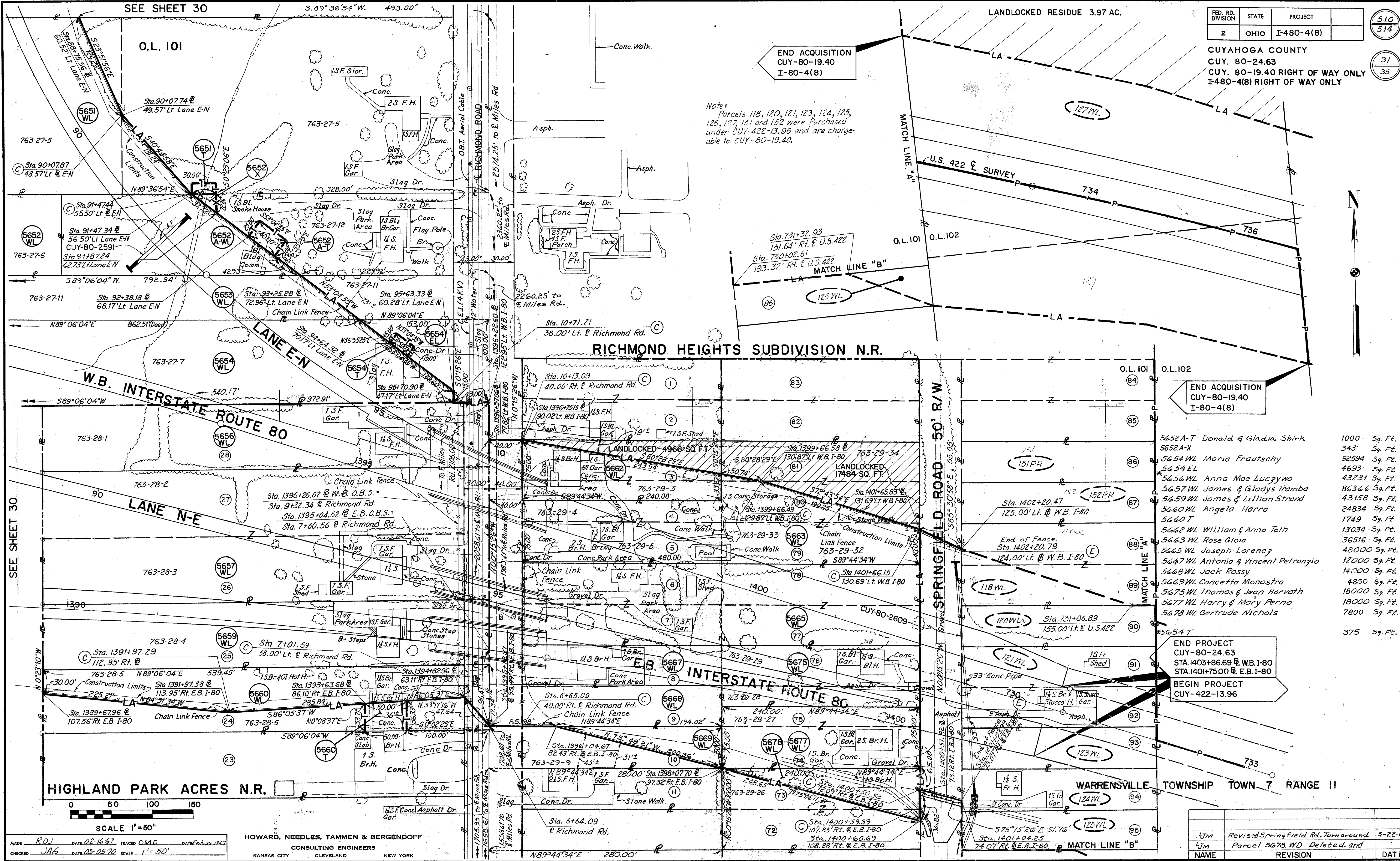
NAME	REVISION	DATE

RIGHT OF WAY

SEE SHEET 30

FED. RD. DIVISION	STATE	PROJECT	510 514
2	OHIO	I-480-4(8)	

CUYAHOGA COUNTY
 CUY. 80-24.63
 CUY. 80-19.40 RIGHT OF WAY ONLY
 I-480-4(8) RIGHT OF WAY ONLY



Note:
 Parcels 118, 120, 121, 123, 124, 125, 126, 127, 151 and 152 were purchased under CUY-422-13.96 and are chargeable to CUY-80-19.40.

RICHMOND HEIGHTS SUBDIVISION N.R.

END ACQUISITION
 CUY-80-19.40
 I-80-4(8)

END PROJECT
 CUY-80-24.63
 STA. 1403+86.69 @ W.B. I-80
 STA. 1401+75.00 @ E.B. I-80
 BEGIN PROJECT
 CUY-422-13.96

- 5652-A-T Donald & Gladia Shirk 1000 Sq. Ft.
- 5652-A-X 343 Sq. Ft.
- 5654-WL Maria Frautschy 92594 Sq. Ft.
- 5654-EL 4693 Sq. Ft.
- 5656-WL Anna Mae Luczywo 43231 Sq. Ft.
- 5657-WL James & Gladys Tramba 86366 Sq. Ft.
- 5659-WL James & Lillian Strand 43158 Sq. Ft.
- 5660-WL Angela Harra 24834 Sq. Ft.
- 5660-T 1749 Sq. Ft.
- 5662-WL William & Anna Toth 13034 Sq. Ft.
- 5663-WL Rose Gioia 36516 Sq. Ft.
- 5665-WL Joseph Lorencz 48000 Sq. Ft.
- 5667-WL Antonia & Vincent Petranzio 12000 Sq. Ft.
- 5668-WL Jack Rossy 4850 Sq. Ft.
- 5669-WL Concetta Monastro 18000 Sq. Ft.
- 5675-WL Thomas & Jean Horvath 18000 Sq. Ft.
- 5677-WL Harry & Mary Perno 18000 Sq. Ft.
- 5678-WL Gertrude Nichols 7800 Sq. Ft.
- 5654-T 375 Sq. Ft.

SCALE 1" = 50'

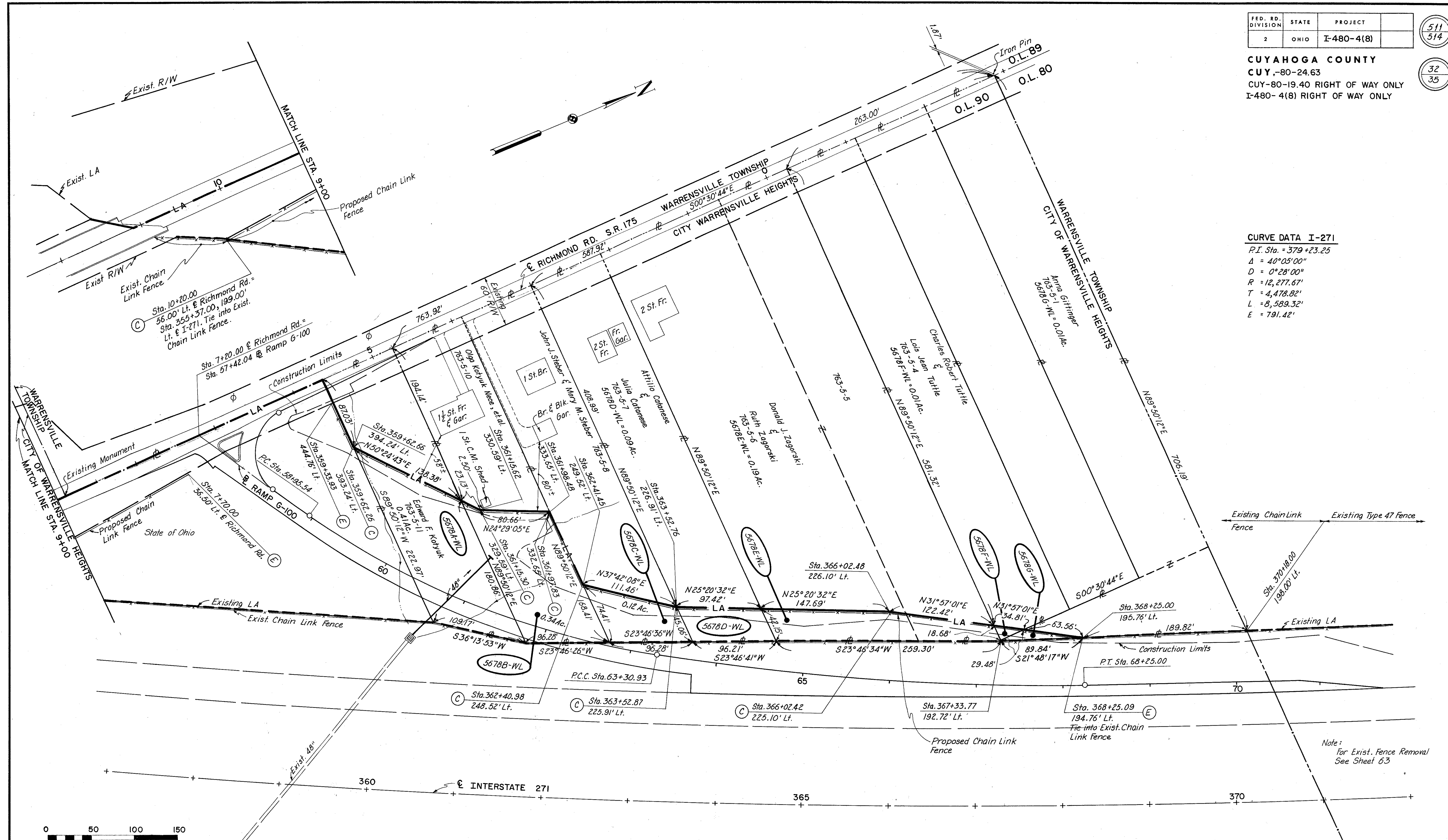
MADE ROJ DATE 02-16-67 TRACED C.M.P. DATE Feb. 22, 1967
 CHECKED JAG DATE 05-05-70 SCALE 1" = 50'

HOWARD, NEEDLES, TAMMEN & BERGENDOFF
 CONSULTING ENGINEERS
 KANSAS CITY CLEVELAND NEW YORK

47M	Revised Springfield Rd. Turnaround	5-22-69
47M	Parcel 5678 WD Deleted and	
NAME	REVISION	DATE

RIGHT OF WAY

CURVE DATA I-271
 P.I. Sta. = 379+23.25
 $\Delta = 40^{\circ}05'00''$
 $D = 0^{\circ}28'00''$
 $R = 12,277.67'$
 $T = 4,478.82'$
 $L = 8,589.32'$
 $E = 791.42'$



Existing Chain Link Fence

Existing Type 47 Fence

Sta. 370+18.00
199.00' Lt.

Existing LA

Construction Limits

P.T. Sta. 68+25.00

Sta. 368+25.00
195.76' Lt.

189.82'

63.56'

34.81'

89.84'

521°48'17"W

29.48'

18.68'

259.30'

523°46'34"W

96.21'

523°46'41"W

96.28'

523°46'26"W

96.28'

336°13'53"W

109.17'

0.34 Ac.

0.12 Ac.

111.45'

97.42'

N25°20'32"E

147.69'

N25°20'32"E

122.42'

122.42'

N31°57'01"E

34.81'

N31°57'01"E

63.56'

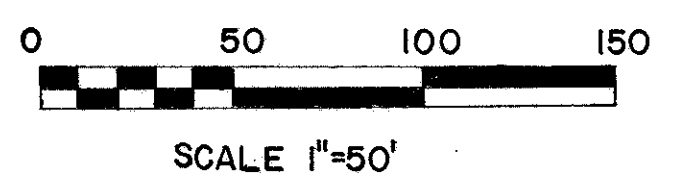
Sta. 366+02.48
226.10' Lt.

Sta. 367+33.77
192.72' Lt.

Sta. 368+25.09
194.76' Lt.

Tie into Exist. Chain Link Fence

Note:
For Exist. Fence Removal
See Sheet 63

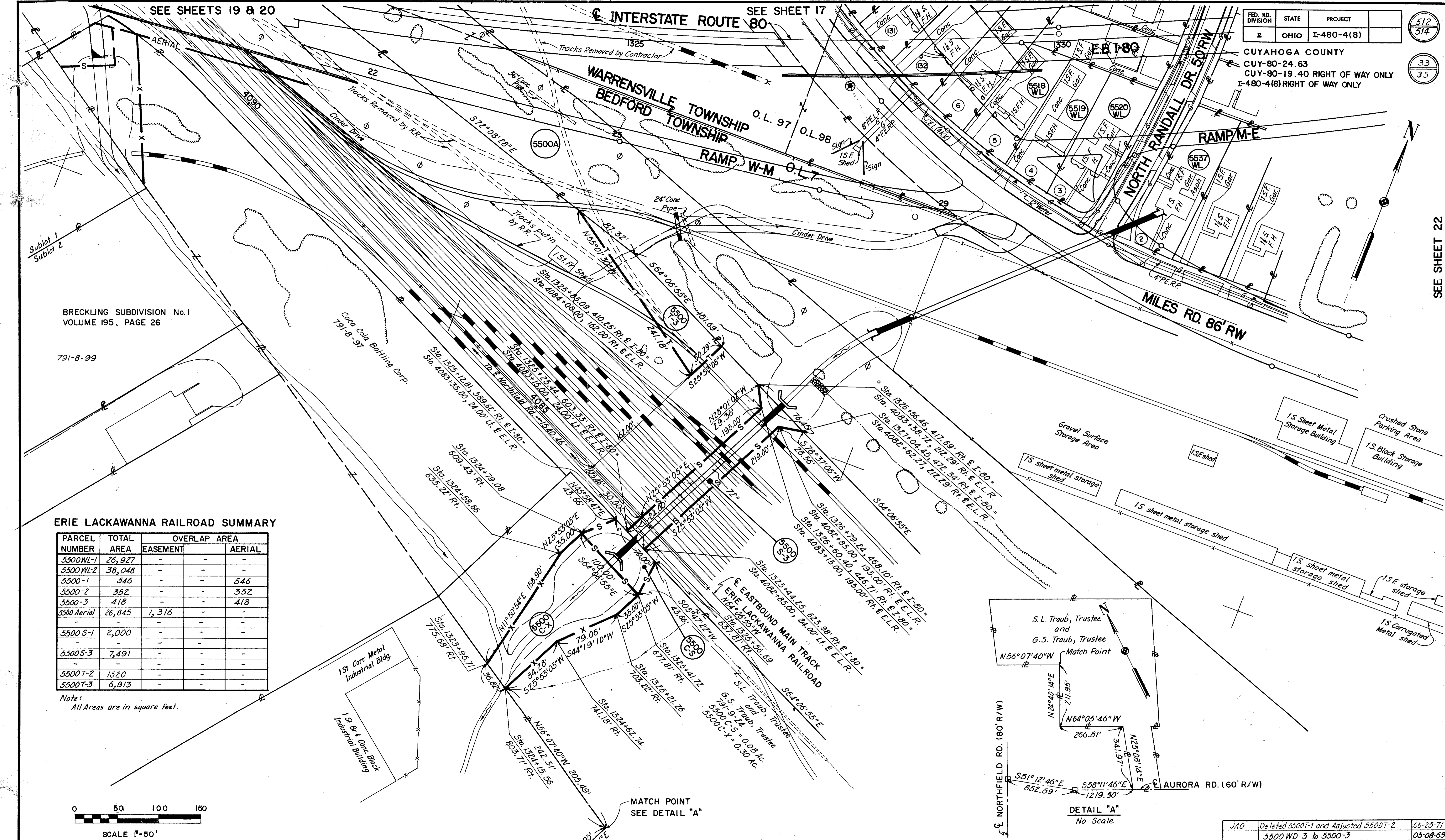


SCALE 1"=50'

HOWARD, NEEDLES, TAMMEN & BERGENDOFF
 MADE JAG DATE 10-14-69 CONSULTING ENGINEERS
 TRCD DATE _____
 CKD RDJ DATE 05-10-70 KANSAS CITY CLEVELAND NEW YORK

WARRENSVILLE TOWNSHIP
 CITY OF WARRENSVILLE HEIGHTS
 WARRENSVILLE TOWNSHIP TOWN 7 RANGE II

NAME	REVISION	DATE

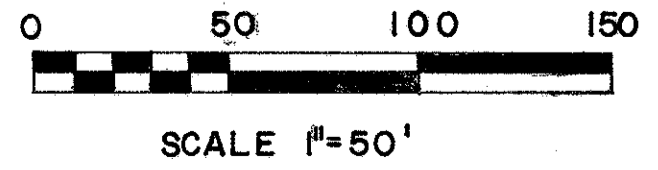


BRECKLING SUBDIVISION No.1
 VOLUME 195, PAGE 26
 791-8-99

ERIE LACKAWANNA RAILROAD SUMMARY

PARCEL NUMBER	TOTAL AREA	OVERLAP AREA	
		EASEMENT	AERIAL
5500NL-1	26,927	-	-
5500NL-2	38,048	-	-
5500-1	546	-	546
5500-2	352	-	352
5500-3	418	-	418
5500 Aerial	26,845	1,316	-
5500S-1	2,000	-	-
5500S-3	7,491	-	-
5500T-2	1320	-	-
5500T-3	6,913	-	-

Note:
 All Areas are in square feet.



MADE RJK DATE 06-02-69 TRACED DATE
 CHECKED JAG DATE 05-12-70 SCALE 1" = 50'

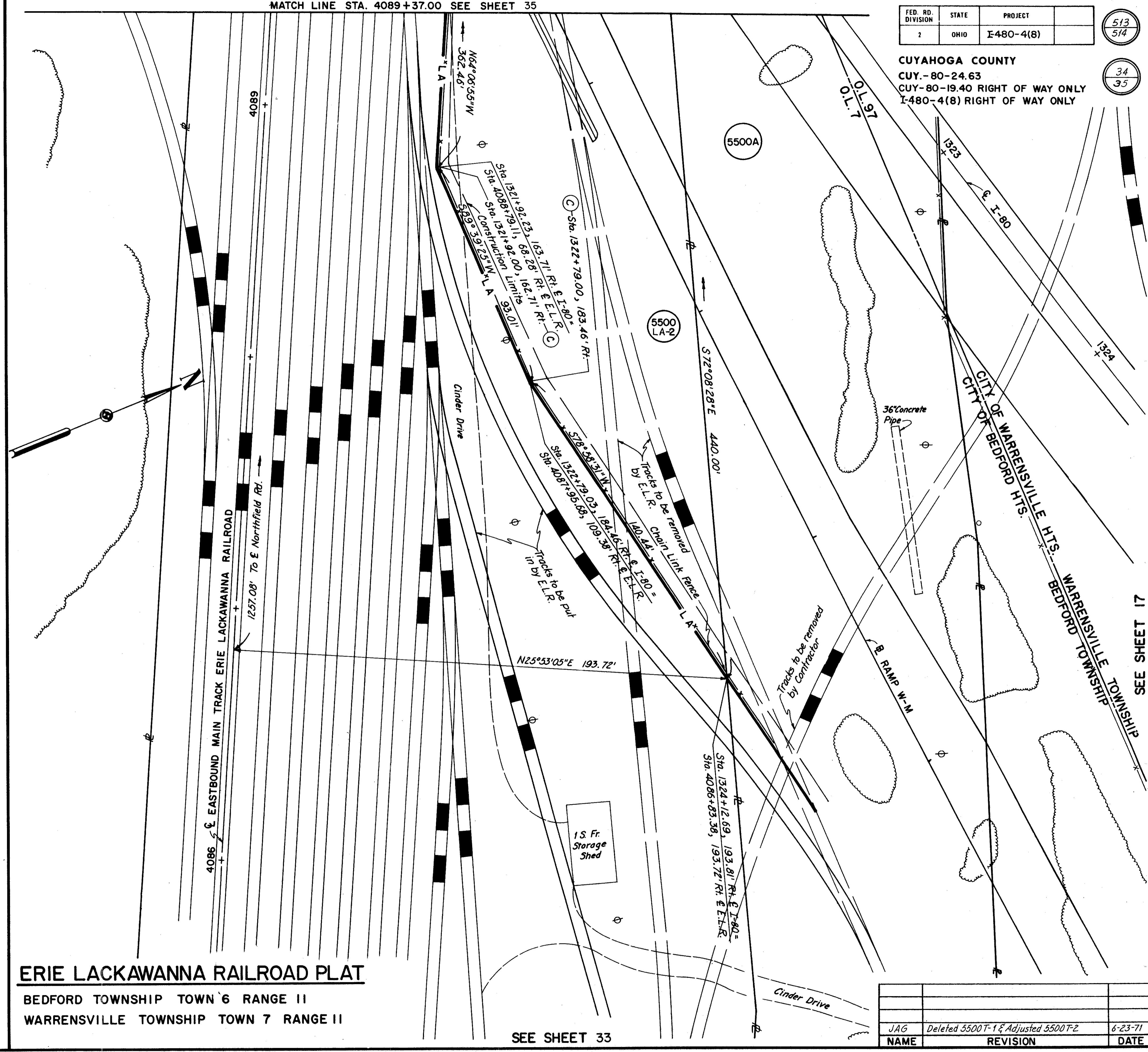
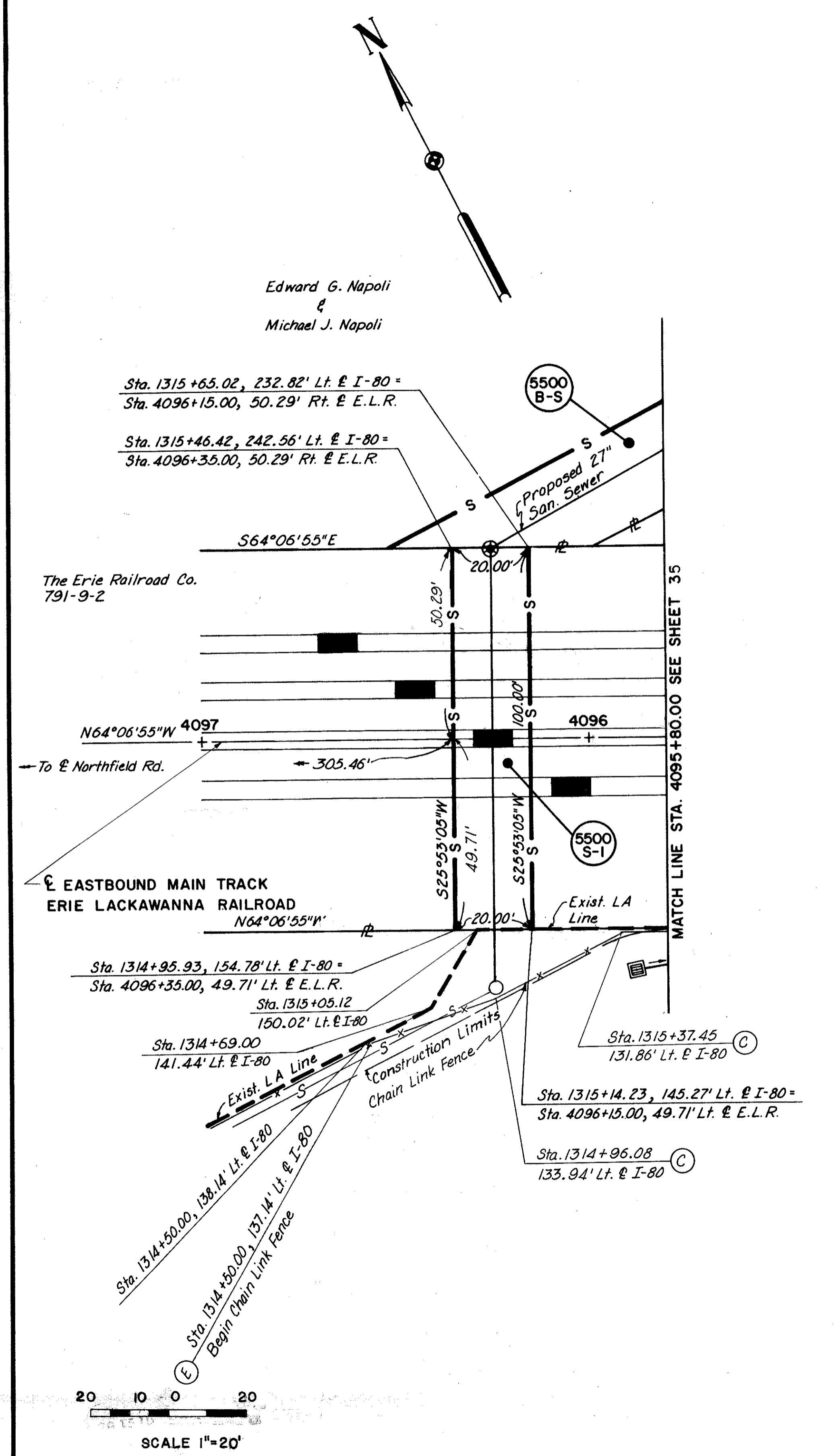
HOWARD, NEEDLES, TAMMEN & BERGENDOFF
 CONSULTING ENGINEERS
 KANSAS CITY CLEVELAND NEW YORK

ERIE LACKAWANNA RAILROAD PLAT
 BEDFORD TOWNSHIP TOWN 6 RANGE 11

NAME	REVISION	DATE
JAG	Deleted 5500T-1 and Adjusted 5500T-2	06-25-71
JAG	5500 WD-3 to 5500-3 to 5500-1, 5500 WD-2 to 5500-2,	06-08-69
JAG	Changed E.L.R. Summary Parcels 5500WD-1	

MATCH LINE STA. 4089+37.00 SEE SHEET 35

FED. RD. DIVISION	STATE	PROJECT	513 514
2	OHIO	E480-4(8)	
CUYAHOGA COUNTY			34 35
CUY-80-24.63 CUY-80-19.40 RIGHT OF WAY ONLY E480-4(8) RIGHT OF WAY ONLY			



ERIE LACKAWANNA RAILROAD PLAT
BEDFORD TOWNSHIP TOWN 6 RANGE II
WARRENSVILLE TOWNSHIP TOWN 7 RANGE II

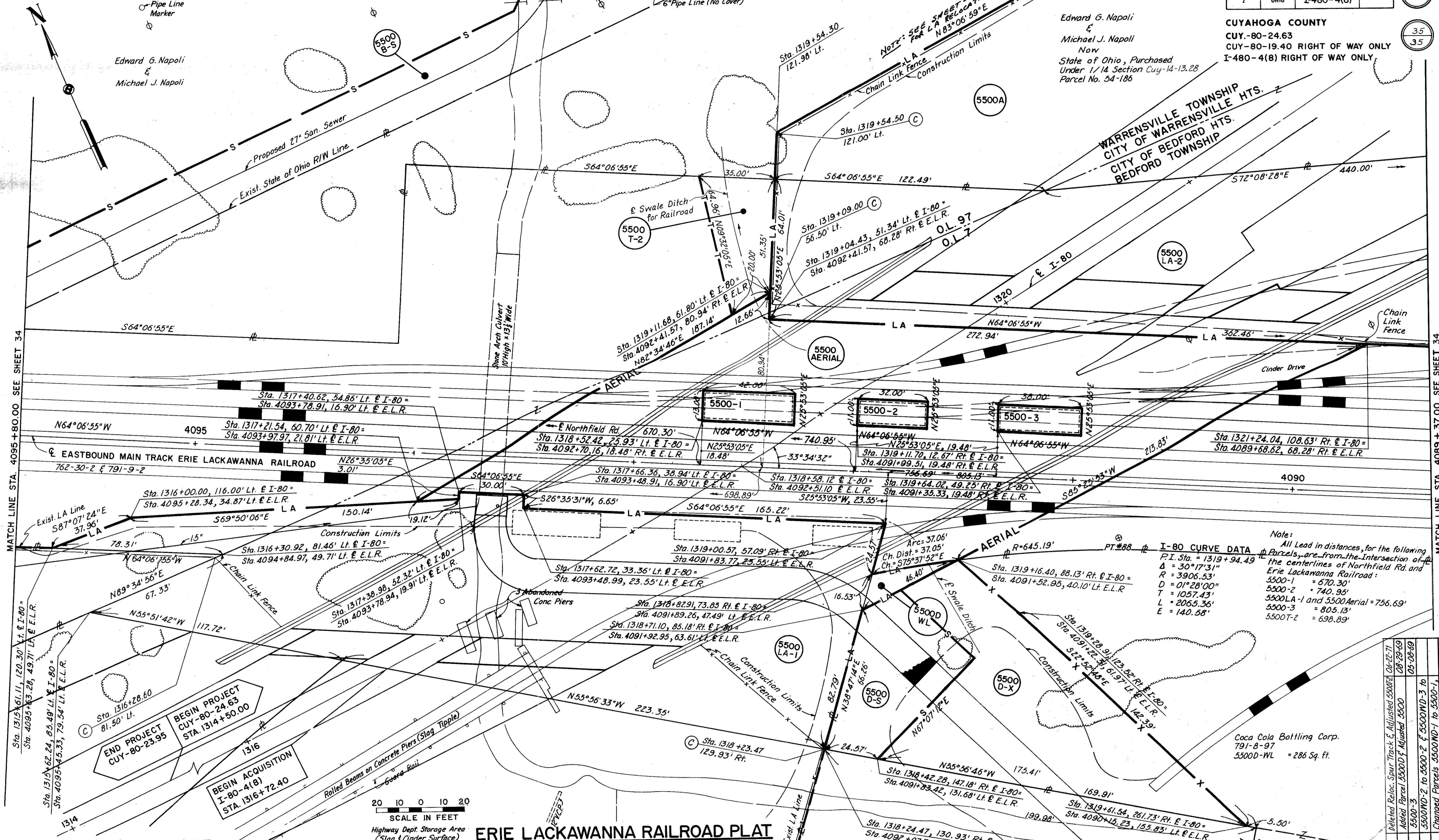
NAME	REVISION	DATE
JAG	Deleted 5500T-1 & Adjusted 5500T-2	6-23-71

FED. RD. DIVISION	STATE	PROJECT	
2	OHIO	I-480-4(8)	

CUYAHOGA COUNTY
 CUY-80-24.63
 CUY-80-19.40 RIGHT OF WAY ONLY
 I-480-4(8) RIGHT OF WAY ONLY

Edward G. Napoli
 &
 Michael J. Napoli
 Now
 State of Ohio, Purchased
 Under 1/14 Section Cuy-14-13.28
 Parcel No. 54-186

SEE SHEET 17



MATCH LINE STA. 4095+80.00 SEE SHEET 34

MATCH LINE STA. 4089+37.00 SEE SHEET 34

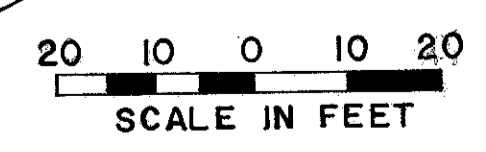
Note:
 All Lead in distances, for the following parcels, are from the intersection of the centerlines of Northfield Rd. and Erie Lackawanna Railroad:

5500-1	= 670.30'
5500-2	= 740.95'
5500 LA-1 and 5500 Aerial	= 756.69'
5500-3	= 805.13'
5500 T-2	= 698.89'

SCALE 1" = 20'
 HOWARD NEEDLES TAMMEN & BERGENDOFF
 CONSULTING ENGINEERS
 MADE LJM DATE 11-27-69
 TRCD DATE 05-28-70 KANSAS CITY CLEVELAND NEW YORK
 CKD JRG

BEDFORD TOWNSHIP TOWN 6 RANGE 11
 WARRENSVILLE TOWNSHIP TOWN 7 RANGE 11

ERIE LACKAWANNA RAILROAD PLAT



BRECKLING SUBDIVISION No. 1
 VOLUME 195, PAGE 26

NAME	REVISION	DATE
JAG	Deleted Reloc. Spurr Track & Adjusted 5500D	06-22-71
JAG	Added Parcel 5500D & Adjusted 5500	08-29-69
JAG	5500-3	05-08-69
JAG	5500ND-2 to 5500-2 & 5500ND-3 to 5500-3	05-08-69
JAG	Changed Parcels 5500ND-1 to 5500-1	