

cc-3 #17

ROUTE - 2

SECT. - 0.00

COUNTY - LAKE

FED. RD. DIVISION	STATE	PROJECT
2	OHIO	

114
304

LAKE COUNTY
LAK-2-0.00

TOTAL NUMBER OF OWNERS - 175

SUMMARY OF ADDITIONAL $\frac{R}{W}$ REQUIRED

PARCEL NO.	OWNER	AREA SQ. FT.	EXIST. BLDG.	SHEET NO.	REMARKS
3000 LA	EUGENE E. VOGELIN	ALL		116	
3001 LA	DWIGHT J. WALKER & RUTH WALKER	"		"	
3002 LA	FRED J. BUKLAD & ELEANOR BUKLAD	"		"	
3003 LA	DWIGHT J. WALKER & RUTH WALKER	"		"	SAME OWNER AS 3001 LA
3004 LA	DWIGHT J. WALKER & RUTH WALKER	3,645		"	" " " "
3005 LA	ANTHONY ABBEY CAROLINE GARMONE	ALL		"	
3006 LA	DWIGHT J. WALKER & RUTH WALKER	"		"	SAME OWNER AS 3001 LA
3007 LA	JOHN GOBOLY	"		"	
3008 LA	ELSIE M. EMIG	"		"	
3009 LA	DWIGHT J. WALKER & RUTH WALKER	"		"	SAME OWNER AS 3001 LA
3010 LA	PASQUALE LOPORTO	"		"	
3011 LA	IRENE PULS	"		"	
3012 LA	DWIGHT J. WALKER & RUTH WALKER	"		"	SAME OWNER AS 3001 LA
3013 LA	MAGGIE STILWELL	"		"	
3014 LA	GLENN W. HEYD	"		"	
3015 LA	ELEANOR M. RIDER	"		"	
3016 LA	DWIGHT J. WALKER & RUTH WALKER	"		"	SAME OWNER AS 3001 LA
3017 LA	ALBERT M. KINTZ & BERTHA ZISKIN	"		"	
3018 LA	MADGE L. SOLOMON	"		"	
3019 LA	MICHAEL M. GUTHRIE	"		"	
3020 LA	DWIGHT J. WALKER & RUTH WALKER	"		"	SAME OWNER AS 3001 LA
3021 LA	EUGENE E. VOGELIN	"		"	" " " 3000 LA
3022 LA	MICHAEL M. GUTHRIE	"		"	" " " 3019 LA
3023 LA	AGNES E. GANEY	"		"	
3024 LA	MAX STEIN & JACK COVEN	1,223		"	
3100 LA	GEORGE B. BISHOP	ALL		117	
3101 LA	RALPH W. M'COUN	"		"	
3102 LA	CARRIE BOWEN	"		"	
3103 LA	DWIGHT J. WALKER & RUTH WALKER	"		"	SAME OWNER AS 3001 LA
3104 LA	THE STANDARD OIL COMPANY	"	YES	"	
3105 LA	DWIGHT J. WALKER & RUTH WALKER	"		"	SAME OWNER AS 3001 LA
3106	EDWIN G. MOLDENHAUER & ELEANOR T. MOLDENHAUER	"		"	NOT REQUIRED
3107 LA	THE LUBRIZOL CORPORATION	931,356		117,118	
3108 LA	JOEL V. ZUPNIK	ALL		117	
3109 LA	SCHWARTZ & ZAREMSKY, INC.	8,625		117	
3200 LA	ANTHONY VITANTONIO ET. AL.	40,903		118	
3200	ANTHONY VITANTONIO ET. AL.	7,710		"	
3201 LA	LAWRENCE SEVERINO & FRANCES SEVERINO	18,818		"	
3201	LAWRENCE SEVERINO & FRANCES SEVERINO	4,051		"	
3202 LA	J. DELMOND	55,583		"	
3202	J. DELMOND	12,197		"	
3203 LA	SAMUEL A. HARRINGTON & GRACE W. HARRINGTON	741		"	
3203	SAMUEL A. HARRINGTON & GRACE W. HARRINGTON	174		"	
3204	CHALMER E. LAFFERTY	"		"	NOT REQUIRED
3205 LA	CARL BARILE JR. & JOSEPH BARILE	104,021		"	
3206 LA	JOSEPH GODIC	12,110		"	
3206	JOSEPH GODIC	16,248		"	
3207	HARVEY REED WEDDING	"		"	NOT REQUIRED
3208 LA	EDWARD J. PAPESH & ANTONINETTE PAPESH A.K.A. ANTOINETTE A PAPESH	3,136		"	
3208	EDWARD J. PAPESH & ANTONINETTE PAPESH A.K.A. ANTOINETTE A PAPESH	8,712		"	
3300 LA	WILLIAM E. YAHRAUS & LAVONE A. YAHRAUS	ALL	YES	119	
3301 LA	GEORGE MICHAEL BROWN & GENEVA MAY BROWN	4,661	"	"	
3302 LA	TONY JOSEPH CYKES & MARGARET THERESA CYKES	33,018	"	"	
3302	TONY JOSEPH CYKES & MARGARET THERESA CYKES	741	"	"	
3303 LA	GENEVA M. BROWN	6,795	"	"	
3304 LA	ANTHONY HEGLER ET AL	1,481	"	"	IN TRUMAN AV. R/W LIMITS
3304	ANTHONY HEGLER ET AL	1,002	"	"	" " " " " " " "
3305 LA	ANTHONY HEGLER & ROSE HEGLER	"	YES	"	
3306 LA	LOUIS HEGLER	7,797	"	"	
3307 LA	STEELE'S PRECISION PARTS COMPANY	26,223	"	"	
3307	STEELE'S PRECISION PARTS COMPANY	"		"	NOT REQUIRED
3308 LA	RUTHANE BEGUN et al.	18,382	"	"	
3308	"	3,267	"	"	
3309 LA	ALFRED PANTALONE & GENEVIEVE PANTALONE	11,195	"	"	
3309	ALFRED PANTALONE & GENEVIEVE PANTALONE	5,662	"	"	
3310 LA	BENJAMIN C. KUCKENMEISTER & ANN KUCKENMEISTER	5,489	"	"	
3311 LA	CHARLES E. M'CORKLE & HAZEL B. M'CORKLE	6,926	"	"	
3312 LA	MARTINO CEFARATTI & MARY CEFARATTI	16,640	YES	"	
3312	MARTINO CEFARATTI & MARY CEFARATTI	"		"	NOT REQUIRED
3402 TS	SEBASTIAN & MARY MIDOLO	1,394		124	
3403 TS	ANTHONY & MARY GERCHMAN	3,485		"	

PARCEL NO.	OWNER	AREA SQ. FT.	EXIST. BLDG.	SHEET NO.	REMARKS
3313 LA	CHALMER E. LAFFERTY	6,000		119	
3313	" " " "	5,250		"	
3314	WILLIAM V. WHITE	"		"	NOT REQUIRED
3315	EDGAR & MARIE LOCKWOOD	"		"	NOT REQUIRED
3316 LA	ROBERT L. MORGAN & BETTY J. MORGAN	915		"	
3317 LA	CHALMER E. LAFFERTY & ETHEL LOUISE LAFFERTY	"	YES	"	
3318 LA	SAMUEL A. HARRINGTON & GRACE W. HARRINGTON	24,306		"	
3319 LA	305 CORPORATION	1,204,434		119,120,121,122	
3320 LA	HERBERT A. SUMNEY & BEATRICE E. SUMNEY	915		119	
3320	" " " "	8,625		"	
3321	ERVIN G. & ESTELLE PRIEESON	2,701		"	
3322	SAM P. & THERESA P. DE ANGELO	2,614		"	
3323	LUKEK LAND ALLOTMENT INC.	6,970		"	
3324	MARY MOREL	"		"	NOT REQUIRED
3325	JOHN MOREL	"		"	" " "
3326	FRANK S. & KATHERINE TREBEC	"		"	" " "
3327	KENNETH L. PAPES & THOMAS J. PAPES	"		"	" " "
3328	JOHN KOVACH & IRENE KOVACH	"		"	" " "
3329	CITY OF WICKLIFFE	"		"	" " "
3330 LA	VALENTINO BAUCCO & PATSY R. BAUCCO	4,138		121	
3331 LA	FOREST GROVE DEVELOPMENT COMPANY	20,299		122	
3332 LA	S. SIMON CONSTRUCTION CO., INC.	ALL	YES	"	
3333	PAUL E. SMELKO & SHIRLEY A. SMELKO	915		"	
3334	GEORGE MATHEW PURVIS	470		"	
3335 LA	RUSH ROAD LAND COMPANY	ALL		"	
3336 LA	GENEVIEVE A. CURRAN, et al.	213,618	YES	"	
3336	" " " "	16,683		"	
3337 LA	LUKEK LAND ALLOTMENT, INC.	246,245		122+123	
3337	" " " "	60,461		"	
3338 LA	GAR J. PIERCE	201,596		123	
3338	" " " "	30,056		"	
3339	BYRON J. & BILLIE COLVIN	44		122	
3340 LA	JOSEPH J. & CECELIA LUKEK	3,267		"	
3340	" " " "	7,187		"	
3340 A	" " " "	305		"	
3340 ALA	SHELL OIL CO.	14,375		119	
3340 AS	" " " "	"		"	
3400 LA	JOHN A. KUSAR & ROSE M. KUSAR	28,662	YES	124	
3400	JOHN A. KUSAR & ROSE M. KUSAR	6,621	"	"	
3401 LA	JOE NOSSE & MARY A. NOSSE	27,225	"	"	
3401	JOE NOSSE & MARY A. NOSSE	4,704	"	"	
3402 LA	SEBASTIAN MIDOLO & MARY MIDOLO	54,842	"	"	
3402	SEBASTIAN MIDOLO & MARY MIDOLO	3,888	"	"	
3403 LA	ANTHONY GERCHMAN & MARY GERCHMAN	53,448	"	"	
3403	" " " "	9,583	"	"	
3404 LA	LENA C. ORTH & VINCENT M. ORTH	53,405	YES	"	
3404	" " " "	9,670	"	"	
3405 LA	HARRIET S. RUSSELL	116,044	"	"	
3405	HARRIET S. RUSSELL	21,257	"	"	
3406 LA	EDNA S. R. BORISKA	62,029	YES	124+125	
3406	" " " "	11,543	"	"	
3407 LA	UNITED STATES OF AMERICA	"		125	DELETED
3408 LA	EDNA G. BACON	103,673	YES	"	
3408	" " " "	9,235	"	"	
3409 LA	TOM ARCURI GENE BASTA	6,621	"	"	
3409	" " " "	5,140	"	"	
3410 LA	GENE BASTA	1,699	"	"	
3410	" " " "	5,576	"	"	
3411	TOM ARCURI	3,093	"	"	
3412	ROBERT H. & MARY A. JONES	"		"	NOT REQUIRED
3413 LA	VITANTONIO, INC.	ALL		"	
3414 LA	RAY C. CONWAY	ALL		"	
3415 LA	FRED V. LOUISE M. VLACH	ALL	YES	"	
3416 LA	EMMA L. SMALLEY	ALL	"	"	
3417 LA	EILEEN GIFFORD N.K.A. EILEEN BANDI	5,881	"	"	
3417	" " " "	131	"	"	
3418 LA	NORMAN E. GROSSE AND PUTH GROSSE	3,920	YES	"	
3418	" " " "	2,091	"	"	
3419 LA	THE ACME LAND CO.	239,928	"	125+126	
3419	" " " "	48,744	"	"	
3419 A	" " " "	4,443	"	"	
3420	EDNA G. BACON	3,572	YES	125	
3421 LA	NELLY S. HAWGOOD	486,739	"	126+127	
3421	" " " "	103,439	"	"	
3330 ALA	KENNETH E. DEARTH	"		"	
3330	HELEN " " "	2,265	"	121	
3330 BLA	JOSEPH E. REMECK	"		"	
3330	" " " "	382	"	"	
3330 CLA	HENRY C. AND SUSAN G. BECK	6,098	"	"	
3334 A	ROBERT L. AND YVONNE M. ROTHERMEL	327	"	122	
3334 B	RICHARD JOHN & MARY ANN DAVIS	185	"	"	
3337 A-LA	JOSEPH J. LUKEK & JOHN M. LUKEK	163,950	"	122+123	

Rev. - Oct 25, 1959
Nov. 18, 1959
Dec. 7, 1959
JAN 1, 1960
AUG 18, 1960

ROUTE - 2

SECT.-0.00

COUNTY-LAKE

FED. RD. DIVISION	STATE	PROJECT
2	OHIO	

115
394

LAKE COUNTY
LAK-2-0.00

TOTAL NUMBER OF OWNERS - 175

SUMMARY OF ADDITIONAL ^R/_W REQUIRED

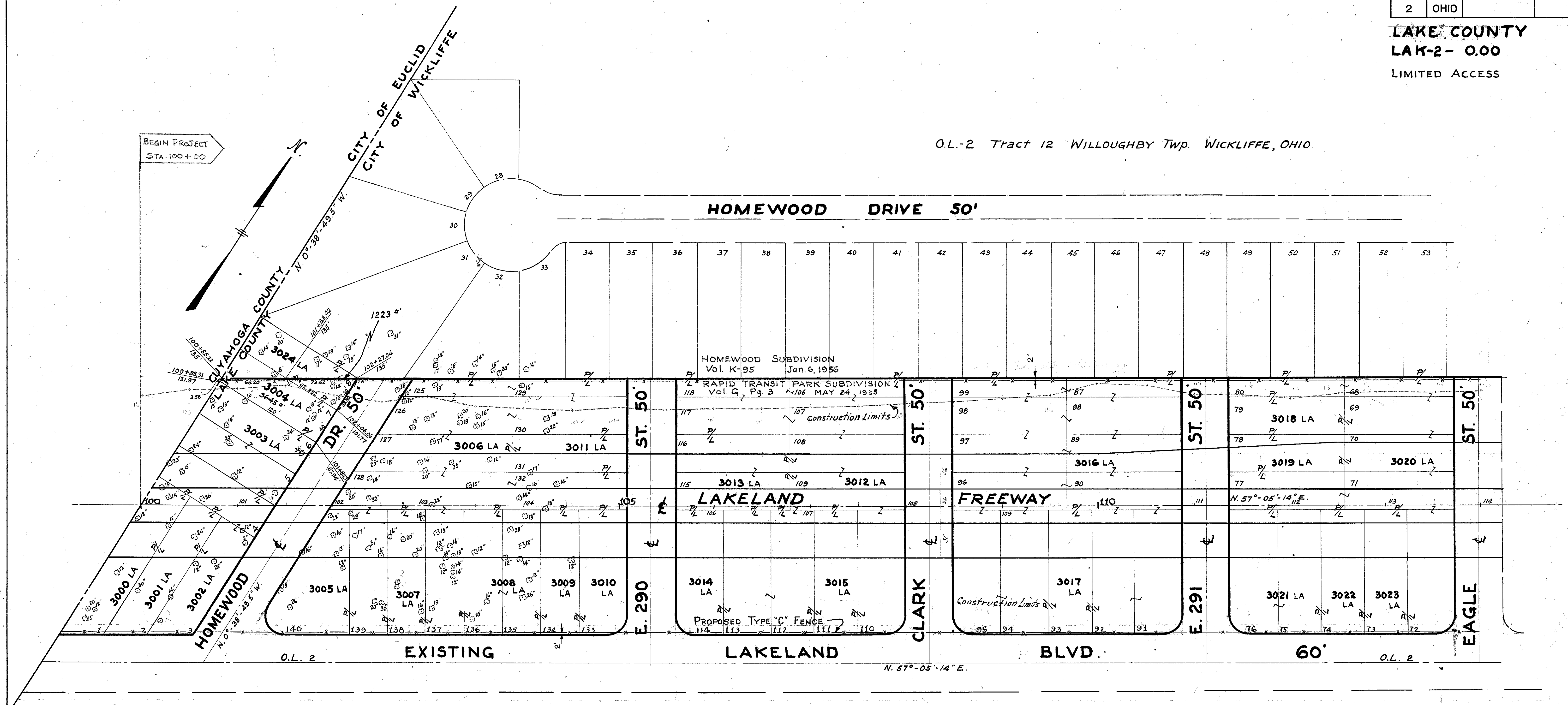
PARCEL NO.	OWNER	AREA SQ. FT.	EXIST. BLDG.	SHEET NO.	REMARKS
3422 LA	BETTY DEZAHRA	170,145		127	
3422	" " "	36,329			
3500 LA	NANCY M. RINN	211,789		128	
3500	" " "	45,520			
3501 LA	WALTER H. & MARY R. HONER	23,566	YES	"	
3501	" " "	4,835			
3502 LA	ROY O. & DOROTHY K. DUNBAR	22,435	YES	"	
3502	" " "	4,792			
3503 LA	WILLIAM R. & IRENE GREER	43,386	YES	"	
3503	" " "	9,104			
3504 LA	MARY I. SCHARFELD	23,871	YES	129	
3504	" " "	4,792			
3505 LA	LEROY E. & MARGARET H. SAUVAGEOT	33,977	YES	"	
3505	" " "	6,752			
3506 LA	LAWRENCE A. BERKEBILE	30,274	YES	"	
3506	" " "	3,267			
3507 LA	LOIS M. HATFIELD	ALL	YES	"	
3508 LA	WILLIAM W. GRISWALD	ALL	"	"	
3509 LA	DONALD R. & MARGARETE FLORO	9,191	"	"	
3509	" " "	4,256			
3510 LA	PEARL E. HAGER, et al.	5,663	YES	"	
3510	" " "	4,256			
3511 LA	MICHAEL A. & CLAUDIA I. MAYCROVICH	1,742	YES	"	
3511	" " "	4,312			
3512	ROBERT A. & EDNA J. NEWELL	3,485	"	"	
3512 A	" " "	610			
3513	CYRIL J. & MARGARET EDWARDS	ALL	"	"	NOT REQUIRED
3514 LA	ARTHUR T. & MABEL E. JERMAIN	ALL	YES	"	
3515 LA	EDWARD J. & MARY E. KOTNIK	ALL	"	"	
3516 LA	DAVID L. FENTON	ALL	"	"	
3517 LA	CARMELA D. HALBERG & DOMINIC CORSARO, JR.	ALL	"	"	
3518 LA	JOSEPH & MARY SULTER	392	"	"	
3519 LA	HARVEY G. & LOTANA MAYNARD	7,579	YES	"	
3520 LA	EDWIN B. SYLVESTER	479	"	"	
3521 LA	JOSEPH & MIRIAM SMISEK	19,254	YES	"	
3522 LA	JOSEPH & FLORENCE PALMISANO	17,250	"	"	
3523	FRANK J. & THELMA E. FAITH	2,309	"	"	
3524	GEORGE LASKO	4,356	YES	"	
3525 LA	EVELINE D. FAITH A.K.A. EVELYN PUMMEL	131	"	"	
3525	" " "	5,271	"	"	
3526 LA	MIKE & MARY MARTUCCI	1,873	"	"	
3526	" " "	4,748	YES	"	
3527 LA	MATHEW L. & ANNA T. JORDAN	1,742	"	"	
3527	" " "	3,465	YES	"	
3528 LA	HERSCH C. RIVITZ	6,403	"	"	
3528	" " "	5,184	YES	"	
3600	FRANCES M. HAYFORD			130	NOT REQUIRED
3601	WALTER & FRANCES E. PENNY	305	"	"	
3602	KATHRYN P. STEELY	610	"	"	
3603	A.B. BARTO, JR.	653	"	"	
3603 SL	" " "	87	"	"	
3604	CHESTER W. & SYLVIA A. HAMILTON	523	"	"	
3604 SL	" " "	218	"	"	
3605	MAX RATNER, et al.	2,788	"	131	
3605 SL	" " "	1,594	"	"	
3606	BERNARD & RUTH DONAHUE			130	NOT REQUIRED
3607	JOHN T. & TRULA CALLAHAN	44	"	"	
3608	JOHN J. & DOROTHY LUCAS	218	"	"	
3609	PHILIP & MATILDA A. COTE	305	"	"	
3609 SL	" " "	61	"	"	
3610	RICHARD PRUSHA	479	"	"	
3610 SL	" " "	218	"	"	
3611	RITA M. BUEHNER	479	"	131	
3611 SL	" " "	218	"	"	
3612	GEORGE C. BUEHNER	148	"	"	
3612 SL	" " "	87	"	"	
3613	OTTMAR PETERSDORF	248	"	"	
3613 SL	" " "	131	"	"	
3613 LA	" " "	49,397	YES	"	

PARCEL NO.	OWNER	AREA SQ. FT.	EXIST. BLDG.	SHEET NO.	REMARKS
3614 LA	ROBERT I. & VERA M. MEISTER	21,780	YES	131	
3615 LA	WILLIAM H. SHERWOOD	50,399	"	"	
3616 LA	PORTER & SALLY BRADSTREET	26,397	"	"	
3616	" " "	1,002	"	"	
3616 SL	" " "	523	"	"	
3617 LA	SYLVESTER D'ARCO	11,195	YES	"	
3618 LA	SYLVESTER & MARY D'ARCO	8,756	"	"	
3619 LA	GOLDIE M. SCHLERETH	7,231	YES	"	
3620 LA	LOUIS E. & MARY L. PAYLIKOWSKI	6,578	"	"	
3621 LA	ROY & LAZETTA PERRY	6,142	"	"	
3622 LA	ANNA S. RAUKER	6,098	"	"	
3622	" " "	2,004	"	"	
3622 SL	" " "	74	"	"	
3623 LA	STANLEY R. & CORRINE A. LAO	7,100	YES	"	
3623	" " "	610	"	"	
3624 LA	VANCE D. & ROSE M. GALE	17,163	YES	"	
3625 LA	FLORENCE R. STONE	8,059	"	"	
3625	" " "	5,401	"	"	
3626	JAMES C. & MARY J. MEYERS		"	"	NOT REQUIRED
3627 LA	JOSEPHINE A. MAYER	9,845	"	"	
3627	" " "	5,140	"	"	
3628 LA	MARY E. ZIMMERMAN	12,763	YES	"	
3628	" " "	6,316	"	"	
3629 LA	STEVE & MARIA RATCHER	14,593	YES	"	
3629	" " "	6,316	"	"	
3630 LA	AUDREY P. BLAKE	11,848	YES	"	
3630	" " "	4,574	"	"	
3631 LA	CELIA F. BLAKE	12,850	"	"	
3631	" " "	4,674	"	"	
3632	HELEN CONNORS	4,443	"	"	
3633 LA	CARROL E. & GAY D. LOGKE	7,754	YES	"	
3633	" " "	4,748	"	"	
3634 LA	ALBERT T. & ELIZABETH K. SHIMELS	26,267	YES	"	
3635	JOSEPHINE A. MAYER	7,536	"	"	
3636 LA	JOSEPH C. WILLIAMS	18,232	"	"	
3636	" " "	4,269	"	"	
3637	G. P. & K., INCORPORATED		"	"	NOT REQUIRED
3638	EDETH L. D. OLSAVER		"	"	NOT REQUIRED
3639 LA	" " "	4,879	"	"	
3639	" " "	14,505	"	"	
3640 LA	EDGAR G. HOLTBERGER	100,406	"	"	
3640	" " "	7,013	"	"	
3641 LA	VANCE D. & ROSE M. GALE	14,680	YES	131, 132	SAME OWNER AS 3624 LA
3642 LA	" " "		"	131	COMBINED WITH 3624 LA
3643 LA	EDGAR G. HOLTBERGER	33,541	"	132	
3644 LA	THE CLEVELAND ELECTRIC ILLUMINATING CO.	3,920	"	"	
3644	" " "	27,835	"	131, 132	
3645 LA	CITY OF WILLOUGHBY	2,047	"	132	
3645	" " "	34,500	"	"	
3646	VANCE D. & ROSE M. GALE	4,443	"	"	SAME OWNER AS 3624 LA
3647	CITY OF WILLOUGHBY	1,525	"	"	SAME OWNER AS 3645 LA
3648 LA	EDGAR G. HOLTBERGER	1,002	"	"	SAME OWNER AS 3640 LA
3648	" " "	2,875	"	"	" " " "
3649	HARDGROVE REALTY CO.	8,018	"	"	" " " "
3650	WALTER B. TANZ & ROBERT S. HARDGROVE	6,011	"	"	" " " "
3651	AINO E. KORPI	1,481	YES	"	" " " "
3652	THE STANDARD OIL COMPANY	ALL	"	"	" " " "
3653 LA	THE CLEVELAND ELECTRIC ILLUMINATING CO.	2,09,175	"	132, 134	SAME OWNER AS 3644 LA
3654 LA	THE NORTHWESTERN MUTUAL LIFE INSURANCE CO.	ALL	YES	132	" " " "
3655 LA	CITY OF WILLOUGHBY	ALL	"	"	SAME OWNER AS 3645 LA
3656 LA	JESSE HAWK	ALL	"	"	" " " "
3657 LA	MAX RATNER, et al.	22,521	"	133	" " " "
3657	" " "	1,394	"	"	" " " "
3657 SL	" " "	697	"	"	" " " "
3658 LA	BONNIE HOMES, INC.	3,311	"	"	" " " "
3659 LA	GEORGE B. PAYNE CONSTRUCTION CO.	328,399	"	"	" " " "
3660 LA	THE CITY OF WILLOUGHBY	68,389	"	133, 134	SAME OWNER AS 3645 LA
3661 LA	THE EAGLE PICHER CO.	16,117	"	"	" " " "
3662 LA	" " "	11,761	"	"	" " " "
3663 LA	MELLIE M. RONDELL	20,038	"	"	" " " "
3664	" " "		"	132	NOT REQUIRED
3665	" " "		"	"	" " " "
3666	HAROLD E. & JOSEPH, SR. DEMSHAR	4,443	"	"	" " " "
3666A-LA	JOSEPH J. & GOLDIE L. Mc HUGH	3,136	"	133	" " " "

Rev. Dec. 7, 1959
" JAN. 27, 1960
" MARCH 24 '60

LAKE COUNTY
LAK-2- 0.00
LIMITED ACCESS

O.L.-2 Tract 12 WILLOUGHBY Twp. WICKLIFFE, OHIO.



PARCEL N ^o	OWNER	AREA SQ. FT.
3000 LA	EUGENE E. VOGELIN	ALL
3001 LA	DWIGHT J. & RUTH WALKER	"
3002 LA	FRED J. & ELEANOR BUKLAD	"
3003 LA	DWIGHT J. & RUTH WALKER	"
3004 LA	DWIGHT J. & RUTH WALKER	3,645
3005 LA	ANTHONY ABBEY CAROLINE GARMON	ALL
3006 LA	DWIGHT J. & RUTH WALKER	"
3007 LA	JOHN GOBOLY	"
3008 LA	ELSIE M. EMIG	"
3009 LA	DWIGHT J. & RUTH WALKER	"
3010 LA	PASQUALE LOPORTO	"
3011 LA	IRENE PULS	"
3012 LA	DWIGHT J. & RUTH WALKER	"
3013 LA	MAGGIE STILWELL	"
3014 LA	GLENN W. HEYD	"
3015 LA	ELEANOR M. RIDER	"
3016 LA	DWIGHT J. & RUTH WALKER	"
3017 LA	ALBERT M. KINTZ & BERTHA ZISKIN	"
3018 LA	MADGE L. SOLOMON	"
3019 LA	MICHAEL M. GUTHRIE	"
3020 LA	DWIGHT J. & RUTH WALKER	"

3021 LA	EUGENE E. VOGELIN	ALL
3022 LA	MICHAEL M. GUTHRIE	"
3023 LA	AGNES E. GANEY	"
3024 LA	MAX STEIN & JACK COVEN	1,223

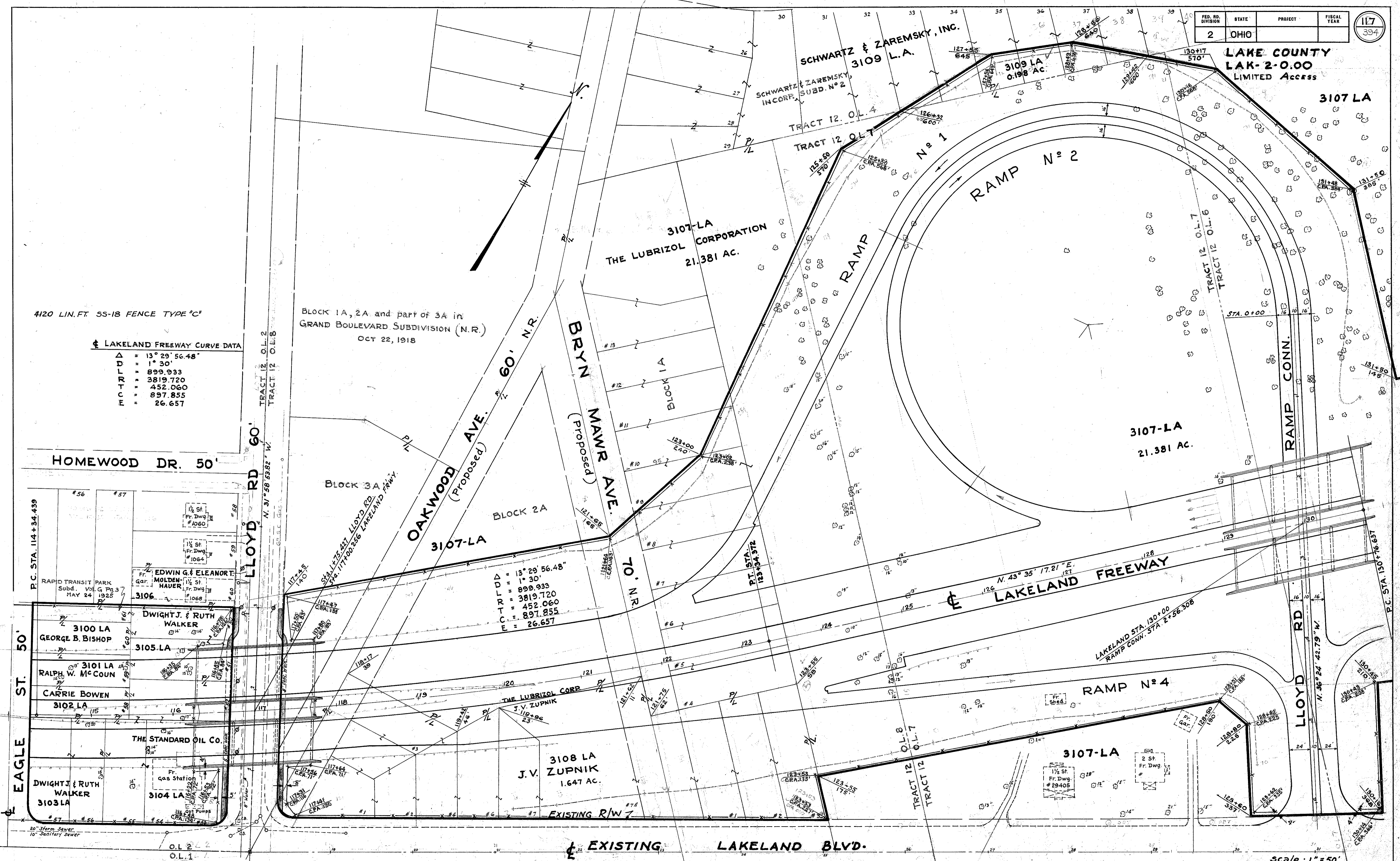
UTILITIES INVOLVED
 The Cleveland Electric Illuminating Co.
 The Ohio Bell Telephone Co.
 The East Ohio Gas Co.
 CITY OF CLEVELAND (Water Department)
 CITY OF EASTLAKE
 CITY OF WICKLIFFE
 CITY OF WILLOWICK
 CITY OF WILLOUGHBY

2795 LIM. FT. SS-18 FENCE TYPE "C"

Scale: 1" = 50'

Rev. 12-8-59

LAKE COUNTY
LAK-2-0.00
LIMITED Access



4120 LIN. FT. SS-18 FENCE TYPE 'C'

LAKELAND FREEWAY CURVE DATA

Δ	= 13° 29' 56.48"
R	= 1° 30'
L	= 899.933
T	= 3819.720
E	= 452.060
M	= 897.855
F	= 26.657

HOMEWOOD DR. 50'

Block 1A, 2A and part of 3A in
GRAND BOULEVARD SUBDIVISION (N.R.)
OCT 22, 1918

OAKWOOD AVE. 60' N.R.
(Proposed)

BRYN MAWR AVE.
(Proposed)

Block 3A

Block 2A

Block 1A

Block 1A, 2A and part of 3A in GRAND BOULEVARD SUBDIVISION (N.R.) OCT 22, 1918

Block 3A

Block 2A

Block 1A

Block 1A, 2A and part of 3A in GRAND BOULEVARD SUBDIVISION (N.R.) OCT 22, 1918

Block 3A

Block 2A

Block 1A

Block 1A, 2A and part of 3A in GRAND BOULEVARD SUBDIVISION (N.R.) OCT 22, 1918

Block 3A

Block 2A

Block 1A

Block 1A, 2A and part of 3A in GRAND BOULEVARD SUBDIVISION (N.R.) OCT 22, 1918

Δ	= 13° 29' 56.48"
R	= 1° 30'
L	= 899.933
T	= 3819.720
E	= 452.060
M	= 897.855
F	= 26.657

EXISTING LAKELAND BLVD.

RIGHT-OF-WAY STA. 114+34.439 TO STA. 130+76.637

Scale: 1" = 50'

**LAKE COUNTY
LAK-2-0.00
LIMITED ACCESS**

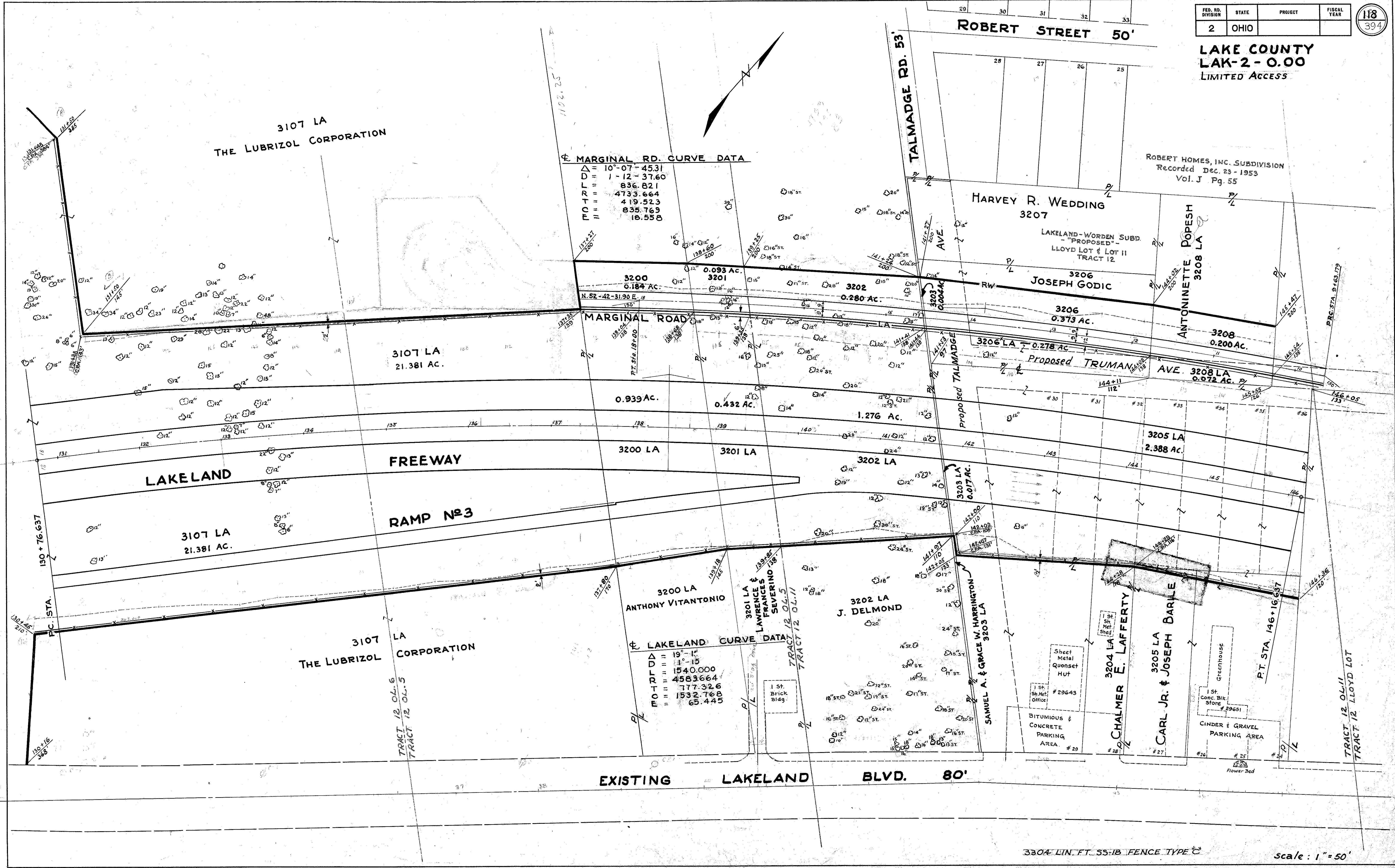
ROBERT HOMES, INC. SUBDIVISION
Recorded Dec. 23-1953
Vol. J Pg. 55

MARGINAL RD. CURVE DATA

Δ = 10°-07'-45.31
D = 1-12-37.60
L = 836.821
RT = 4733.664
PT = 419.523
ET = 835.763
E = 16.558

LAKELAND CURVE DATA

Δ = 19°-15'
D = 1-15
L = 1540.000
RT = 4583.664
PT = 777.326
ET = 1532.768
E = 65.445



3304 LIN. FT. SS-18 FENCE TYPE C

Scale: 1" = 50'

**LAKE COUNTY
LAK-2-0.00
LIMITED ACCESS**

MARGINAL RD CURVE DATA

Δ = 7°-44'-23.21"
D = 2°-22'-39.80"
L = 325.512
RT = 2409.720
TT = 163.006
C = 325.269
E = 5.506

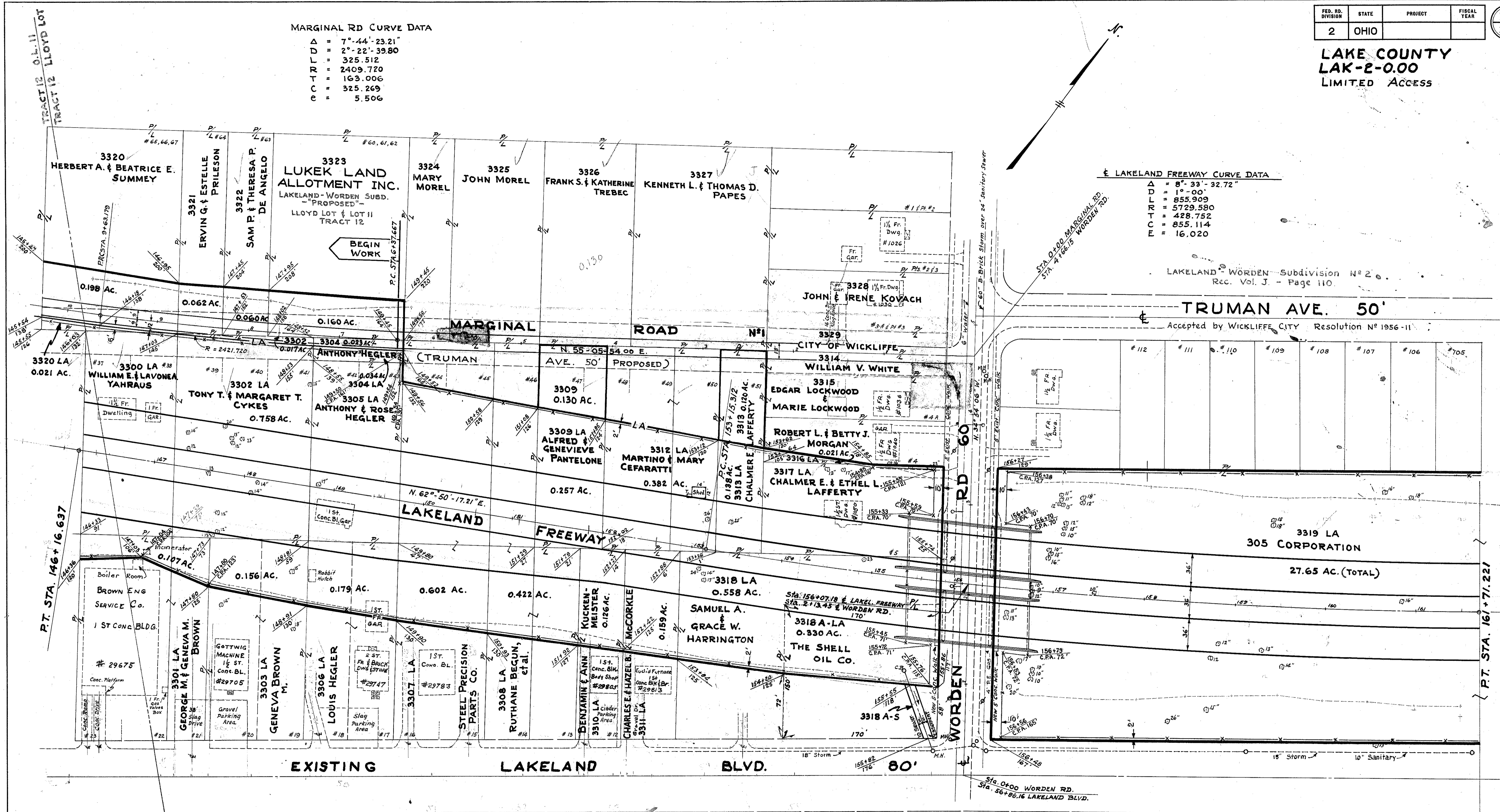
LAKELAND FREEWAY CURVE DATA

Δ = 8°-33'-32.72"
D = 1°-00'
L = 855.909
RT = 5729.580
TT = 428.752
C = 855.114
E = 16.020

LAKELAND WORDEN Subdivision N^o 2
Rec. Vol. J - Page 110.

TRUMAN AVE. 50'

Accepted by WICKLIFFE CITY Resolution N^o 1956-11



EXISTING LAKELAND BLVD.

WORDEN RD.

Rev. 9-10-59
10-23-59
11-18-59
1-5-60

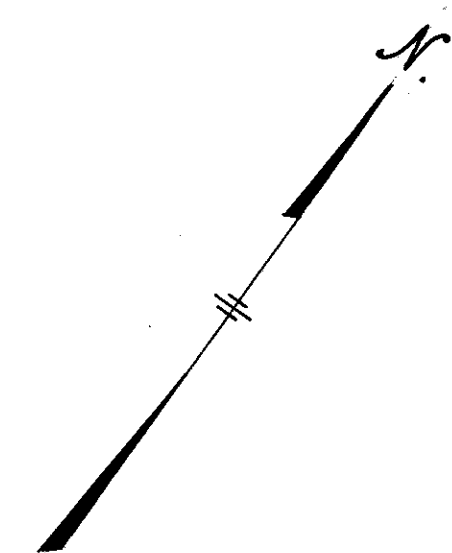
3412 LIN. FT. SS-18 FENCE TYPE "C"

Scale 1" = 50'

FED. RD. DIVISION	STATE	PROJECT	FISCAL YEAR
2	OHIO		

120
394

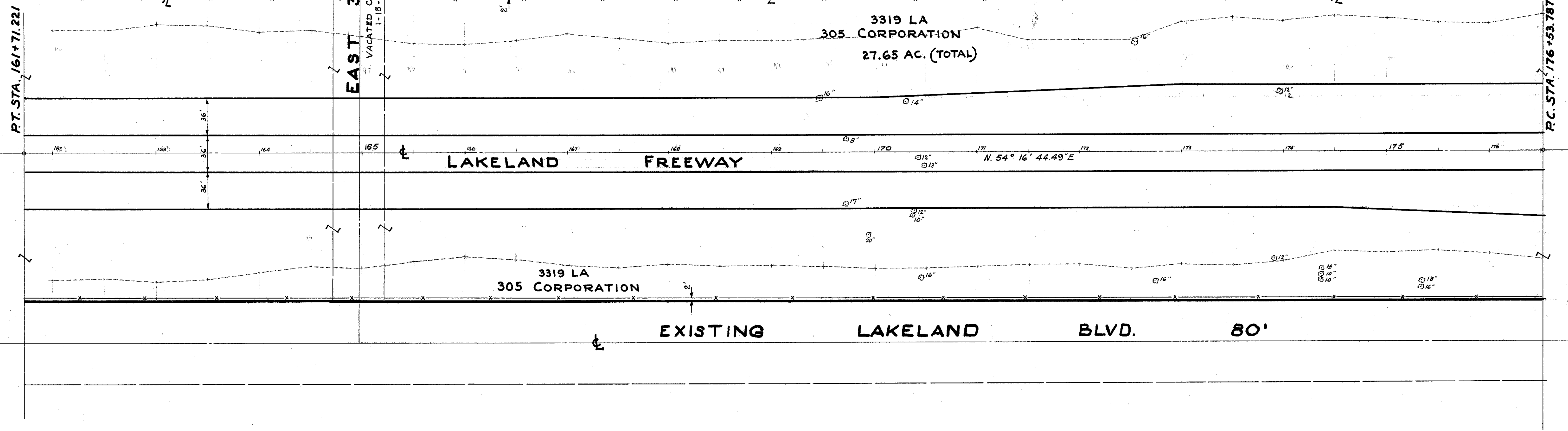
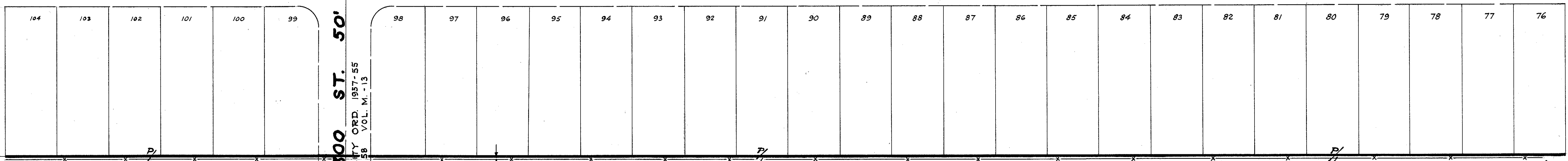
LAKE COUNTY
LAK-2 - 0.00
LIMITED ACCESS



LAKELAND - WORDEN Subdivision N^o 2
Rec. Vol. J - Page 110.

TRUMAN AVE. 50'

Accepted by WICKLIFFE CITY Resolution N^o 1956-11



P.T. STA. 161+71.221

EAST 300 ST. 50'

VACATED CITY ORD. 1957-55
1-15-58 VOL. M. 13

P.C. STA. 176+53.787

2965 LIN. FT. SS-18 FENCE TYPE "C"

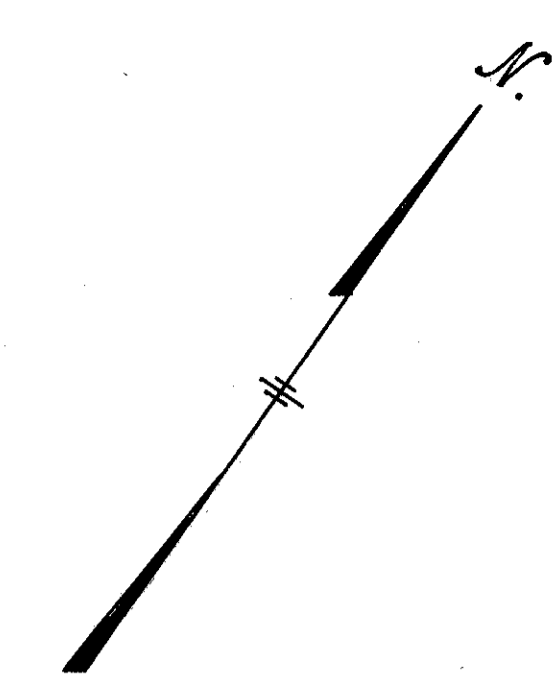
Scale: 1" = 50'

RIGHT-OF-WAY PLANS STA. 161+71.221 TO 176+53.787

FED. RD. DIVISION	STATE	PROJECT	FISCAL YEAR
2	OHIO		

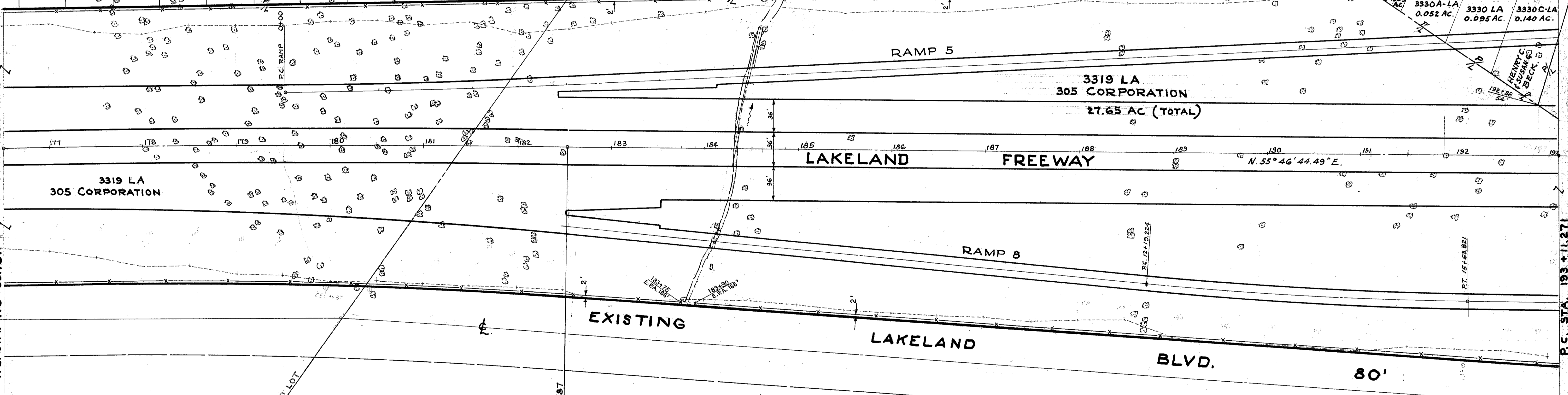
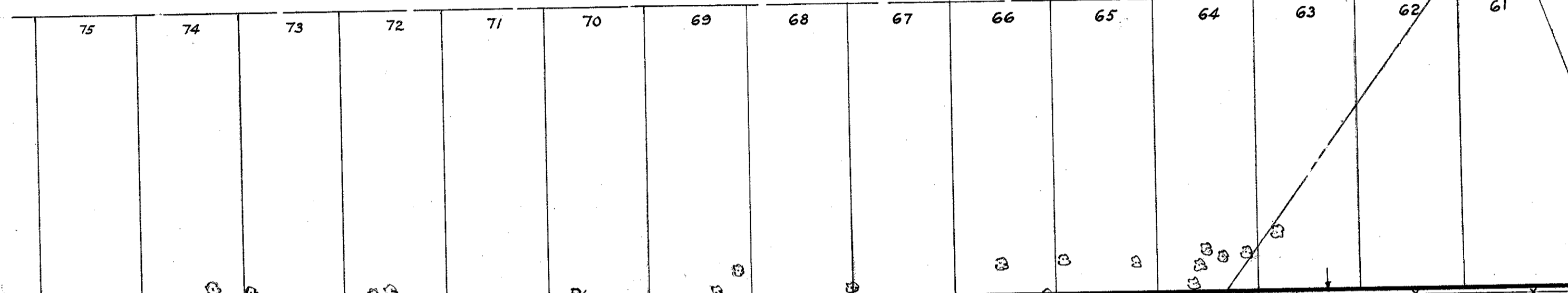
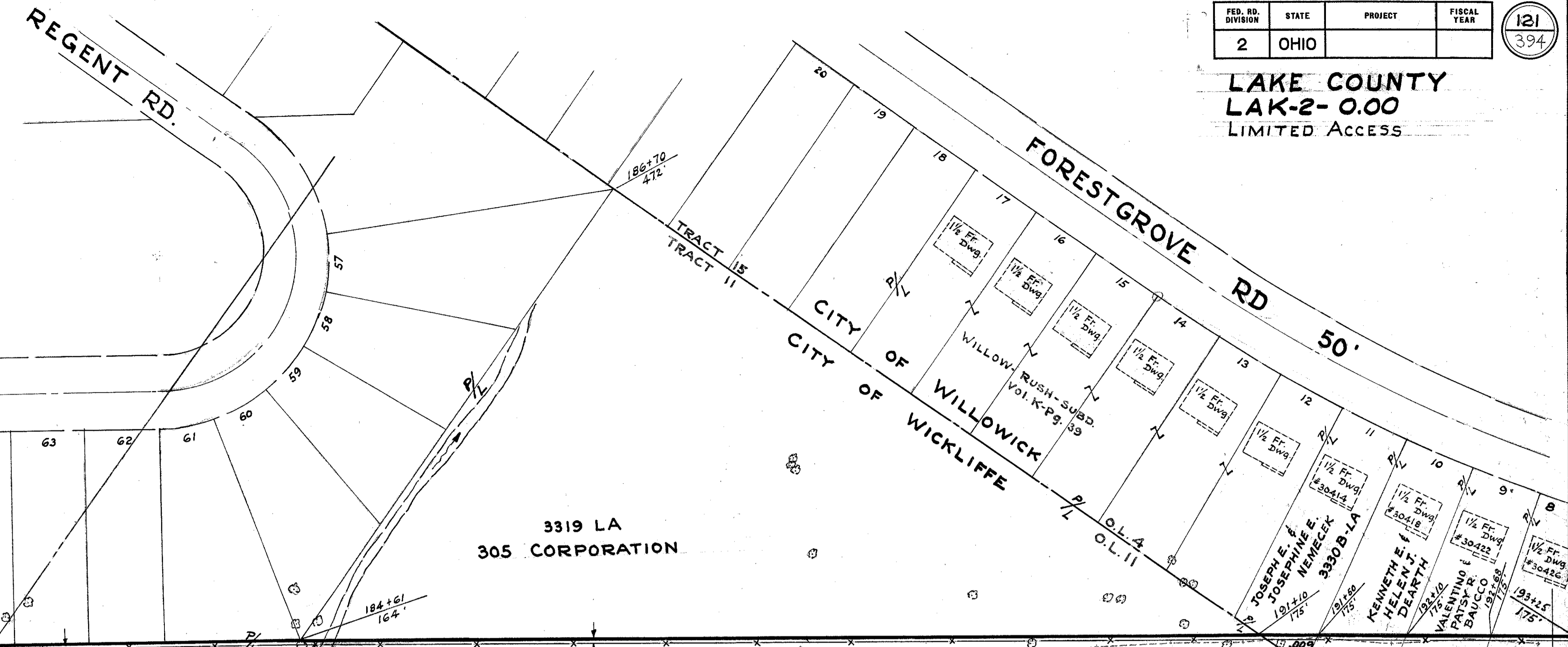
121
394

LAKE COUNTY
LAK-2-0.00
LIMITED ACCESS



LAKELAND - WORDEN Subdivision N^o 2
Rec. Vol. J - Page 110

TRUMAN AVE. 50'
Accepted by WICKLIFFE CITY Resolution N^o 1956-11



± LAKELAND FREEWAY CURVE DATA

Δ	= 1° 30' 00"
DL	= 0° 15'
L	= 600.00
TR	= 22,918.320
TT	= 300.017
CC	= 599.983
E	= 1.964

Rev: 9-17-59

3330 LIN. FT. SS-18 FENCE TYPE "C"

Scale: 1" = 50'

LAKE COUNTY
LAK-2-0.00
Limited Access

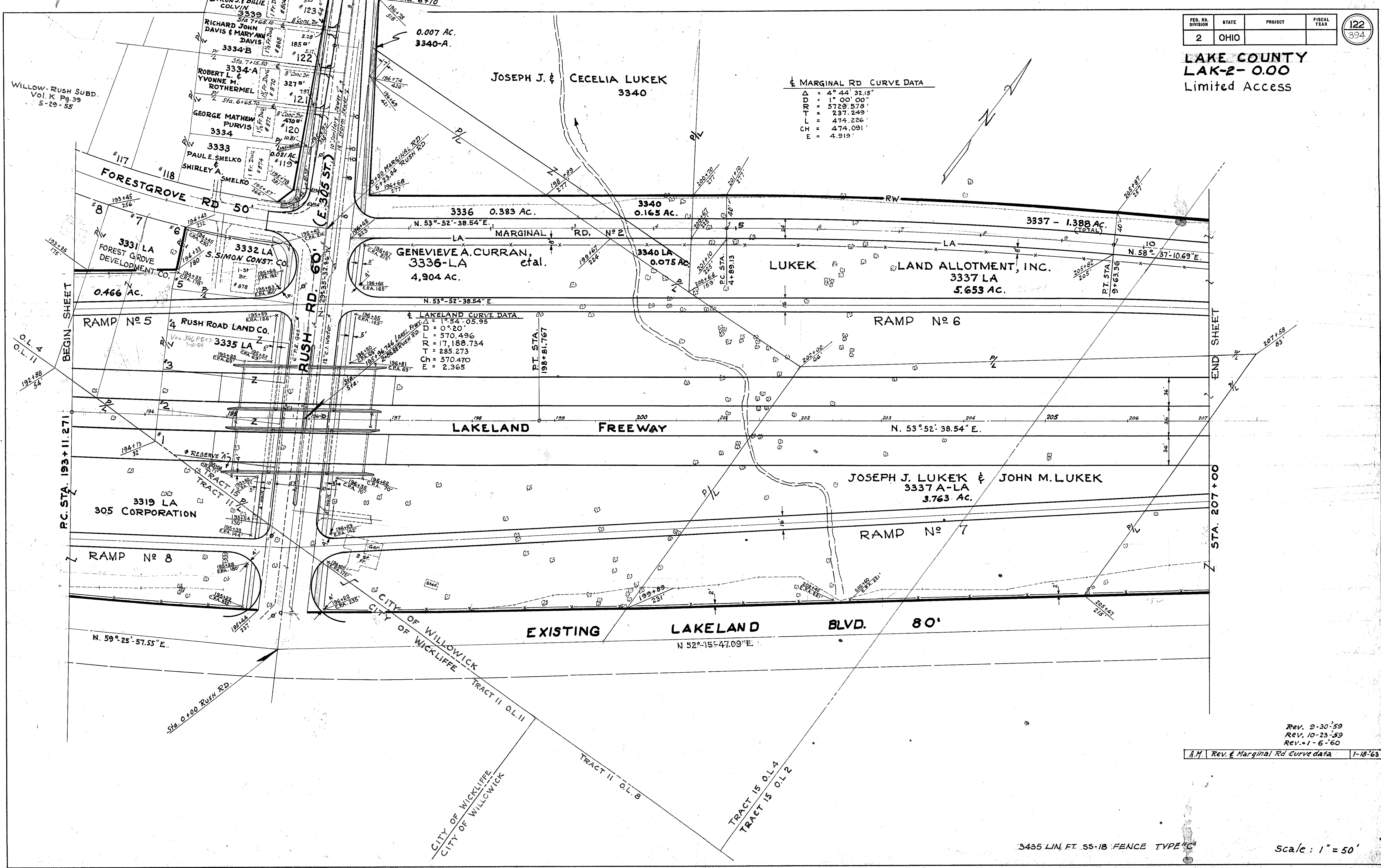
§ MARGINAL RD CURVE DATA

Δ	= 4° 44' 32.15"
D	= 1° 00' 00"
R	= 5729.578'
L	= 237.249'
CH	= 474.226'
E	= 4.919'

§ LAKELAND CURVE DATA

Δ	= 1° 54' 05.95"
D	= 0° 20'
R	= 570.496'
L	= 17,188.734'
CH	= 570.470'
E	= 2.365'

WILLOW-RUSH SUBD.
Vol. K Pg. 39
5-29-55



Rev. 9-30-59
Rev. 10-23-59
Rev. 1-6-60
A.M. Rev. & Marginal Rd Curve data 1-18-60

3435 LIN. FT. 55-18 FENCE TYPE "C"

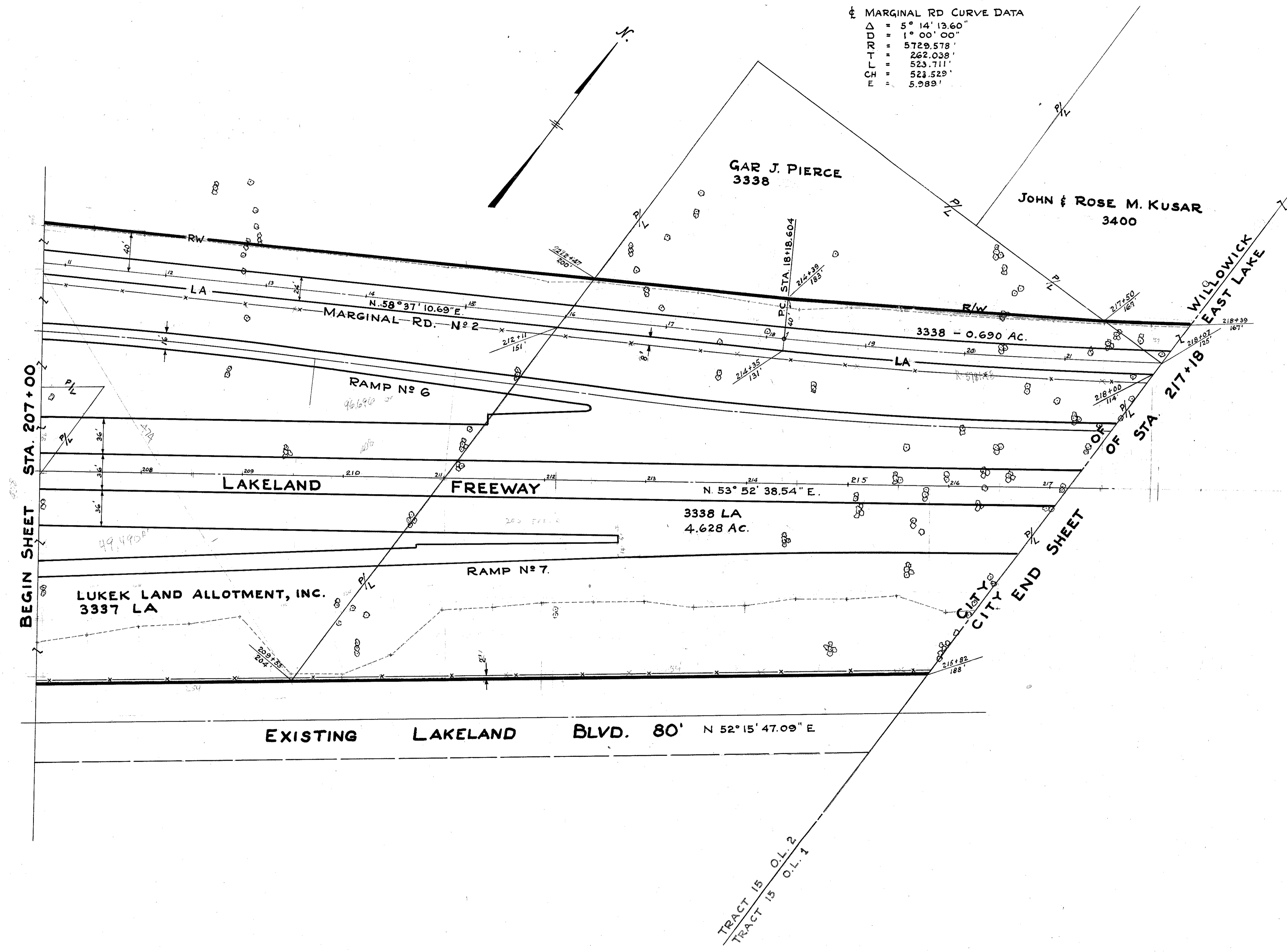
Scale: 1" = 50'

FED. RD. DIVISION	STATE	PROJECT	FISCAL YEAR
2	OHIO		

123
394

LAKE COUNTY
LAK-2 - 0.00
LIMITED ACCESS

‡ MARGINAL RD CURVE DATA
 $\Delta = 5^{\circ} 14' 13.60''$
 $DD = 1^{\circ} 00' 00''$
 $RR = 5729.578'$
 $TT = 262.038'$
 $LL = 523.711'$
 $CH = 523.529'$
 $E = 5.989'$



BEGIN SHEET STA. 207+00

CITY END SHEET
OF STA. 217+18

Rev. : - 10 - 23 - 59
 A.M. Rev. & Marginal Rd Curve data 1-18-63

TRACT 15 O.L. 2
 TRACT 15 O.L. 1

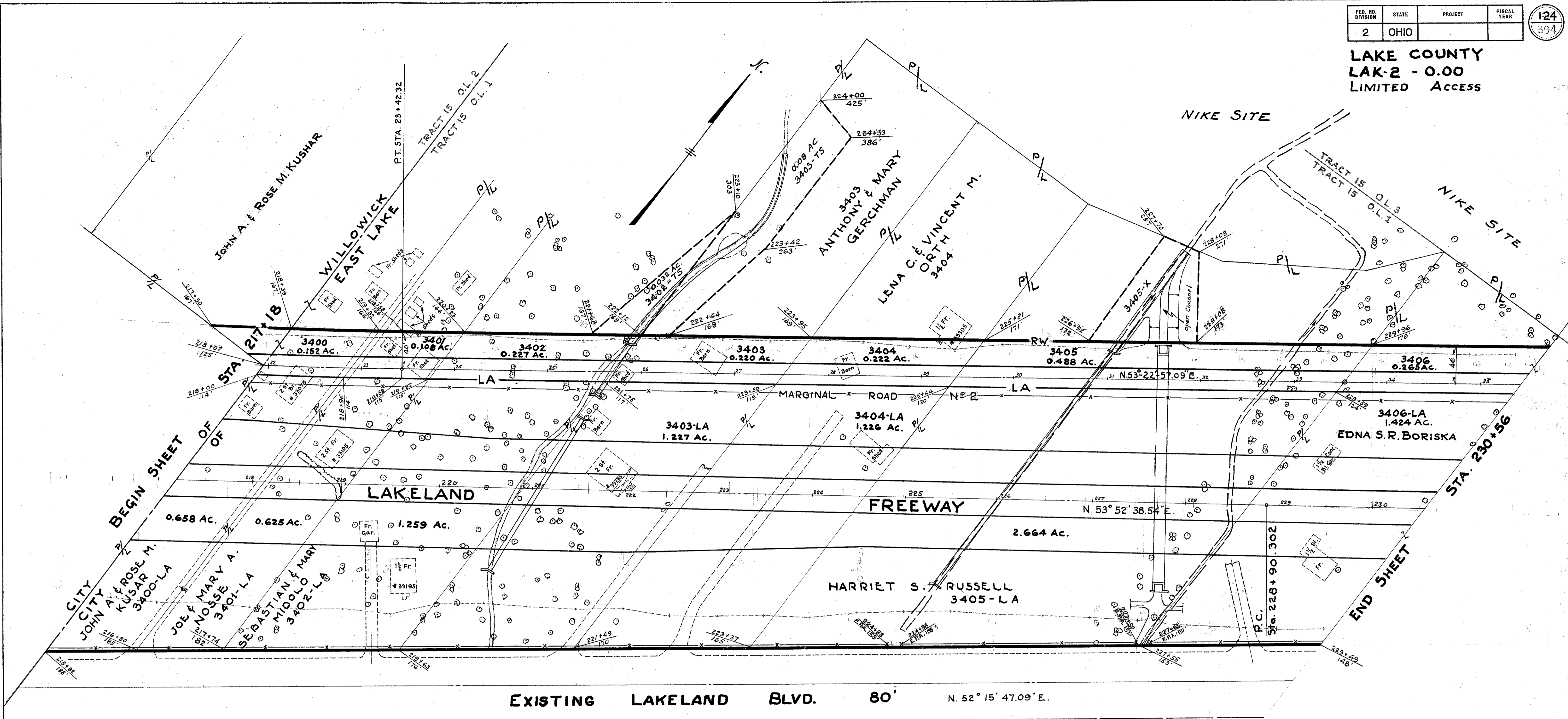
1987 LIN. FT. 55-18 FENCE TYPE 'C' Scale: 1" = 50'

RIGHT OF WAY PLAN STA. 207+00 TO STA. 217+18

FED. RD. DIVISION	STATE	PROJECT	FISCAL YEAR
2	OHIO		

124
394

LAKE COUNTY
LAK-2 - 0.00
LIMITED ACCESS



EXISTING LAKELAND BLVD. 80' N. 52° 15' 47.09" E.

REV. 8-18-60 Parcel 3402 TS & 3403 TS ADDED

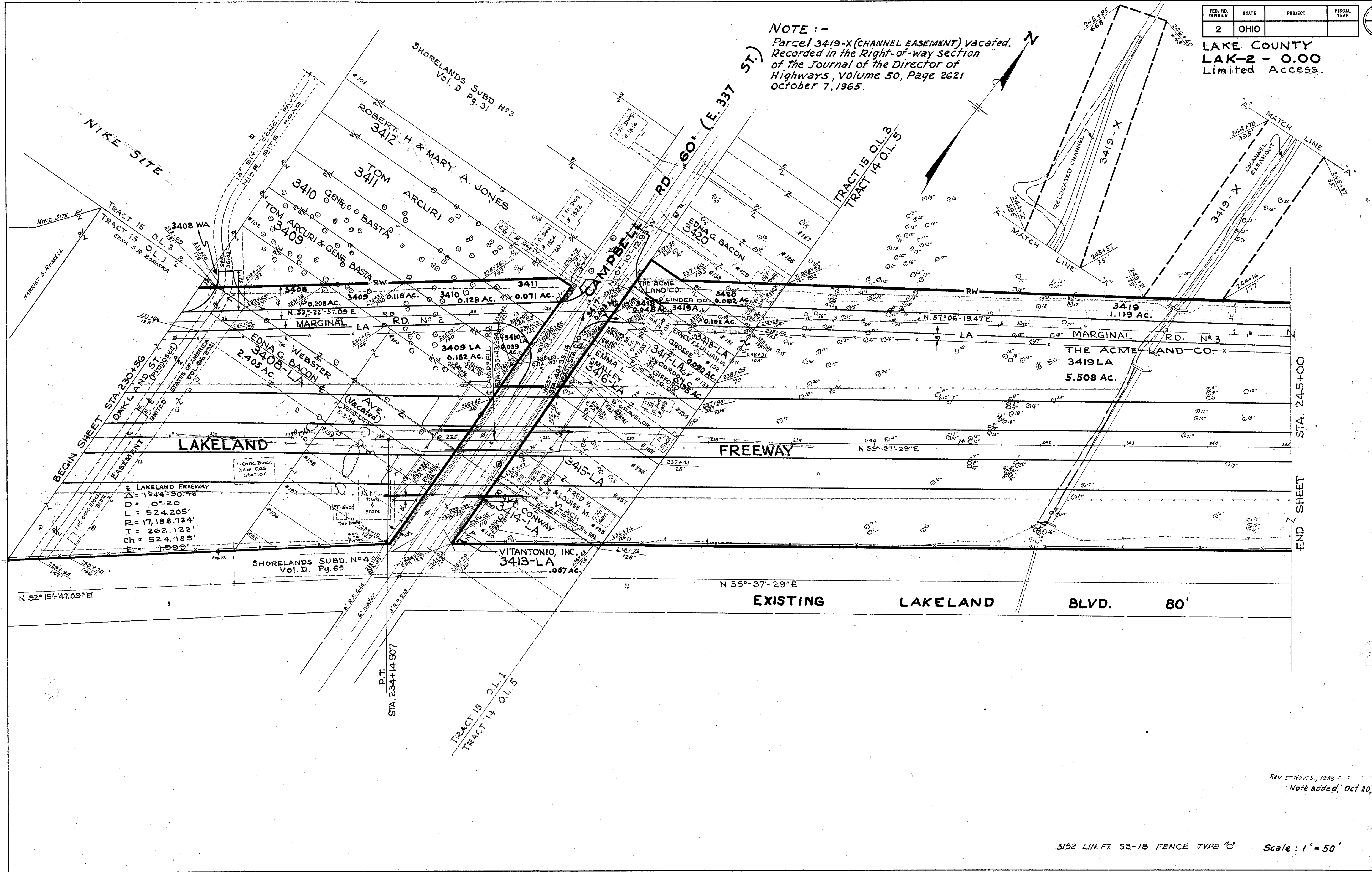
2780 LIN. FT. SS-18 FENCE TYPE "C" Scale: 1" = 50'

FED. RD. DIVISION	STATE	PROJECT	FISCAL YEAR
2	OHIO		

125
394

LAKE COUNTY
LAK-2 - 0.00
Limited Access.

NOTE :-
Parcel 3419-X (CHANNEL EASEMENT) vacated.
Recorded in the Right-of-way section
of the Journal of the Director of
Highways, Volume 50, Page 2621
October 7, 1965.



LAKELAND FREEWAY
 $\Delta = 154^{\circ}50'46''$
 $D = 0^{\circ}20'$
 $L = 524.205'$
 $R = 17,188.734'$
 $T = 262.123'$
 $Ch = 524.185'$
 $E = 1.999'$

REV. - Nov. 5, 1959
 Note added, Oct 20, 1965.

3/52 LIN. FT. SS-18 FENCE TYPE 'C' Scale: 1" = 50'

RIGHT OF WAY PLAN STA. 230+56 TO STA. 245+00

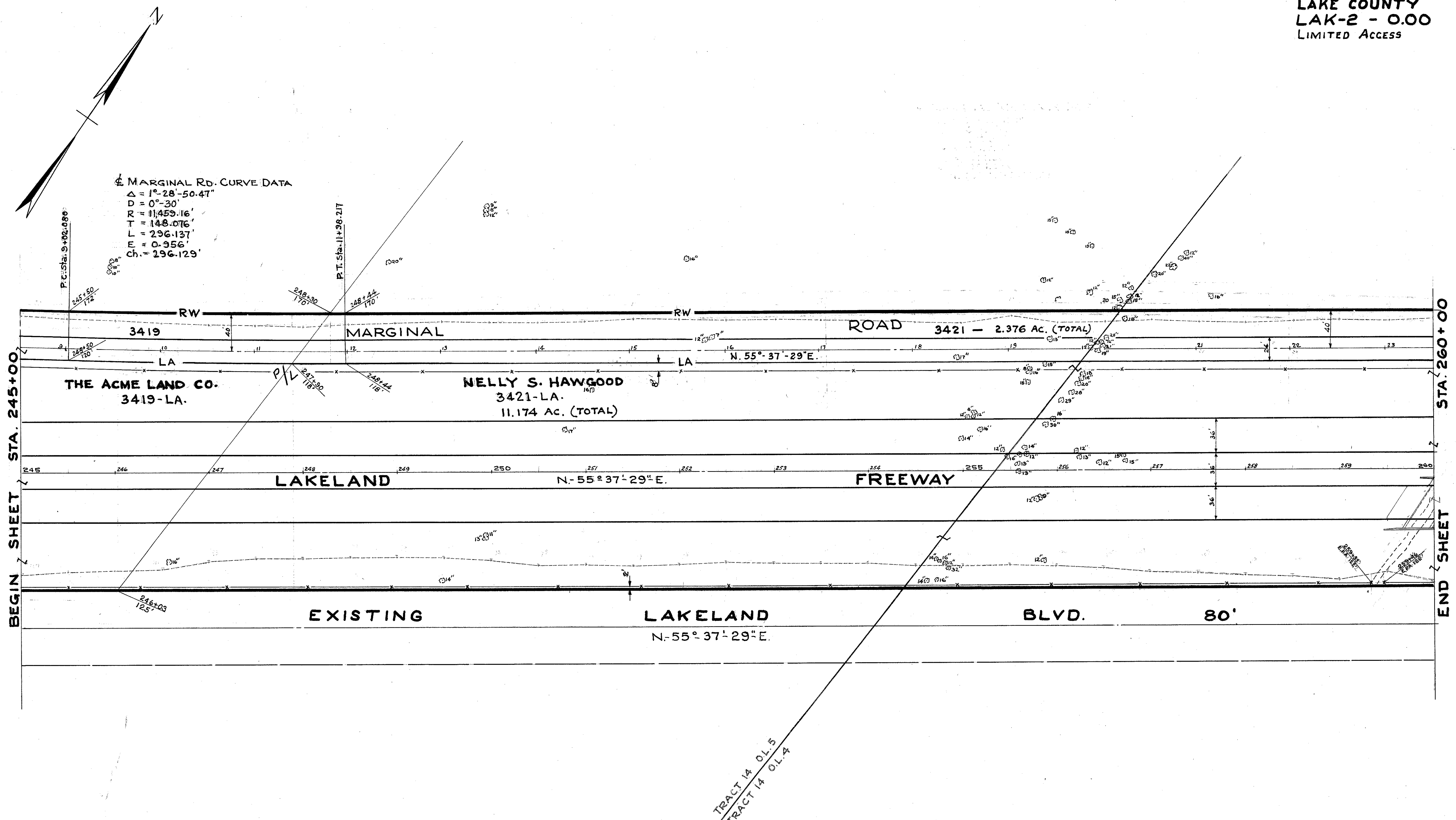
FED. RD. DIVISION	STATE	PROJECT	FISCAL YEAR
2	OHIO		

126
394

LAKE COUNTY
LAK-2 - 0.00
LIMITED ACCESS

MARGINAL RD. CURVE DATA

$\Delta = 1^{\circ}28'50.47''$
 $D = 0^{\circ}30'$
 $R = 11,459.16'$
 $T = 148.076'$
 $L = 296.137'$
 $E = 0.956'$
 $ch. = 296.129'$



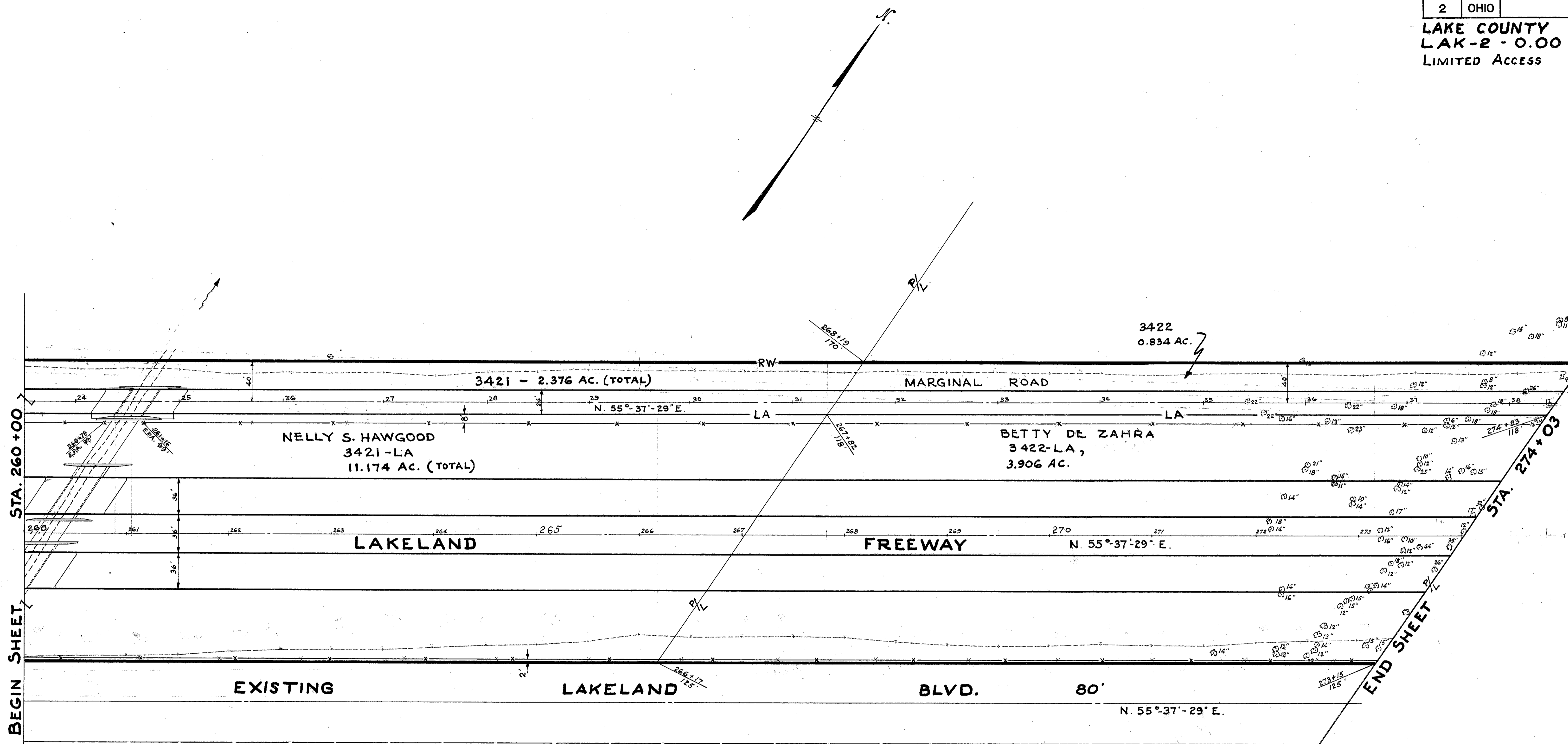
2988 LIN. FT. SS-18 FENCE TYPE "C" Scale: 1" = 50'

RIGHT OF WAY PLAN STA. 245+00 TO STA. 260+00

FED. RD. DIVISION	STATE	PROJECT	FISCAL YEAR
2	OHIO		

127
394

LAKE COUNTY
LAK-2 - 0.00
LIMITED ACCESS



BEGIN SHEET
STA. 260+00

END SHEET
STA. 274+03

TRACT 14 O.L. 4
TRACT 14 O.L. 3

2833 LIN. FT. SS-18 FENCE TYPE 'C' Scale: 1" = 50'


RIGHT OF WAY PLAN STA. 260+00 TO STA. 274+03

FED. RD. DIVISION	STATE	PROJECT	FISCAL YEAR
2	OHIO		

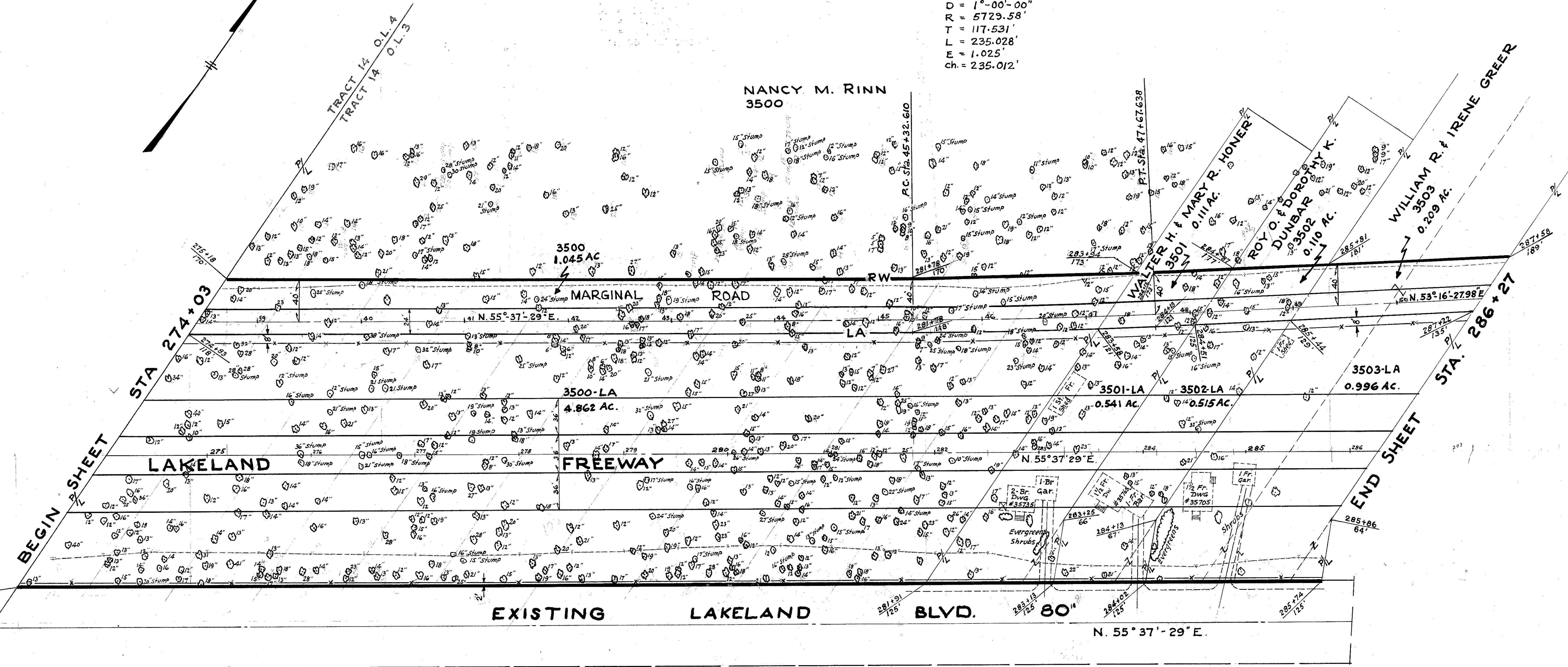
128
394

LAKE COUNTY
LAK-2 - 0.00
LIMITED ACCESS

± MARGINAL RD. CURVE DATA
 A = 2°-21'-01.02"
 D = 1°-00'-00"
 R = 5729.58'
 T = 117.531'
 L = 235.028'
 E = 1.025'
 ch. = 235.012'



NANCY M. RINN
3500

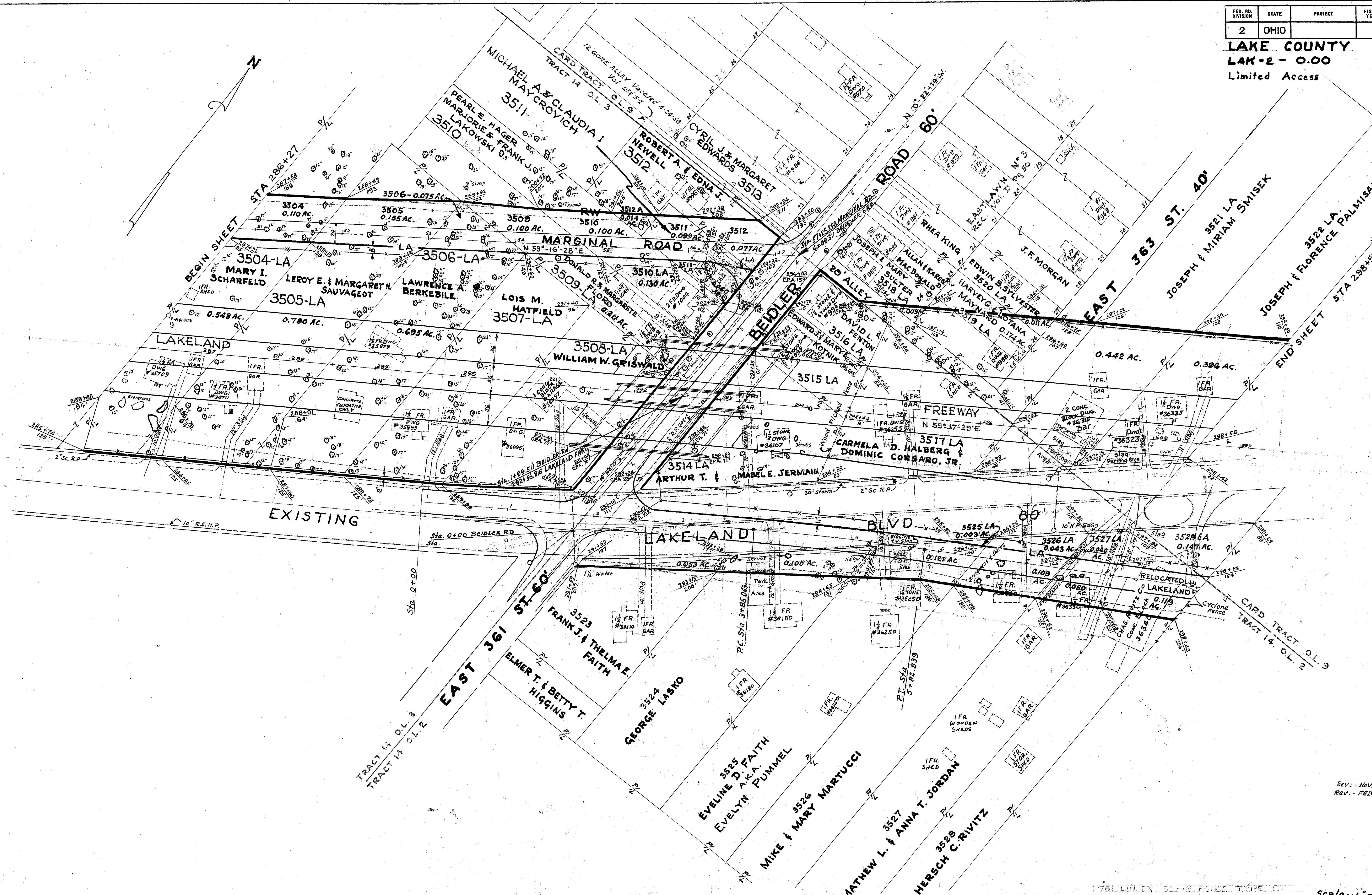


2500 LIN. FT. 55-18 FENCE TYRE #C

Scale: 1" = 50'

FED. RD. DIVISION	STATE	PROJECT	FISCAL YEAR
2	OHIO	LAKE COUNTY LAK-2-0.00	129 394

LAKE COUNTY
LAK-2-0.00
Limited Access



REV. - NOV. 5, 1959
REV. - FEB. 18, 1960

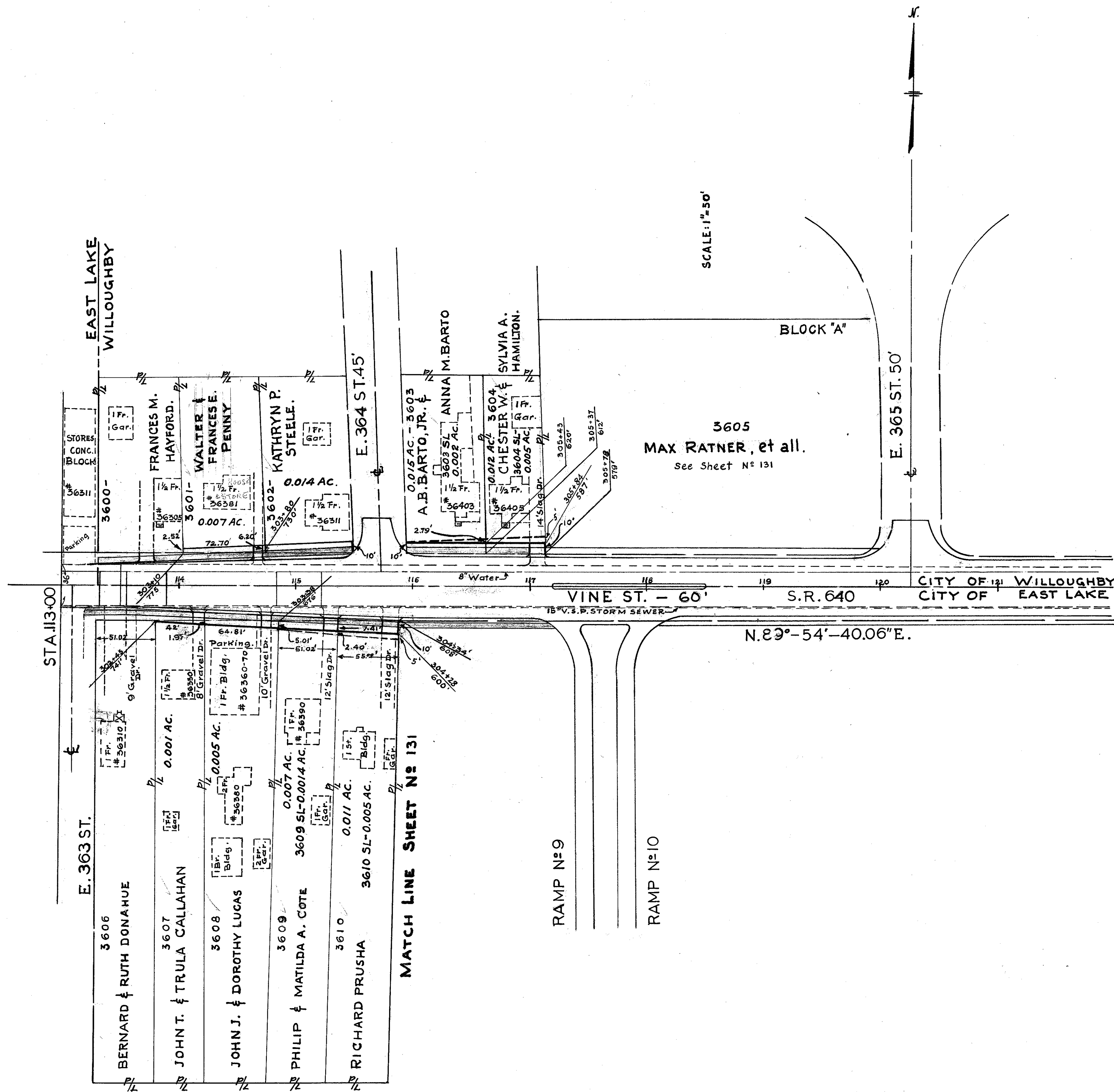
Scale: 1" = 50'

RIGHT-OF-WAY STA. 286+27 TO STA. 298+54

FED. RD. DIVISION	STATE	PROJECT
2	OHIO	

130
394

LAKE COUNTY
LAK-2-0.00
Limited Access



SCALE: 1"=50'

N. 89°-54'-40.06" E.

MATCH LINE SHEET N=131

Scale: 1" = 50'

LAKE COUNTY
LAK - 2 - 0.00
LIMITED ACCESS

VOID
SEE SHEET N^o 130
SCALE: 1" = 100'

SEE INSERT
AT REDUCED SCALE

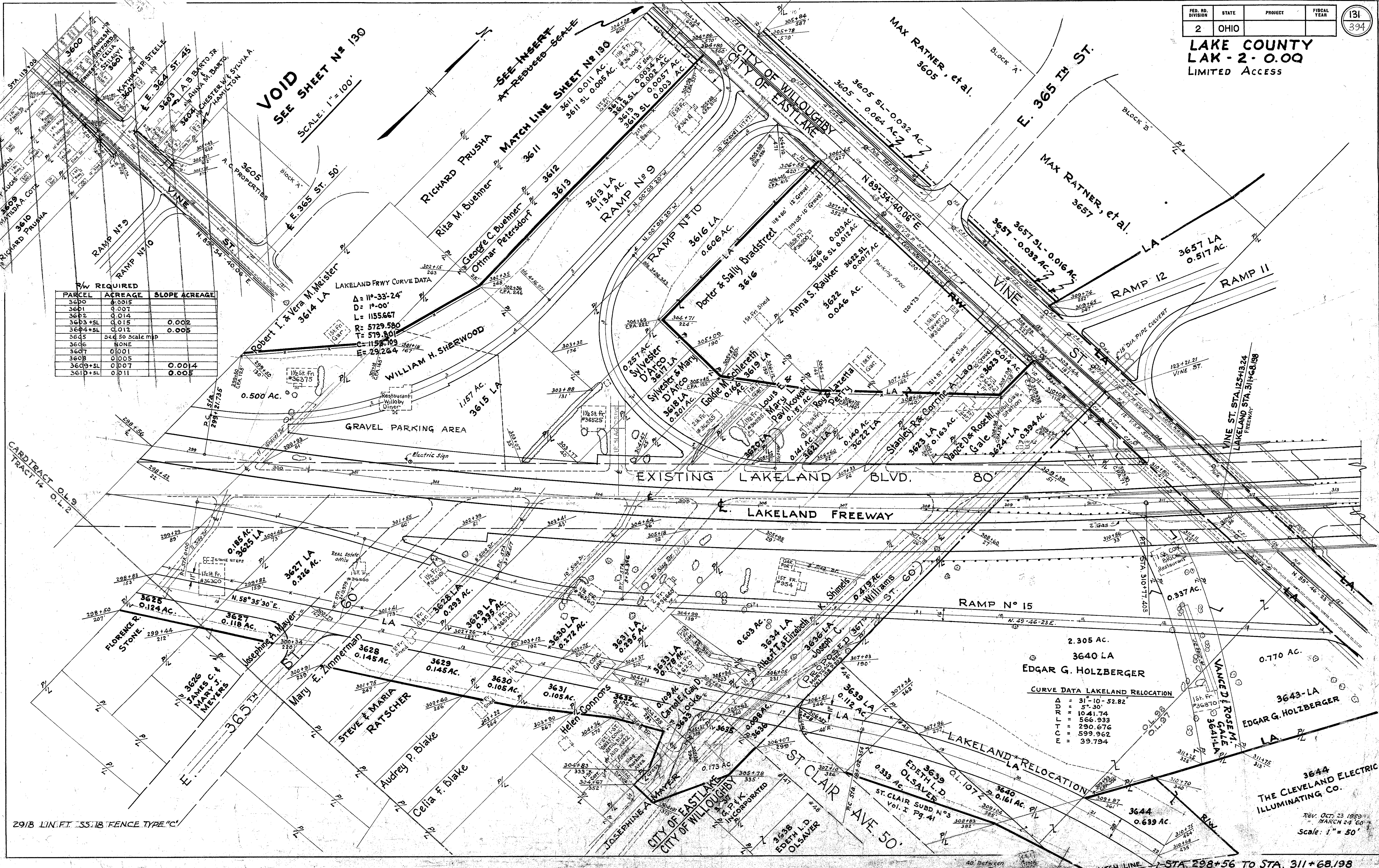
P/W REQUIRED

PARCEL	ACREAGE	SLOPE ACREAGE
3600	0.0015	
3601	0.007	
3602	0.014	0.002
3603+SL	0.015	0.002
3604+SL	0.012	0.005
3605	See 50 Scale map	
3606	NONE	
3607	0.001	
3608	0.005	
3609+SL	0.007	0.0014
3610+SL	0.011	0.005

LAKELAND FRWY CURVE DATA
 $\Delta = 11^{\circ}33'24"$
 $D = 1^{\circ}00'$
 $L = 1155.667$
 $R = 5729.580$
 $T = 579.801$
 $C = 1158.109$
 $E = 292.64$

CURVE DATA LAKELAND RELOCATION

Δ	=	31^{\circ}10'52.82
D	=	5^{\circ}30'
R	=	1041.74
L	=	566.933
T	=	290.676
C	=	599.962
E	=	39.794



2918 LIN. FT. SS. 18 FENCE TYPE "C"

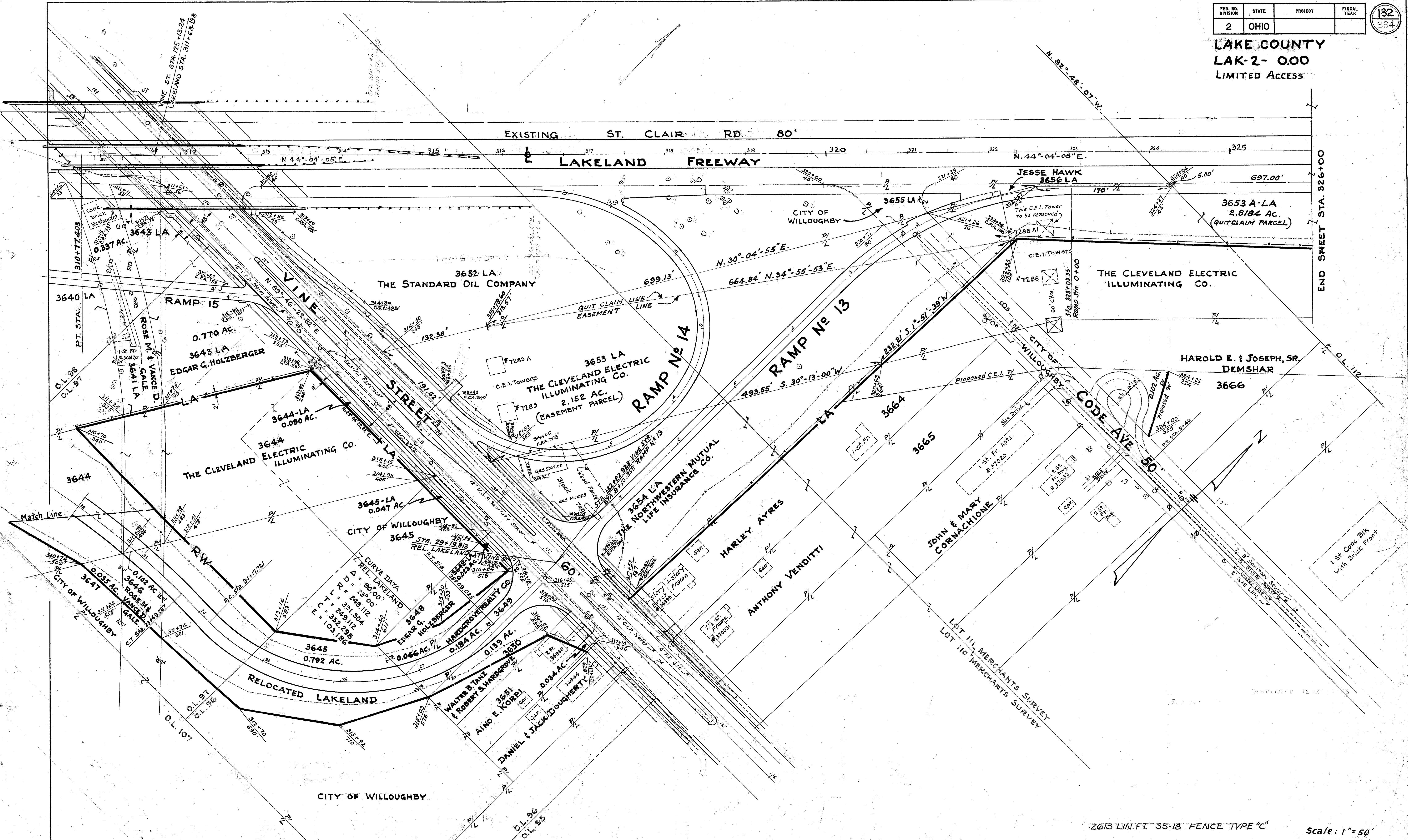
REV. OCT. 23 1959
MARCH 24 60
Scale: 1" = 50'

MATCH LINE - STA. 298+56 TO STA. 311+68.198

FED. RD. DIVISION	STATE	PROJECT	FISCAL YEAR
2	OHIO		

132
394

LAKE COUNTY
LAK-2- 0.00
LIMITED ACCESS



2613 LIN. FT. SS-18 FENCE TYPE "C" Scale: 1" = 50'

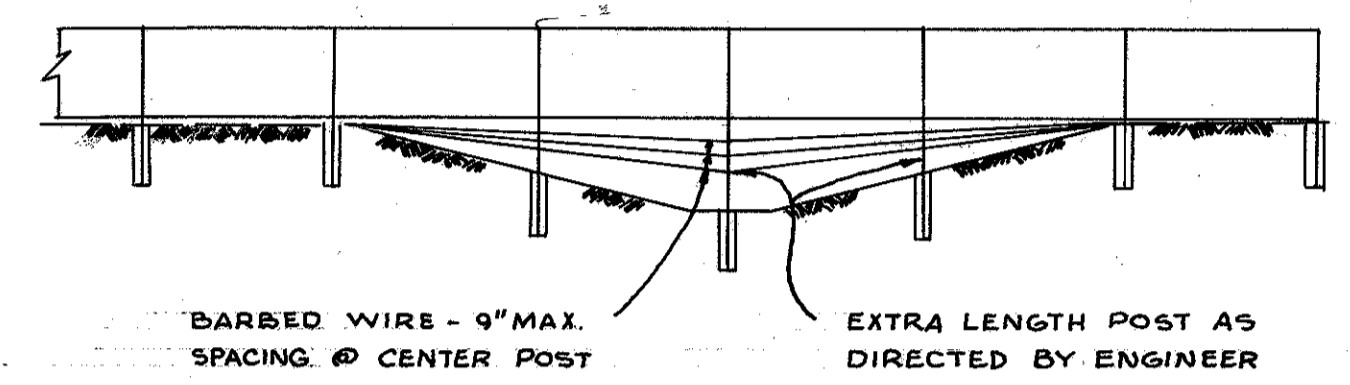
RIGHT OF WAY PLAN STA 311+68.198 TO STA. 326+00

FED. RD. DIVISION	STATE	PROJECT	FISCAL YEAR
2	OHIO		

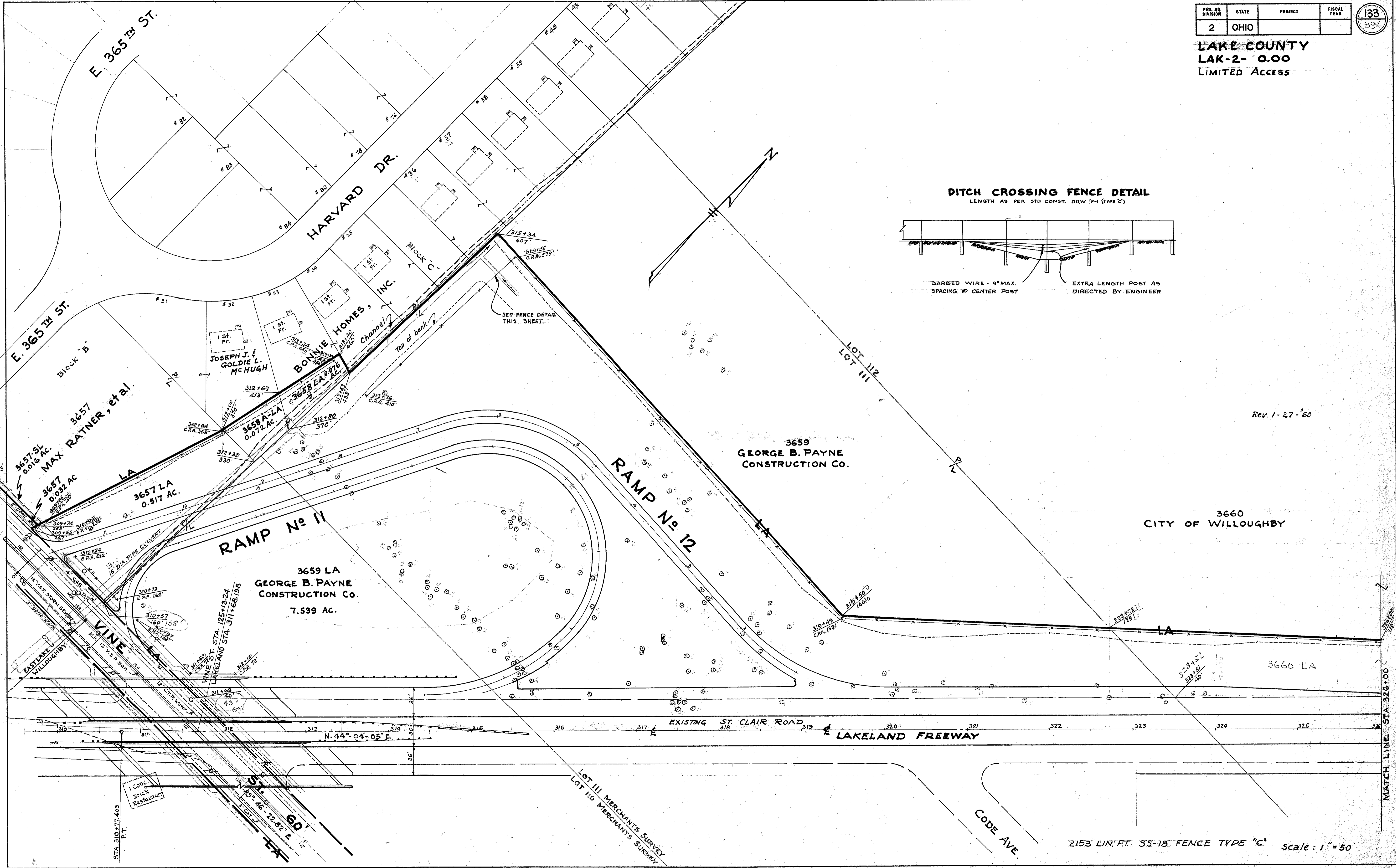
133
394

LAKE COUNTY
LAK-2- 0.00
LIMITED ACCESS

DITCH CROSSING FENCE DETAIL
LENGTH AS PER STD. CONST. DRW (F-1 (TYPE 'C'))

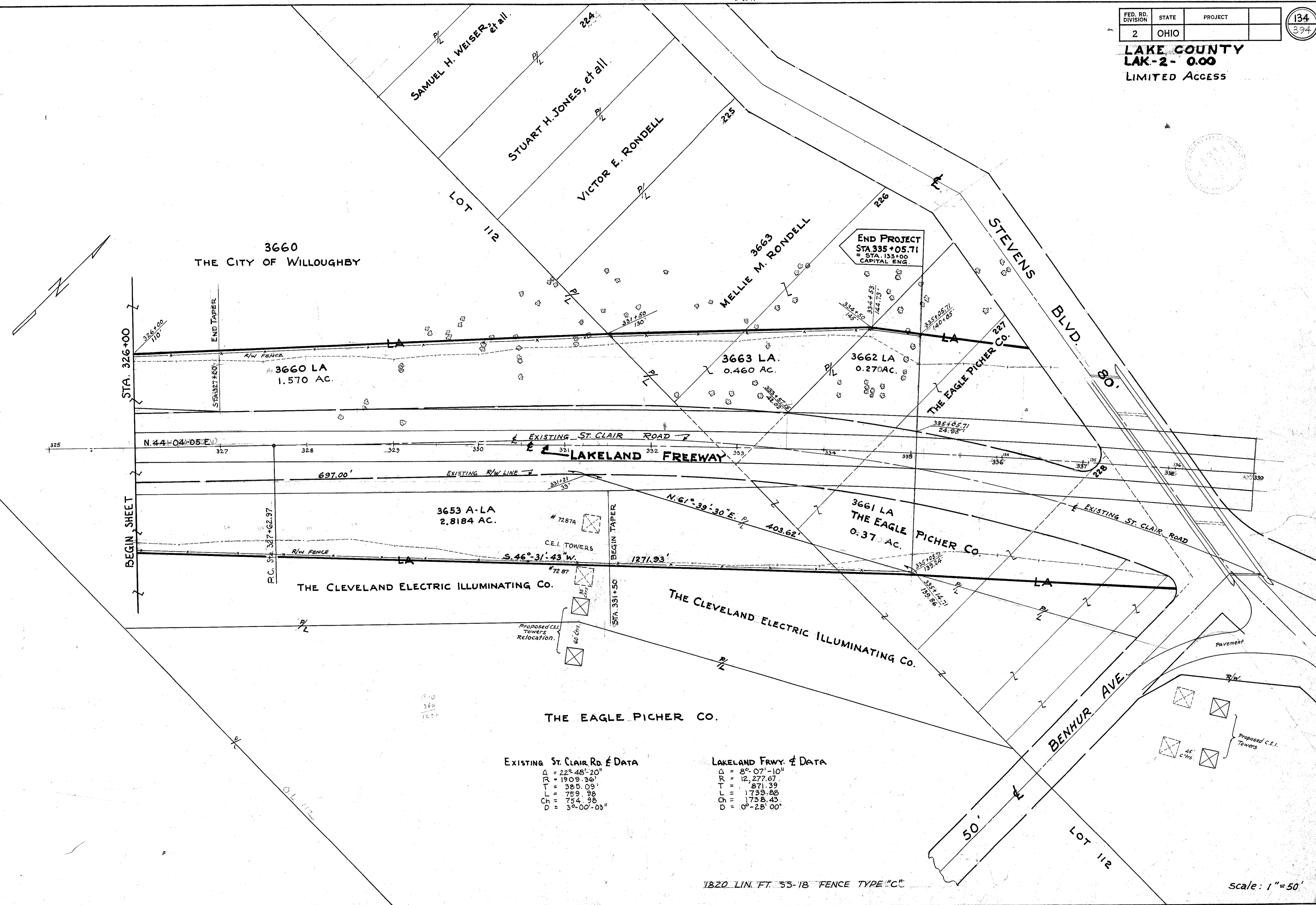


Rev. 1-27-'60



2153 LIN. FT. SS-18 FENCE TYPE "C" scale: 1" = 50'

RIGHT OF WAY PLAN STA 310+00 TO STA. 326+00



EXISTING ST. CLAIR RD. DATA

$\Delta = 22^\circ 48' 20''$
 $R = 1909.36'$
 $T = 385.09'$
 $L = 759.98'$
 $Ch = 754.98'$
 $D = 3^\circ 00' 03''$

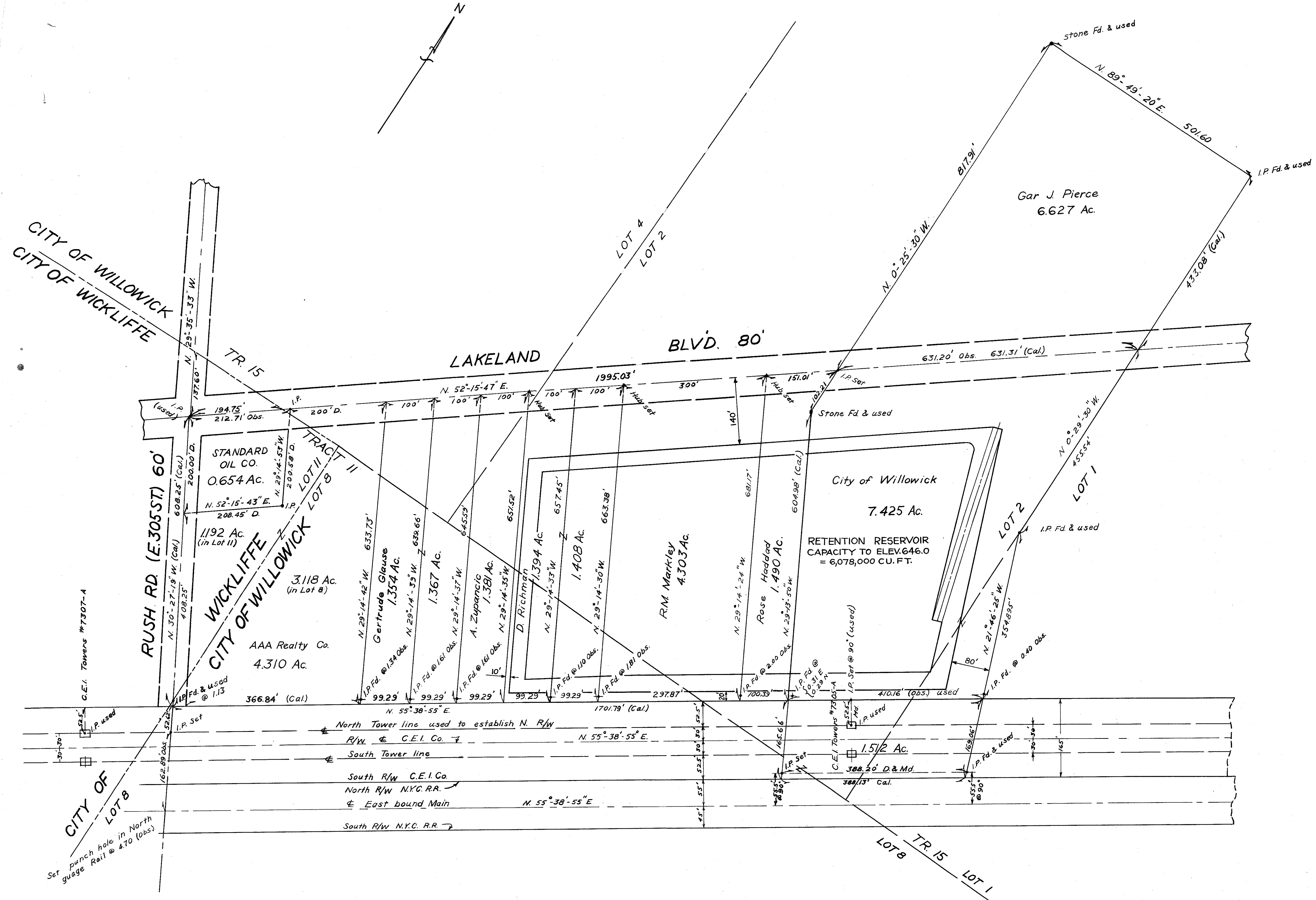
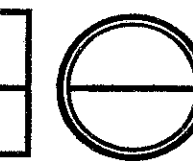
LAKELAND FRWY. DATA

$\Delta = 8^\circ 07' 10''$
 $R = 12,277.67'$
 $T = 871.39'$
 $L = 1739.88'$
 $Ch = 1738.43'$
 $D = 0^\circ 28' 00''$

1820 LIN. FT. SS-18 FENCE TYPE "C"

scale: 1" = 50'

FED. RD. DIVISION	STATE	PROJECT
2	OHIO	



R/W AC'D. BY CITY

STATE OF OHIO
DEPARTMENT OF HIGHWAYS
SECTION LAK 2-0.00

PLAT SHOWING BALANCED SURVEY AND
ACREAGE OF LOTS EASTERLY OF RUSH RD.
FOR RETENTION RESERVOIR.
CITY OF WILLOWICK
CITY OF WICKLIFFE

Scale: 1" = 100' Lake County 7-1-59

NOTE: ALL ACREAGES SHOWN ARE NET.

V. S. P. July 1 1959