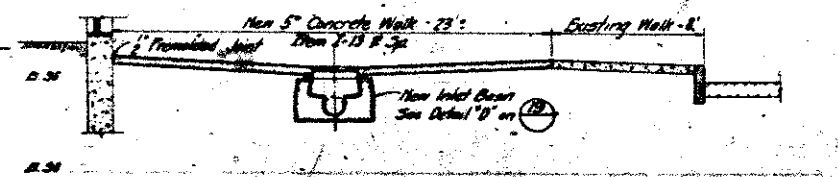




PLAN  
Scale 1" = 20'



SECTION C-C  
Scale 1" = 3'



SECTION A-A  
Scale 1" = 3'

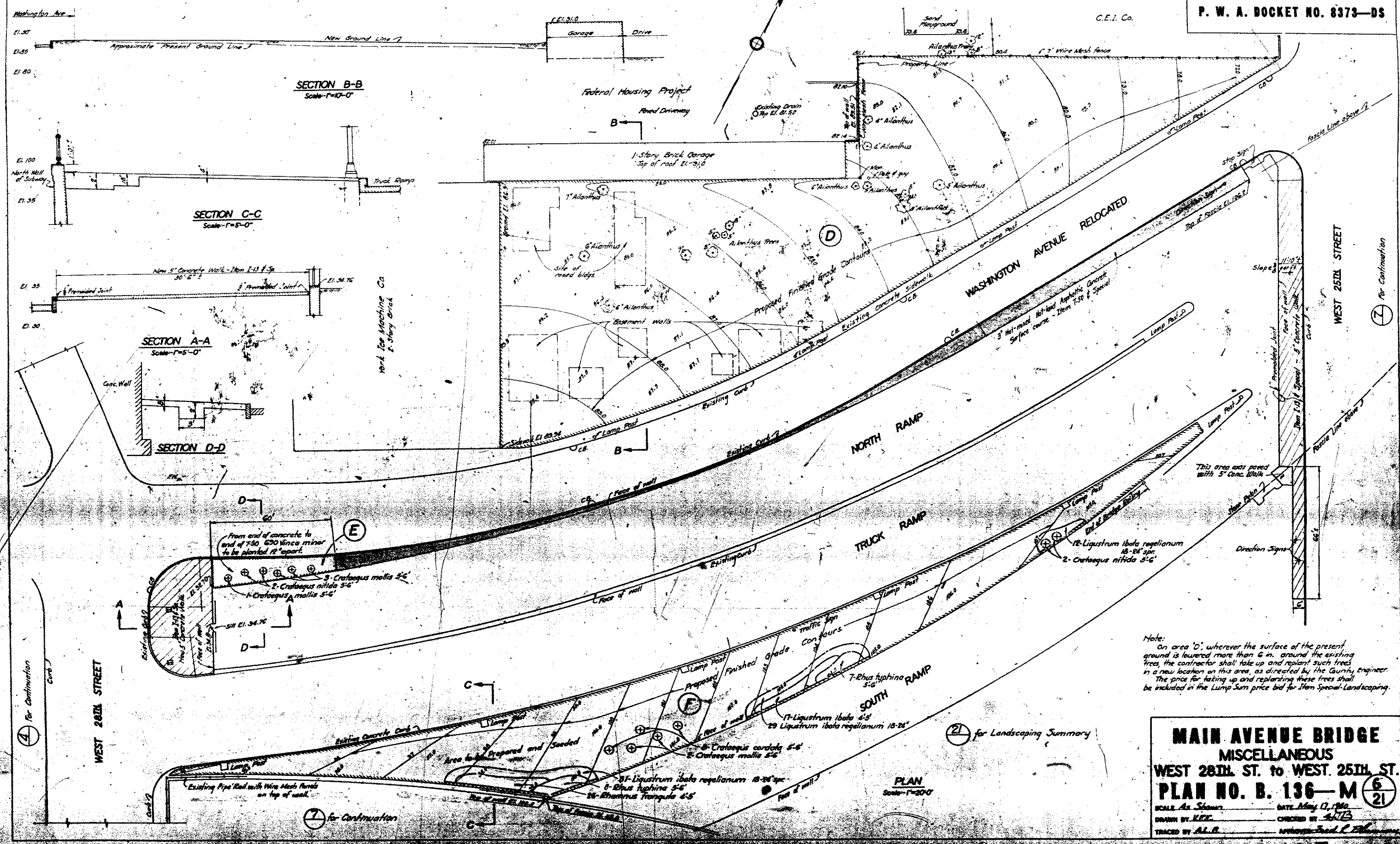


SECTION B-B  
Scale 1" = 3'

**MAIN AVENUE BRIDGE**  
**MISCELLANEOUS**  
**W. 29TH ST. to W. 28TH ST. - GENERAL**  
**PLAN NO. B. 136-M** 1/21

SCALE As Shown  
 DATE May 17, 1940  
 DRAWN BY Y.C.E.  
 CHECKED BY J.T.B.  
 INCHES BY Y.C.E.

Main Ave. Sewer Corridor 9-10-40  
1-12-40 9-10-40

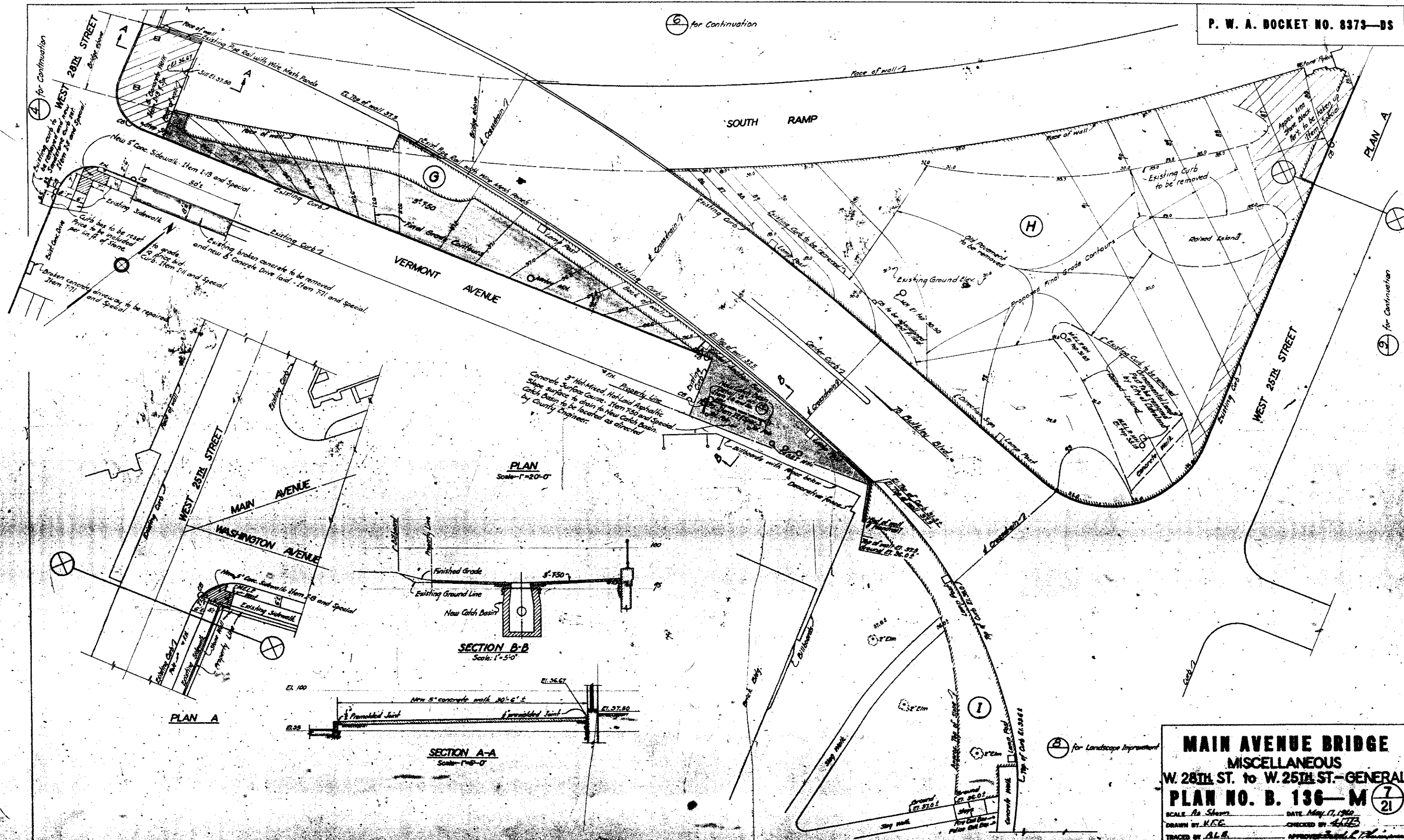


Note:  
 On area 'D', wherever the surface of the present ground is lowered more than 6 in. around the existing trees, the contractor shall take up and replant such trees in a new location on this area, as directed by the Gurney Engineer. The price for taking up and replanting these trees shall be included in the Lump Sum price bid for Item Special-Landscaping.

**MAIN AVENUE BRIDGE**  
 MISCELLANEOUS  
 WEST 28TH ST. to WEST. 25TH ST.  
**PLAN NO. B. 136-M** (6/21)  
 SCALE As Shown DATE May 17, 1960  
 DRAWN BY KEE CHECKED BY AFB  
 TRACED BY A.L.S. APPROVED Fred L. Blum



6 for Continuation



4 for Continuation

PLAN A

2 for Continuation

PLAN Scale: 1"=20'-0"

SECTION B-B Scale: 1"=5'-0"

SECTION A-A Scale: 1"=5'-0"

PLAN A

3 for Landscape Improvement

**MAIN AVENUE BRIDGE**  
**MISCELLANEOUS**  
**W. 25TH ST. to W. 25TH ST.-GENERAL**  
**PLAN NO. B. 136-M** 7/21

SCALE As Shown DATE May 17, 1962  
 DRAWN BY N.E.C. CHECKED BY A.L.B.  
 TRACED BY A.L.B. APPROVED R. P. Thompson