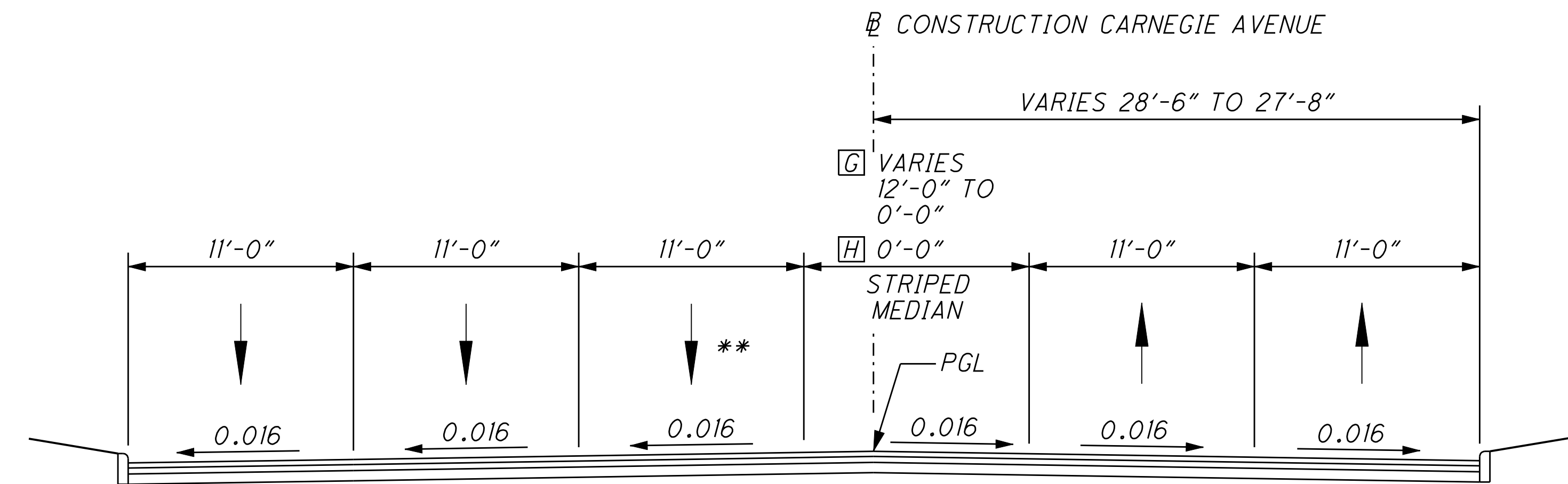


NORMAL SECTION - CARNEGIE AVENUE

SECTION APPLIES:  
 STA. 54+03.75 TO STA. 58+95.13 = 491.38 LIN. FT.  
 [C] STA. 63+46.33 TO STA. 64+25.27 = 78.94 LIN. FT.  
 TOTAL = 570.32 LIN. FT.

- [A] STA. 54+03.75 TO STA. 57+09.83
- [B] STA. 57+09.83 TO STA. 58+95.13
- [D] STA. 54+03.75 TO STA. 57+07.13
- [E] STA. 57+07.13 TO STA. 57+37.13
- [F] STA. 57+37.13 TO STA. 58+95.13

\* DIRECTION REVERSED STA. 63+46.33 TO STA. 64+25.27



NORMAL SECTION - CARNEGIE AVENUE

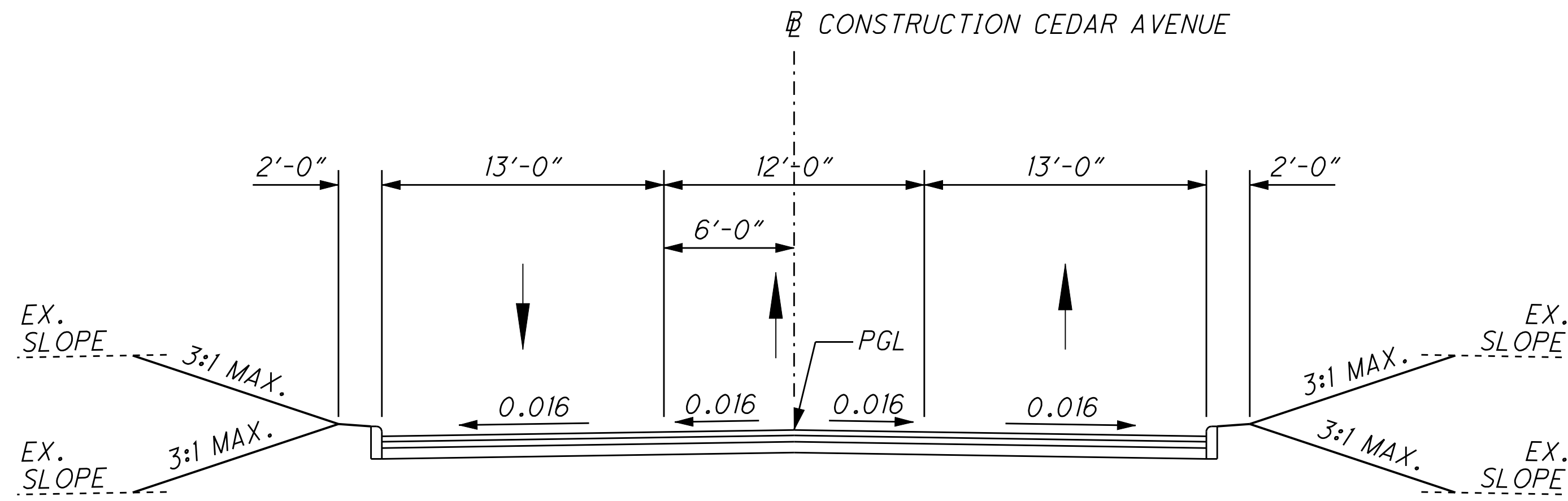
SECTION APPLIES:  
 STA. 65+68.95 TO STA. 73+05.88 = 736.90 LIN. FT.

- [G] STA. 65+68.95 TO STA. 68+55.61
- [H] STA. 68+55.61 TO STA. 73+05.88

\*\* DIRECTION REVERSED STA. 69+00.00 TO STA. 73+05.88

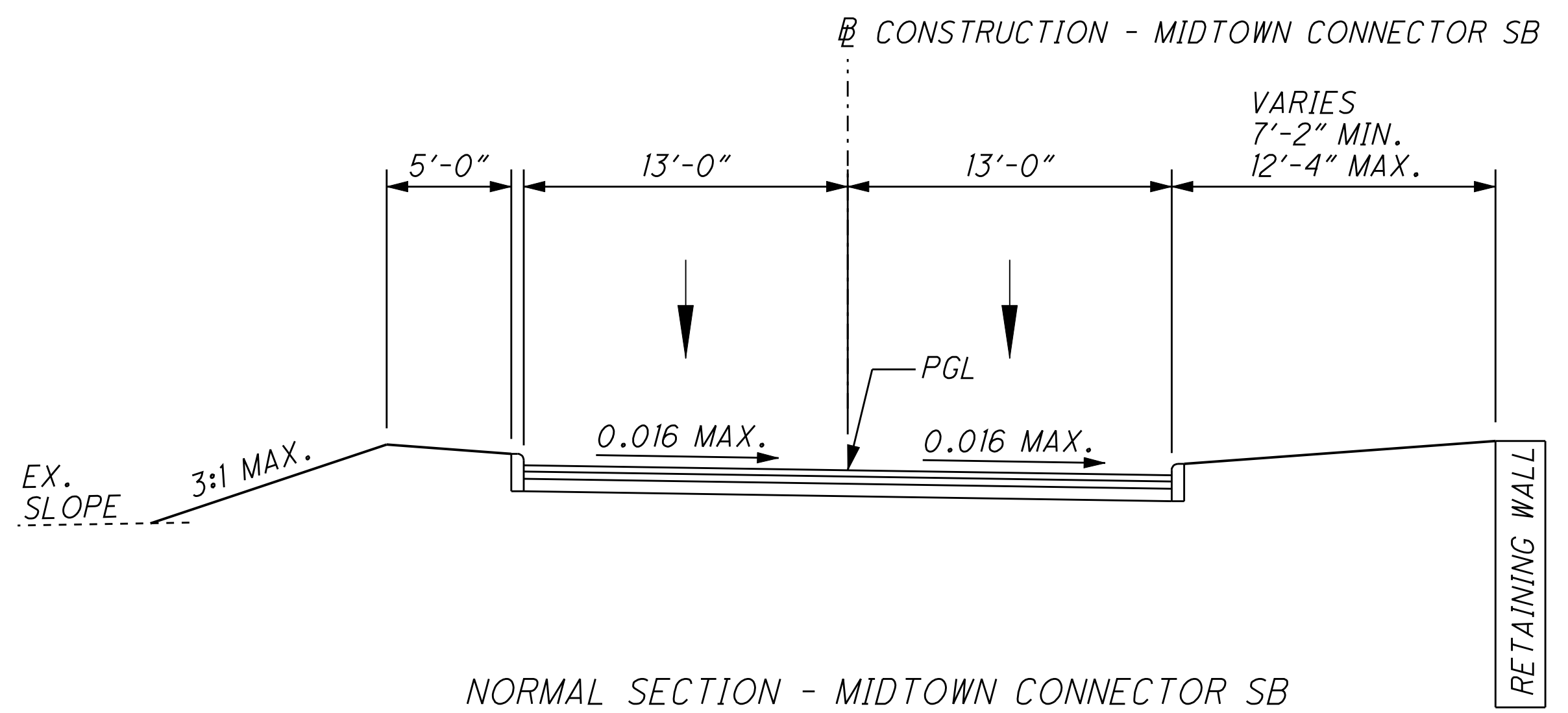
p:\pr40566\cadd\rdwy\sh\t\CCG5\25795gy003.dgn

p:\pr40566\cadd\rdwy\sh\t\CCG5\25795gy003.dgn



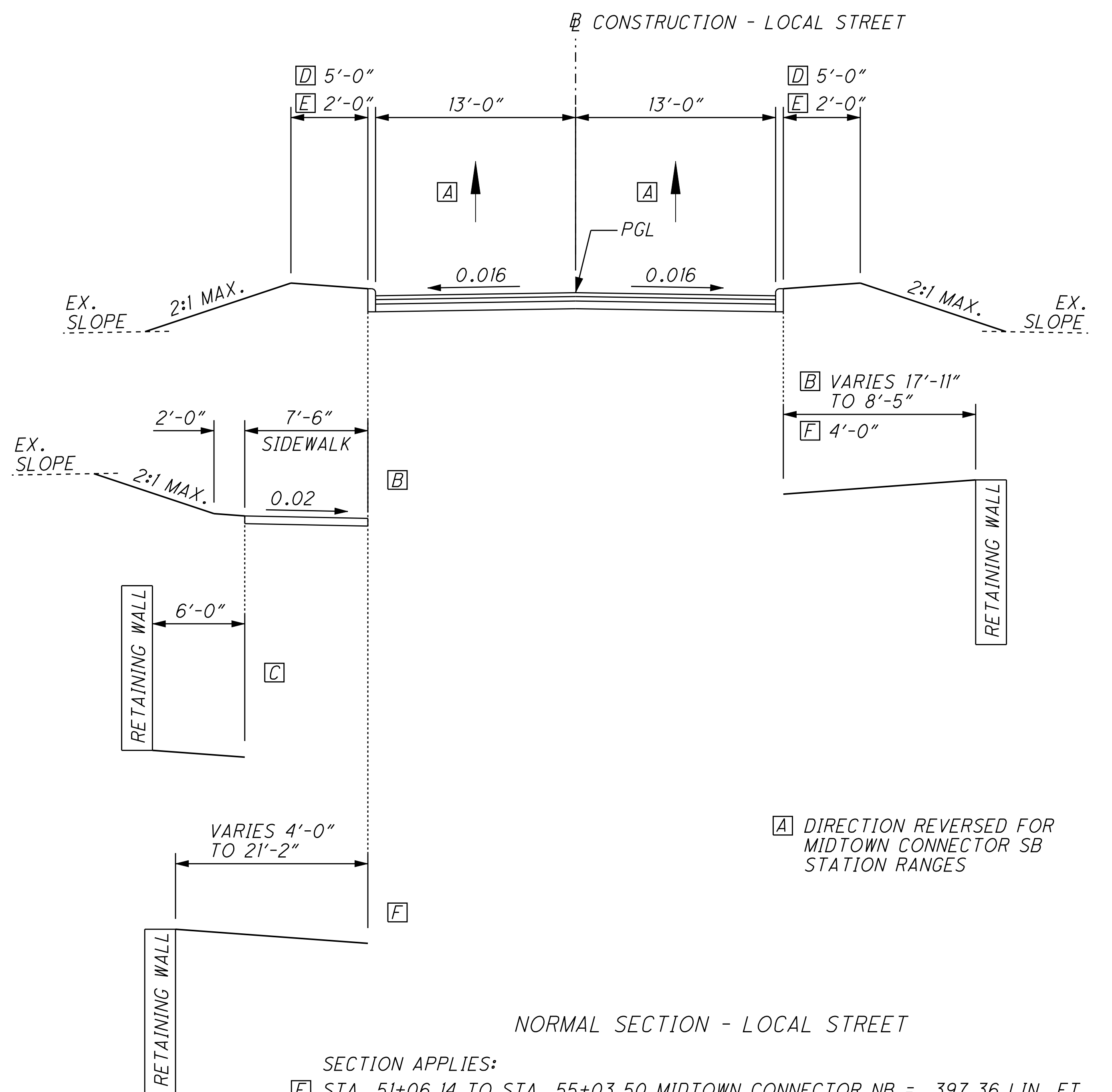
NORMAL SECTION - CEDAR AVENUE

SECTION APPLIES:  
 STA. 11+90.37 TO STA. 12+95.28 = 104.91 LIN. FT.  
 STA. 13+98.71 TO STA. 15+38.91 = 140.20 LIN. FT.  
 TOTAL = 245.11 LIN. FT.



NORMAL SECTION - MIDTOWN CONNECTOR SB

SECTION APPLIES:  
 STA. 53+53.15 TO STA. 54+28.11 = 74.96 LIN. FT.



NORMAL SECTION - LOCAL STREET

SECTION APPLIES:  
 [E] STA. 51+06.14 TO STA. 55+03.50 MIDTOWN CONNECTOR NB = 397.36 LIN. FT.  
 [F] STA. 61+98.97 TO STA. 67+61.75 MIDTOWN CONNECTOR NB = 562.78 LIN. FT.  
 [D] STA. 55+90.06 TO STA. 60+12.63 MIDTOWN CONNECTOR SB = 422.57 LIN. FT.  
 [B] STA. 61+67.04 TO STA. 67+85.75 MIDTOWN CONNECTOR SB = 618.71 LIN. FT.  
 TOTAL = 2,001.42 LIN. FT.

[C] STA. 62+49.18 TO STA. 65+60.09 MIDTOWN CONNECTOR SB

[A] DIRECTION REVERSED FOR MIDTOWN CONNECTOR SB STATION RANGES

