

STATE OF OHIO
DEPARTMENT OF HIGHWAYS
CUY-71-18.54
CUY-90-13.81
CUYAHOGA COUNTY
CITY OF CLEVELAND

The Total Number of Sheets appearing on the Plans shall be considered to read 504 instead of 478.

ORIGINAL CONSTRUCTION OF CFNS
180901441, 184900012, 184900013, 184900015, 184900016, 184900017, 184900018, 184900019, 184900020, 184900021, 184900022, 184900023, 184900024, 184900025, 184900026, 184900027, 184900028, 184900029, 184900030, 184900031, 184900032, 184900033, 184900034, 184900035, 184900036, 184900037, 184900038, 184900039, 184900040, 184900041, 184900042, 184900043, 184900044, 184900045, 184900046, 184900047, 184900048, 184900049, 184900050, 184900051, 184900052, 184900053, 184900054, 184900055, 184900056, 184900057, 184900058, 184900059, 184900060, 184900061, 184900062, 184900063, 184900064, 184900065, 184900066, 184900067, 184900068, 184900069, 184900070, 184900071, 184900072, 184900073, 184900074, 184900075, 184900076, 184900077, 184900078, 184900079, 184900080, 184900081, 184900082, 184900083, 184900084, 184900085, 184900086, 184900087, 184900088, 184900089, 184900090, 184900091, 184900092, 184900093, 184900094, 184900095, 184900096, 184900097, 184900098, 184900099, 184900100

FED. RD. DIVISION	STATE	PROJECT	
2	OHIO	I-71-5(10) 245 I-90-1(57) 24	1 478

CUYAHOGA COUNTY
CITY OF CLEVELAND
MEDINA-CLARK INTERCHANGE
CUY-71-18.54
CUY-90-13.81

Revise Sheet Nos. 4, 7, 9, 41, 50, 53, 55, & 112
C.E.H. 10-27-65

Sheet Nos. 1-4 & 105 revised 5-9-66

Revised Sheet No. 200
C.E.H. 12-9-65

I-71-5(10) 245
I-90-1(57) 24
LIMITED ACCESS

1963 SPECIFICATIONS

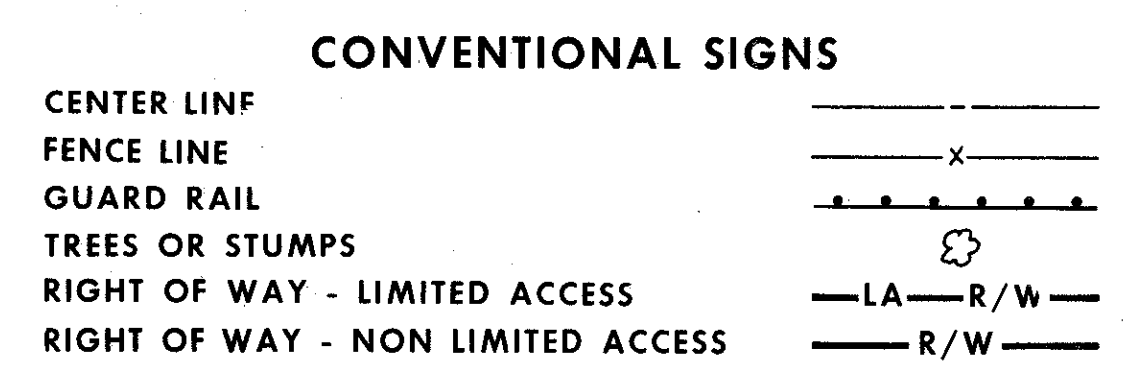
THE STANDARD SPECIFICATIONS OF THE STATE OF OHIO DEPARTMENT OF HIGHWAYS, INCLUDING CHANGES AND SUPPLEMENTAL SPECIFICATIONS LISTED IN THE PROPOSAL SHALL GOVERN THIS IMPROVEMENT.

I HEREBY APPROVE THESE PLANS AND DECLARE THAT THE MAKING OF THIS IMPROVEMENT WILL NOT REQUIRE THE CLOSING TO TRAFFIC OF THE HIGHWAY AND THAT PROVISIONS FOR THE MAINTENANCE AND SAFETY OF TRAFFIC WILL BE AS SET FORTH IN THE PLANS AND ESTIMATE.

THE RIGHT OF WAY FOR THIS IMPROVEMENT WILL BE PROVIDED BY THE STATE OF OHIO.

THIS IMPROVEMENT IS ESPECIALLY DESIGNED FOR THROUGH TRAFFIC AND HAS BEEN DECLARED A LIMITED ACCESS HIGHWAY OR FREEWAY BY ACTION OF THE DIRECTOR OF HIGHWAYS IN ACCORDANCE WITH THE PROVISIONS OF SECTION 5511.02 OF THE REVISED CODE OF OHIO

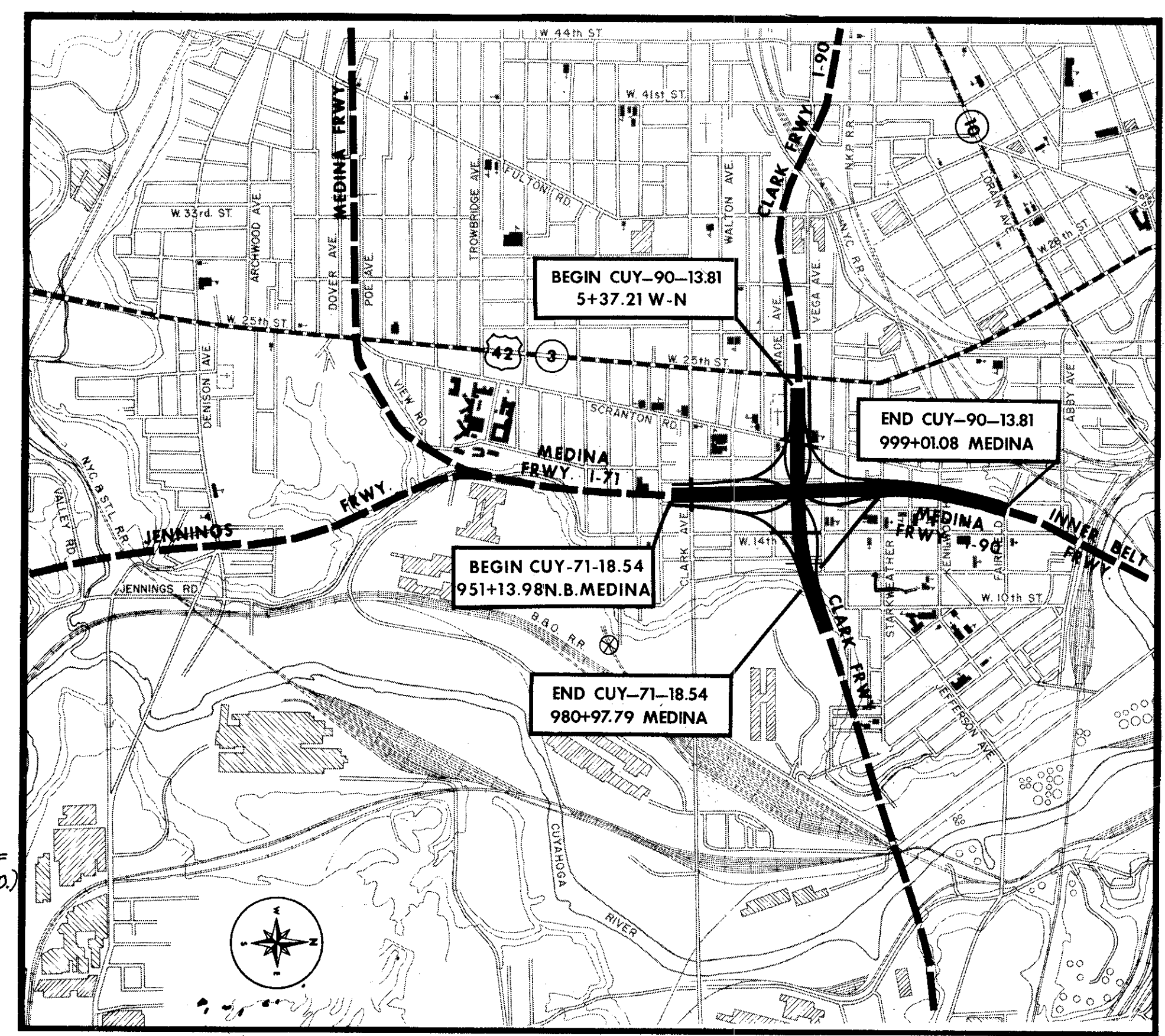
MICROFILMED
OCT 26 1982



INDEX OF SHEETS

1	TITLE SHEET	119	EXISTING DRAINAGE STRUCTURES
2	SCHEMATIC PLAN	120-121	UNDERDRAIN SUMMARY
3-5	GENERAL NOTES	122-123	UNDERDRAIN DETAILS
6-10	SUMMARY OF QUANTITIES	127A, 134A, 24-162	WATER MAIN RELOCATION
11-15	TYPICAL SECTIONS	163-169	LANDSCAPING PLANS
16	TYPICAL SECTION DETAILS	170-189A-190	TRAFFIC CONTROL PLANS
17	GEOMETRIC PLAN	209A, 209B, 191-209	LIGHTING PLANS
18-19	GEOMETRIC DATA	210	CENTER LINE SURVEY PLAN
20	TRAVERSE TIES	211-246	RIGHT OF WAY
21-23	TEMPORARY RUNAROUNDS	247	CROSS-SECTION LAYOUT
24-29	PAVEMENT PLANS	248-326	CROSS-SECTIONS
30	APPROACH SLAB AND PAVEMENT DETAILS	327	BRIDGES-GENERAL NOTES
31	CUL-DE-SAC AND DRIVEWAY DETAILS	328-340	BRIDGE NO. CUY-90-1449
32	DRIVEWAY DETAILS	341-355	BRIDGE NO. CUY-90-1433, 1433L
33-34	APPROACH SLAB DETAILS	356-363	BRIDGE NO. CUY-71-1861
35	RESURFACING DETAILS	364-364A-380	BRIDGE NO. CUY-90-1395
36-41	GRADING PLANS	381-392	WALL NO. 91-91A
42-47	SLOPE TREATMENT	408A, 408B, 393-411	BRIDGE NO. CUY-290-0040
48-55	QUANTITY CALCULATIONS	412-424	BRIDGE NO. CUY-290-0031
56-68	PROFILES	425-438	BRIDGE NO. CUY-90-1406
69-75	EXISTING UTILITIES AND PAVEMENT REMOVAL	439-452	BRIDGE NO. CUY-290-0030
76-81	DRAINAGE PLANS	453-468	BRIDGE NO. CUY-71-1886
82-84	OUTFALL SEWER PLAN-PROFILE	469-473	BRIDGE NO. CUY-290-0051
85-86	SANITARY DIVERSION SEWER PLAN-PROFILE	474-477	WALLS NO. 92-95
87-111	SEWER PROFILES	478	ESTIMATED QUANTITIES, WALLS 92-95
112	SEPARATION CHAMBERS	479-504	RELOCATION OF CITY OF CLEVELAND M.E.L.P. UTILITIES
113-117	DRAINAGE DETAILS		
118	MISCELLANEOUS DETAILS		

MEDINA-CLARK INTERCHANGE



DELIVERY POINT: B.&O. R.R. CLEVELAND, OHIO AVERAGE HAUL: 1 MILE

LINE DATA

	CUY.71-18.54	CUY. 90-13.81
BEGIN PROJECT	STA. 951+13.98 N.B. MEDINA	STA. 5+37.21 LANE W-N (42+45.18 W-N = 990+93.35 MED.)
END PROJECT	STA. 980+97.79 MEDINA	STA. 999+01.08 MEDINA
LENGTH OF PROJECT	2983.81 FT. OR 0.565 MILES	4515.70 FT. OR 0.855 MILES
BEGIN WORK	STA. 950+36.00 N.B. MEDINA	STA. 0+00-253' LANE W-N
END WORK	STA. 980+97.79 MEDINA	STA. 14+22 INNERBELT VIADUCT
LENGTH OF WORK	3061.79 FT. OR 0.577 MILES	6340.28 FT. OR 1.200 MILES
BEGIN WORK	STA. 928+50.00	
END WORK	STA. 959+55.00	
LENGTH OF WORK	3105.00 FT. OR 0.588 MILES	
LENGTH OF WORK	6166.79 FT. OR 1.167 MILES	
LENGTH OF PROJECTS	7499.51 FT. OR 1.420 MILES	
LENGTH OF WORK	12,507.07 FT. OR 2.368 MILES	

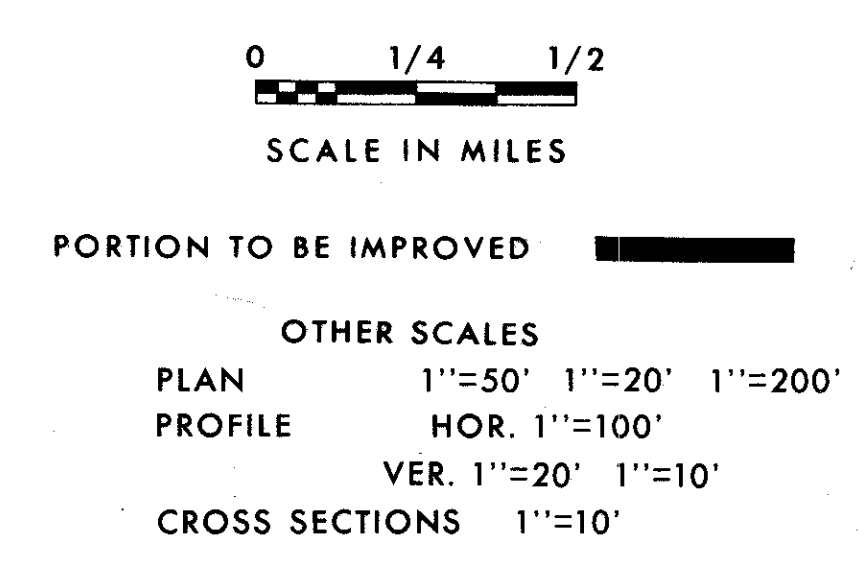
PREPARED AND RECOMMENDED BY
HOWARD, NEEDLES, TAMMEN & BERGENDOFF
CONSULTING ENGINEERS
KANSAS CITY CLEVELAND NEW YORK

H.G. SOURS
ASSOCIATE
COLUMBUS

SUPPLEMENTAL SPECIFICATIONS

NUMBER	DATE	NUMBER	DATE
L-120	R 1-2-62	I-212	R G-23-61
S-101	7-12-62	M-106.3(c)	2-17-59
S-307	10-1-64	M-106.6(d)	R 4-1-58
C.E. 101.04	5-22-56	M-206.7	9-28-62
I-129	R 4-5-61	T-335	10-28-63
M-106.11	1-26-61	M-109.28	R 8-12-59

LOCATION MAP




STANDARD DRAWINGS

NUMBER	DATE	NUMBER	DATE
AS-1-54	7-5-62	G-7.07	4-1-64
L-1	4-1-50	I-1	11-15-60
L-2	4-1-50	I-8 M.H. No. 1	2-1-63
L-3	4-1-50	I-8 M.H. No. 1-A	2-1-63
L-3-A	4-1-50	I-8 M.H. No. 2	2-1-63
RI-1	9-1-64	I-8 I. No. 2	2-1-63
DR-1	1-3-55	I-8 I. No. 2-A	2-1-63
F-1	2-1-63	I-8 C.B. 2-2-A & B	2-1-63
F-3	2-1-63	I-8 C.B. No. 3	2-1-63
T-35	1-2-56	I-8 C.B. No. 3-A	2-1-63
B.T.70.71	11-15-60	I-8 C.B. No. 5	2-1-63
B-T.71 R	3-2-53	I-8 C.B. No. 6	2-1-63
L.J. No.1	7-1-55	I-14 G	1-22-52
T.J.	9-12-60	AR-1-57	4-2-62
FACI-1	2-25-64	FSB-1-62	1-15-63
FACI-2	2-25-64	RB-1-55	2-2-59
I-12	2-1-63	SD-1-63 (shfts)	11-12-63
I-15 No.1	11-15-60		
I-15 No. 2-A	8-17-60		
I-15 No. 6	2-1-63		
I-21-23	3-10-64		

DEPARTMENT OF COMMERCE
BUREAU OF PUBLIC ROADS

APPROVED: _____
DIVISION ENGINEER DATE

FILE NO. CUYAHOGA COUNTY
SEC. CUY-71-18.54, CUY-90-13.81
DATE OF LETTING 196
CONTRACT NO. 00327



8/14/91 SH. 2
MISSING DJK

10/16/91 SH. 5 191-209
MISSING DJK