

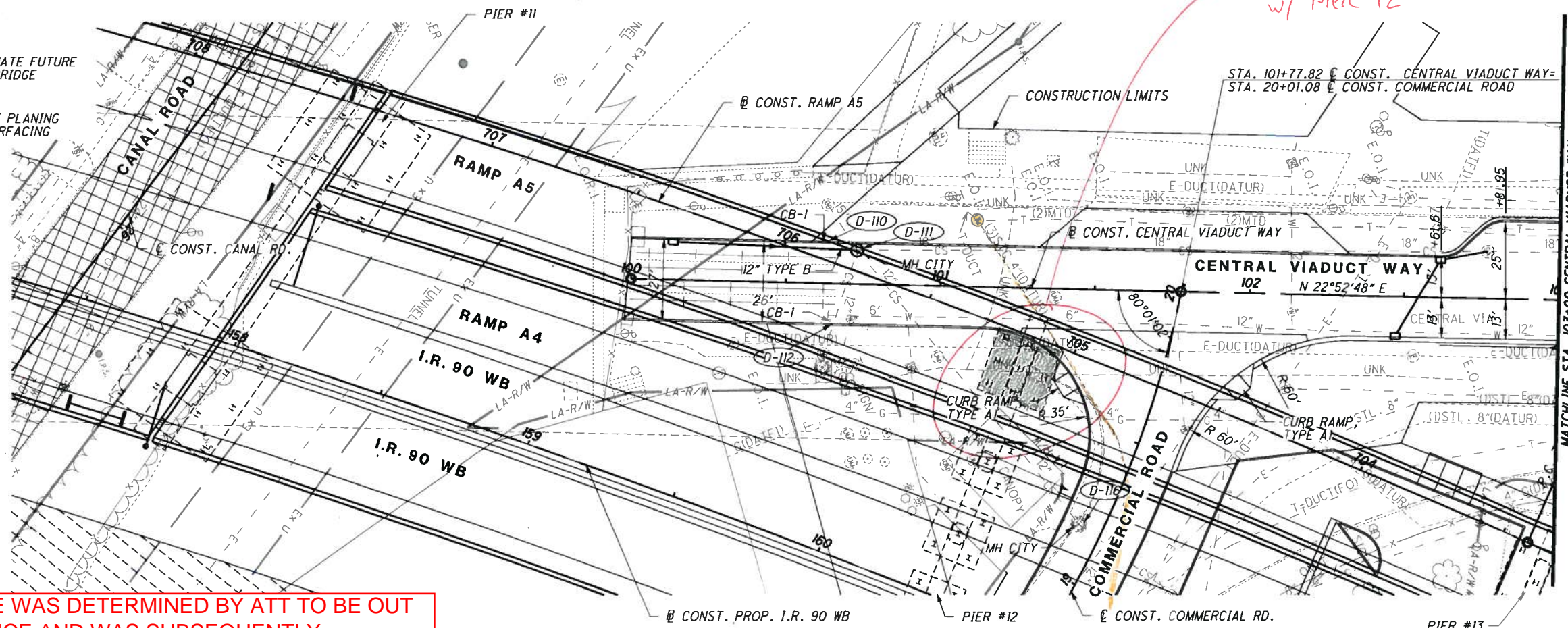


NOTE: SEE DWG. NOS. SP-001 TO SP-016 FOR ALIGNMENT INFORMATION.
 SEE DWG. NO. ID-003 FOR INTERSECTION DETAILS.
 SEE DWG. NOS. LS-005 TO LS-006 FOR LANDSCAPING AND SIDEWALK
 DETAILS.

LEGEND

-  APPROXIMATE FUTURE I-90 EB BRIDGE
-  PAVEMENT PLANING AND RESURFACING



THIS LINE WAS DETERMINED BY ATT TO BE OUT OF SERVICE AND WAS SUBSEQUENTLY REMOVED DURING THE EXCAVATION OF PIER 12 FOUNDATION.



3/30/2011 10:24:00 AM
 Model: Sheet1
 File: 49633-S-RD-PLN11.dgn

CORRECTED BY:
 VERIFIED BY:
 CHECKED BY:
 BACKCHECKED BY:
 MADE BY:



NO.	REVISIONS	DATE
A	INTERIM SUBMITTAL	12/09/2010
B	FINAL SUBMITTAL	03/30/2011

DESIGN AGENCY
WALSH HNTB
 WALSH CONSTRUCTION



ROADWAY
 GATEWAY



HORIZONTAL
 SCALE IN FEET
 1" = 40'

DESIGNED: EJK
 CHECKED: JRG
 DWG. NO. PP-025

STREET PLAN AND PROFILE
 CENTRAL VIADUCT WAY
 STA. 100+00 TO STA. 103+00

CUY-90-14.90