
 You forwarded this message on 5/18/2011 9:08 AM.
Attachments can contain viruses that may harm your computer. Attachments may not display correctly.

Ornette Gibson

From: Paul Fatica [faticap@ksassociates.com] **Sent:** Tue 5/17/2011 5:15 PM
To: mhedrick@walshgroup.com; curtice.malone@dot.state.oh.us; thomas.hyland@dot.state.oh.us; gta1007util@gmail.com
Cc: kfertal@hntb.com; ornette.gibson@dot.state.oh.us; jim.breitinger@hdrinc.com; lciborek@mbakercorp.com
Subject: FW: E. 9th St. Extension
Attachments:  [P79707-E 9th St.pdf\(739KB\)](#)

All,

Please take a look at Dominion East Ohio's Gas Relocation Plans along existing Commercial. I will review these as well. We will need to look at the redesign of the drainage at this area to see if this is feasible.

Paul

From: Richard L Householder [<mailto:richard.l.householder@dom.com>]
Sent: Tue 5/17/2011 3:26 PM
To: Paul Fatica
Cc: Paul E. Emery
Subject: E. 9th St. Extension

Paul,

Here is our plan for the Commercial Rd. relocation.

Richard

Richard Householder

Dominion East Ohio

320 Springside Drive

Akron, Ohio 44333

330-664-2477

Richard.L.Householder@dom.com

CONFIDENTIALITY NOTICE: This electronic message contains information which may be legally confidential and/or privileged and does not in any case represent a firm ENERGY COMMODITY bid or offer relating thereto which binds the sender without an additional express written confirmation to that effect. The information is intended solely for the individual or entity named above and access by anyone else is unauthorized. If you are not the intended recipient, any disclosure, copying, distribution, or use of the contents of this information is prohibited and may be unlawful. If you have received this electronic transmission in error, please reply immediately to the sender that you have received the message in error, and delete it. Thank you.

THE OWNER DOES NOT WARRANT THE ACCURACY, SUFFICIENCY, OR COMPLETENESS OF THIS DRAWING OR MAP FOR ANY PURPOSE, AND RELIANCE HEREON AND USE HEREOF IS AT THE RISK OF THE USER, WHO AGREES TO HOLD HARMLESS AND INDEMNIFY THE OWNER AGAINST ANY AND ALL LIABILITY IN CONNECTION WITH ITS USE.

GENERAL NOTES

- CONTRACTOR MUST MAINTAIN A SAFE WALKWAY FOR PEDESTRIAN TRAVELING THROUGH THE WORK ZONE.
- INGRESS AND EGRESS TO DRIVEWAYS TO BE MAINTAINED WHEN PRACTICAL FOR CONSTRUCTION.
- DEO CONTRACTOR IS TO FOLLOW PCB PIPELINE GUIDELINES:
 - PCB ZONE IS GREEN:
 - ABANDONED PIPE TO BE PURGED AND CAPPED ACCORDING TO DOMINION SOP. CONTRACTOR IS TO ABANDON AND PURGE ALL MAINS. GROUT WILL NOT BE NEEDED AS MAINLINE IS WITHIN A GREEN PCB ZONE.
 - REMOVED PIPE TO BE PURGED AND DISPOSED OF BY THE DEO CONTRACTOR.
- ALL PAVEMENT OPENINGS TO BE RESTORED PER CITY OF CLEVELAND REQUIREMENTS.
- ALL RESTORATION MUST BE COMPLETED IMMEDIATELY AFTER GAS MAIN INSTALLATION.
- CONTRACTOR IS RESPONSIBLE FOR ALL TEMPORARY RESTORATION AND ITS MAINTENANCE UNTIL FINAL RESTORATION IS COMPLETE.
- CITY OF CLEVELAND TO BE CONTACTED (2) WORKING DAYS BEFORE START OF CONSTRUCTION. CALL BENJAMIN STOCK, P.E., 216-664-2384.
- CONTRACTOR MUST CALL OUPS AT LEAST TWO (2) WORKING DAYS BEFORE STARTING WORK.
- ONE LANE OF TRAFFIC MUST BE MAINTAINED IN BOTH DIRECTIONS DURING NON-CONSTRUCTION HOURS.
- SUPPORTING OF EXISTING UTILITY POLES DURING CONSTRUCTION IS THE RESPONSIBILITY OF THE CONTRACTOR, INCLUDING MAKING THE ARRANGEMENTS WITH THE 3RD PARTY TO COORDINATE THE WORK.
- CONTRACTOR TO GAUGE LINES AND USE DOUBLE BYPASSES AS REQUIRED.
- CONTRACTOR SHALL ADHERE TO ALL ASPECTS OF THE DEO CORROSION POLICY WHEN WORKING ON STEEL MAINS AND SERVICES.
- DEO WILL PAY FOR ANY AND ALL NON-DESTRUCTIVE TESTING (NDT) OF WELDS. THE CONTRACTOR SHALL ASSIST THE NDT CONTRACTOR WHERE NEEDED AT NO ADDITIONAL COST TO DEO.

MAINTENANCE OF TRAFFIC

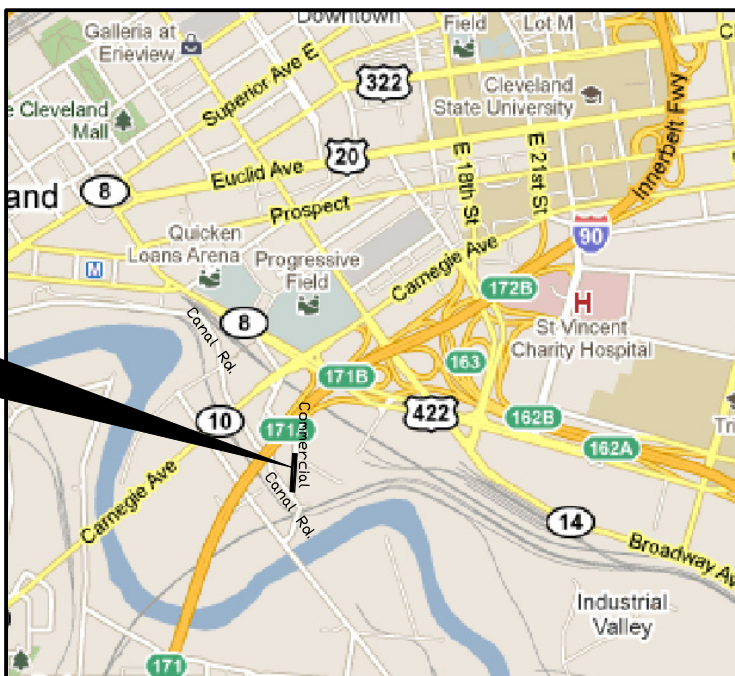
ALL TRAFFIC SIGNS, BARRICADES, DEVICES, AND TRAFFIC CONTROL PERSONNEL, FOR THE SAFETY AND CONTROL OF PEDESTRIAN AND VEHICLE TRAFFIC, FOR THE WORK AREA SHALL BE FURNISHED, AND BE THE RESPONSIBILITY OF THE DEO CONTRACTOR, AT ALL TIMES.

ALL ABOVE STATED ITEMS SHALL BE IN ACCORDANCE WITH THE REQUIREMENTS OF:
THE OHIO MANUAL OF UNIFORM TRAFFIC CONTROL DEVICES FOR STREETS AND HIGHWAYS,
 INCLUDING BUT NOT EXCLUSIVE OF O.R.C 614.02, 614.03



CUY - 90 - 14.90
E 9TH ST. EXTENSION
COMMERCIAL RD.
CITY OF CLEVELAND
CUYAHOGA COUNTY, OHIO

P#79707
1W0 7350156 - IP MAINLINE RELOCATION
1W0 7366543 - M TO C
1W0 7366553 - C TO M



PROJECT LOCATION

LOCATION MAP

INDEX OF SHEETS

TITLE SHEET	1
PLAN SHEET	2

TAKE DOWN PLAN

TAPPING EXISTING 8" STEEL IP MAIN IN (2) LOCATIONS WITH 3-WAY TEES.

GENERAL LEGEND

EXISTING LOW PRESSURE GAS LINE	— LP — LP —
EXISTING MEDIUM PRESSURE GAS LINE	— MP — MP —
EXISTING INTERMEDIATE PRESSURE GAS LINE	— IP — IP —
EXISTING HIGH PRESSURE GAS LINE	— HP — HP —
EXISTING TRANSMISSION LINE	— T P L —
EXISTING PRODUCTION GAS LINE	— P R O D —
EXISTING STORAGE LINE	— S T O R —
EXISTING UNDERGROUND CABLE	— UC — UC —
EXISTING UNDERGROUND TELEPHONE	— UT — UT —
EXISTING UNDERGROUND ELECTRIC	— UE — UE —
EXISTING UNDERGROUND FIBER OPTICS	— UFO — UFO —
EXISTING SANITARY SEWER	— SS — SS —
EXISTING STORM SEWER	— SD — SD —
EXISTING WATERMAIN	— WTR — WTR —
RIGHT OF WAY	— R/W —
CENTER LINE	— — —
EXISTING ROAD PAVEMENT	-----
EXISTING WALK/DRIVE	-----

CONTACTS

- PLANNING:**
 DAVID KANE - 216-736-5755 / KERTIS LIMPert - 216-736-6757
- ENVIRONMENTAL:**
 BRAD WILL - 330-664-2578
- LAND:**
 N/A
- GAS MEASUREMENT & REGULATION:**
 TOM AGOSTINO - 216-736-6912
- TAPPING & STOPPING:**
 RICK KAWIECKI - 330-664-2560
- CONSTRUCTION & MAINTENANCE:**
 MIKE ANDREJCAK - 216-736-6911 / RON COX - 216-736-5908
- CORROSION:**
 Chris Washington - 216-736-6575
- CONTRACTOR INSPECTION:**
 PHIL SAIN - 330-664-2549
- SURVEY:**
 N/A
- PROJECT MANAGER:**
 PAUL EMERY - 330-664-2421
- MUNICIPALITY(IES):**
 ODOT CURTIS MALONE - 216-584-2131
- DESIGNER:**
 RICHARD HOUSEHOLDER - 330-664-2477
- IN CASE OF EMERGENCY CALL 9-1-1, THEN:**
 DOMINION DISPATCH 216-736-6650
 DOMINION CUSTOMER SERVICE 800-362-7557
- DOMINION CUSTOMER SERVICE:**
 JIMMY MARTINEZ - 216-736-6907
 TONI ANDERSON - 216-736-5903
 DAVE DEWITT - 216-736-5901
 RICK MITCHELL - 216-736-6930

THE OWNER DOES NOT WARRANT THE ACCURACY, SUFFICIENCY, OR COMPLETENESS OF THIS DRAWING OR MAP FOR ANY PURPOSE, AND RELIANCE HEREON AND USE HEREOF IS AT THE RISK OF THE USER, WHO AGREES TO HOLD HARMLESS AND INDEMNIFY THE OWNER AGAINST ANY AND ALL LIABILITY IN CONNECTION WITH ITS USE.

MUNICIPALITY: Cleveland CSD	
TAX DIST: OH11281	COUNTY: CUYAHOGA
INV. DIV. 500	ZIP CODE: 44113
OPERATING AREA: 1W	COORD: 1452630, 15070454
PCB ZONE: GREEN	PIPELINE SYS. ID: WL1-295834425
CLASS LOCATION: 3	DESIGN CLASS LOCATION: 3
TEST MEDIUM: AIR	XRAY: NO
TEST PRESSURE: 150 PSI	SEGMENT MAOP: 95 PSI
TEST DURATION: 1 HOUR	SYSTEM MAOP: 95 PSI
O.U.P.S. DESIGN TICKET NO. A113701627	
SPECIFIED MINIMUM YIELD STRENGTH (SMYS): N/A	

OHIO UTILITIES PROTECTION SERVICE
2 WORKING DAYS BEFORE YOU DIG
CALL TOLL FREE 1-800-952-2764

REV./#	DESCRIPTION	DATE	BY

Dominion

E 9TH ST. EXTENSION

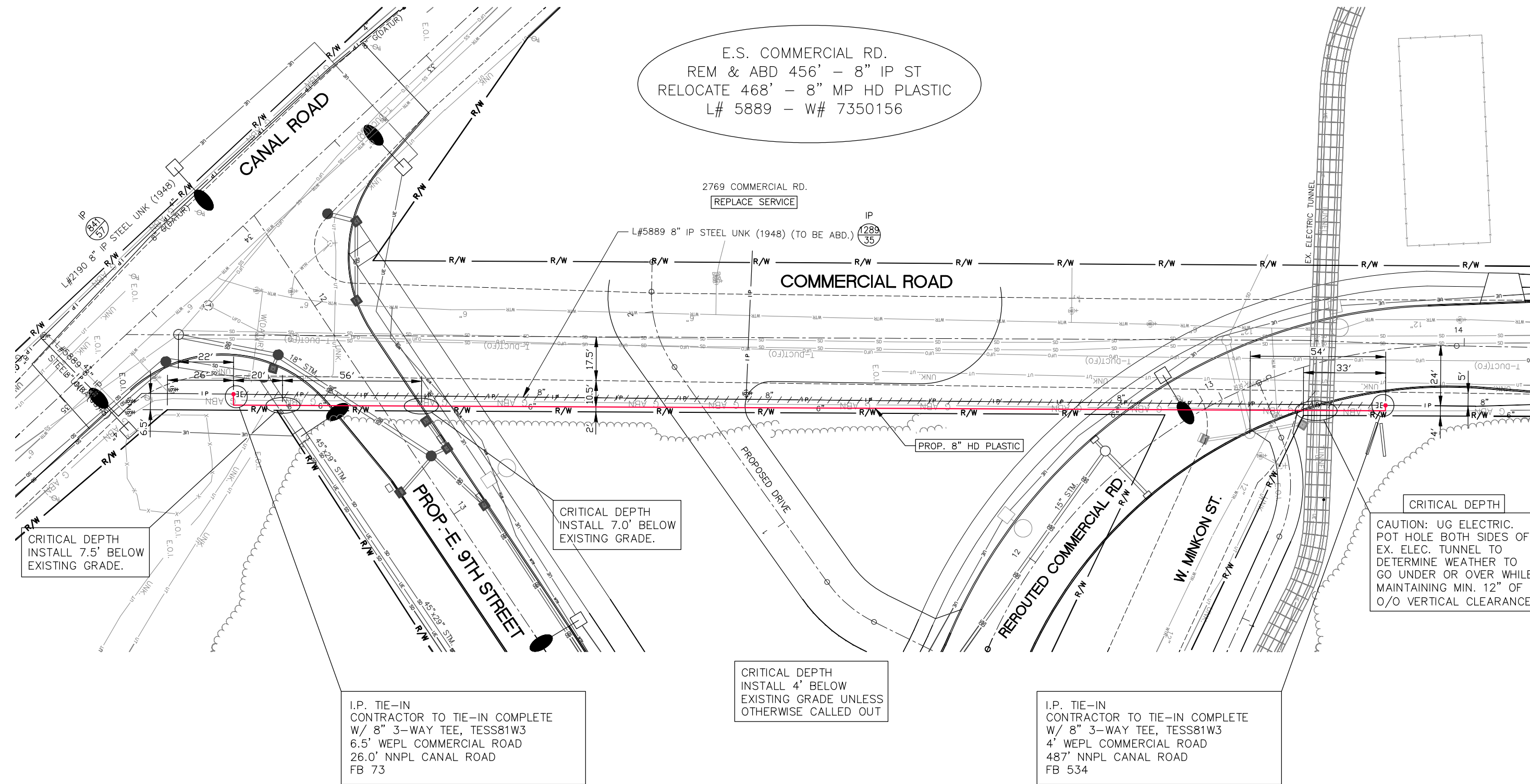
TITLE SHEET

DATE: 5/2011

1
2

PROJECT ID#: P79707

THE OWNER DOES NOT WARRANT THE ACCURACY, SUFFICIENCY, OR COMPLETENESS OF THIS DRAWING OR MAP FOR ANY PURPOSE, AND RELIANCE HEREON AND USE HEREOF IS AT THE RISK OF THE USER, WHO AGREES TO HOLD HARMLESS AND INDEMNIFY THE OWNER AGAINST ANY AND ALL LIABILITY IN CONNECTION WITH ITS USE.



E.S. COMMERCIAL RD.
 REM & ABD 456' - 8" IP ST
 RELOCATE 468' - 8" MP HD PLASTIC
 L# 5889 - W# 7350156

2769 COMMERCIAL RD.
 REPLACE SERVICE

CRITICAL DEPTH
 INSTALL 7.5' BELOW
 EXISTING GRADE.

CRITICAL DEPTH
 INSTALL 7.0' BELOW
 EXISTING GRADE.

I.P. TIE-IN
 CONTRACTOR TO TIE-IN COMPLETE
 W/ 8" 3-WAY TEE, TESS81W3
 6.5' WEPL COMMERCIAL ROAD
 26.0' NNPL CANAL ROAD
 FB 73

CRITICAL DEPTH
 INSTALL 4' BELOW
 EXISTING GRADE UNLESS
 OTHERWISE CALLED OUT

I.P. TIE-IN
 CONTRACTOR TO TIE-IN COMPLETE
 W/ 8" 3-WAY TEE, TESS81W3
 4' WEPL COMMERCIAL ROAD
 487' NNPL CANAL ROAD
 FB 534

CRITICAL DEPTH
 CAUTION: UG ELECTRIC.
 POT HOLE BOTH SIDES OF
 EX. ELEC. TUNNEL TO
 DETERMINE WEATHER TO
 GO UNDER OR OVER WHILE
 MAINTAINING MIN. 12" OF
 O/O VERTICAL CLEARANCE.



REV#	DATE	BY	DESCRIPTION

E 9TH ST. EXTENSION

PLAN SHEET

DATE:
5/2011

2
2

PROJECT ID#:
P79707