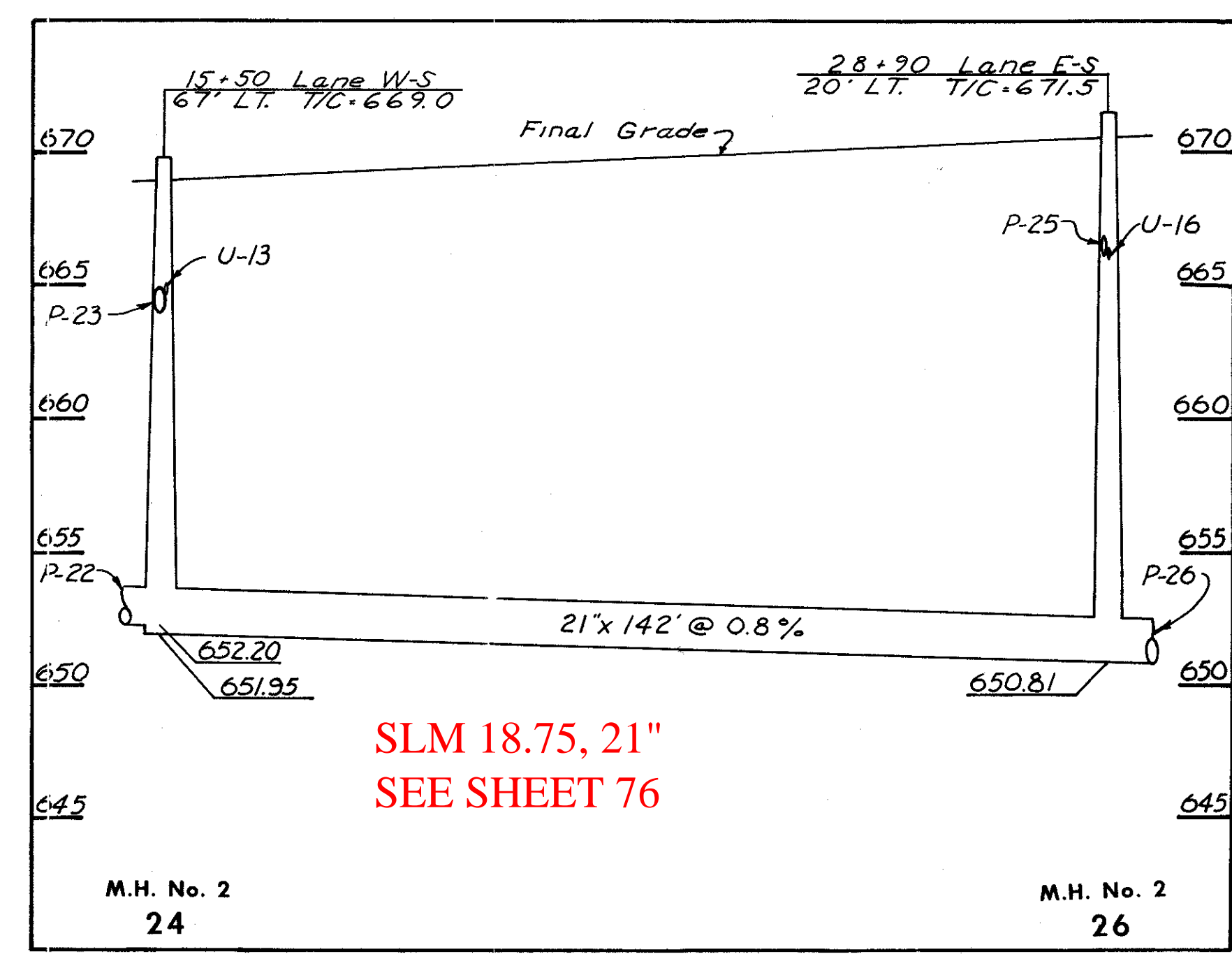
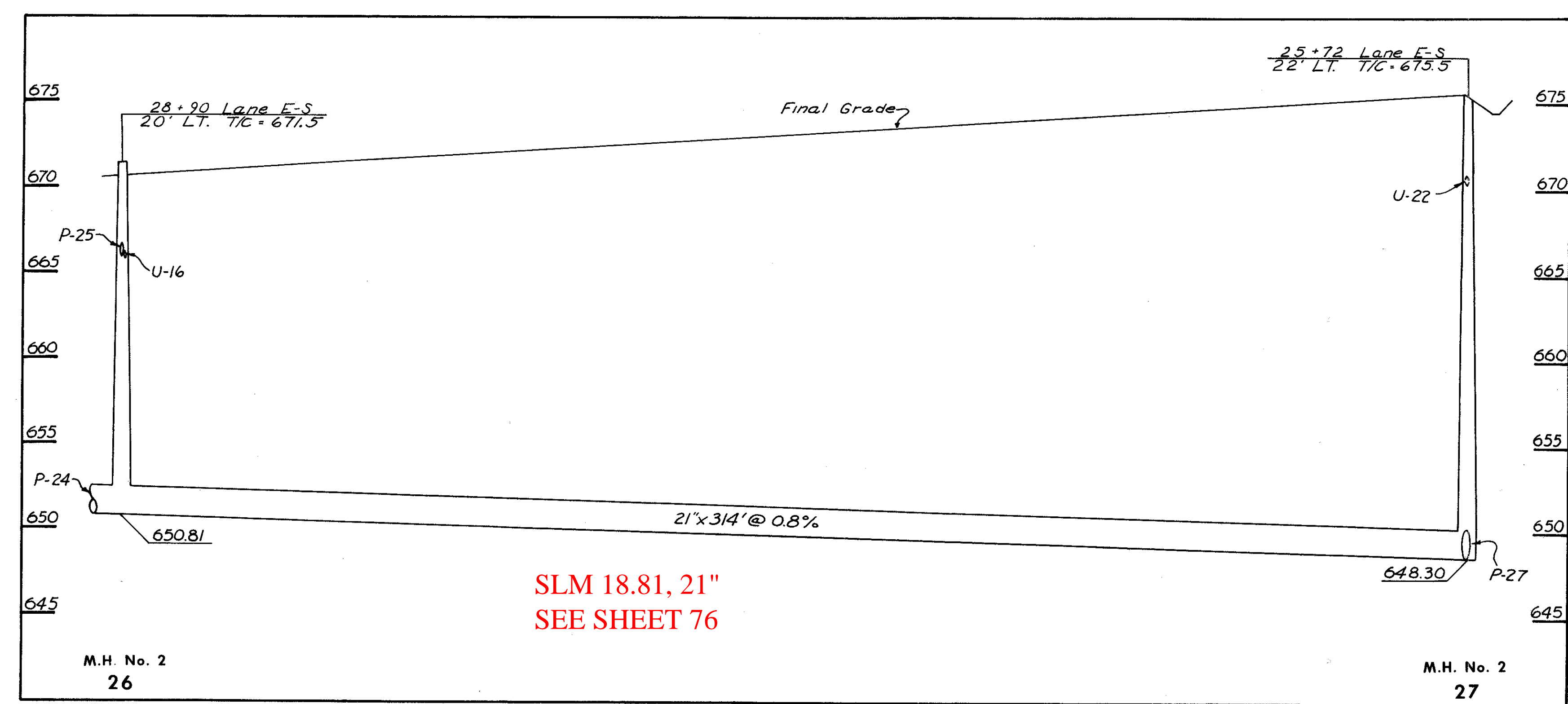


CUYAHOGA COUNTY
CITY OF CLEVELAND
MEDINA-CLARK INTERCHANGE
CUY-71-18.54
CUY-90-13.81



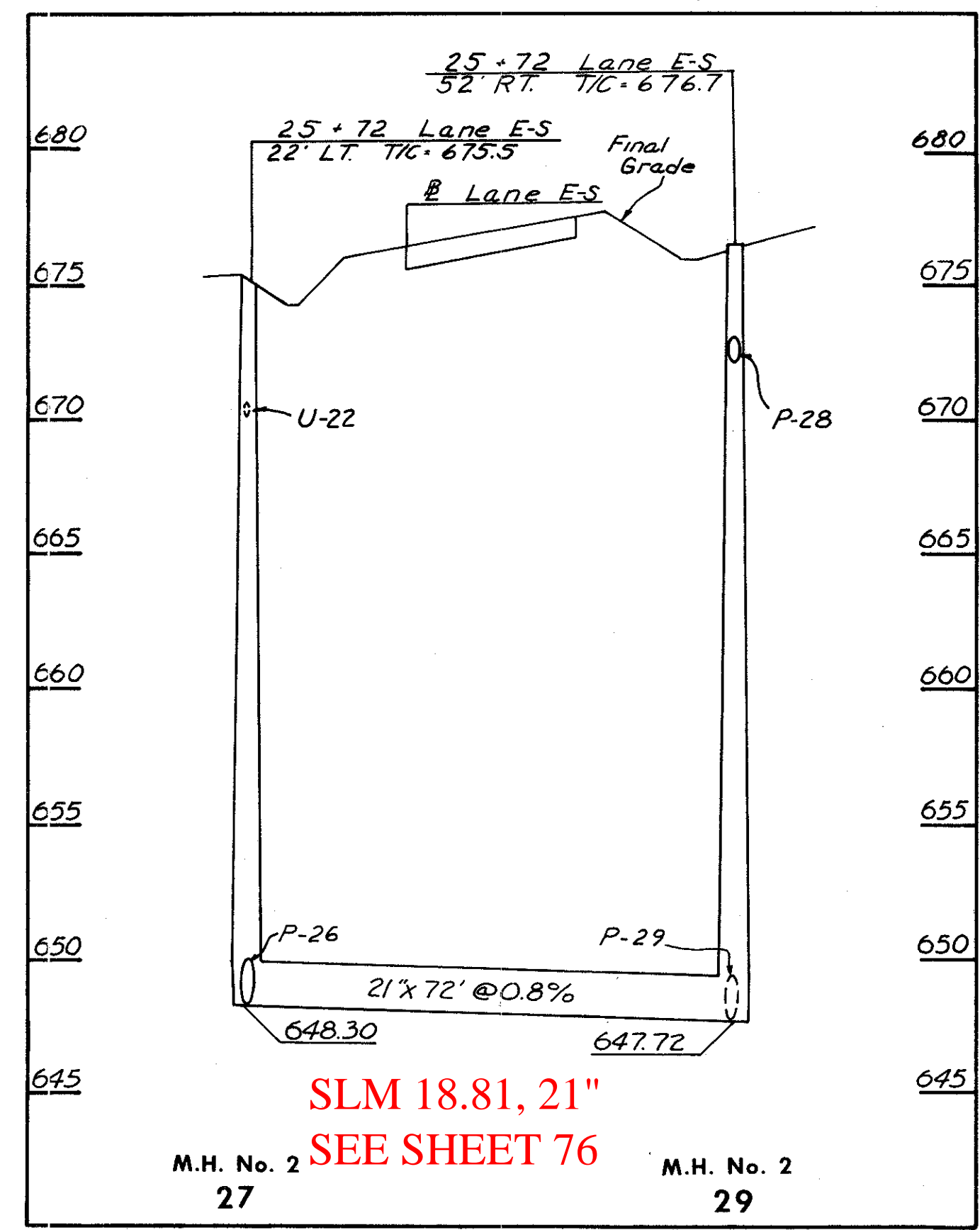
SLM 18.75, 21"
SEE SHEET 76

P-24
CLASS B-1
Sec. M-6.6(c)



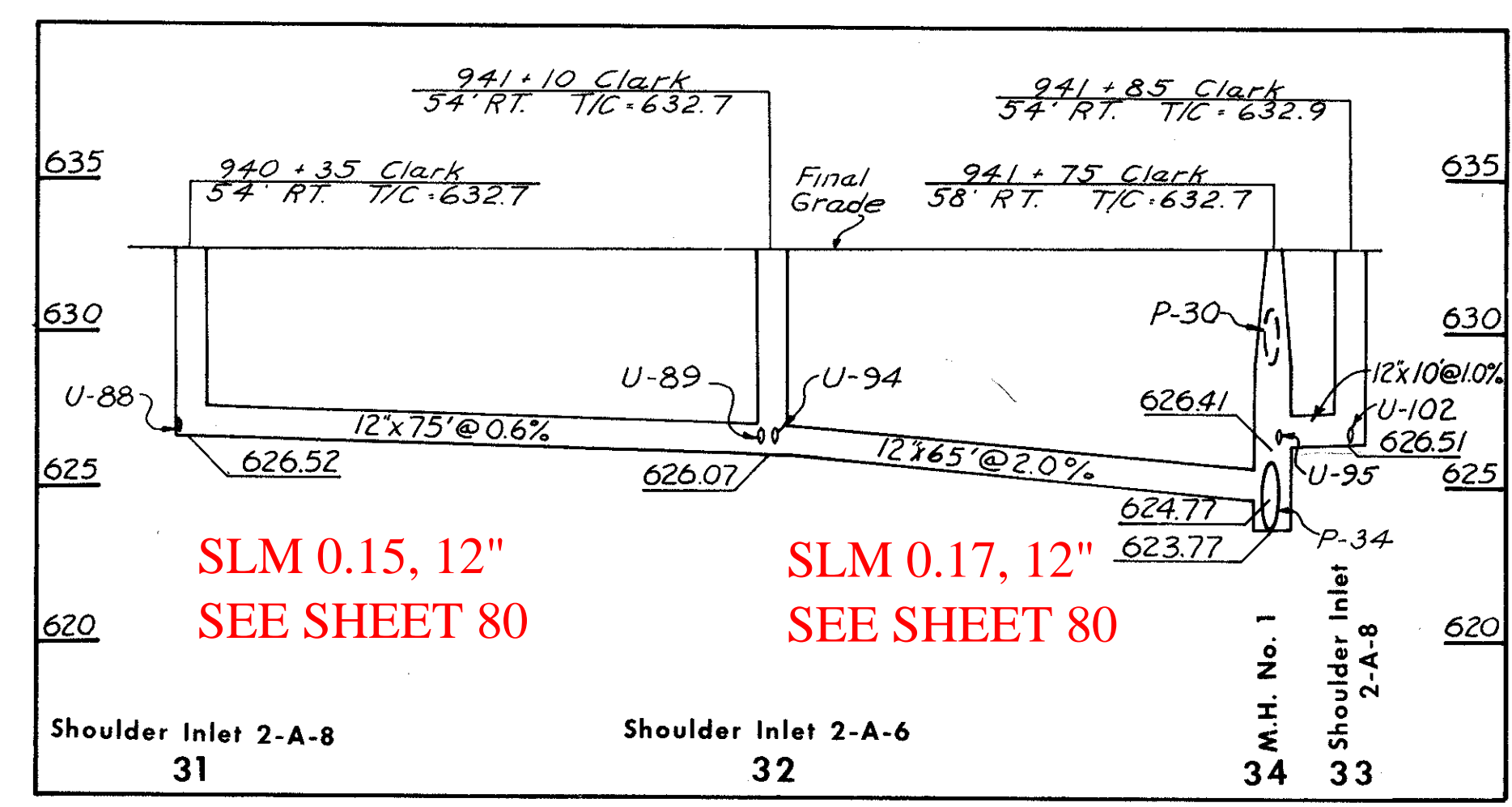
SLM 18.81, 21"
SEE SHEET 76

P-26
CLASS B-1
Sec. M-6.6(d)



SLM 18.81, 21"
SEE SHEET 76

P-27
CLASS B-1
Sec. M-6.6(d)



SLM 0.15, 12"
SEE SHEET 80

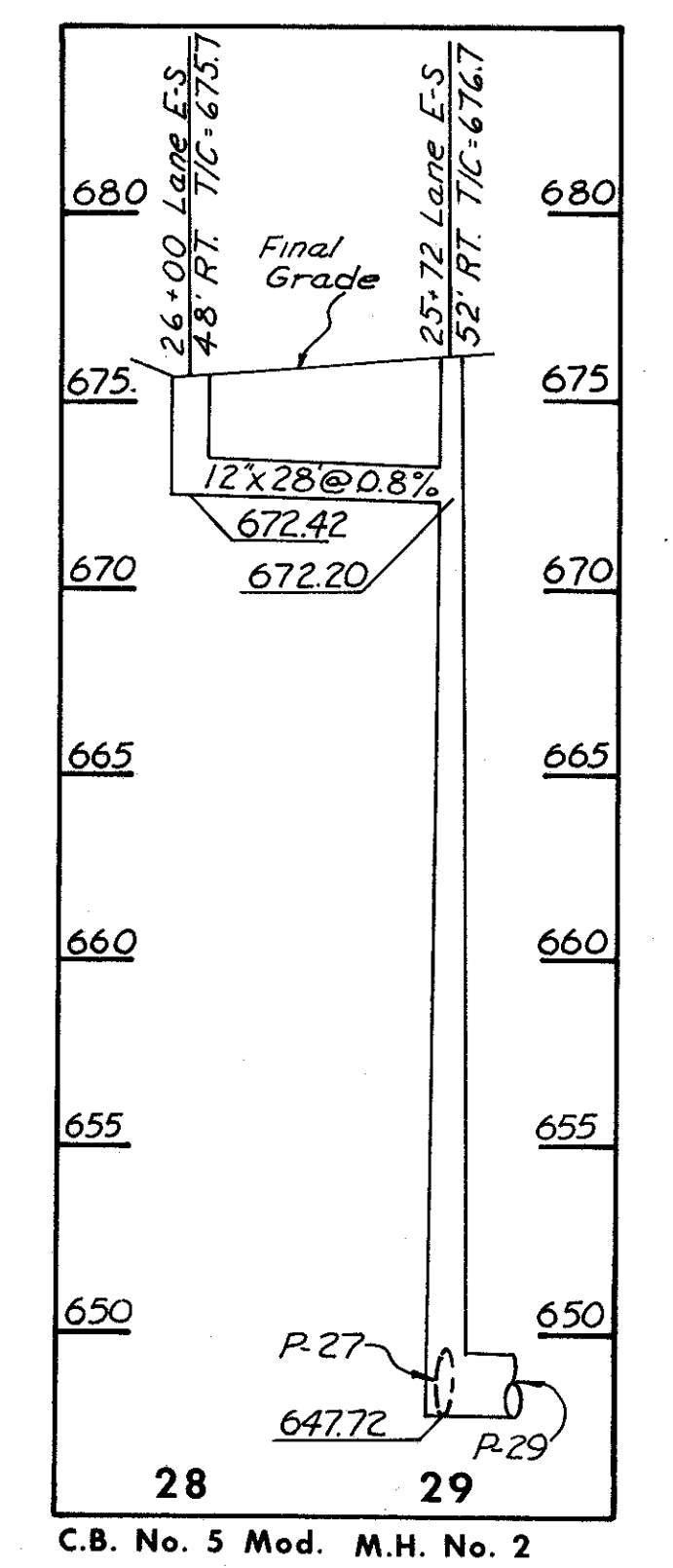
SLM 0.17, 12"
SEE SHEET 80

SLM 0.17, 12"
SEE SHEET 80

P-31
CLASS E-1

P-32
CLASS E-1

P-33
CLASS E-1



SLM 18.81, 12"
SEE SHEET 76

P-28
CLASS E-1

ESTIMATED QUANTITIES

CODE	LOCATION	I-8 STRUCTURES				
		Shoulder Inlet 2-A-6	Shoulder Inlet 2-A-8	C.B.5 Mod.	M.H. No. 1 with Drop Pipe	M.H. No. 2
27	25+72 Lane E-S 22' Lt					1
28	26+00 Lane E-S 48' Rt			1		1
29	25+72 Lane E-S 52' Rt					1
31	940+35 Clark 54' Rt		1			
32	941+10 Clark 54' Rt	1				
33	941+85 Clark 54' Rt		1			
34	941+75 Clark 58' Rt				1	1
CUY-71-18.54 TOTALS		1	2	1	1	2

CODE	ROADWAY	INLET CODE		I-1 PIPE		
		FROM	TO	CLASS B-1 Sec. M-6.6(d) 21"	CLASS E-1 12"	CLASS B-1 Sec. M-6.6(c) 21"
P-24	LANE W-S	24	26			142' ✓
P-26	LANE E-S	26	27	314' ✓		
P-27	LANE E-S	27	29	72' ✓		
P-28	LANE E-S	28	29		28' ✓	
P-31	Clark Freeway	31	32		75' ✓	
P-32	Clark Freeway	32	34		65' ✓	
P-33	Clark Freeway	33	34		10' ✓	
CUY-71-18.54 TOTALS				386' ✓	178' ✓	142' ✓

P-24,
P-26 thru P-28,
P-31 thru P-33
SEWER PROFILES