

21.1

CONVENTIONAL SIGNS

- CENTERLINE
- PROPERTY LINE
- R/W WITH LIMITED ACCESS
- R/W WITHOUT LIMITED ACCESS
- R/W EASEMENT LINE
- EXISTING R/W LINE
- LOT LINE
- CONSTRUCTION LIMIT
- RAILROAD TRACK
- FENCE LINE
- GUARD RAIL (EXISTING)
- GUARD RAIL (PROPOSED)
- WATER LINE-VALVE
- GAS LINE-VALVE
- SANITARY SEWER-MANHOLE
- STORM SEWER-INLET
- TELEPHONE CABLE (UNDERGROUND)
- POWER DUCT (UNDERGROUND)
- SHRUB-HEDGE
- TREE
- TELEPHONE POLE
- POWER POLE - GUY LINE
- TRAFFIC SIGNAL POLE
- STREET LIGHT-YARD LIGHT
- RAILROAD SIGNAL LIGHT

INDEX

TITLE SHEET	1
SCHEMATIC PLAN AND PROFILE	2
TYPICAL SECTIONS	3-4 & 4A
GENERAL NOTES	5-7
SUMMARY OF QUANTITIES	8-14
PLAN AND PROFILE	15-32
CROSS STREET PROFILES	33
RETENTION BASIN	34-38
SEWER PROFILES	39-50
MISCELLANEOUS DETAILS	51-53 & 53A
GUARD RAIL DETAILS	54
PAVEMENT DETAILS	56-74
LIGHTING PLAN	75
MAINLINE CROSS SECTIONS	87-104
CROSS STREET CROSS SECTIONS	105-116
RETAINING WALLS	117-129
STRUCTURES OVER 20 FOOT SPAN	130-153
RIGHT OF WAY	154-181
DELETED SHEETS	13, 76 THRU 86, 112, 55

LINE DATA

BEGIN PROJECT	STA. 6+92.00
END PROJECT	STA. 79+81.40
TOTAL LENGTH PROJECT	7,289.40 LIN. FT. OR 1.381 MILES
ADD FOR APPROACHES	
SOUTH APPROACH	STA. 2+42.00 TO 6+92.00= 450.00 LIN. FT.
USR 20	1,383.98 LIN. FT.
NORTH APPROACH	STA. 79+81.40 TO 84+85.00= 503.60 LIN. FT.
	2,337.58 LIN. FT.
TOTAL LENGTH WORK	9,626.98 LIN. FT. OR 1.823 MILES

Sheet No. 133 revised 3-5-71 EBL
 Sheet No. 134 & 142 revised 7-28-71 EBL

STATE OF OHIO
 DEPARTMENT OF HIGHWAYS

US-1530 (1)

FED. RD. DIVISION	STATE	PROJECT
2	OHIO	US-1530(1)

1/81

LAK - 615 - (3.26 - 4.56)

GRADE CROSSING ELIMINATION WITH
 THE NORFOLK AND WESTERN RAILWAY COMPANY
 AND
 THE PENN CENTRAL TRANSPORTATION COMPANY
 CITY OF MENTOR
 LAKE COUNTY

LAKE COUNTY
 LAK - 615-(3.26-4.56)

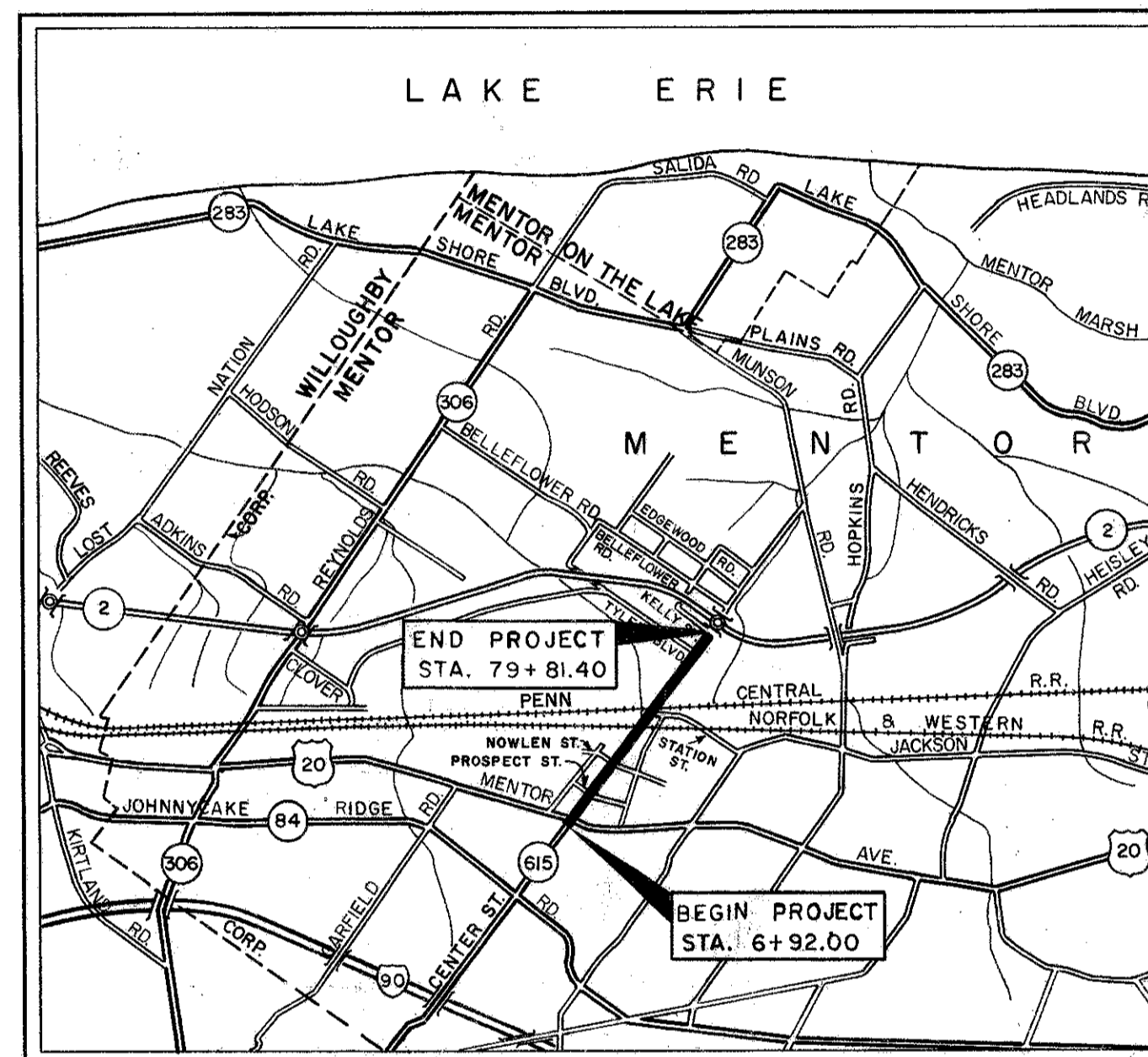
Project designation LAK-615-3.26 appearing throughout this plan shall be considered to read LAK-615-(3.26-4.56).

1971 SPECIFICATION

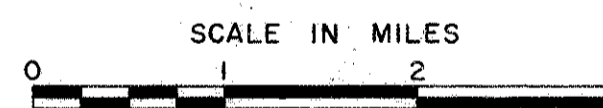
The Standard Specifications of the State of Ohio, Department of Highways, including changes and supplemental specifications listed in the proposal, shall govern this improvement.

The Right of Way for this improvement will be provided by the State of Ohio.

I hereby approve these plans and declare that the making of this improvement will require the closing to traffic of the highway and that detours will be provided as indicated on sheet 2.



LOCATION MAP



PORTION TO BE IMPROVED
 STATE ROADS
 OTHER ROADS

SCALE IN FEET



DESIGN DESIGNATION

CURRENT ADT (1970)	10,775
DESIGN YEAR ADT (1990)	19,395
DHV	1,940
DIRECTIONAL DISTRIBUTION	60%
PERCENT B & C TRUCKS	4%
DESIGN SPEED	50

PLAN
 PROFILE VERTICAL
 PROFILE HORIZONTAL
 CROSS SECTIONS

APPROVED
 DATE 5-9-69

APPROVED
 DATE 5-9-69

APPROVED
 DATE 5-12-69

APPROVED
 DATE 11-14-69

APPROVED
 DATE 1-2-70

APPROVED
 DATE 1-2-70

APPROVED
 DATE 4-10-70

APPROVED
 DATE 4-10-70

APPROVED
 DATE 4-10-70

APPROVED
 DATE 4-10-70

George E. Staden
 SERVICE DIRECTOR, CITY OF MENTOR

Arthur V. Dickhaut
 CITY MANAGER, CITY OF MENTOR

Charles M. Spivak
 DIVISION DEPUTY DIRECTOR

C. H. Albrater
 ENGINEER OF BRIDGES

R. E. Galtin
 ENGINEER OF LOCATION AND DESIGN

Henry S. Johnson
 DEPUTY DIRECTOR OF DESIGN AND CONSTRUCTION

T. H. Bortel
 DEPUTY DIRECTOR OF RIGHT OF WAY

Thomas M. Mason
 DEPUTY DIRECTOR OF PLANNING AND PROGRAMMING

E. W. Wilson
 FIRST ASSISTANT DIRECTOR

R. E. Masten
 DIRECTOR OF HIGHWAYS

Plans Prepared & Quantities Verified By
 BURGESS & NIPLE, LIMITED
 CONSULTING ENGINEERS
 2015 WEST FIFTH AVENUE, COLUMBUS, OHIO
 FOR THE CITY OF MENTOR

File	LAKE COUNTY	LAK-615(3.26-4.56)
No.	Date of Letting	
	Contract No.	

STANDARD CONSTRUCTION DRAWINGS							SUPPLEMENTAL SPECIFICATIONS		
BP-1	6-1-65	GR-2A	1-1-71	MH-2A	10-1-68	AS-1-67	6-12-69		
BP-2	12-1-68	GR-2B	1-1-71	GR-4	1-1-71	BR-2-67	1-1-71		
BP-3	1-1-71	HW-E	6-1-65	HL-1	11-1-65	SD-1-69	6-12-69	808	11-14-69
BP-4	1-1-71	GR-3	1-1-71	HL-3	11-1-65	SP-53	6-30-61		
BP-5	1-1-71	1-2A	6-6-69	HL-4	1-1-66				
BP-6	6-1-65	L-1	6-1-65	CB-2-3 & 2-4	6-1-65			836	1-1-71
BP-7	1-1-66	MC-1	6-13-69	CB-2-5 & 2-6	6-1-65			934	1-1-69
CB-2-2-A&B	6-1-65	MC-2	6-1-65	CB-3A	6-1-65				
CB-3	6-1-65	MC-3	6-20-69					1001	1-1-69
CB-6	6-1-65	MC-4	6-13-69						
F-1	3-10-69	MH-1	10-1-68						
FACI-1	9-15-67	MH-1A	10-1-68						
FACI-2	6-1-65	MH-2	10-1-68						

00289R 00016
 DEPARTMENT OF TRANSPORTATION
 FEDERAL HIGHWAY ADMINISTRATION
 APPROVED _____
 DIVISION ENGINEER DAT
 DEC 1 1970

CENTER LINE PLAT

STATE ROUTE 615 SECTION 3.26 LAKE COUNTY, OHIO

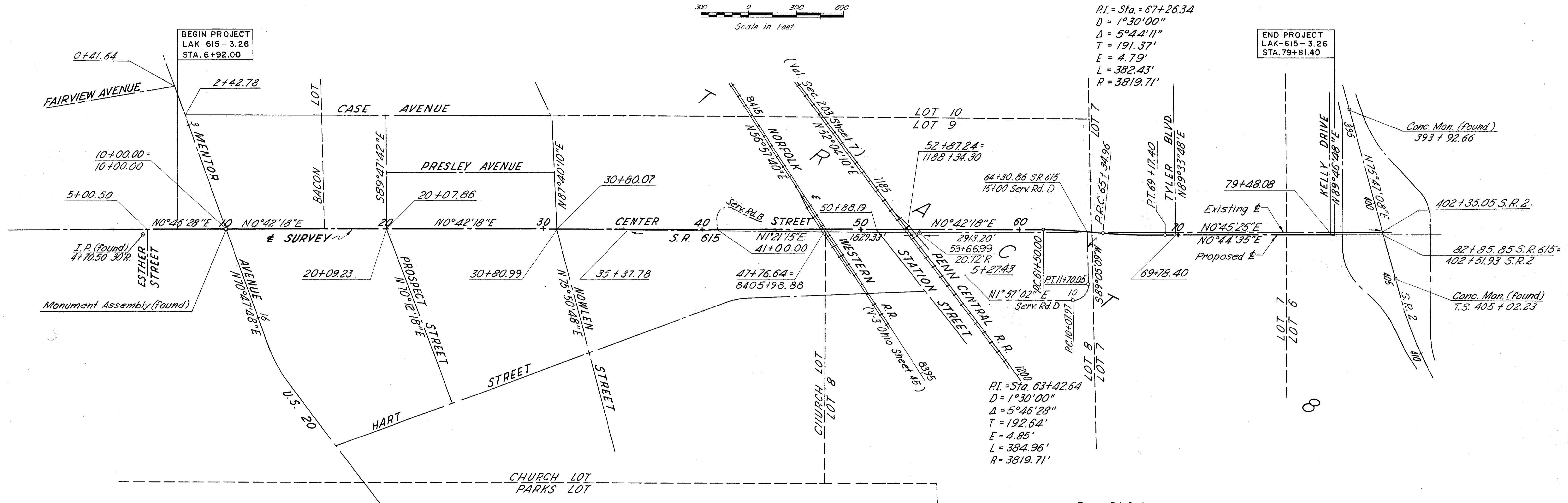
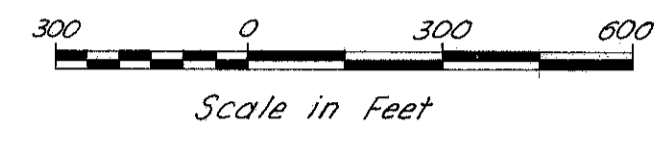
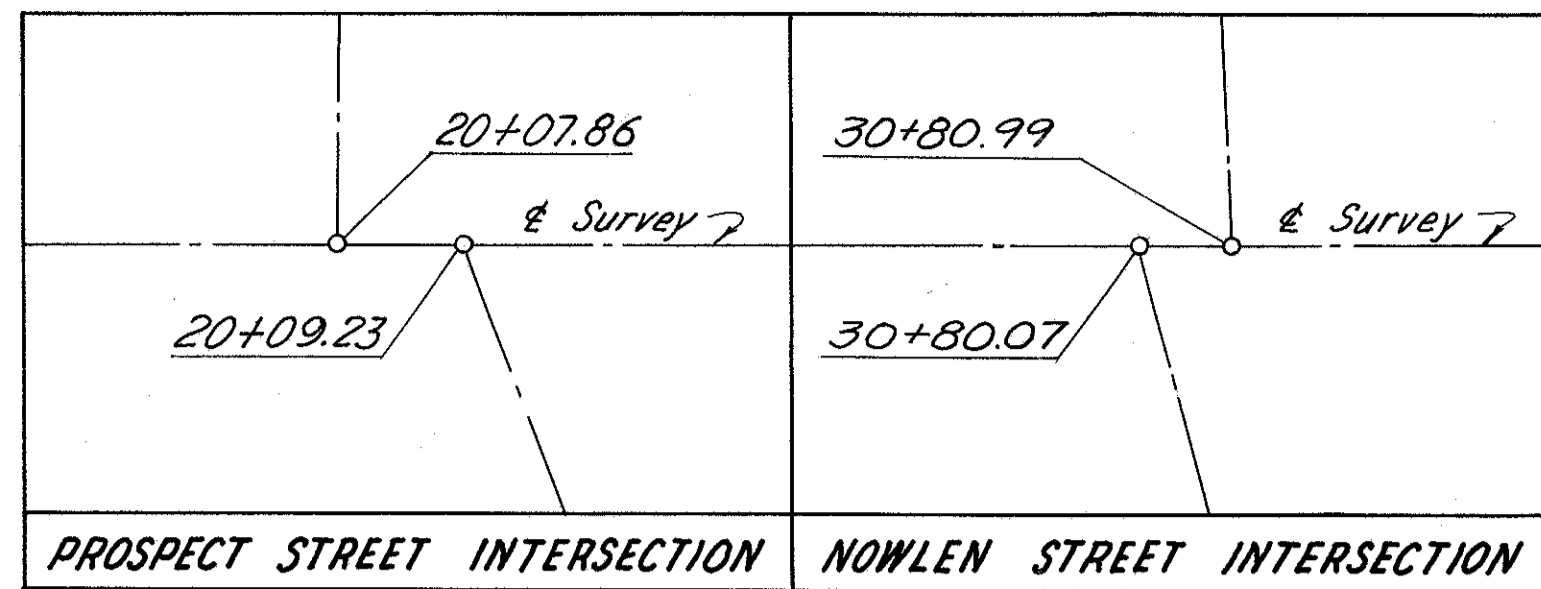
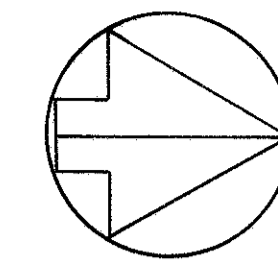
CITY OF MENTOR
RANGE 9 WEST, TOWNSHIP 10 NORTH
CONNECTICUT WESTERN RESERVE

FED. RD. DIVISION	STATE	PROJECT
2	OHIO	US-1530 (I)

LAKE COUNTY
LAK-615-3.26

154
181

1
28



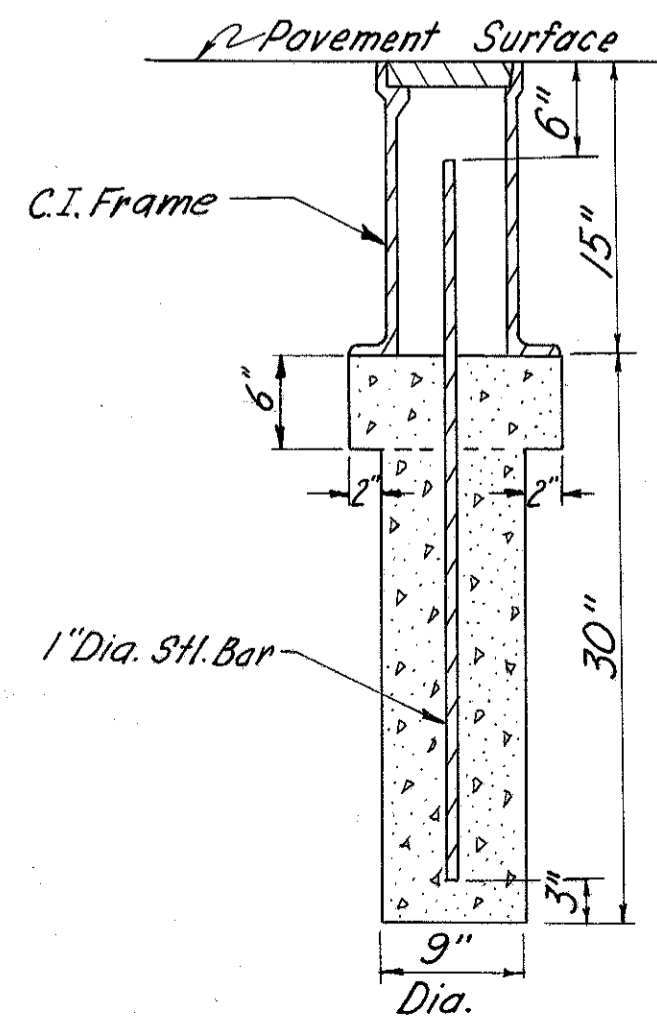
PI. = Sta. = 67+26.34
D = 1°30'00"
Δ = 5°44'11"
T = 191.37'
E = 4.79'
L = 382.43'
R = 3819.71'

END PROJECT
LAK-615-3.26
STA. 79+81.40

PI. = Sta. 63+42.64
D = 1°30'00"
Δ = 5°46'28"
T = 192.64'
E = 4.85'
L = 384.96'
R = 3819.71'

Serv. Rd. D Curve
PI. = Sta. 11+13.10
D = 57°17'45"
Δ = 92°51'53" Lt.
T = 105.13'
E = 45.09'
L = 162.08'
R = 100.00'

Date _____ Division Deputy Director _____



Monuments will be set during construction of the highway.

LOCATION OF MONUMENT ASSEMBLIES	
Sta. 10+00.00	at intersection of Mentor Avenue
Sta. 20+09.23	at intersection of Prospect Street
Sta. 30+80.99	at intersection of Nowlen Street
Sta. 35+37.78	on line at angle point in existing line
Sta. 41+00.00	at intersection of Service Road B
Sta. 54+00.00	on line
Sta. 61+50.00	at P.C.
Sta. 64+30.86	at intersection of Service Road D
Sta. 65+34.96	at P.R.C.
Sta. 69+17.40	at P.T.
Sta. 69+78.40	at intersection of Tyler Boulevard
Sta. 79+48.08	at intersection of Kelly Drive
Sta. 5+27.43	on line (Service Road D)
Sta. 10+07.97	at P.C. (Service Road D)
Sta. 11+70.05	at P.T. (Service Road D)

I HEREBY CERTIFY THAT THIS PLAT IS A TRUE DELINEATION OF A SURVEY MADE FOR THE OHIO DEPARTMENT OF HIGHWAYS IN 1967 BY BURGESS & NIPLE, LIMITED.
Ben K. Base DATE July 23, 1968

Received	19
Recorded	12-30 1968
Book	VOL "P" Page 69
County Recorder	

MONUMENT ASSEMBLY

CENTERLINE PLAT

PROPERTY MAP

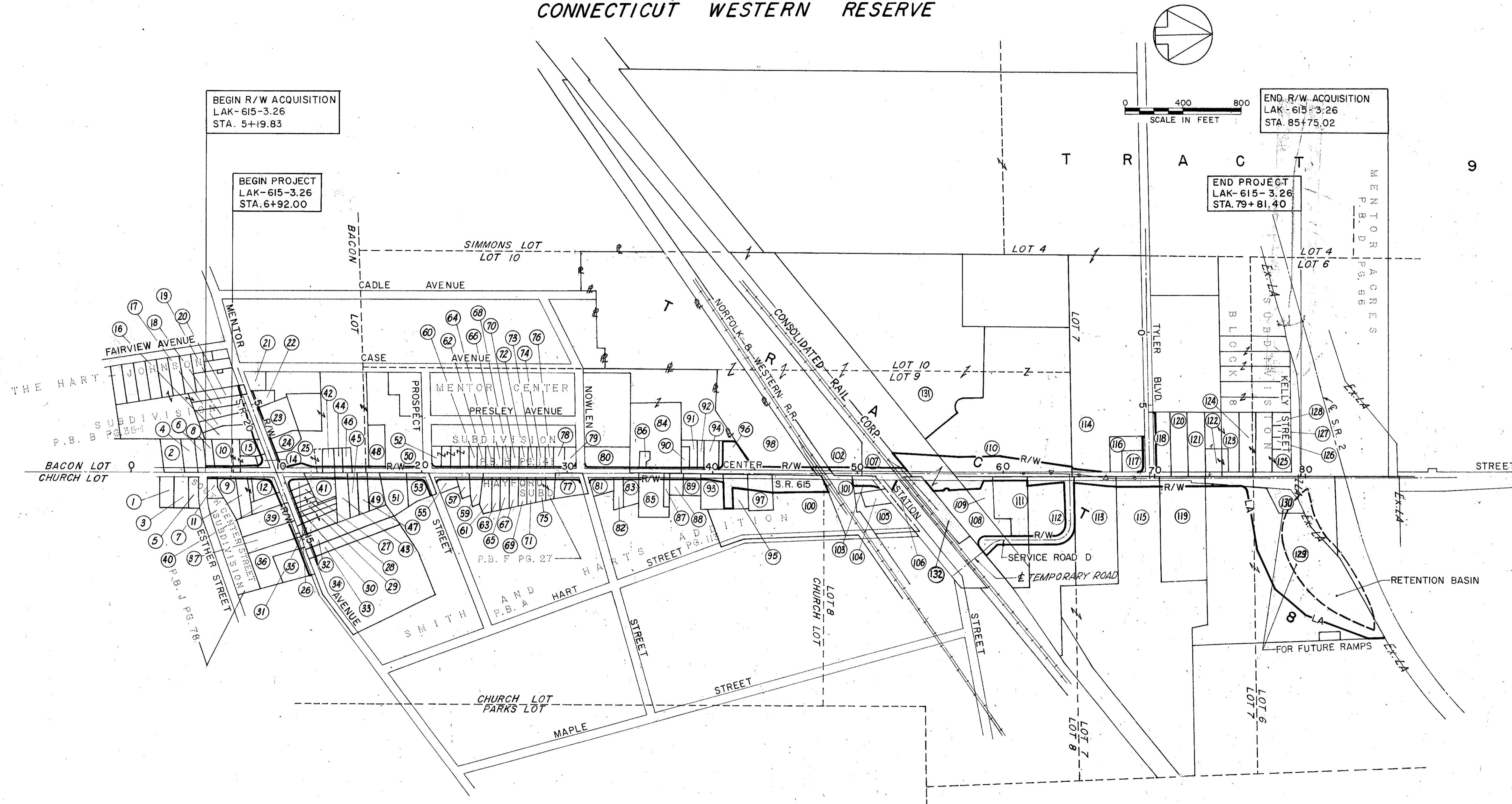
CITY OF MENTOR
RANGE 9 WEST, TOWNSHIP 10 NORTH
CONNECTICUT WESTERN RESERVE

FED. RD. DIVISION	STATE	PROJECT
2	OHIO	US-1530 (1)

LAKE COUNTY
LAK-615-3.26

155
181

2
28



REV.	DATE	DESCRIPTION
1	2-17-69	Revised 52, 108 and 109; Deleted 34, 36 and 58
2	3-25-69	Revised 37; Deleted 38
3	5-21-69	Revised P/L 110
4	1-9-70	Added R/W 106
5	6-8-70	REVISED PARCEL 98
6	8-12-70	Added Parcel 131
7	11-30-70	Revised R/W 96
8	11-14-79	Added Pcl. 132

PROPERTY MAP

MAY 15 1968

SUMMARY OF RIGHT OF WAY REQUIRED

FED. RD. DIVISION	STATE	PROJECT
2	OHIO	US-1530(1)

LAKE COUNTY
LAK-615-3.26

156
181

3
28

HIGHWAY PARCEL NO.	OWNER	AUDITOR PARCEL NO.	DEED RECORD		DEED AREA (ACRES)	TOTAL P.R.O. (SQ. FT.)	TO BE ACQUIRED (SQ. FT.)				NET RESIDUE		TYPE FUNDS	SHEET NO.	REMARKS
			BOOK	PAGE			GROSS TAKE	P.R.O. IN TAKE	NET TAKE	BLDGS.	LEFT (SQ. FT.)	RIGHT (SQ. FT.)			
1	Mabel G. Gunton		247 573	137 52	0.49	—									Not Required
2	John C. Paulosko, Jr.		186 572	462 432	0.75	4290									Not Required
3	Joseph & Mary E. Ponti		619	363	0.49	—									Not Required
4	Mildred Sawyer & Dolores M. Sawyer				0.50 *	2850									Not Required
5	Court Incorporated		641	104	0.36 *	—									Not Required
6	Lee & Daisy Durst		284	467	0.27	—									Not Required
7-WD	Margaret C. Price	16-12A-10	493	84	0.20 *	—	683	—	683	No	—	8029		11	
8-WD	William E. & Frances K. Deitrick	16-10A-9	90	41	0.27	—	600	—	600	No	1161	—		11	
9-WD	Frances K. Dietrick	16-12A-9	305	92	0.62	—	1239	—	1239	No	—	25768		11	
10-WD 10-T	The Mentor Elevator Co.	16-10A-5 16-10A-6 16-10A-7 16-10A-8	242 244 579	269 140 525	1.06	1484	4837 901	1484 —	3353 901	Yes	41337	—		11,12	Construct Driveways
11-WD 11-T	Barbara S. Davis & Marilyn S. Daniels	16-12A-7 16-12A-8	509 172 191	720 643 407	0.59	—	1291 187	— —	1291 187	No	—	24409		11,12	Construct Driveway
12-WD	The Standard Oil Company	16-12A-21	556	57	0.53	—	3832	—	3832	No	—	19255		12	
13															Not Assigned
14-WD 14-T	Thomas Y. Ellis	16-10A-3 16-10A-4	503 637	585 109	0.14	—	3747 2514	— —	3747 2514	Yes	2514	—		12	Remove Building
15-WD 15-T	George M ^c Keowan	16-10A-1 16-10A-2	491	88	0.41	—	2903 466	— —	2903 466	No	14957	—		22	Construct Driveway & Backslope
16-WD 16-T	Harold R. & Nada M ^c Conocha	16-10B-1	513	423	0.71	—	2606 664	— —	2606 664	No	28322	—		21,22	Construct Driveway & Backslope
17-WD 17-T	First Federal Savings & Loan Association of Willoughby	16-10B-2	646	461	0.62	—	2012 910	— —	2012 910	No	24995	—		21	Construct Driveway & Backslope
18-WD 18-T	Carmin M. Cirino	16-10B-3	681	222	0.60	—	1198 834	— —	1198 834	No	24938	—		21	Construct Driveway & Backslope
19-WD	Fred & Clara Shemenske	16-10B-4	295	229	0.48	—	946	—	946	No	19963	—		21	

Total Number Of Owners 109
Total Number Of Owners With Structures 7

UTILITIES
THE CLEVELAND ELECTRIC ILLUMINATING CO. P.O. Box 5000 Cleveland, Ohio 44101
AMERICAN TELEPHONE & TELEGRAPH CO. #1 North Wacker Drive Chicago, Illinois
OHIO BELL TELEPHONE CO. 820 Superior Avenue, West Cleveland, Ohio 44113
THE EAST OHIO GAS CO. 1201 E. 55 th Street Cleveland, Ohio 44114
OHIO WATER SERVICE CO. 235 State Street Struthers, Ohio 44471
SANITARY ENGINEER Lake County Court House Painesville, Ohio 44077

COMPLETION DATE: OCTOBER 4, 1968		
REV.	DATE	DESCRIPTION
1	3-5-69	Revised Parcel 14 deed and residue areas
2	3-25-69	Revised owner, deed record 18

* Deed area calculated

P.R.O. indicates Present Road Occupied

RIGHT OF WAY SUMMARY

SUMMARY OF RIGHT OF WAY REQUIRED

FED. RD. DIVISION	STATE	PROJECT
2	OHIO	US-1530(1)

LAKE COUNTY
LAK-615-3.26

157
181

4
28

HIGHWAY PARCEL NO.	OWNER	AUDITOR PARCEL NO.	DEED RECORD		DEED AREA (ACRES)	TOTAL P.R.O. (SQ. FT.)	TO BE ACQUIRED (SQ. FT.)				NET RESIDUE		TYPE FUNDS	SHEET NO.	REMARKS
			BOOK	PAGE			GROSS TAKE	P.R.O. IN TAKE	NET TAKE	BLDGS.	LEFT (SQ. FT.)	RIGHT (SQ. FT.)			
20-WD	Willard C. & Amelia V. Barnes	16-10B-5 16-10B-14 16-10B-15 16-10B-20	189 204 435 458 618	574 353 290 149 507	4.75	2653	3766	2653	1113	No	203144	—	21		
21	George E. & Phyllis J. Bulzan		588	362	0.37*	—								Not Required	
22-WD	Alice G. Byrne	16-35L-14	643	321	0.38	—	1302	—	1302	No	15251	—	21		
23-WD	Florence Gage White	16-35L-12 16-35L-13	156 194	56 134	1.07	—	2300	—	2300	No	44309	—	21,22		
24-WD	City of Mentor	16-35L-9 16-35L-11	17 454	380 326	0.46	—	1000	—	1000	No	19038		22	Also has Parcel 84	
25-WD 25-T 25-WD-1 25-T-1	Board of Education of the Mentor Exempted Village School District	16-35L-2 16-35L-6 16-35L-7 16-35L-8 16-35L-22	54 54 270 120 454	238 547 392 14 324	6.785*	1163	7731 3734 1201 215	1163 — — —	6568 3734 1201 215	No	6.580 Ac.	—	12 12 13 13	Construct Walks, Steps & Backslope Construct Driveway	
26-WD	Sun Oil Company	16-41-11	516	37	0.27	—	3837	—	3837	No	—	7924	12		
27-WD	Josephine DeCola	16-41-10	467	25	0.18	—	520	—	520	No	—	7321	22		
28-WD	Anne B. Rosenkeimer	16-41-9 16-41-8	610 628	208 96	0.26	—	624	—	624	No	—	10663	22		
29-WD	Maze E. Swaine	16-41-7	196 535	451 213	0.10	—	211	—	211	No	—	4145	22,23		
30-WD	Gordon G. Wetzel et al (2)	16-41-6	646	73	0.24*	—	356	—	356	No	—	10098	23		
31-WD 31-T	Ten. High, Inc.	16-41-5 16-41-4	660	227	0.50	2235	3364 795	2235 —	1129 795	No	—	19534	23	Construct Driveways, Walk & Backslope	
32-WD 32-T	Elsie E. LaFollette et al (2)	16-41-3	263 542	176 454	1.39	—	879 1494	— —	879 1494	No	—	59669	23	Construct Driveways, Walk & Backslope	
33-WD 33-T	Phillip E. Mocielnikar	16-41-2	648	1	1.00	2039	2719 1020	2039 —	680 1020	No	—	40841	23	Construct Driveways; adjust Catch Basin Regrade Parking Area.	
34-WD	Thomas G. Dunn	16-41-1	299	366	9.31	19,028	2657	2275	382	No	—	386134	23		
35-WD 35-T	Raymond V. & Helen L. Brunner	16-12A-1	346	156	1.06*	6000	8000 1318	6000 —	2000 1318	No	—	38174	23	Also has Parcel 37 Construct Driveway & Backslope	
36-WD 36-T	Harry A. & Helen O. Brunner	16-12A-2	207	407	1.32*	2358	3139 482	2358 —	781 482	No	—	54360	23	Construct Driveway & Backslope	
37-WD	Raymond V. & Helen L. Brunner	16-12A-3 16-12A-4	654	453	1.02	2693	4040	2693	1347	No	—	40391	23	Also has Parcel 35	

STATE + LOCAL FUNDS

* Deed area calculated

P.R.O. indicates Present Road Occupied

REV.	DATE	DESCRIPTION
1	3-25-69	Revised owner 31; revised 37 to include 38
2	11-19-69	Parcel 33 T revised from 340 sq. ft. to 1020 sq. ft.
3	6-23-70	Revised areas 25-WD, 25-T
4	2-10-71	Revised Deed Area Pcl 25-WD
5	4-20-72	Revised Take Area - Parcel 28WD

RIGHT OF WAY SUMMARY

SUMMARY OF RIGHT OF WAY REQUIRED

FED. NO. DIVISION	STATE	PROJECT
2	OHIO	US-1530(I)

LAKE COUNTY
LAK-615-3.26

158
181
5
28

HIGHWAY PARCEL NO.	OWNER	AUDITOR PARCEL NO.	DEED RECORD		DEED AREA (ACRES)	TOTAL P.R.O. (SQ. FT.)	TO BE ACQUIRED (SQ. FT.)				NET RESIDUE		TYPE FUNDS	SHEET NO.	REMARKS
			BOOK	PAGE			GROSS TAKE	P.R.O. IN TAKE	NET TAKE	BLDGS.	LEFT (SQ. FT.)	RIGHT (SQ. FT.)			
38															Not Assigned
39-WD	A. B. Rosenkeimer	16-12A-5	367	284	1.14	3994	5821	3994	1827	No	—	43837		22,23	
40-WD 40-T	James T. & Mary Ann M ^s Cann	16-12A-6	505	239	0.42	—	1364 411	—	1364 411	No	—	16931		22	Construct Driveway & Walk
41-WD 41-T	Ivy G. Rastocil	16-41-12	377 625	244 108	0.80	6348	9118 4427	6348 —	2770 4427	Yes	—	25730		12,13	Remove Building & Construct Driveway
42-WD 42-T 42-DW-1 42-T-1	Mentor Way Villa, Inc.	16-35L-5	275	28	0.29	2361	3143 390 224 389	2361 — — —	782 390 224 389	No	9265	—		12,13	Construct Driveway, Walk & Backslope Acquired after 42-WD & 42-T to accom- modate revised walk location.
43-WD 43-T	Ohio Water Service Company	16-41-13	477	185	0.67 *	2700	3710 450	2700 —	1010 450 224 389	No	—	25475		13	Also has Parcel 86 Construct Driveways
44-WD 44-T 44-WD-1 44-T-1	Elsie R. Jaklic	16-35L-4	450	486	0.24	1800	2400 300 52 300	1800 — — —	600 300 52 300	No	8002	—		13	Construct Driveway & Walk Required after 44-WD & 44-T to accomodate revised walk location.
45-WD	Thomas E. Offi & Cecil G. Offi	16-41-14	243	414	0.38 *	1980	2641	1980	661	No	—	13912		13	
46-WD 46-T	Frank B. Bober	16-35L-3	277	184	0.24	1800	2400 135	1800 —	600 135	No	8054	—		13	Construct Driveway
47-WD 47-T	Evelyn Hart Spurck	16-41-15	166	435	0.41 *	1980	2640 150	1980 —	660 150	No	—	15220		13	Construct Driveway & Walk
48-WD 48-T	Eleanore Builders, Inc.	16-35L-10	568	361	0.83	—	1200 1320	—	1200 1320	No	34955	—		13	Construct Driveways
49-WD	Francis C. & Alice J. Luther	16-41-16	183	693	0.61 *	2678	3576	2678	898	No	—	22996		13	
50-WD	Castello Greenhouse, Inc.	16-35L-1	400	101	3.00	—	2317	—	2317	No	128363	—		13,14	
51-WD 51-T 51-T-1 51-T-2	Loreto & Florence S. Iafelice	16-41-17	593	411	0.91	4584	6133 140 303 318	4600 — — —	1533 140 303 318	No	—	33523		13	Construct Walk Construct Driveway Construct Driveway
52-WD 52-T	Center Street Properties	16-38A-61 THRU 16-38A-64	691 691 691	458 460 462	0.90	—	2682 62	— —	2682 62	No	36523	—		14	Construct Driveway
53-WD 53-T 53-T-1	Gat, Inc.	16-41-18	581	471	0.74 *	8404	9647 333 1480	8388 — —	1259 333 1480	No	—	22571		13,14	Also has Parcel 69 Construct Driveway Construct Driveway, Walk & Backslope
54															Not Assigned
55-WD	Artina Corporation	16-43-6	617	559	0.30	—	1817	—	1817	No	—	11251		14	

STATE & LOCAL FUNDS

* Deed area calculated P.R.O. indicates Present Road Occupied

COMPLETION DATE: OCTOBER 25, 1968		
REV.	DATE	DESCRIPTION
1	2-17-69	Revised 32-WD, added 52-T, deleted 54-WD
2	3-25-69	Deleted 38; revised owner 42, added 42-T ac.
3	6-23-70	Added 42-WD-1, 42-T-1, 44-WD-1, 44-T-1

RIGHT OF WAY SUMMARY

SUMMARY OF RIGHT OF WAY REQUIRED

FED. RD. DIVISION	STATE	PROJECT
2	OHIO	US-1530(I)

LAKE COUNTY
LAK-615-3.26

159
181

6
28

HIGHWAY PARCEL NO.	OWNER	AUDITOR PARCEL NO.	DEED RECORD		DEED AREA (ACRES)	TOTAL P.R.O. (SQ. FT.)	TO BE ACQUIRED (SQ. FT.)				NET RESIDUE		TYPE FUNDS	SHEET NO.	REMARKS
			BOOK	PAGE			GROSS TAKE	P.R.O. IN TAKE	NET TAKE	BLDGS.	LEFT (SQ. FT.)	RIGHT (SQ. FT.)			
56															Not Assigned
57-WD 57-T	Edwin F. & Gladys F. Miller	16-43-7	228 228	34 36	0.25	—	979	—	979	No	—	9911		14	
58															Not Assigned
59-WD 59-T	Herbert L. & Charlotte A. Klosterman	16-43-8	618	252	0.38	2647	3514 430	2647	867 430	No	—	13039		14	Construct Driveways
60-WD 60-T	Orville J. & Marjorie U. Wiltshire	16-38A-60	277	172	0.21*	—	600 113	—	600 113	No	8548	—		14	Construct Driveway
61-WD 61-T	Roger E. & Jean L. Hersman	16-43-15	392	422	0.43	—	647 101	—	647 101	No	—	18084		14	Construct Driveway
62-WD 62-T	Edwin M. Harriger	16-38A-59	182	15	0.21*	—	600 164	—	600 164	No	8548	—		14	Construct Driveway
63-WD 63-T	Albert F. & Barbara T. Gielink	16-43-16	642	238	0.32*	—	600 97	—	600 97	No	—	13339		14	Construct Driveway
64-WD 64-T	Claire M. Lucas	16-38A-58	203	100	0.21*	—	600 244	—	600 244	No	8548	—		14	Construct Driveway & Walk
65-WD 65-T	Edgar & Kathryn Prim	16-43-17	206	354	0.30*	—	600 68	—	600 68	No	—	12468		14,15	Construct Driveway
66-WD 66-T	Joseph C. & Lillian C. Buckley	16-38A-57	300	417	0.22	—	600 113	—	600 113	No	8983	—		14	Construct Driveway & Walk
67-WD 67-T	Agnes M. Hager	16-43-18	377	505	0.28*	—	600 252	—	600 252	No	—	11597		15	Construct Driveway & Walk
68-WD 68-T	Leon C. Lucas	16-38A-56	203 258	18 496	0.21*	—	600 137	—	600 137	No	8548	—		14,15	Construct Driveway & Walk
69-WD 69-T	Gat, Inc.	16-43-19	581	471	0.27*	—	600 480	—	600 480	No	—	11161		15	Also has Parcel 53 Construct Driveway & Walk
70-WD	Joseph H. & Madelon C. Winters	16-38A-55	553	29	0.21	—	600	—	600	No	8548	—		15	
71-WD 71-T	Harold J. Hartman	16-43-20	164	257	0.27*	—	650 300	—	650 300	No	—	11111		15	Construct Driveway & Walk
72-WD	Harold J. & Elaine M. Darrington	16-38A-54	429	73	0.22	—	600	—	600	No	8983	—		15	
73-WD	Henry & Edith Von Lehmden	16-38A-53	425	86	0.21*	—	600	—	600	No	8548	—		15	

STATE & LOCAL FUNDS

* Deed area calculated P.R.O. indicates Present Road Occupied

COMPLETION DATE: OCTOBER 25, 1968		
REV.	DATE	DESCRIPTION
1	2-17-69	Deleted 56-WD, 56-T and 58-WD

RIGHT OF WAY SUMMARY

SUMMARY OF RIGHT OF WAY REQUIRED

FED. RD. DIVISION	STATE	PROJECT
2	OHIO	US-1530(I)

LAKE COUNTY
LAK-615-3.26

160
181
7
28

HIGHWAY PARCEL NO.	OWNER	AUDITOR PARCEL NO.	DEED RECORD		DEED AREA (ACRES)	TOTAL P.R.O. (SQ. FT.)	TO BE ACQUIRED (SQ. FT.)				NET RESIDUE		TYPE FUNDS	SHEET NO.	REMARKS
			BOOK	PAGE			GROSS TAKE	P.R.O. IN TAKE	NET TAKE	BLDGS.	LEFT (SQ. FT.)	RIGHT (SQ. FT.)			
74-WD	Emma Von Lehmden	16-38A-52	412	329	0.22	—	600	—	600	No	8983	—	15		
75-WD	John E. & Albina Hathaway	16-43-21 16-43-22	326	185	0.48	—	1320	—	1320	No	—	19589	15		
76-WD	Edwin L. & Thora E. Loucks	16-38A-51	269	477	0.22	—	600	—	600	No	8983	—	15		
77-WD 77-T	Walter R. & Leona B. Parker	16-43-9	406	379	0.80	9164	10892 842	9164	1728 842	No	—	23956	15	Construct Driveway & Backslope	
78-WD	Kenneth E. & Emma Munson	16-38A-50	416	596	0.28	—	750	—	750	No	11447	—	15		
79-WD	Lilla Moore Schaefer	16-38A-49	521	534	0.28*	—	965	—	965	No	11232	—	15		
80-WD 80-T	Lenore R. Stephens	16-38C-11 16-38C-12	196 203	554 30	1.08	—	3206 180	—	3206 180	No	43839	—	16	Construct Driveway	
81-WD 81-T	Margaret M. Walker	16-45-13	520 478	231 101	0.44	—	2061 172	—	2061 172	No	—	17105	16	Construct Backslope	
82-WD 82-T	James E. & Margaret O. Arsenault	16-45-14	248	34	0.30	—	650 768	—	650 768	No	—	12418	16	Construct Driveway & Backslope	
83-WD 83-T	Alan T. & Alma M. Arthur	16-45-16	320	405	0.42	—	1000 800	—	1000 800	No	—	17295	16	Construct Backslope	
84-WD 84-T 84-T-1	City of Mentor	16-38C-8	61 190 295	375 347 42	8.90	10411	13717 782 1797	10411	3306 782 1797	No	373967	—	16,17	Also has Parcel 24 Construct Driveway & Backslope Construct Driveway & Backslope	
85-WD 85-T	Jerome T. Osborne	16-45-17	633	523	1.25	5014	6631 1480	5014	1617 1480	No	—	47819	16	Construction Backslope Drive and drive apron are to be constructed by others.	
86-WD 86-T	Ohio Water Service Company	16-38C-10	416	509	0.17	—	458 550	—	458 550	No	6947	—	16	Also has Parcel 43 Construct Backslope	
87-WD 87-T	Wilbur H., Jr. & Mable A. Murphy	16-45-18	409	307	0.25	1386	1785 568	1386	399 568	No	—	9105	16	Construct Driveway & Backslope	
88-WD 88-T	Anton Sustancic & John L. Yentch	16-45-19	530	254	0.31	2712	3423 1221	2712	711 1221	No	—	10081	16,17	Construct Driveway & Backslope	
89-WD 89-T	Edward J. Ryska	16-45-20	618	262	0.43	3751	4582 1407	3751	831 1407	No	—	14149	17	Construct Driveway & Backslope	
90-WD	Charles W. Cottrell Sr., et al (A)	16-38C-7	374 646	378 186	0.22	—	775	—	775	No	8808	—	17		

STATE & LOCAL FUNDS

* Deed area calculated P.R.O. indicates Present Road Occupied

COMPLETION DATE: October 31, 1968	
REV. DATE	DESCRIPTION
1 6-23-70	Revised remarks to Parcel 85-T

RIGHT OF WAY SUMMARY

SUMMARY OF RIGHT OF WAY REQUIRED

FED. RD. DIVISION	STATE	PROJECT
2	OHIO	US-1530(I)

LAKE COUNTY
LAK-615-3.26

161
181
8
28

HIGHWAY PARCEL NO.	OWNER	AUDITOR PARCEL NO.	DEED RECORD		DEED AREA (ACRES)	TOTAL P.R.O. (SQ. FT.)	TO BE ACQUIRED (SQ. FT.)				NET RESIDUE		TYPE FUNDS	SHEET NO.	REMARKS	
			BOOK	PAGE			GROSS TAKE	P.R.O. IN TAKE	NET TAKE	BLDGS.	LEFT (SQ. FT.)	RIGHT (SQ. FT.)				
91-WD	Geneva Clifton	16-38C-6	461 634 643 643 643	197 461 450 453 456	0.29	—	672	—	672	No	11960	—	STATE + LOCAL FUNDS	17		
92-WD 92-T	Thomas W. & Thelma H. Downs	16-38C-5	280	133	0.23	—	705 350	—	705 350	No	9314	—		17	Construct Driveway & Backslope	
93-WD 93-T 93-T-1 93-S	Caroline L. Amberson	16-45-22	572	13	0.80*	4759	6622 269 1248 316	— — — —	4759 — — —	1863 289 1248 316	No	— — — —	28235	STATE + LOCAL FUNDS	17	Construct Backslope Construct Storm Sewer 18" Storm Sewer
94-WD 94-T	Margaret G. Darroch	16-38C-3 16-38C-4	473	68	0.46	—	1495 1500	— —	1495 1500	No	18543	—	17		Construct Driveway, Walk & Backslope	
95-WD	Josephine M. Barsic	16-45-23	513	188	0.89*	4971	25079	—	4971	20108	No	—	13844	S&L 100% CITY	17,28	S&L Funds = 13130 sq. ft. 100% City Funds = 11949 sq. ft.
96-WD 96-T	Jack A. & Margaret G. Darroch	16-38C-1 16-38C-2	534	26	0.86	—	29895 2077	— —	29895 2077	Yes	7567	—	STATE + LOCAL FUNDS	17,28	Construct Service Road	
97-WD 97-T	Charles L. Smythe, Jr. & Jeffrey H. Smythe	16-45-24	515	223	1.01	5401	19108 8115	— —	5401 —	13707 8115	Yes	—		24888	18	Remove Building
98-WD 98-T 98-U	The Mentor Lumber & Supply Company	16-38-1 16-38-2 16-38-3	94 141 181	326 404 56	23.05	—	10846 7797 3431	— — —	10846 7797 3431	No	993212	—	17,18,28	Construct Retaining Wall & San. Sewer & Sanitary Sewer		
99															Not Assigned	
100-WD	Osborne Brothers Enterprises, Inc.	16-45-1, -2 16-45-25, 26	694 694 694	34 36 38	6.46	37062	44352	—	11112	33240	Yes	—	211,096	STATE + LOCAL FUNDS	18	
101AERIAL 101-A 101-B 101-S 101-S-1 101-U 101-U-1	The Norfolk and Western Railway Company	16-38-10 16-39A-4					3718 512 262 370 1820 1848 1817	— — — — — — —		3718 512 262 370 1820 1848 1817	No	— — — — — — —			18,24	21" Storm Sewer 48" Storm Sewer 27" Sanitary Sewer 6" Water Line
102-WD	Ross C. Avellone	16-38-4	342 431	191 120	8.76	5574	12342	—	5574	6768	No	369244	—	STATE + LOCAL FUNDS	18	
103-WD 103-T	John & Michael O'Brien	16-39A-3	4	547	0.40	4517	9693 202	— —	4517 —	5176 202	No	—	7731		18	Construct Driveway
104	Fred & Carmella Lariccia		447	540	0.40									18	Not Required	
105	Osborne Coal & Feed Co.		244	545	1.50									18	Not Required	
98-SL 98-T-1							748 17885	—		748 17885					Construct Driveway	

*Deed area calculated

P.R.O. indicates Present Road Occupied

COMPLETION DATE: December 17, 1968		
REV. DATE	DESCRIPTION	
1	3-25-69	Split type Funds 95
2	6-8-70	Rev. Deed Area, Par. 93
3	10-20-70	Rev. Deed Area and Residue - Parcel 95
4	11-30-70	Rev. Areas and Remarks, 98-WD, 98-T, 98-T, 98-U; Added 98-SL, 98-T-1

RIGHT OF WAY SUMMARY

SUMMARY OF RIGHT OF WAY REQUIRED

FED. NO. DIVISION	STATE	PROJECT
2	OHIO	US-1530 (I)

LAKE COUNTY
LAK-615-3.26

162
181
9
28

HIGHWAY PARCEL No.	OWNER	AUDITOR PARCEL NO.	DEED RECORD		DEED AREA (ACRES)	TOTAL P.R.O. (SQ. FT.)	TO BE ACQUIRED (SQ. FT.)				NET RESIDUE		TYPE FUNDS	SHEET NO.	REMARKS
			BOOK	PAGE			GROSS TAKE	P.R.O. IN TAKE	NET TAKE	BLDGS.	LEFT (SQ. FT.)	RIGHT (SQ. FT.)			
106-T 106-T-1 106-S 106-WD	Frank V. Mavec	16-39A-22	578	567	2.96	44000	1572 8576 440 870	— 2820 — —	1572 5756 — 870	No	— — — 84068	—	18,26,28	Construct Sewers and Water Line Temporary Road 48" Storm Sewer	
107AERIAL 107-A 107-B 107-C 107-T 107-S 107-U 107-U-1 107-SL-1 107-T-1 107-T-2	CONSOLIDATED RAIL CORP.	16-38-5 16-39A					10831 317 208 161 824 382 1375 1185 82 7938 2259	— — — — — — — — — — —	10831 317 208 161 824 382 1375 1185 82 7938 2259	No	— — — — — — — — — — —	—	18,25	48" Storm Sewer 27" Sanitary Sewer 6" Water Line Temporary Road Construct Driveway	
108-WD 108-WD-1	The Cleveland Electric Illuminating Company	16-38-7 16-39-8 16-39-9	619 621 623	569 498 366	12.13	16280	71883 17616	16280	55603 17616	No	278868 138218	—	18,19,26	See Note on Sheet 19 pertaining to access	
109-WD 109-S 109-U 109-T	Leonard R. Fracci et al (3)	16-39-7	615 651 694	446 161 459	1.70*	7266	15098 195 587 2254	7266	7832 195 587 2254	Yes	— — — —	49614	19,26	Also has Parcel 116 48" Storm Sewer 8" Sanitary Sewer Construct Sewers	
110-WD 110-T	The Effarr Company	16-38-15	704	323	17.61 *	23941	104847 1277	23941	80908 1277	No	662245	—	19	Construct Entrance Road	
111-WD 111-S 111-U 111-T 111-U-1	J. Fracci & Sons, Inc.	16-39-6	619	251	1.79*	6772	6772 602 1731 7599 2257	6772	0 602 1731 7599 2257	No	— — — — —	71200	19,26	15" Storm Sewer 8" Sanitary Sewer Construct Sewers 2" Water Line	
112-WD	Bob In'n Out Auto Wash, Inc.	16-39-5	602	482	7.35	9335	53273	9335	43938	No	—	266893	19,26		
113-WD	Stanley R. & V. Lucille Stanower	16-39-4	610	416	5.00	8729	18061	8729	9332	No	—	199739	19		
114-WD	The W. S. Tyler Company	16-39-20	448 453	225 288	109.07	60400	24178	21851	2327	No	4688362	—	19,20		
115-WD	Production Machinery Corporation	16-39-3	453 462 563	508 351 58	21.25	8948	21965	8948	13017	No	—	903685	19,20		
116-WD	Leonard Fracci et al (3)	16-39-33	627	317	0.87	—	1500	—	1500	No	36397	—	20	Also has Parcel 109	
117-WD	The Standard Oil Company	16-39-31	567	114	0.57	202	2526	202	2324	No	22303	—	20		
118-WD 118-T	James B. & Vera H. Staughmessy	16-39-22	639	138	1.44	14595	21058 694	14595	6463 694	No	41668	—	20	Construct Driveway & Backslope	
109-WD-1 109-U-1							9654 630	— —	9654 630					2" Water Line	

*Deed area calculated

P.R.O. indicates Present Road Occupied

REV.	DATE	DESCRIPTION
1	12-30-68	Rev. P.R.O. & net take 117-WD
2	2-5-69	Rev. areas 106-S, 106-T, 107-S, 109-S
3	2-17-69	Rev. 108-WD-1, added 109-WD-1, 109-U-1, 111-U-1
4	5-21-69	Rev. Owner, Deed Area, Residue 110
5	1-9-70	Rev. areas 106-S & 106-T, added 106-WD-1, deleted 106-U & 106-U-1
6	1-11-71	Added P.R.O. & rev. Net Take on Par. 106T-1
7	11-14-79	Deleted Pcl 107SL - Revised Pcl. 107S & Revised Owner Pcl. 107

RIGHT OF WAY SUMMARY

SUMMARY OF RIGHT OF WAY REQUIRED

FED. RD. DIVISION	STATE	PROJECT
2	OHIO	

LAKE COUNTY
LAK-615-3.26

163
181
10
28

HIGHWAY PARCEL NO	OWNER	AUDITOR PARCEL NO	DEED RECORD		DEED AREA (ACRES)	TOTAL P.R.O. (SQ. FT.)	TO BE ACQUIRED (SQ. FT.)				NET RESIDUE		TYPE FUNDS	SHEET NO.	REMARKS
			BOOK	PAGE			GROSS TAKE	P.R.O. IN TAKE	NET TAKE	BLDGS.	LEFT (SQ. FT.)	RIGHT (SQ. FT.)			
119-WD 119-T	Steve, Sr. & Rose Bogo	16-39-2	256	574	5.00	11611	21913 320	11611 —	10302 320	No	—	195887	↑	20	Construct Driveway
120	Lake Center Development Co.		456	359	1.19								↑	20	Not Required
121	Nick & Mary Castello		262	107	1.19								↑	20	Not Required
122-SA	Sun Oil Company	16-39-32	617	277	0.55*	—		—		No	—	—	↑	20	Property Owner Compensated for Regrading and Repaving beyond Right-of-Way Line Required as a Result of Highway Construction.
123	Ernest & Rose Berardinis		597 597	175 323	1.67*								↑		Not Required
124-T	Estelle R. Menschik	16-40A-2	102	462	1.03*	—	1298	—	1298	No	—	—	↑	20	Construct Backslope
125-T	Station Development Corporation	16-40A-3	604 604	540 542	1.41*	—	2271	—	2271	No	—	—	↑	20	Construct Driveways & Backslope
126	Dallas A. & Almeda I. Ice		575	221	0.21								↑		Not Required
127	Ruth J. Burkholder		307 487	427 137	0.21								↑		Not Required
128	James C. & Delores I. Griffith		450	31	0.21								↑		Not Required
129-WL 129-WD	Frank K. Griesinger	16-40-1	497	616	2.99	—	450597 1112	— —	450597 1112	No	—	506175	↑	20	
130-WL	Joseph Brover	16-40-2	404	311	4.37*	160190	190175	160190	29985	No	—	—	↑	20	Total Take
131-QC	The Lindsay Wire Weaving Company				—	—	0	—	0	No	—	—	↑	18	Acquisition of Existing Access & Utility Rights to S.R. 615
132-SL 132-S	PENN CENTRAL TRANSPORTATION CO.				41610		4355 1139		4355 1139	NO	—	41610	↑	25	

* Deed area calculated

P.R.O. indicates Present Road Occupied

COMPLETION DATE: December 19, 1968		
REV.	DATE	DESCRIPTION
1	6/23/70	Deleted 122-T, added 122-SA
2	8/12/70	Added Parcel 131-QC
3	11-14-79	ADDED PARCEL 132

RIGHT OF WAY SUMMARY

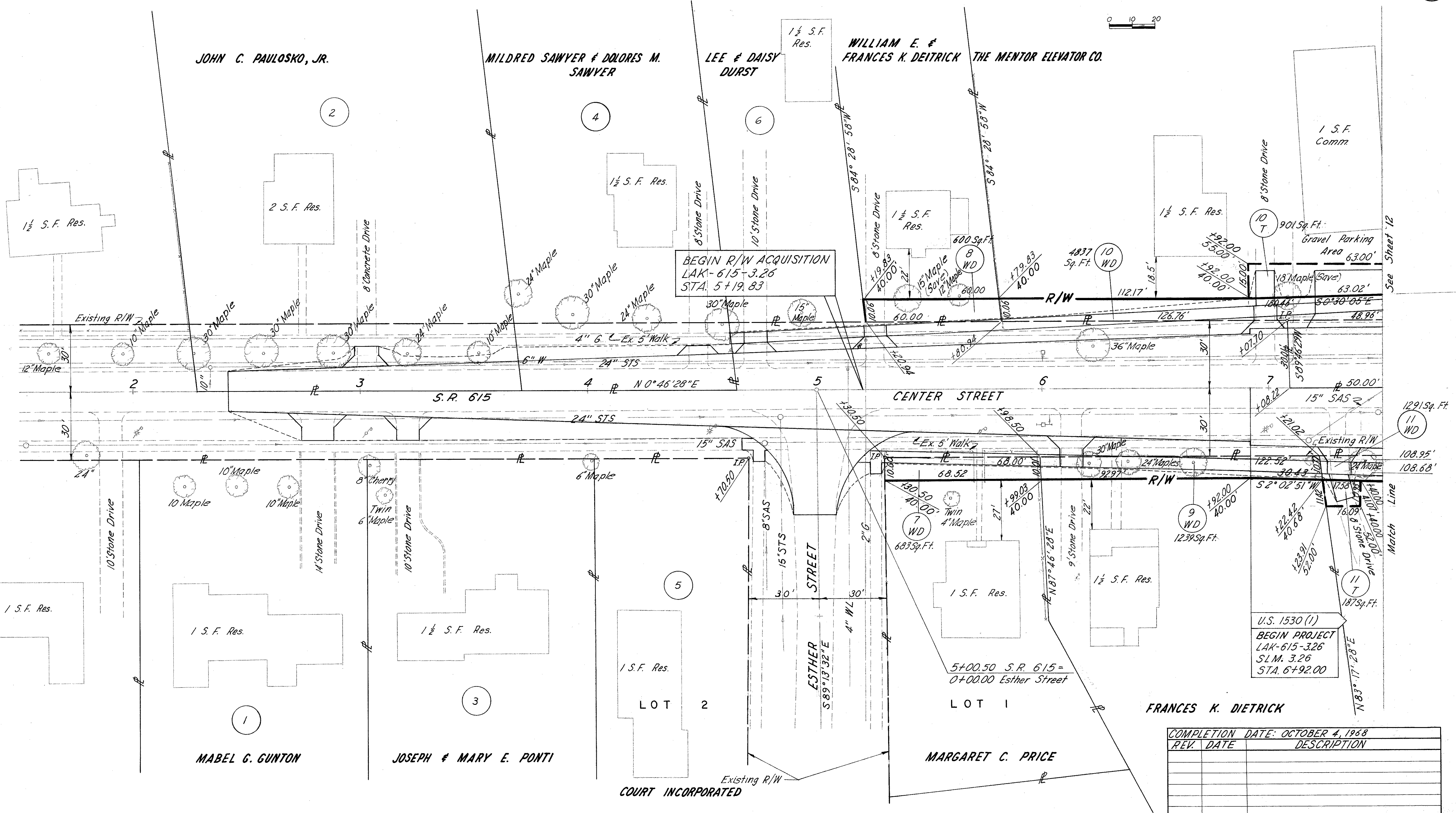
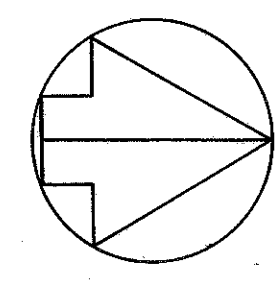
TOWNSHIP 10, RANGE 9
CONNECTICUT WESTERN RESERVE
CITY OF MENTOR

FED. RD. DIVISION	STATE	PROJECT
2	OHIO	US-1530 (1)

164
181

LAKE COUNTY
LAK-615-3.26

11
28



U.S. 1530 (1)
BEGIN PROJECT
LAK-615-3.26
S.L.M. 3.26
STA. 6+92.00

FRANCES K. DIETRICK

COMPLETION DATE: OCTOBER 4, 1968	
REV. DATE	DESCRIPTION

SOUTH CENTER STREET SUBDIVISION
P.B. J PG. 78

RIGHT OF WAY STA. 1+50 TO 7+50

Parcels 42-WD-1, 42-T-1, 44-WD-1, 44-T-1 acquired after 42-WD, 42-T, 44-WD, 44-T to accommodate revised walk location.

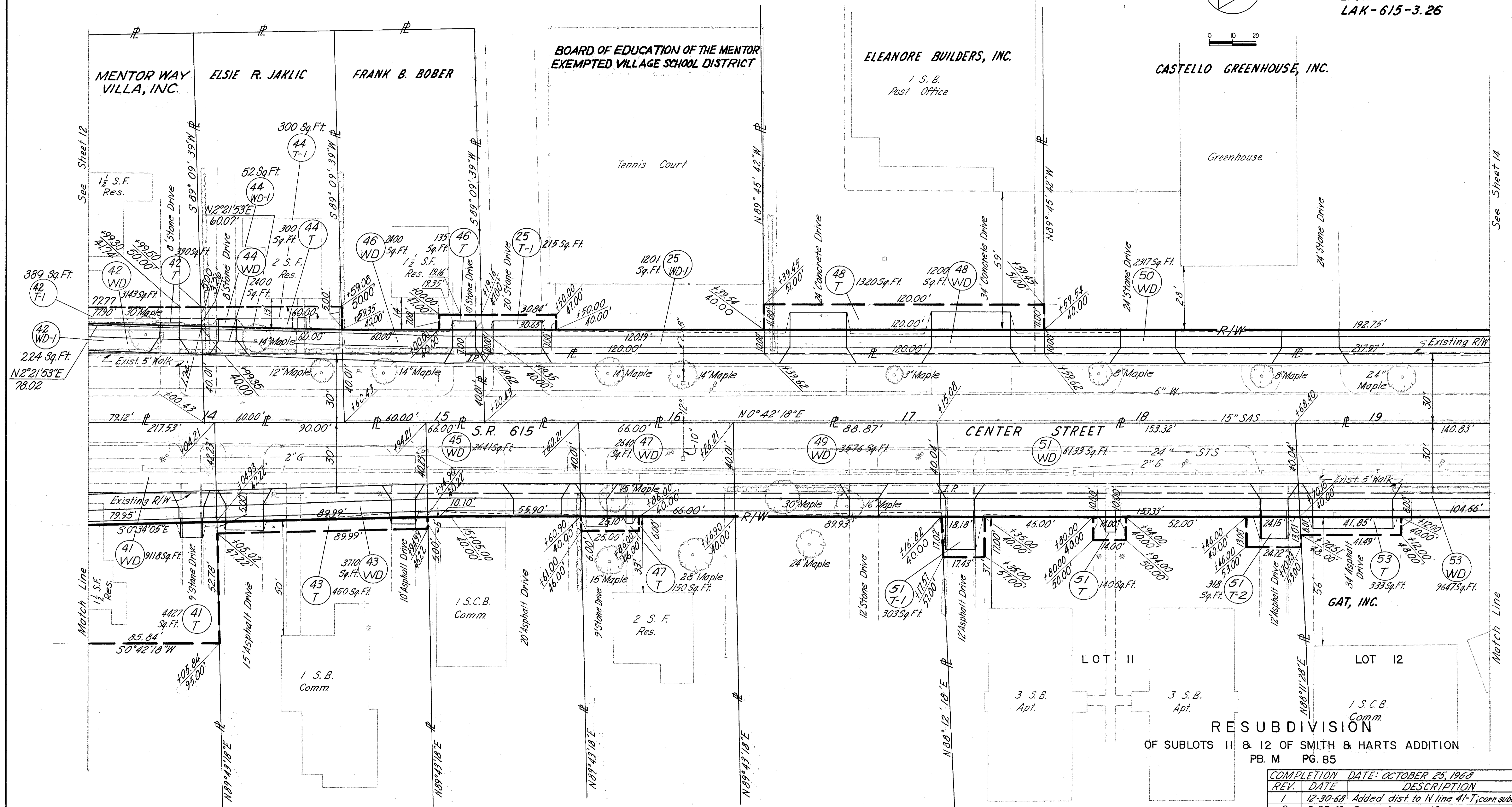
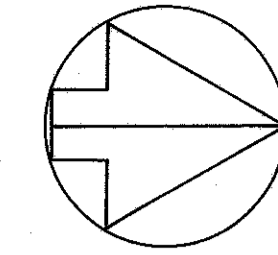
TOWNSHIP 10, RANGE 9
CONNECTICUT WESTERN RESERVE
CITY OF MENTOR

FED. RD. DIVISION	STATE	PROJECT
2	OHIO	US-1530(I)

166
181

LAKE COUNTY
LAK-615-3.26

13
28



IVY G. ROSTOCIL OHIO WATER SERVICE COMPANY THOMAS E. OFFI & CECIL G. OFFI EVALYN HART SPURCK FRANCIS C. & ALICE J. LUTHER LORETO & FLORENCE S. TAFELICE

RESUBDIVISION
OF SUBLOTS II & 12 OF SMITH & HARTS ADDITION
PB. M PG. 85

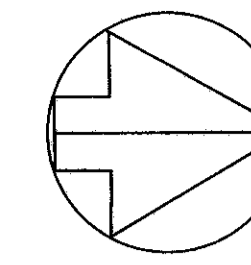
REV.	DATE	DESCRIPTION
1	12-30-68	Added dist. to N line 41-T, corr. subd. rec. info.
2	3-25-69	Revised owner 42
3	6-23-70	Added 42-WD-1, 42-T-1, 44-WD-1, 44-T-1

RIGHT OF WAY STA. 13+50 TO 19+50

MENTOR CENTER SUBDIVISION

P. B. H PG. 141

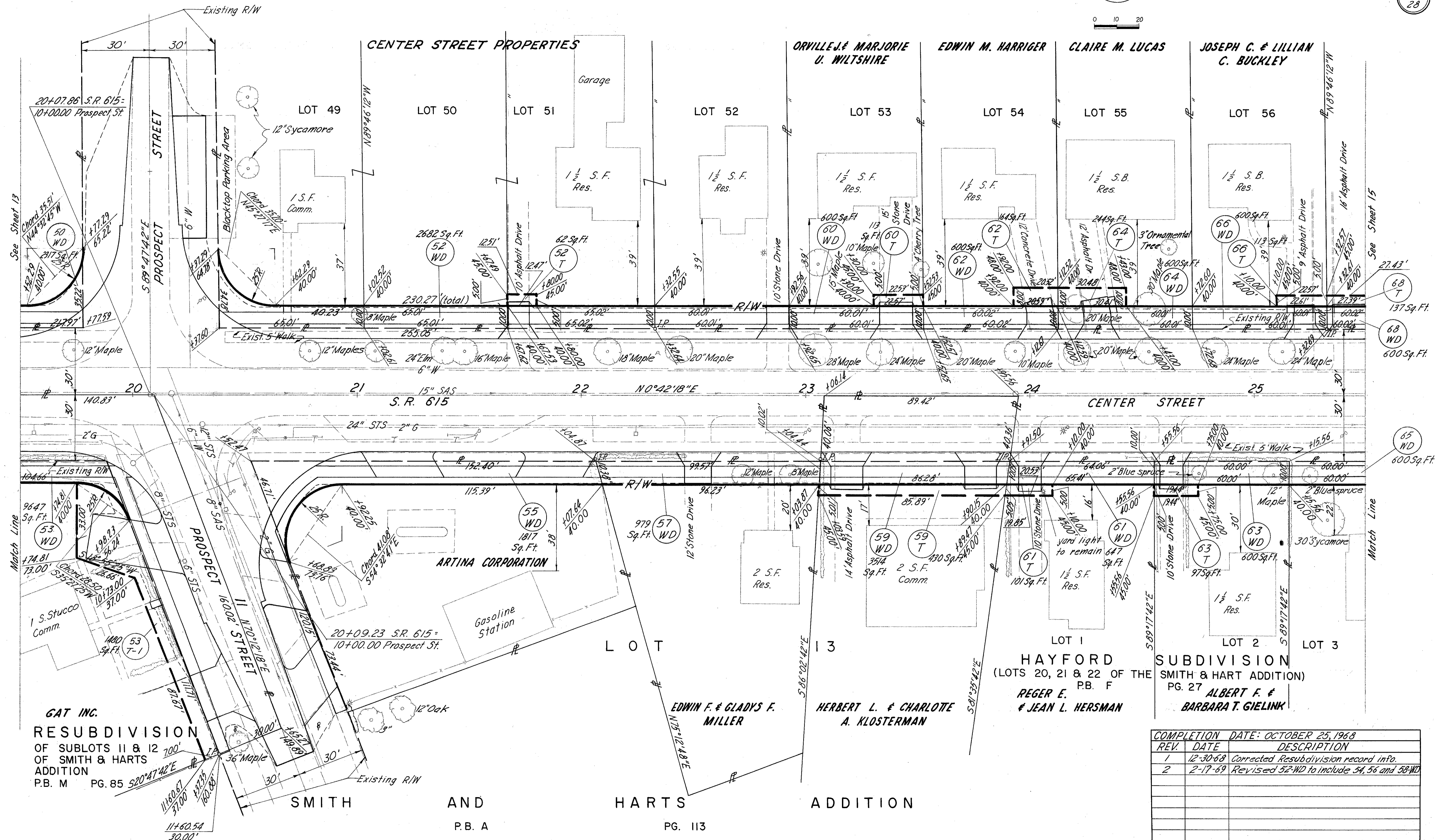
TOWNSHIP 10, RANGE 9
CONNECTICUT WESTERN RESERVE
CITY OF MENTOR



FED. RD. DIVISION	STATE	PROJECT
2	OHIO	US-1530(I)

LAKE COUNTY
LAK-615-3.26

167
181
14
28



GAT INC.
RESUBDIVISION
OF SUBLOTS 11 & 12
OF SMITH & HART'S
ADDITION
P.B. M PG. 85 S20°47'42"E

HAYFORD
SUBDIVISION
(LOTS 20, 21 & 22 OF THE
SMITH & HART ADDITION)
P.B. F
REGER E.
& JEAN L. HERSMAN
ALBERT F. &
BARBARA T. GIELINK

REV.	DATE	DESCRIPTION
1	12-30-68	Corrected Resubdivision record info.
2	2-17-69	Revised 52-WD to include 54, 56 and 58-WD.

RIGHT OF WAY STA. 19+50 TO 25+50


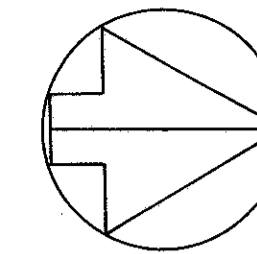
MENTOR CENTER SUBDIVISION

P.B. H PG. 141

TOWNSHIP 10, RANGE 9
CONNECTICUT WESTERN RESERVE
CITY OF MENTOR

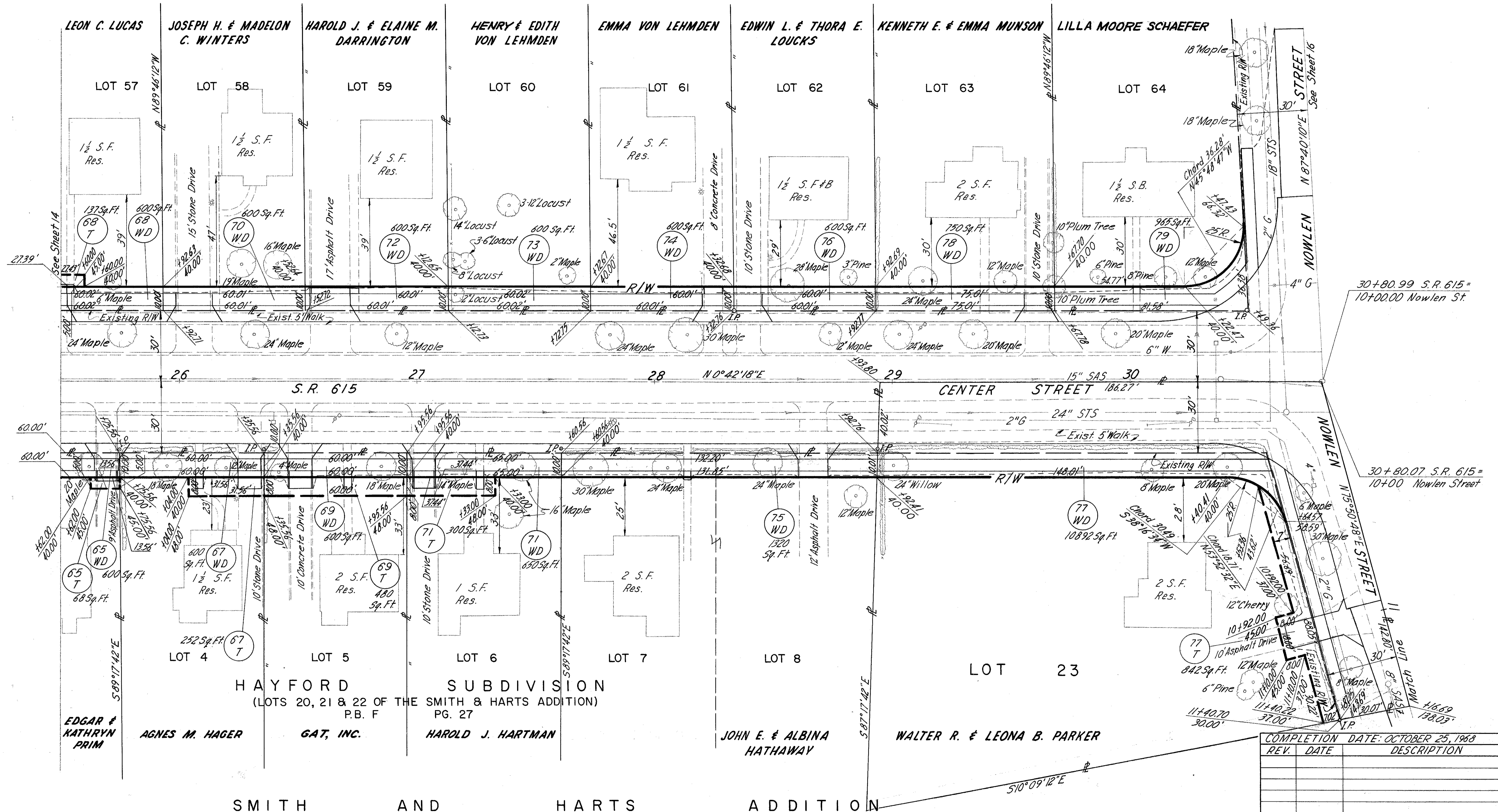
FED. RD. DIVISION	STATE	PROJECT
2	OHIO	US-1530(I)

LAKE COUNTY
LAK-615-3.26



168
181

15
28



30+80.99 S.R. 615 =
10+00.00 Nowlen St.

30+80.07 S.R. 615 =
10+00.00 Nowlen Street

COMPLETION DATE: OCTOBER 25, 1968	
REV. DATE	DESCRIPTION

RIGHT OF WAY STA. 25+50 TO 30+81

HAYFORD SUBDIVISION
(LOTS 20, 21 & 22 OF THE SMITH & HARTS ADDITION)
P.B. F PG. 27

SMITH AND HARTS ADDITION

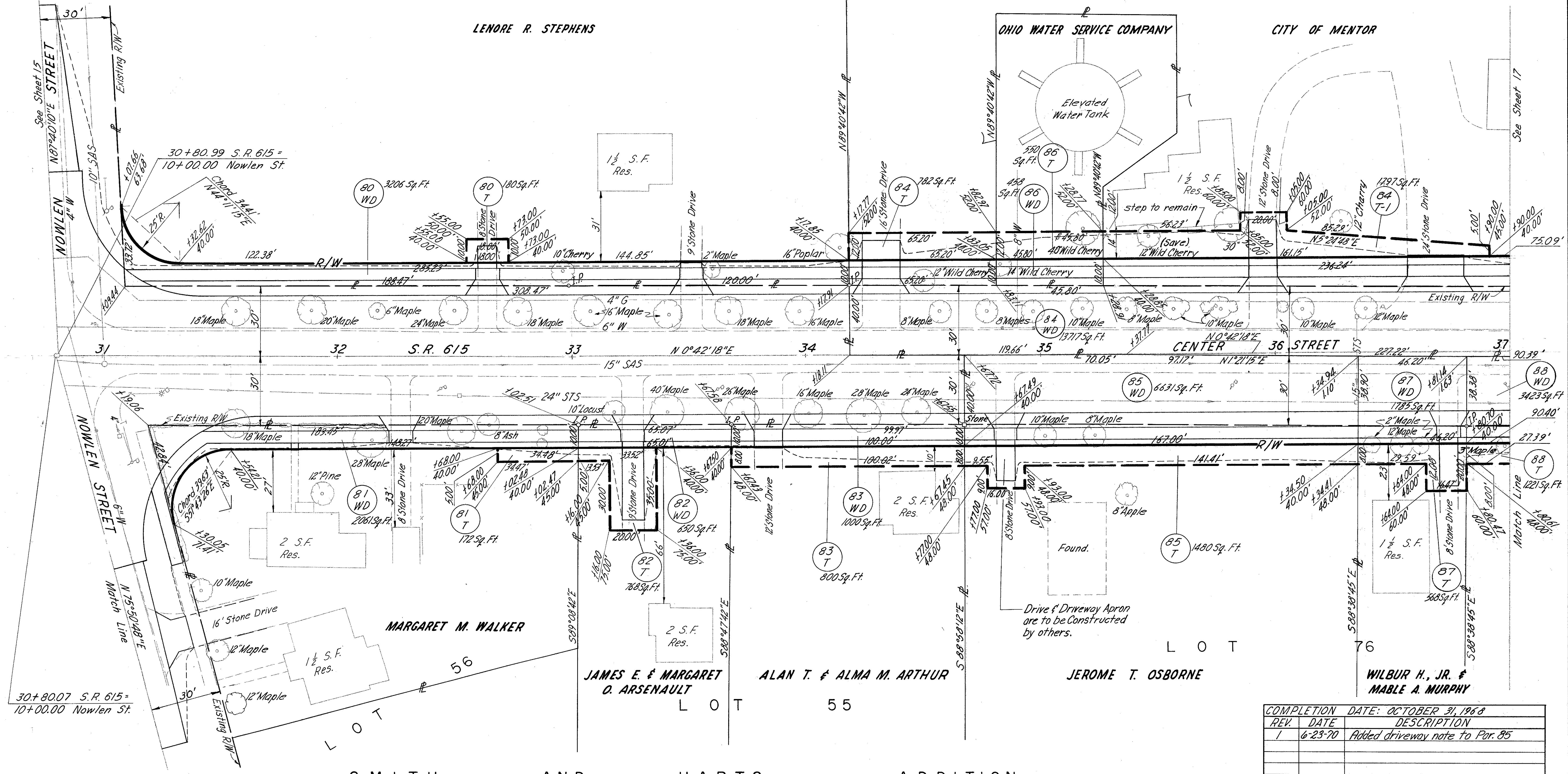
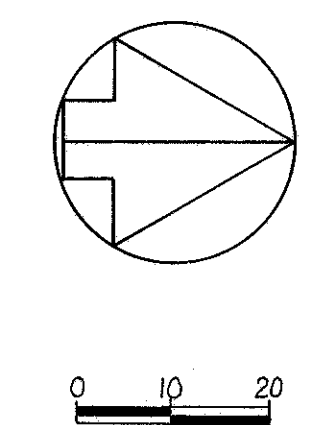
P.B. A PG. 113

TOWNSHIP 10, RANGE 9
CONNECTICUT WESTERN RESERVE
CITY OF MENTOR

FED. RD. DIVISION	STATE	PROJECT
2	OHIO	US-1530 (I)

LAKE COUNTY
LAK-615-3.26

169
181
15
28



REV.	DATE	DESCRIPTION
1	6-23-70	Added driveway note to Por. 85

COMPLETION DATE: OCTOBER 31, 1968

RIGHT OF WAY STA. 30+81 TO 37+00

SMITH AND HARTS ADDITION

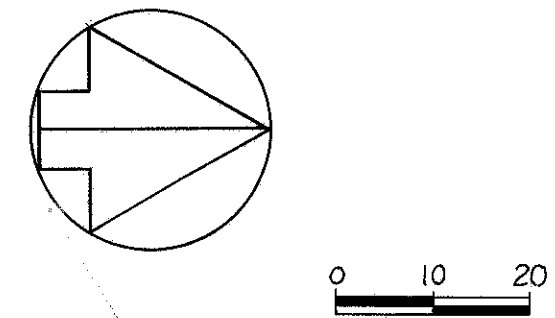
TOWNSHIP 10, RANGE 9
CONNECTICUT WESTERN RESERVE
CITY OF MENTOR

See Sheet 28

FED. RD. DIVISION	STATE	PROJECT
2	OHIO	US-1530 (I)

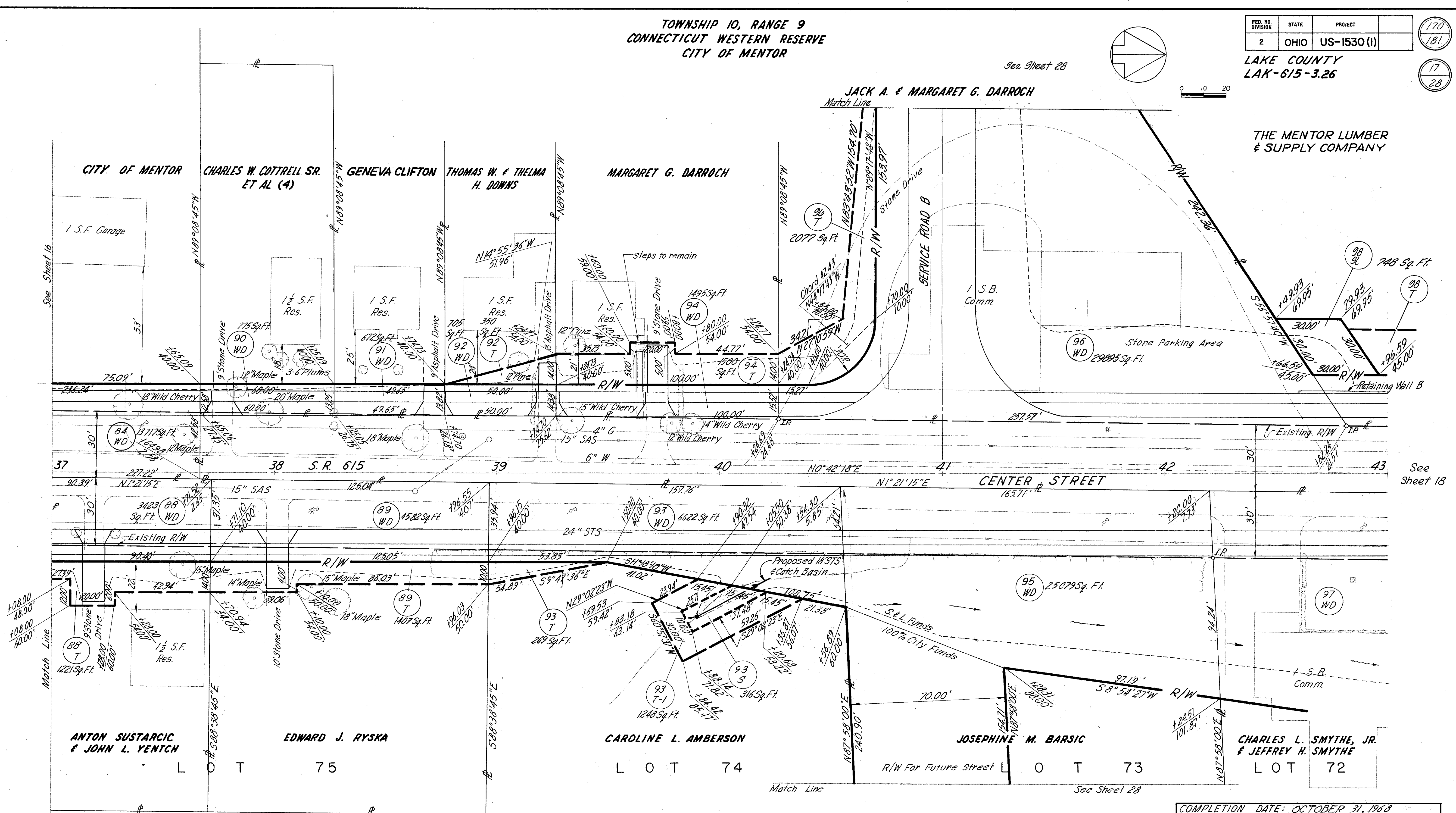
LAKE COUNTY
LAK-615-3.26

170
181
17
28



THE MENTOR LUMBER
& SUPPLY COMPANY

JACK A. & MARGARET G. DARROCH



See Sheet 18

See Sheet 28

SMITH AND HARTS ADDITION

P.B. A PG. 113

Parcel 95
S. & L. Funds: 13130 Sq. Ft.
100% City Funds: 11949 Sq. Ft.

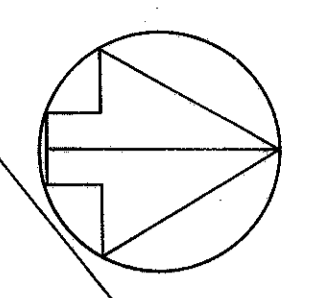
REV.	DATE	DESCRIPTION
1	3-25-69	Added Funds participation breakdown 95
2	11-30-70	Revised 96-WD, 96-T, 98-T, added 98-5L

RIGHT OF WAY STA. 37+00 TO 43+00

TOWNSHIP 10, RANGE 9
CONNECTICUT WESTERN RESERVE
CITY OF MENTOR

FED. RD. DIVISION	STATE	PROJECT	
2	OHIO	US-1530(I)	

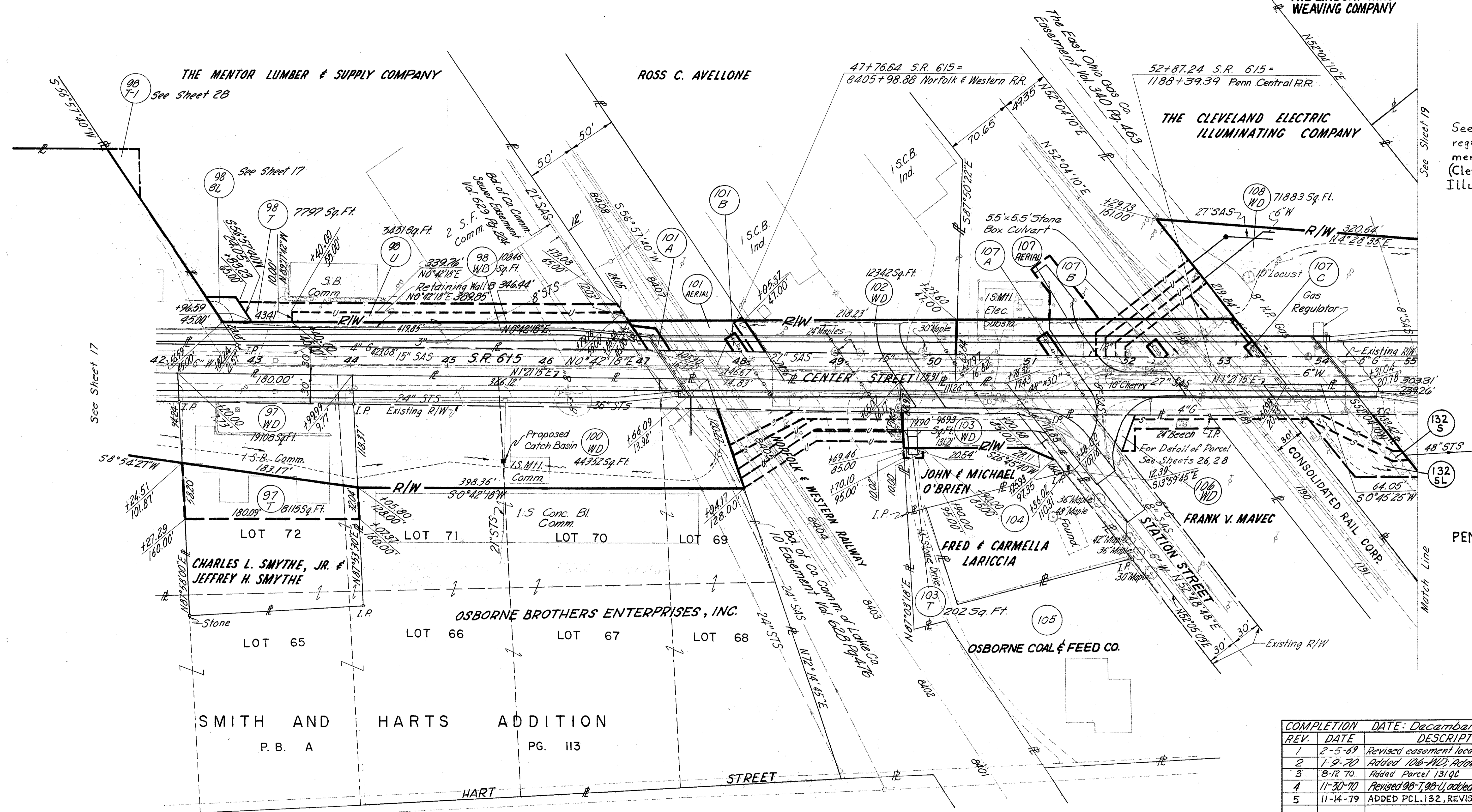
LAKE COUNTY
LAK-615-3.26



131
9C
THE LINDSAY WIRE WEAVING COMPANY

THE CLEVELAND ELECTRIC ILLUMINATING COMPANY

See Note on sheet 19 regarding Access Easement for Parcel 108 (Cleveland Electric Illuminating Co.)



See Sheet 17

See Sheet 19

Match Line

SMITH AND HARTS ADDITION
P. B. A PG. 113

For Detail of Railroad Easements see Sheets 24, 25 & 26

REV.	DATE	DESCRIPTION
1	2-5-69	Revised easement locations Parc 106 & 107
2	1-9-70	Added 106-WD; Added 107-T-2
3	8-12-70	Added Parcel 131QC
4	11-30-70	Revised 98-T, 98-U, added 98-T-1, 98-SL
5	11-14-79	ADDED PCL. 132, REVISED OWNER PCL. 107

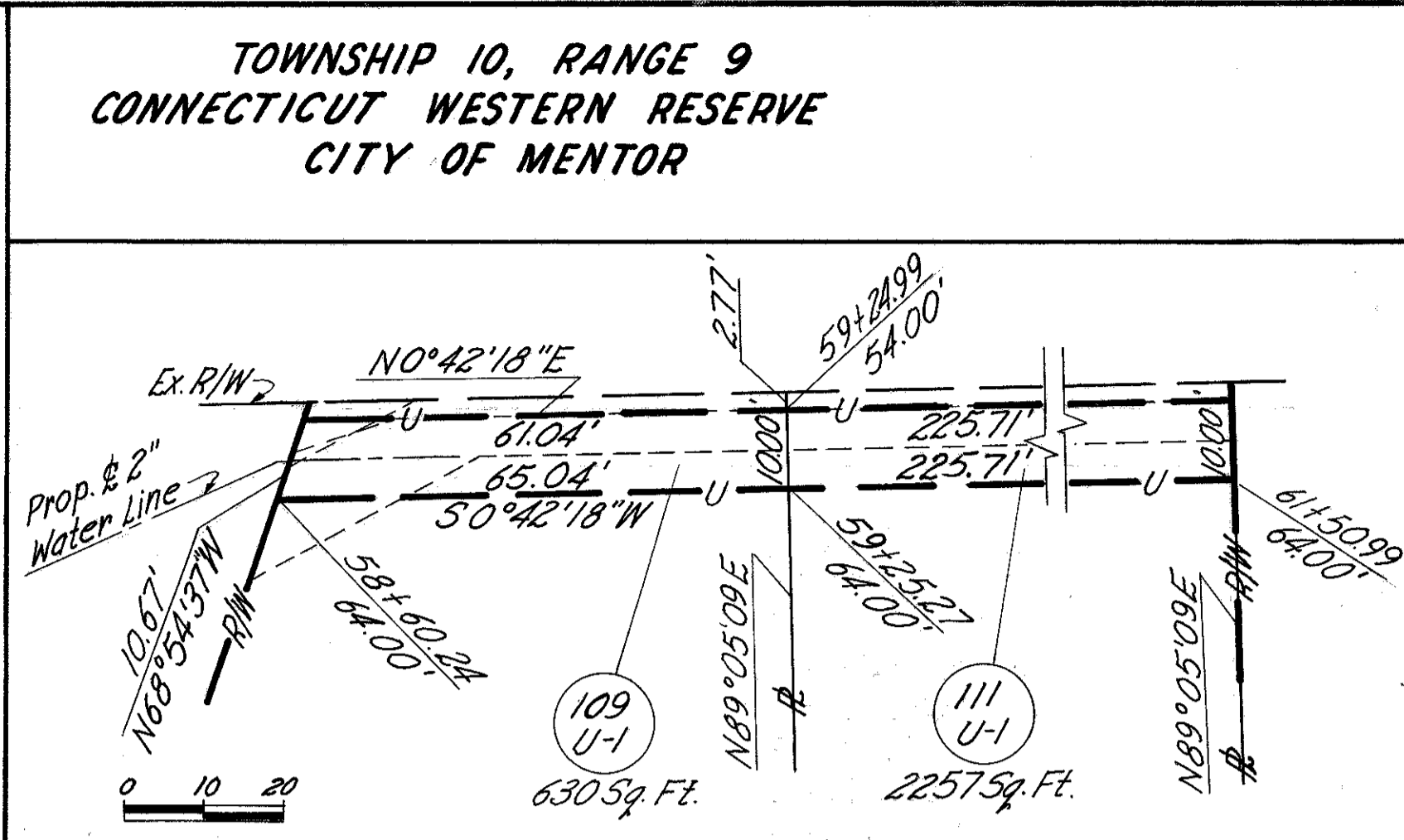
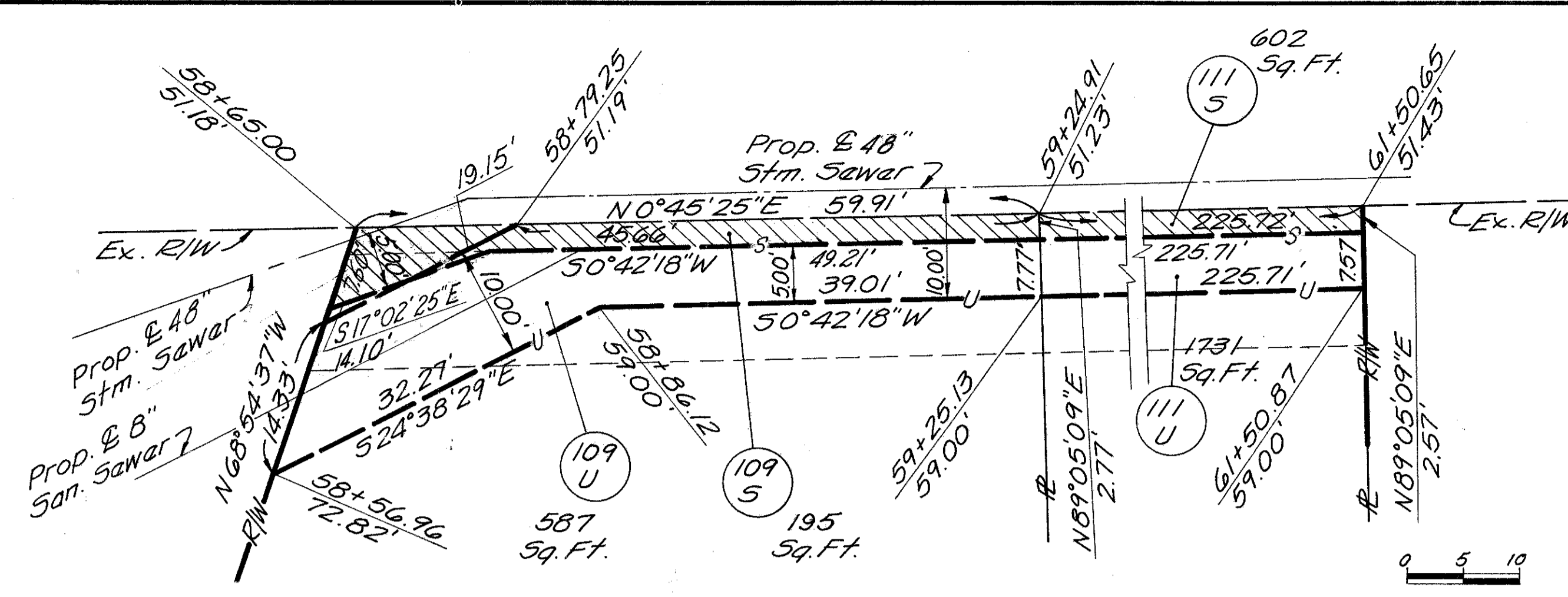
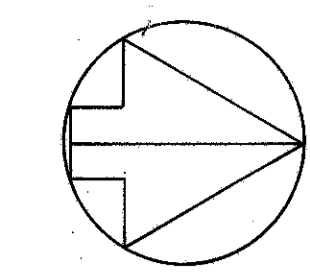
RIGHT OF WAY STA. 42+00 TO 55+00

TOWNSHIP 10, RANGE 9
CONNECTICUT WESTERN RESERVE
CITY OF MENTOR

FED. RD. DIVISION	STATE	PROJECT
2	OHIO	US-1530(I)

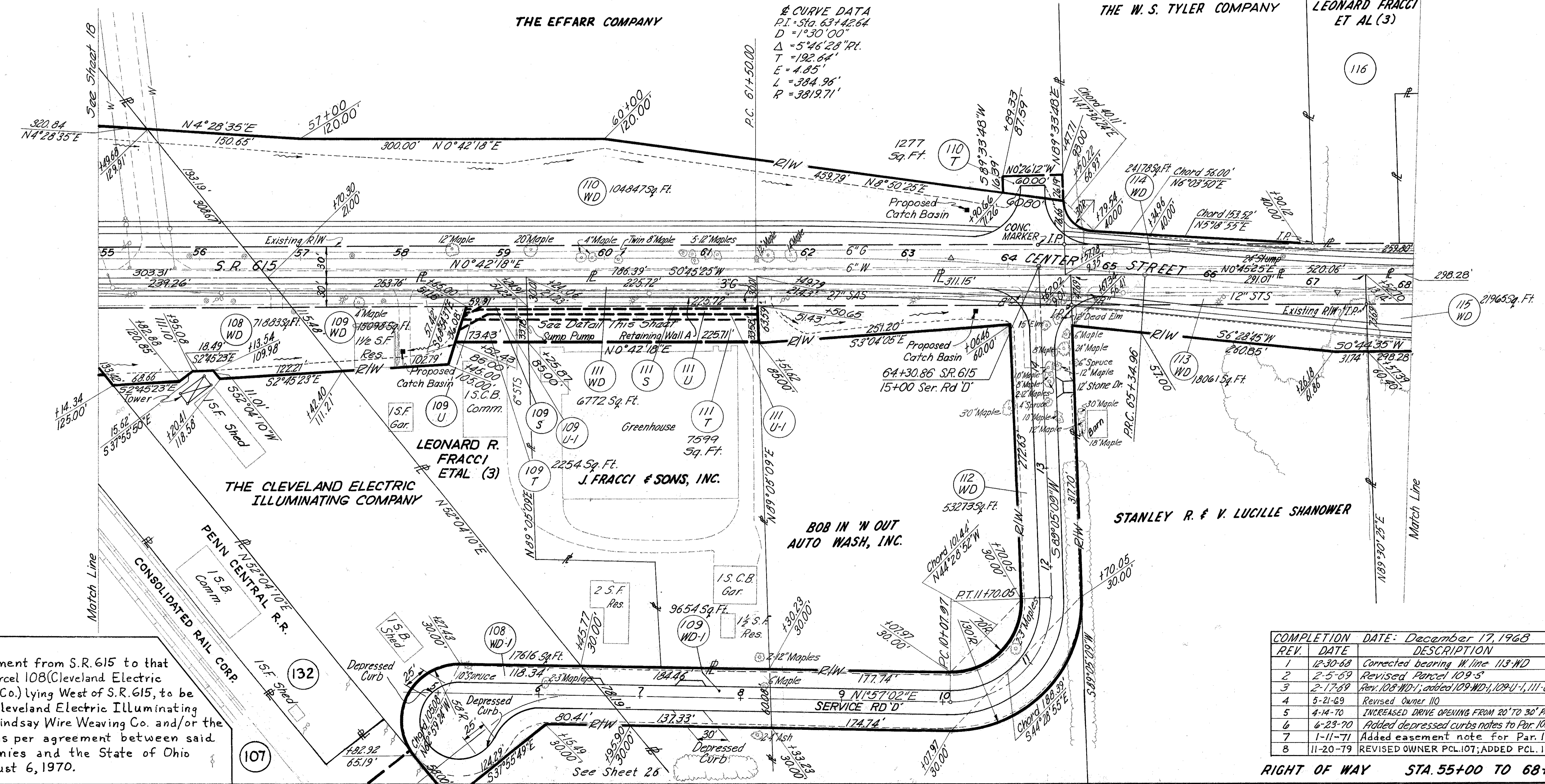
LAKE COUNTY
LAK-615-3.26

172
181
19
28



CURVE DATA
P.I. = Sta. 67+26.34
D = 1°30'00"
Δ = 5°44'11" Lt.
T = 191.37'
E = 4.79'
L = 382.43'
R = 3819.71'

See Sheet 20



NOTE-
Access Easement from S.R. 615 to that portion of Parcel 108 (Cleveland Electric Illuminating Co.) lying West of S.R. 615, to be granted to Cleveland Electric Illuminating Co. by the Lindsay Wire Weaving Co. and/or the Effarr Co. as per agreement between said two companies and the State of Ohio dated August 6, 1970.

COMPLETION DATE: December 17, 1968

REV.	DATE	DESCRIPTION
1	12-30-68	Corrected bearing W. line 113-WD
2	2-5-69	Revised Parcel 109-5
3	2-17-69	Rev. 108-WD-1; added 109-WD-1, 109-U-1, 111-U-1
4	5-21-69	Revised Owner 110
5	4-14-70	INCREASED DRIVE OPENING FROM 20' TO 30' PAR. 111
6	6-23-70	Added depressed curbs notes to Par. 108, 109
7	1-11-71	Added easement note for Par. 108
8	11-20-79	REVISED OWNER PCL. 107; ADDED PCL. 132

RIGHT OF WAY STA. 55+00 TO 68+00

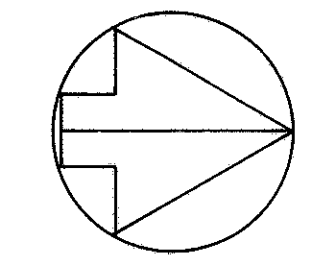
TOWNSHIP 10, RANGE 9
CONNECTICUT WESTERN RESERVE
CITY OF MENTOR

MENTOR ACRES SUBDIVISION

P. B. D PG. 66

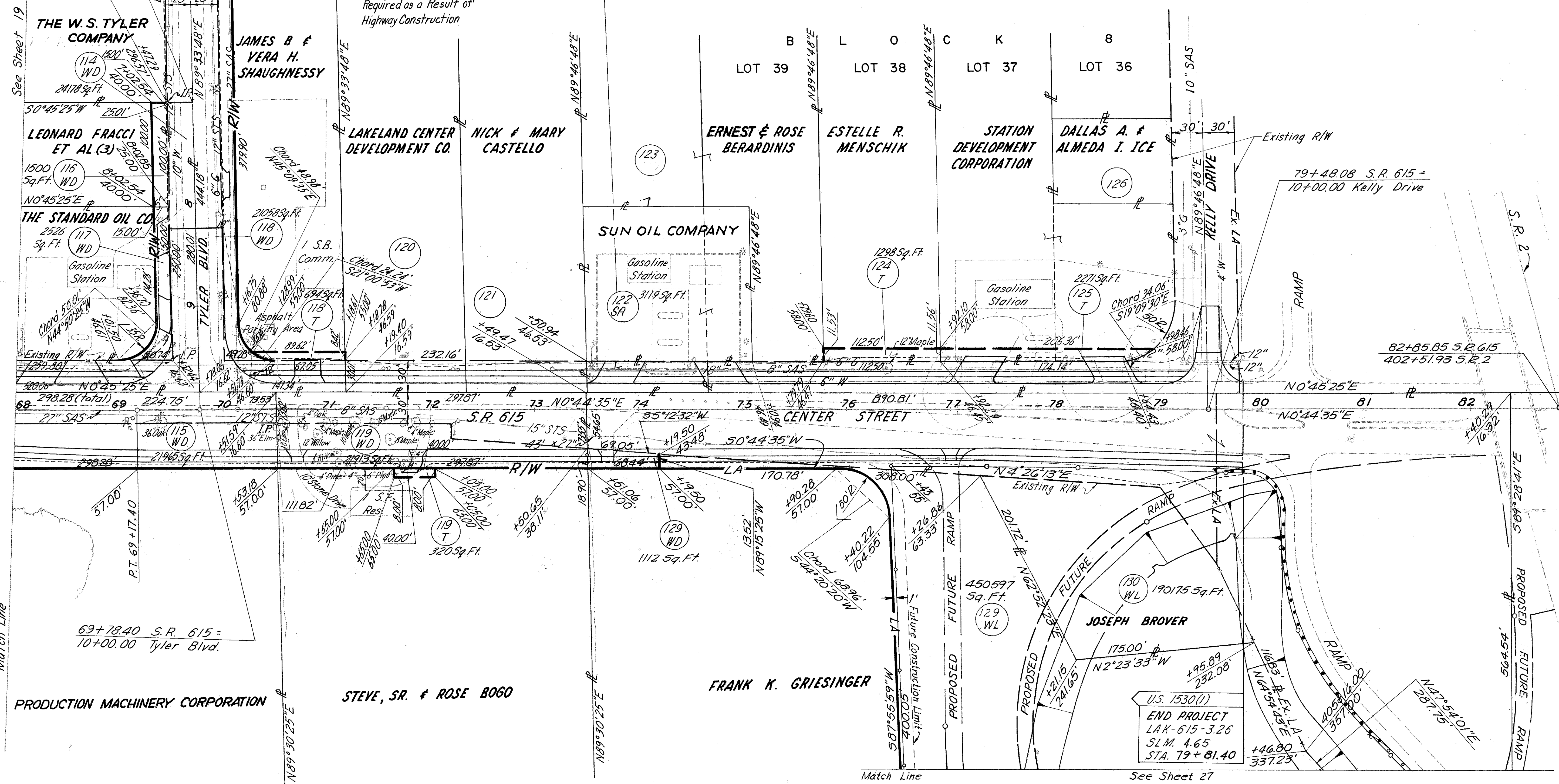
FED. RD. DIVISION	STATE	PROJECT
2	OHIO	US-1530 (I)

LAKE COUNTY
LAK-615-3.26



173
181
20
28

Property Owner Compensated for Regrading and Repaving beyond Right of Way Line Required as a Result of Highway Construction



± CURVE DATA
P.I. = Sta. 67+26.34
D = 1° 30' 00"
Δ = 5° 44' 11" Lt.
T = 191.37'
E = 4.79'
L = 382.43'
R = 3819.71'

COMPLETION DATE: December 19, 1968

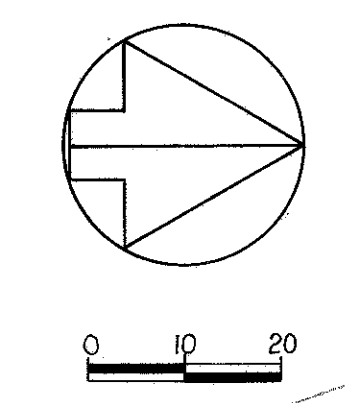
REV.	DATE	DESCRIPTION
1	12-30-68	Revised existing R/W line 117-WD.
2	6-23-70	Deleted 122-T, added 122-SA; revised driveway aprons to Par. 117 and 125.

RIGHT OF WAY STA. 68+00 TO 81+00

TOWNSHIP 10, RANGE 9
CONNECTICUT WESTERN RESERVE
CITY OF MENTOR

FED. RD. DIVISION	STATE	PROJECT	165 181
2	OHIO	US-1530(I)	12 28

LAKE COUNTY
LAK-615-3.26



CITY OF MENTOR
BOARD OF EDUCATION, MENTOR EXEMPTED
VILLAGE SCHOOL DISTRICT

GEORGE MCKEOWAN

THE MENTOR ELEVATOR CO.

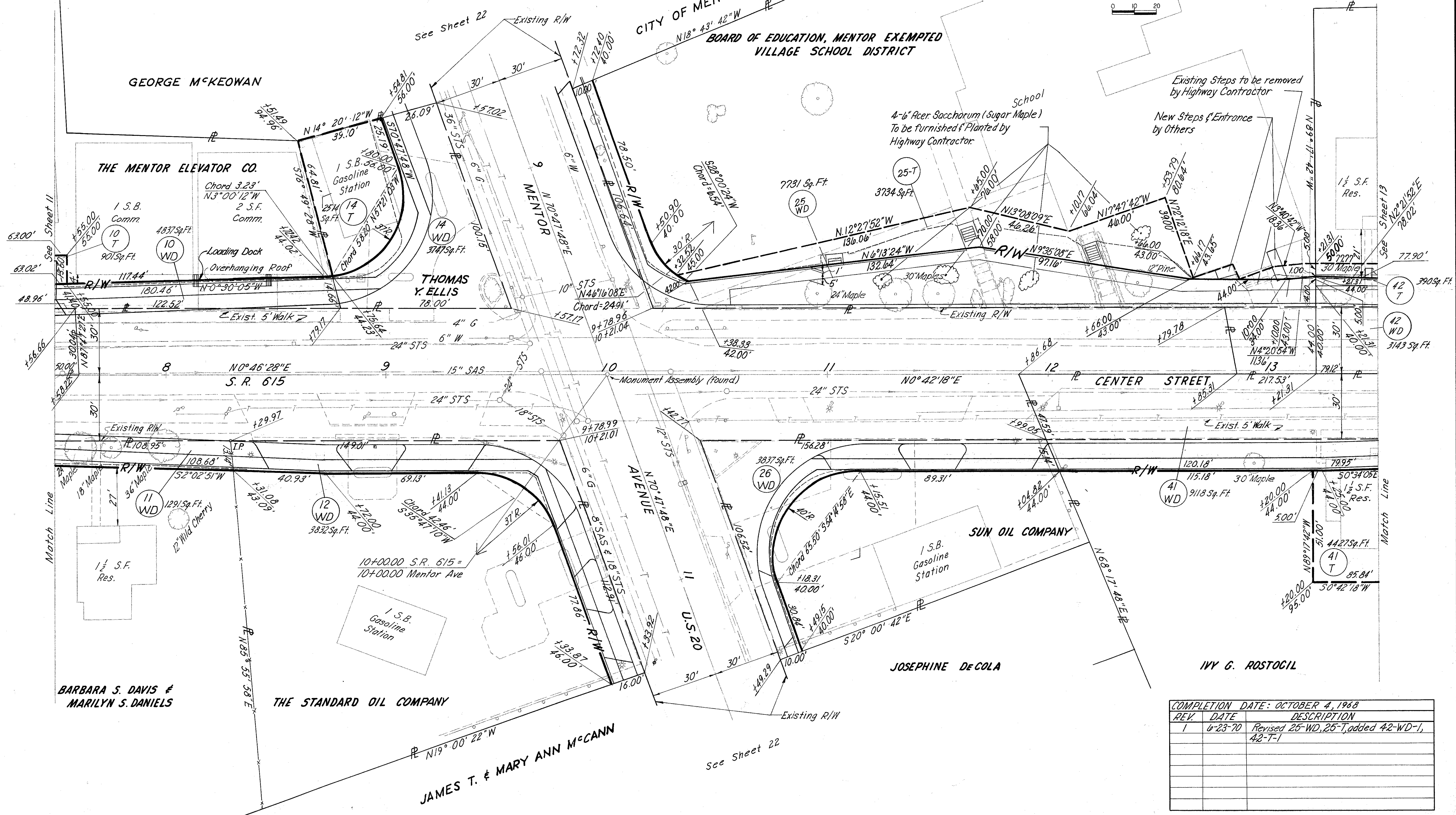
THOMAS Y. ELLIS

SUN OIL COMPANY

BARBARA S. DAVIS &
MARILYN S. DANIELS

THE STANDARD OIL COMPANY

JAMES T. & MARY ANN McCANN



COMPLETION DATE: OCTOBER 4, 1968

REV.	DATE	DESCRIPTION
1	6-23-70	Revised 25-WD, 25-T, added 42-WD-1, 42-T-1

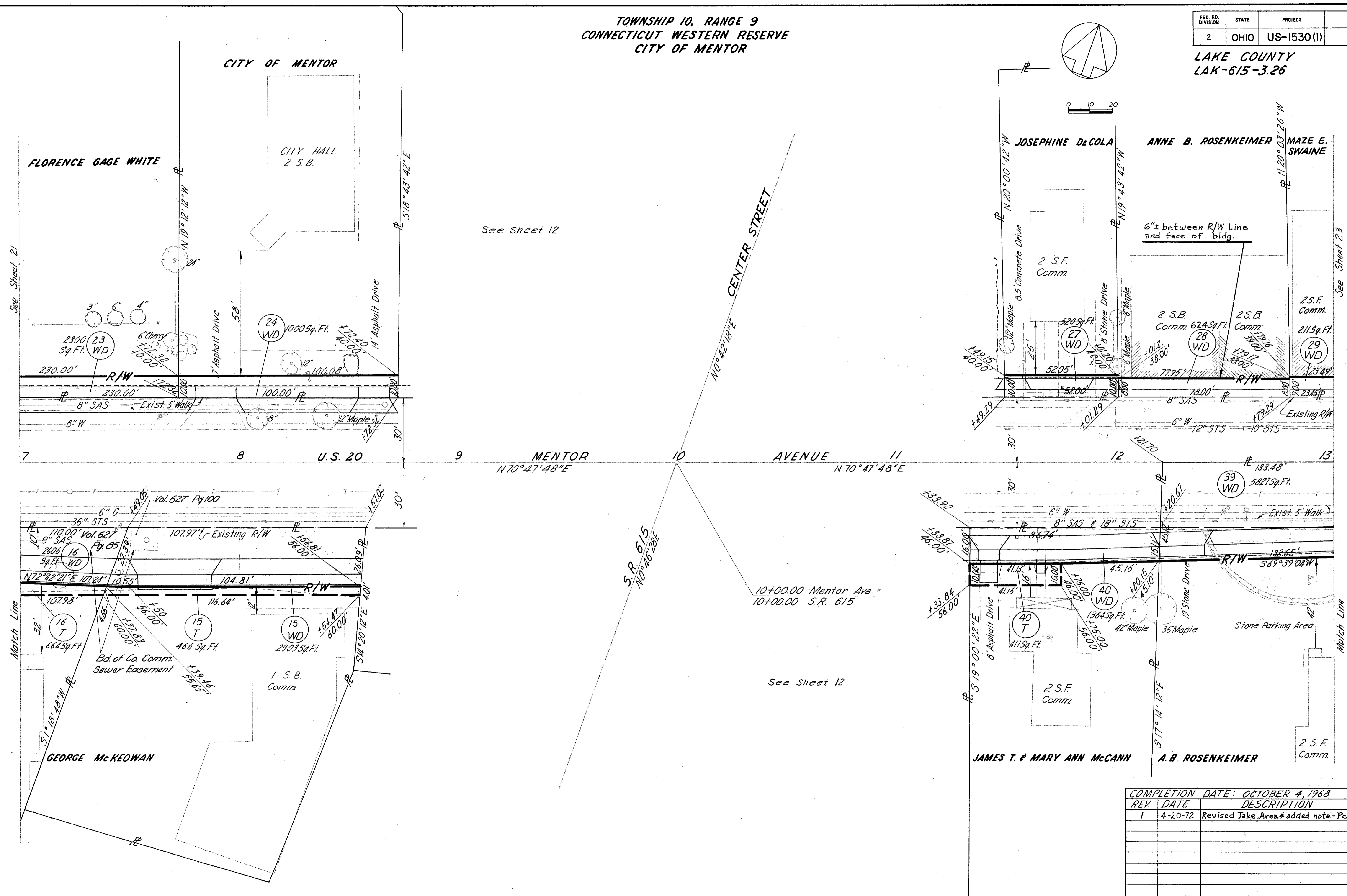
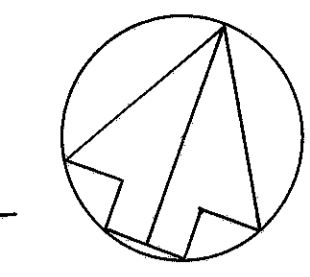
RIGHT OF WAY STA. 7+50 TO 13+50

TOWNSHIP 10, RANGE 9
CONNECTICUT WESTERN RESERVE
CITY OF MENTOR

FED. RD. DIVISION	STATE	PROJECT
2	OHIO	US-1530(I)

175
181
22
28

LAKE COUNTY
LAK-615-3.26



See Sheet 12

See Sheet 12

COMPLETION DATE: OCTOBER 4, 1968		
REV.	DATE	DESCRIPTION
1	4-20-72	Revised Take Area added note - Pcl. 28WD

RIGHT OF WAY MENTOR AVENUE STA. 7+00 TO 13+00

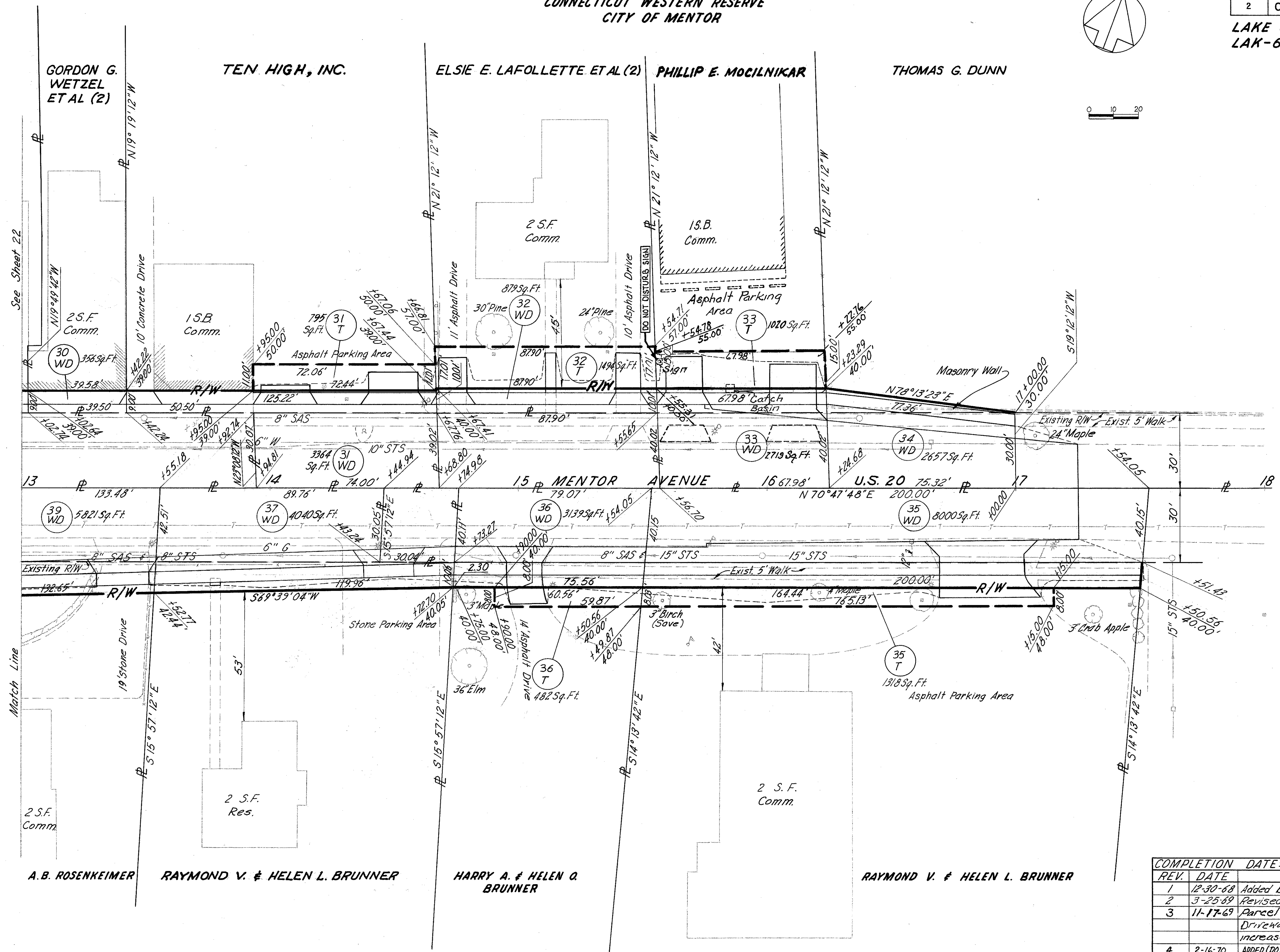
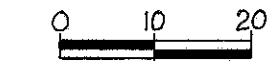
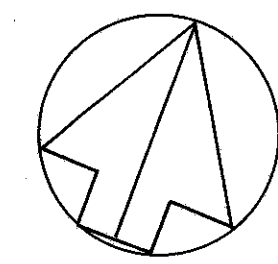
TOWNSHIP 10, RANGE 9
CONNECTICUT WESTERN RESERVE
CITY OF MENTOR

FED. RD. DIVISION	STATE	PROJECT
2	OHIO	US-1530 (1)

176
181

LAKE COUNTY
LAK-615-3.26

23
28



REV.	DATE	DESCRIPTION
1	12-30-68	Added bearing to N # E lines 34-WD
2	3-25-69	Revised owner 31; revised 37 to include 38
3	11-17-69	Parcel No 33 - Building shown and Driveways indicated; Parcel 33-T increased
4	2-16-70	ADDED (DO NOT DISTURB SIGN) PARCEL 33-T

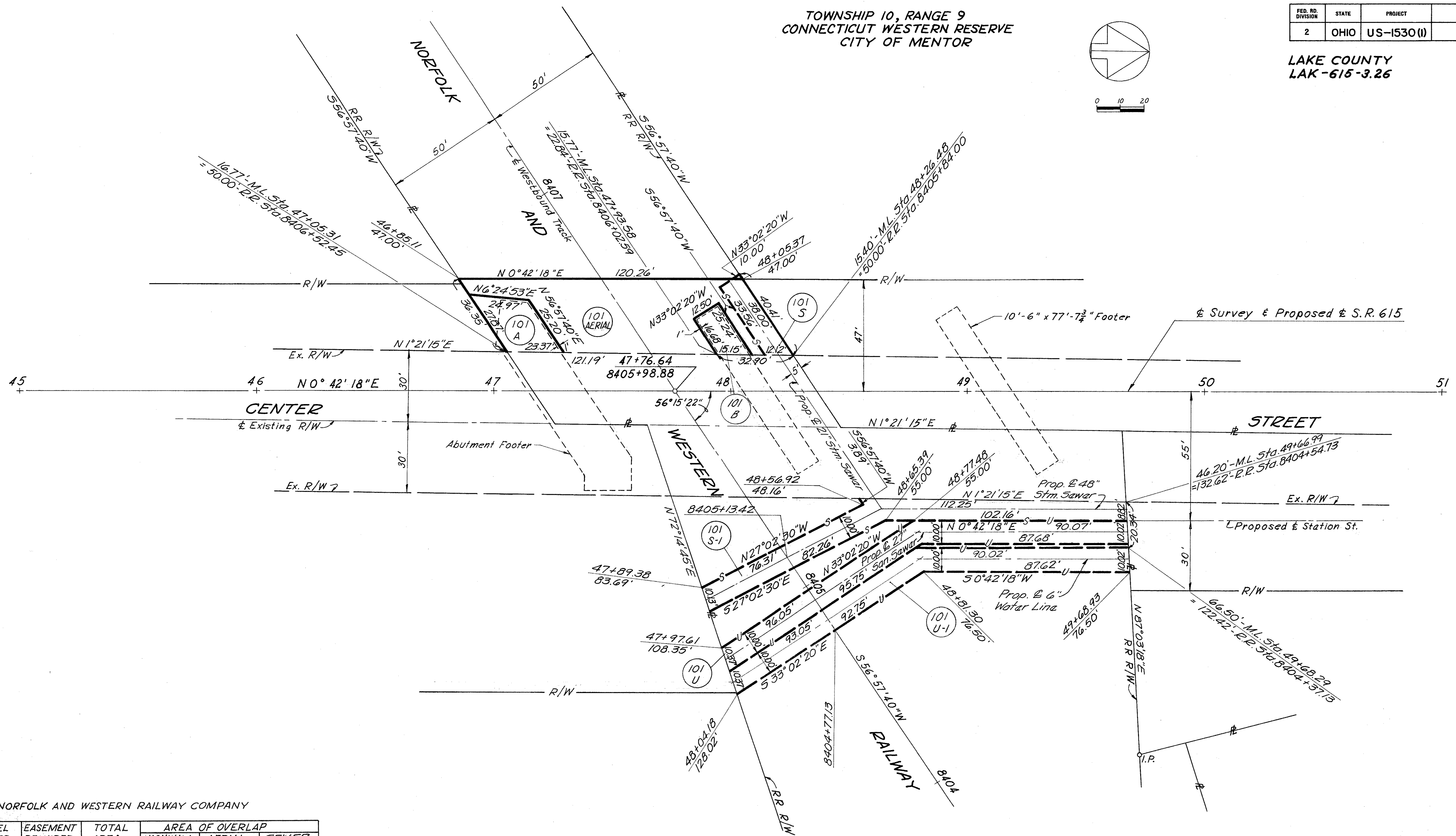
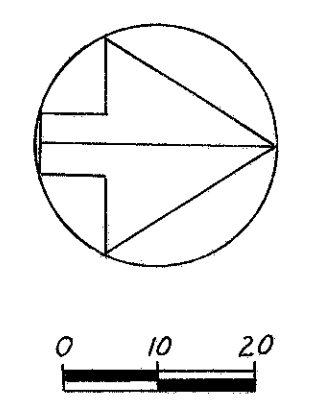
RIGHT OF WAY MENTOR AVENUE STA. 13+00 TO 18+00

TOWNSHIP 10, RANGE 9
CONNECTICUT WESTERN RESERVE
CITY OF MENTOR

FED. RD. DIVISION	STATE	PROJECT
2	OHIO	US-1530 (I)

LAKE COUNTY
LAK-615-3.26

177
181
24
28



THE NORFOLK AND WESTERN RAILWAY COMPANY

PARCEL NUMBER	EASEMENT REQUIRED	TOTAL AREA	AREA OF OVERLAP		
			HIGHWAY	AERIAL	SEWER
101-AERIAL	Aerial	3718	774	512	368
101-A	Highway	512		512	
101-B	Highway	262		262	
101-S	Sewer	370		368	
101-S-1	Sewer	1808			
101-U	Sewer	1848			
101-U-1	Water Line	1817			

AREA IN SQUARE FEET

COMPLETION DATE: December 19, 1968

REV.	DATE	DESCRIPTION

RIGHT OF WAY NORFOLK & WESTERN RAILWAY

TOWNSHIP 10, RANGE 9
CONNECTICUT WESTERN RESERVE
CITY OF MENTOR

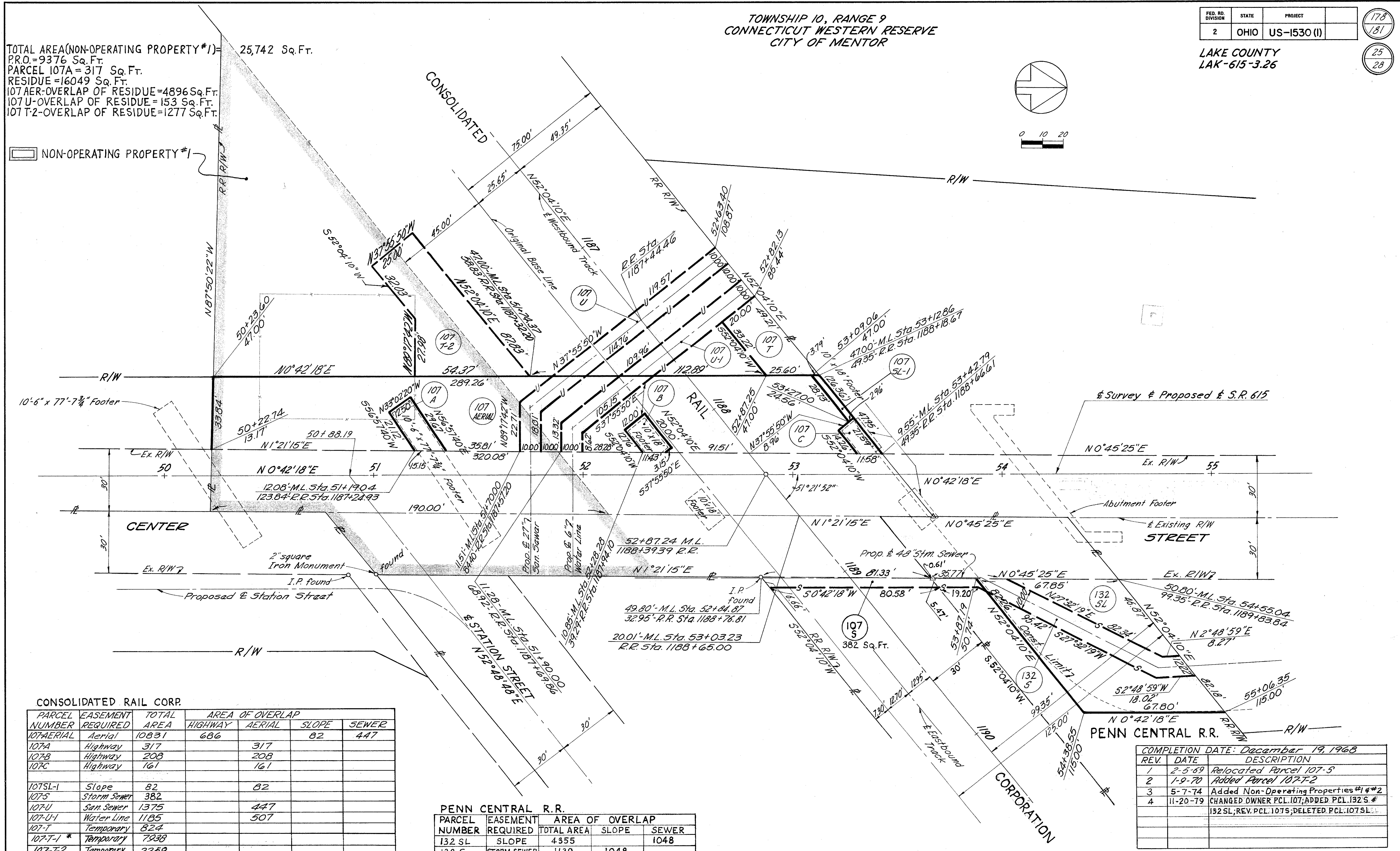
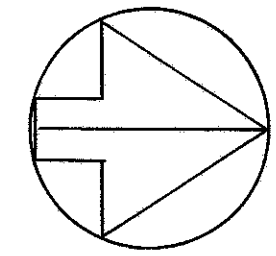
FED. NO. DIVISION	STATE	PROJECT
2	OHIO	US-1530 (I)

LAKE COUNTY
LAK-615-3.26

178
181
25
28

TOTAL AREA (NON-OPERATING PROPERTY #1) = 25,742 Sq. Ft.
P.R.O. = 9376 Sq. Ft.
PARCEL 107A = 317 Sq. Ft.
RESIDUE = 16049 Sq. Ft.
107AER-OVERLAP OF RESIDUE = 4896 Sq. Ft.
107U-OVERLAP OF RESIDUE = 153 Sq. Ft.
107T-2-OVERLAP OF RESIDUE = 1277 Sq. Ft.

NON-OPERATING PROPERTY #1



CONSOLIDATED RAIL CORP.

PARCEL NUMBER	EASEMENT REQUIRED	TOTAL AREA	AREA OF OVERLAP			
			HIGHWAY	AERIAL	SLOPE	SEWER
107AERIAL	Aerial	10831	686		82	447
107A	Highway	317		317		
107B	Highway	208		208		
107C	Highway	161		161		
107SL-1	Slope	82		82		
107S	Storm Sewer	382				
107U	San Sewer	1375		447		
107U-1	Water Line	1185		507		
107T	Temporary	824				
107T-1 *	Temporary	7238				
107T-2	Temporary	2259				

PENN CENTRAL R.R.

PARCEL NUMBER	EASEMENT REQUIRED	TOTAL AREA	AREA OF OVERLAP	
			SLOPE	SEWER
132 SL	SLOPE	4355		1048
132 S	STORM SEWER	1139	1048	

COMPLETION DATE: December 19, 1968

REV.	DATE	DESCRIPTION
1	2-5-69	Relocated Parcel 107-5
2	1-9-70	Added Parcel 107-T-2
3	5-7-74	Added Non-Operating Properties #1 & #2
4	11-20-79	CHANGED OWNER PCL 107; ADDED PCL 132 S & 132 SL; REV. PCL 107S; DELETED PCL 107SL

* See Sheet 26

AREA IN SQUARE FEET

RIGHT OF WAY CONSOLIDATED RAIL CORP. AND PENN CENTRAL RAILROAD

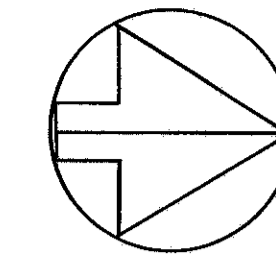
TOWNSHIP 10, RANGE 9
CONNECTICUT WESTERN RESERVE
CITY OF MENTOR

FED. RD. DIVISION	STATE	PROJECT
2	OHIO	US-1530(1)

179
181

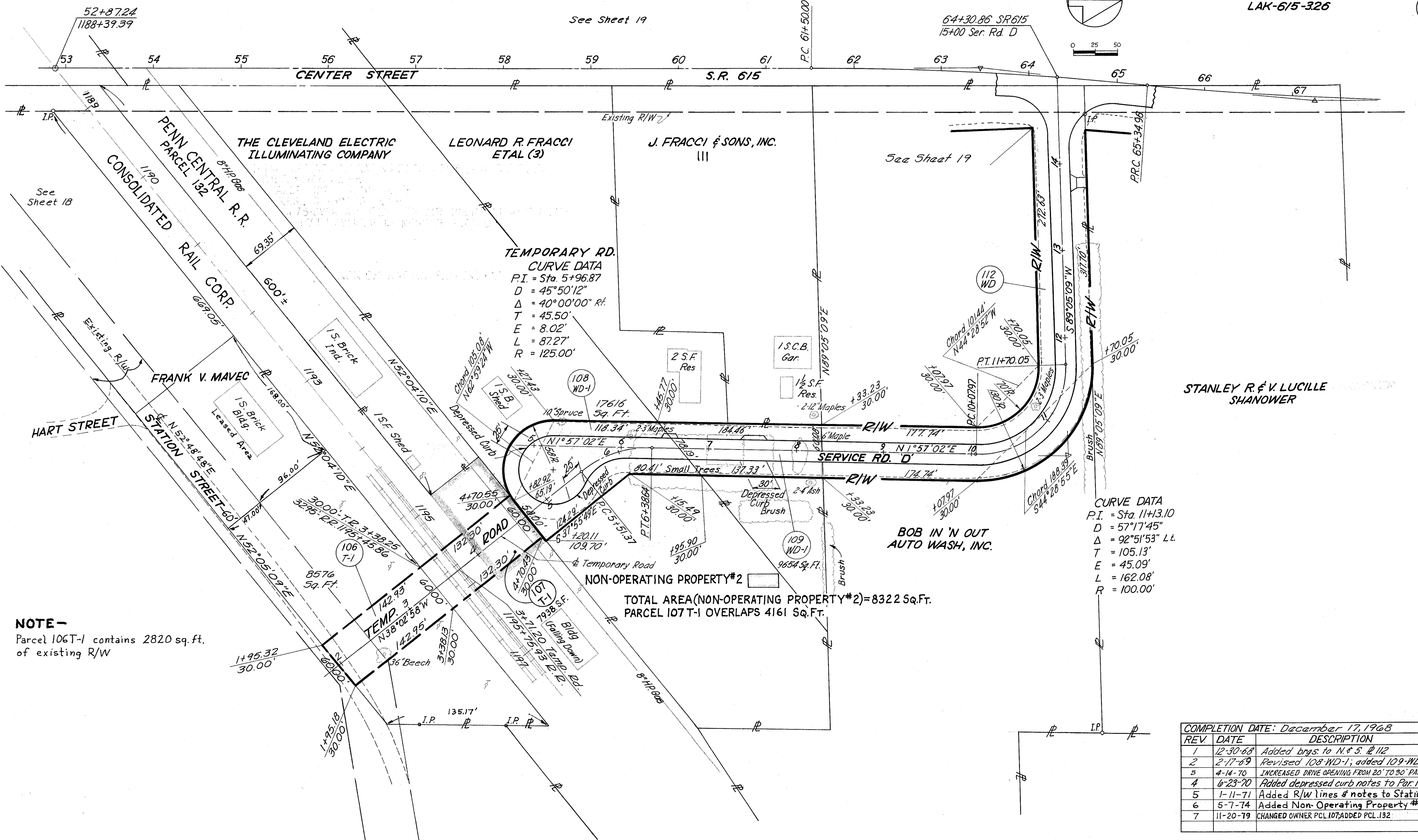
LAKE COUNTY
LAK-615-326

26
28



See Sheet 19

64+30.86 SR 615
15+00 Ser. Rd. D



NOTE -
Parcel 106T-1 contains 2820 sq. ft. of existing R/W

NON-OPERATING PROPERTY #2
TOTAL AREA (NON-OPERATING PROPERTY #2) = 8322 Sq. Ft.
PARCEL 107T-1 OVERLAPS 4161 Sq. Ft.

COMPLETION DATE: December 17, 1968

REV.	DATE	DESCRIPTION
1	12-30-68	Added brgs. to N. & S. of 112
2	2-17-69	Revised 108-WD-1; added 109-WD-1
3	4-14-70	INCREASED DRIVE OPENING FROM 20' TO 30' PAR III
4	6-23-70	Added depressed curb notes to Par. 108, 109
5	1-11-71	Added R/W lines & notes to Station St.
6	5-7-74	Added Non-Operating Property #2
7	11-20-79	CHANGED OWNER PCL 107; ADDED PCL 132

RIGHT OF WAY SERVICE RD. 'D'

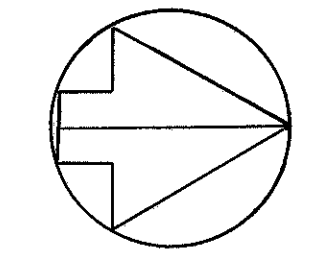
TOWNSHIP 10, RANGE 9
CONNECTICUT WESTERN RESERVE
CITY OF MENTOR

FED. RD. DIVISION	STATE	PROJECT
2	OHIO	US-1530(1)

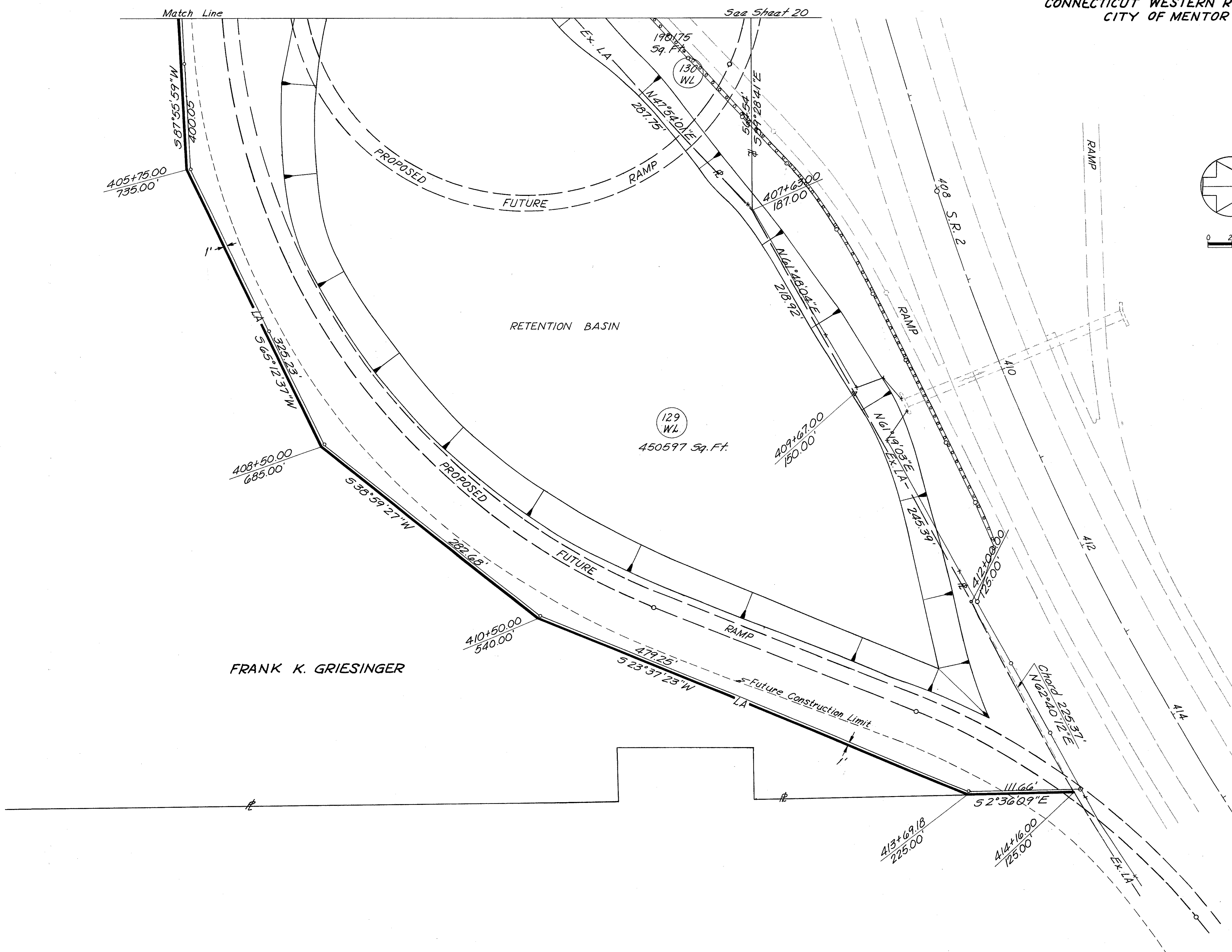
180
181

LAKE COUNTY
LAK-615-3.26

27
28



0 25 50



COMPLETION DATE: December 19, 1968

REV.	DATE	DESCRIPTION

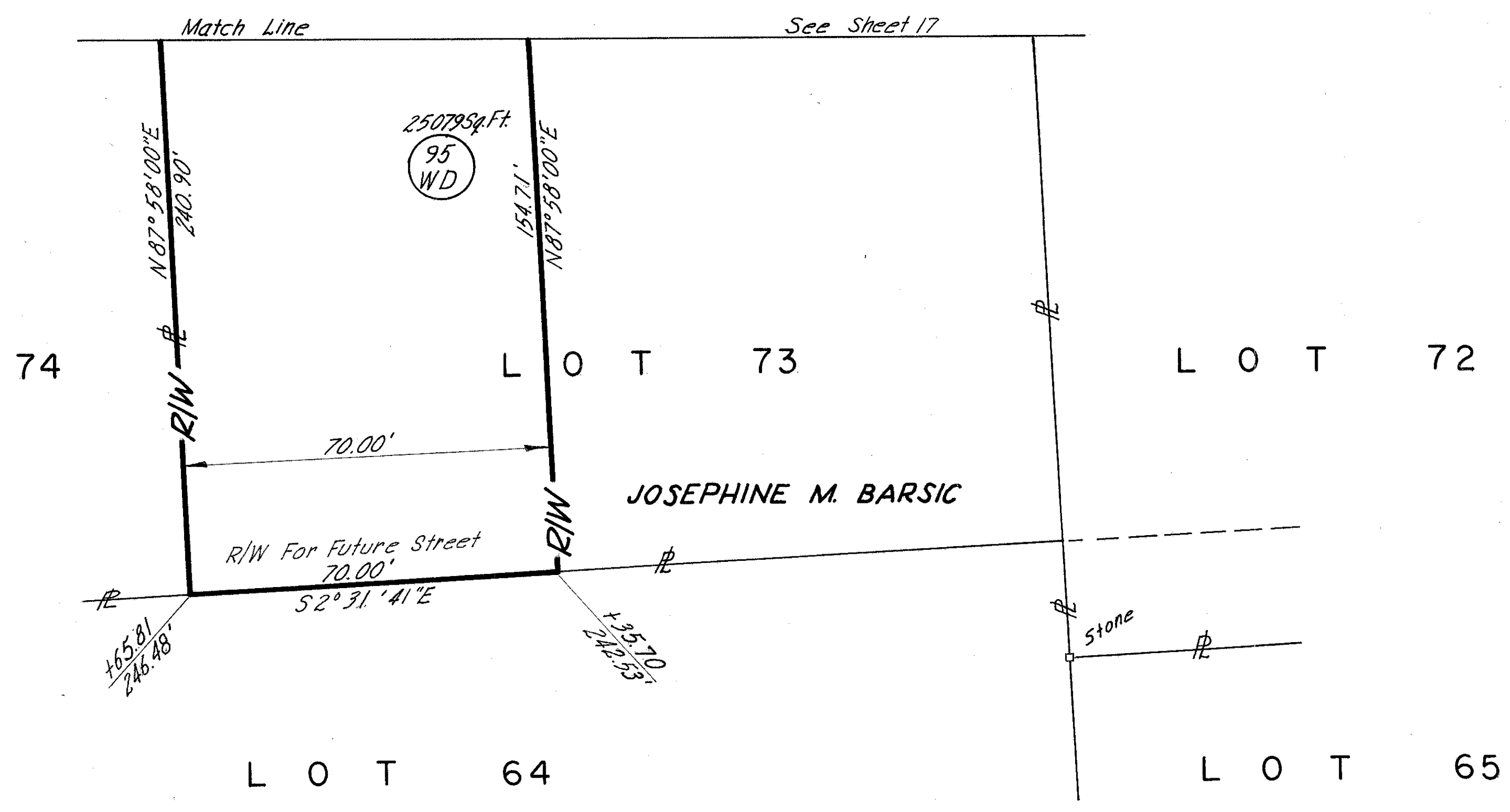
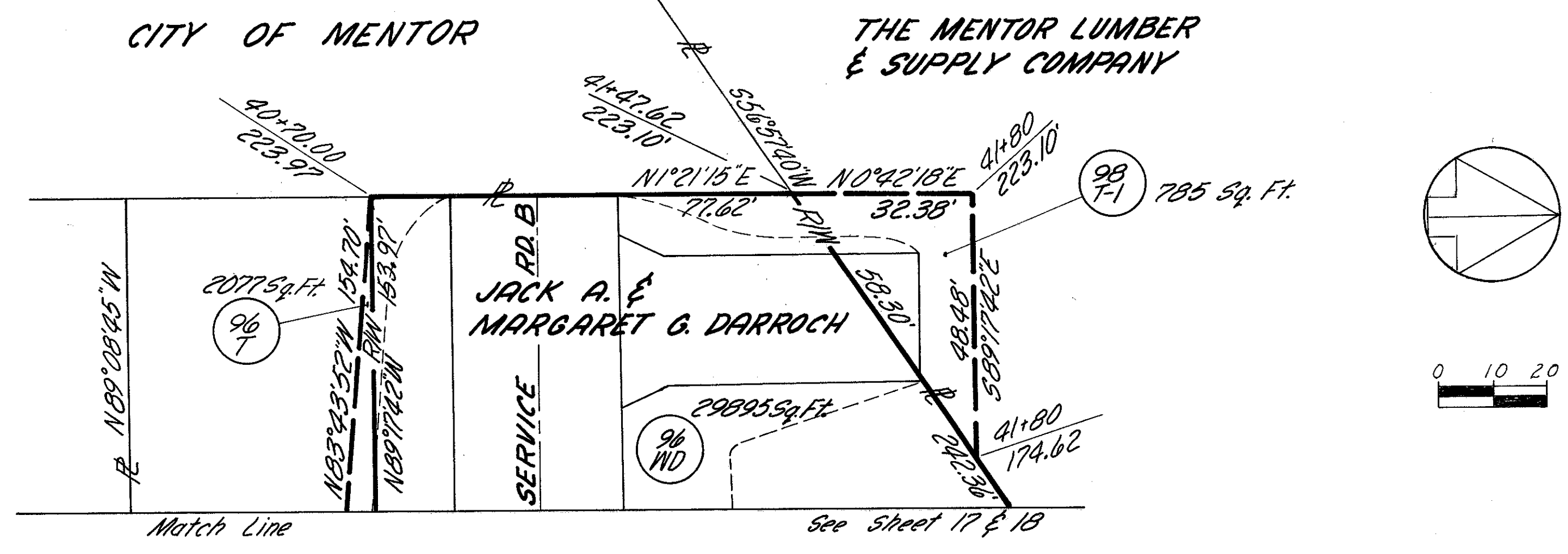
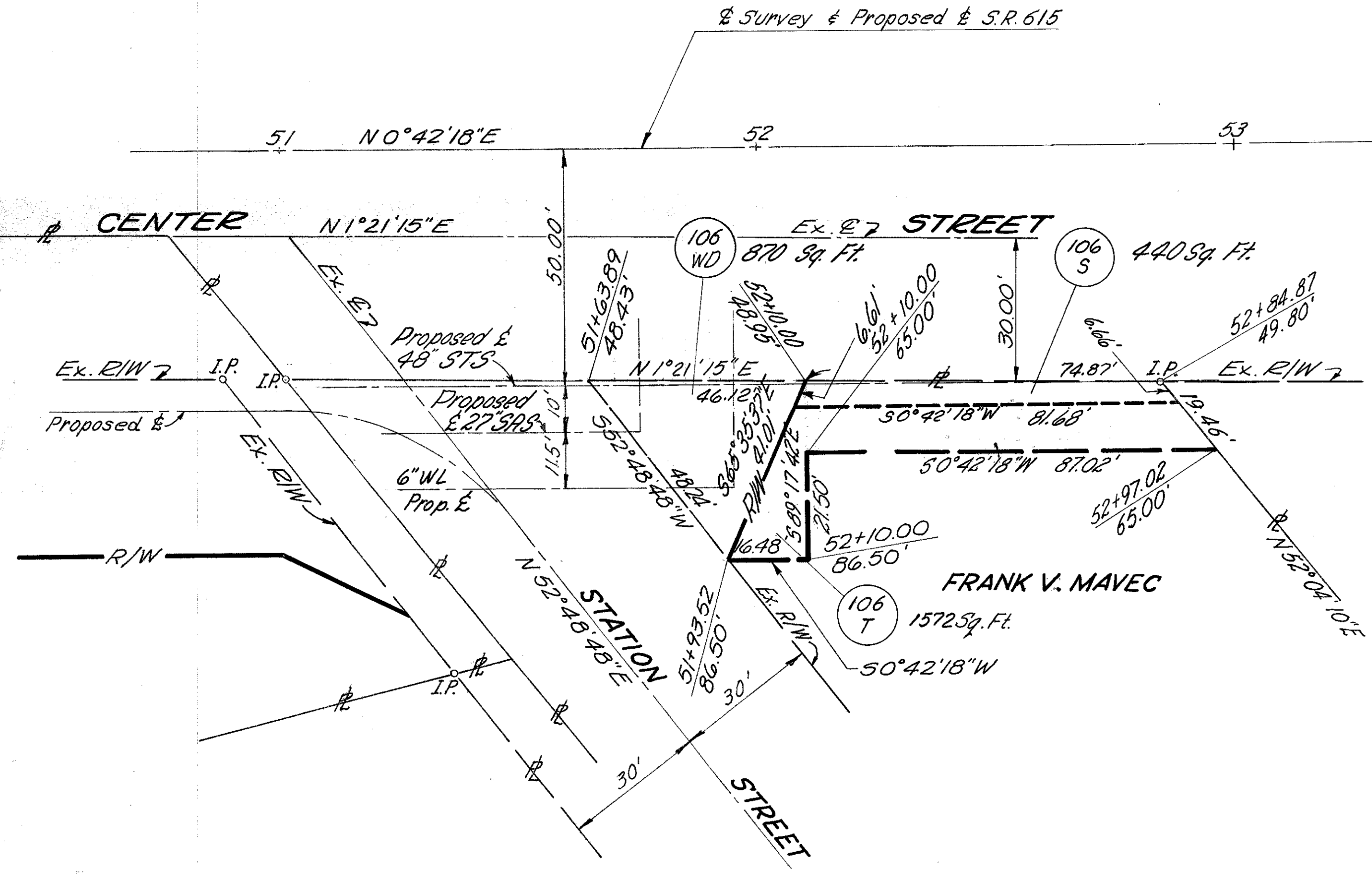
RIGHT OF WAY S.R. 2 INTERCHANGE

TOWNSHIP 10, RANGE 9
CONNECTICUT WESTERN RESERVE
CITY OF MENTOR

FED. RD. DIVISION	STATE	PROJECT
2	OHIO	US-1530 (I)

181
181
28
28

LAKE COUNTY
LAK-615-3.26



SMITH AND HARTS ADDITION

P.B. A PG.113

REV. DATE	DESCRIPTION
1	2-5-69 Revised Parcels 106-S & 106-T
2	1-9-70 Added 106-WD; revised 106-S & 106-T; deleted 106-U & 106-U-1
3	11-30-70 Added 96-WD, 96-T, 98-T-1

MISCELLANEOUS RIGHT OF WAY