

**Portsmouth Bypass  
Environmental Site Assessment Screening  
Report**

**Lucasville to Minford to Wheelersburg,  
Ohio Corridor  
Scioto County, Ohio**

for

**Ohio Department of Transportation**

SCI-823-0,00 (PID: 19415)

Prepared By:

**TRANSYSTEMS  
CORPORATION**



Portsmouth Bypass (SCL-823-0.00 PID: 19415)

Environmental Site Assessment Screening Report

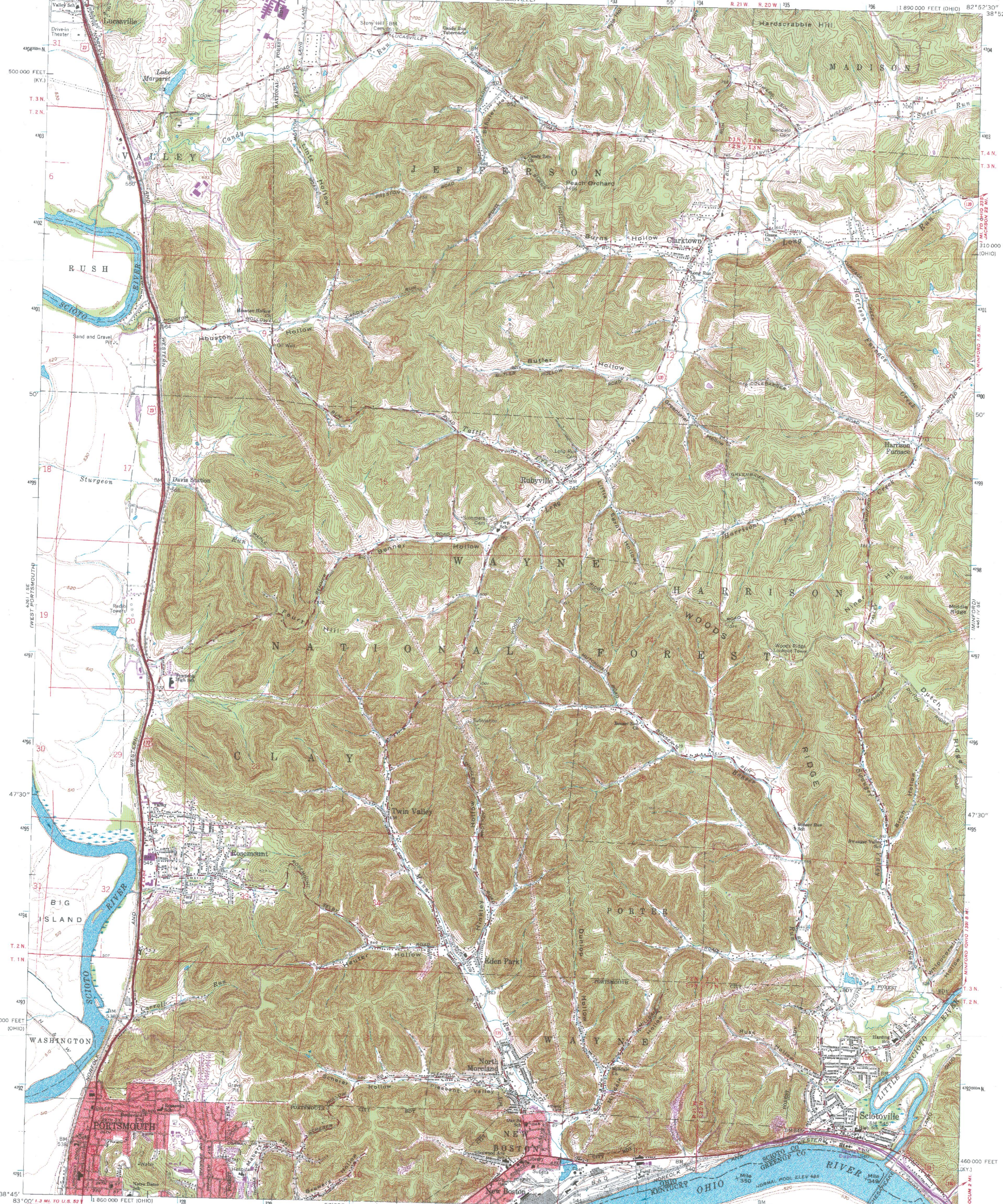
Lucasville to Minford to Wheelersburg, Ohio Corridor

Scioto County, Ohio

for

Ohio Department of Transportation

December,  
2001



Mapped, edited, and published by the Geological Survey  
 Control by USGS and USC&GS  
 Topography by photogrammetric methods from aerial photographs taken 1960. Field checked 1961  
 Polycyclic projection. 1927 North American datum  
 10,000-foot grids based on Ohio coordinate system, south zone, and Kentucky coordinate system, north zone  
 1000-metre Universal Transverse Mercator grid ticks, zone 17, shown in blue  
 Fine red dashed lines indicate selected fence and field lines where generally visible on aerial photographs. This information is unchecked  
 The state line as shown represents the approximate position of the low water line as determined from U.S. Corps of Engineers Ohio River charts, surveyed 1914, and supplementary information  
 Red tint indicates areas in which only landmark buildings are shown  
 Area west of the Scioto River lies within the Virginia Military District  
 Area east of the Scioto River lies within Congress Lands east of the Scioto River. Land lines based on the Ohio River Base

SCALE 1:240,000  
 CONTOUR INTERVAL 20 FEET  
 DOTTED LINES REPRESENT 100-FOOT CONTOURS  
 NATIONAL GEODETIC VERTICAL DATUM OF 1929

ROAD CLASSIFICATION  
 Heavy duty Light duty  
 Medium duty Unimproved dirt  
 U.S. Route State Route

THIS MAP COMPLIES WITH NATIONAL MAP ACCURACY STANDARDS  
 FOR SALE BY U.S. GEOLOGICAL SURVEY, DENVER, COLORADO 80225, OR RESTON, VIRGINIA 22092  
 KENTUCKY GEOLOGICAL SURVEY, LEXINGTON, KENTUCKY 40506  
 AND KENTUCKY DEPARTMENT OF COMMERCE, FRANKFORT, KENTUCKY 40601  
 A FOLDER DESCRIBING TOPOGRAPHIC MAPS AND SYMBOLS IS AVAILABLE ON REQUEST

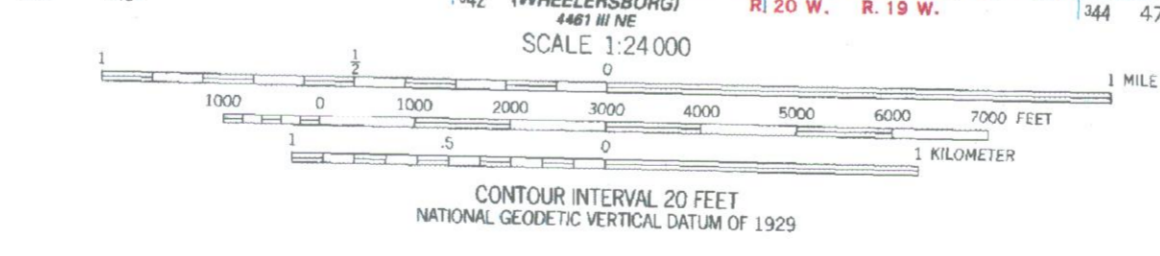
Revisions shown in purple compiled in cooperation with State of Ohio agencies from aerial photographs taken 1975. This information not field checked

NEW BOSTON, OHIO-KY.  
 SW/4 SCIOTOVILLE 15' QUADRANGLE  
 N3845-W8252.5/7.5  
 1961  
 PHOTOREVISED 1975  
 AMS 4461 IV SW-SERIES V852



Mapped, edited, and published by the Geological Survey  
Control by USGS and USC&GS  
Topography by photogrammetric methods from aerial  
photographs taken 1960. Field checked 1961  
Polyconic projection. 1927 North American datum  
10,000-foot grid based on Ohio coordinate system, south zone  
1000-meter Universal Transverse Mercator grid ticks,  
zone 17, shown in blue  
Fine red dashed lines indicate selected fence and field lines where  
generally visible on aerial photographs. This information is unchecked  
Entire area lies within Congress Lands east of the Scioto River  
Land lines based on the Ohio River Base  
There may be private inholdings within the boundaries of  
the National or State reservations shown on this map

UTM GRID AND 1990 MAGNETIC NORTH  
DECLINATION AT CENTER OF SHEET



ROAD CLASSIFICATION  
Heavy duty ——— Light-duty ———  
Medium-duty ——— Unimproved dirt ———  
○ State Route



THIS MAP COMPLIES WITH NATIONAL MAP ACCURACY STANDARDS  
FOR SALE BY U. S. GEOLOGICAL SURVEY, DENVER, COLORADO 80225, OR RESTON, VIRGINIA 22092  
A FOLDER DESCRIBING TOPOGRAPHIC MAPS AND SYMBOLS IS AVAILABLE ON REQUEST

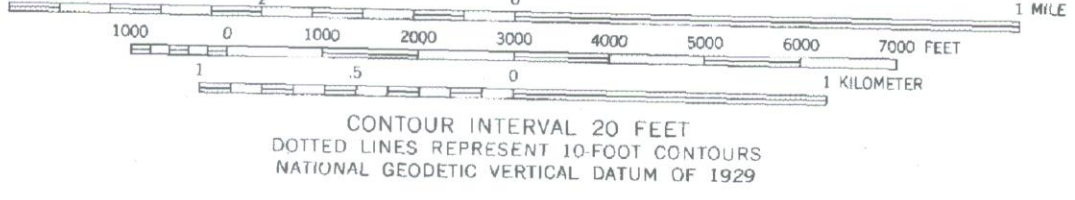
Revisions shown in purple compiled in cooperation with  
U.S. Forest Service from aerial photographs taken 1988 and other  
sources. Partially field checked by U.S. Forest Service. Map edited 1990

MINFORD, OHIO  
38082-G7-TF-024  
1961  
PHOTOREVISED 1990  
DMA 4461 IV SE-SERIES V852



Mapped, edited, and published by the Geological Survey  
Kentucky area mapped in cooperation with the  
State of Kentucky Geological Survey  
Control by USGS, USCGS, and USCE  
Topography in Ohio by photogrammetric methods from aerial  
photographs taken 1960. Field checked 1961  
Topography in Kentucky by photogrammetric methods from aerial  
photographs taken 1952. Field checked 1953. Revised 1961  
Polyconic projection, 1927 North American datum, 10,000-foot grids  
based on Ohio coordinate system, south zone, and Kentucky coordinate  
system, north zone. 1000-meter Universal Transverse Mercator grid  
ticks, zone 17, shown in blue  
There may be private inholdings within the boundaries of  
the National or State reservations shown on this map  
The state boundary as shown represents the approximate position  
of the low waterline as determined from U. S. Corps of Engineers  
Ohio River Charts, surveyed 1914, and supplementary information  
Land lines based on the Ohio River Base.

UTM GRID AND 1985 MAGNETIC NORTH  
DECLINATION AT CENTER OF SHEET  
To place on the predicted North American Datum 1983,  
move the projection lines 5 meters south and  
10 meters west as shown by dashed corner ticks



THIS MAP COMPLIES WITH NATIONAL MAP ACCURACY STANDARDS  
FOR SALE BY U. S. GEOLOGICAL SURVEY, RESTON, VIRGINIA 22092  
AND KENTUCKY DEPARTMENT OF COMMERCE, FRANKFORT, KENTUCKY 40601  
A FOLDER DESCRIBING TOPOGRAPHIC MAPS AND SYMBOLS IS AVAILABLE ON REQUEST

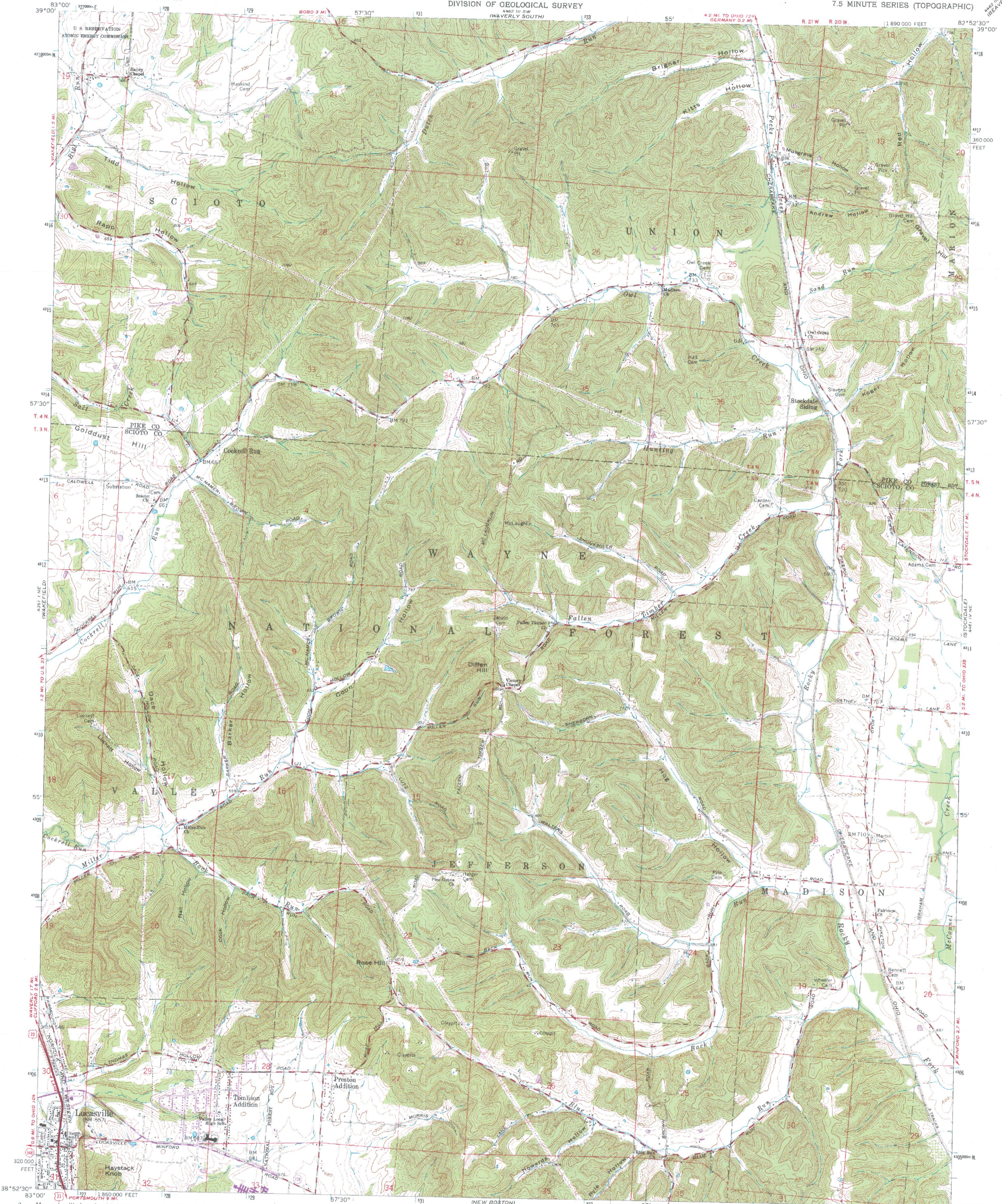
Revisions shown in purple compiled in cooperation with  
State of Ohio agencies from aerial photographs taken  
1983. This information not field checked. Map edited 1985.



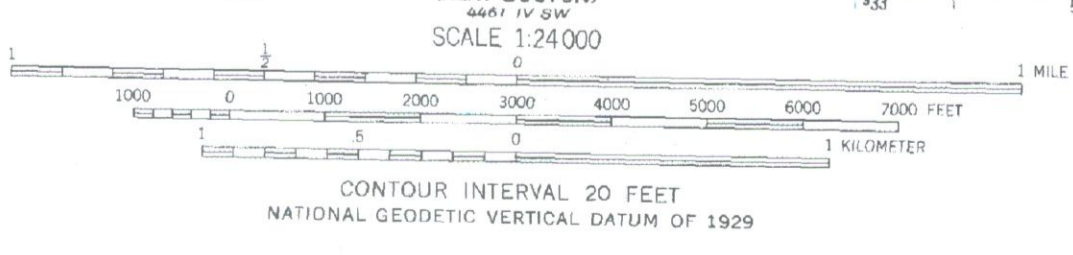
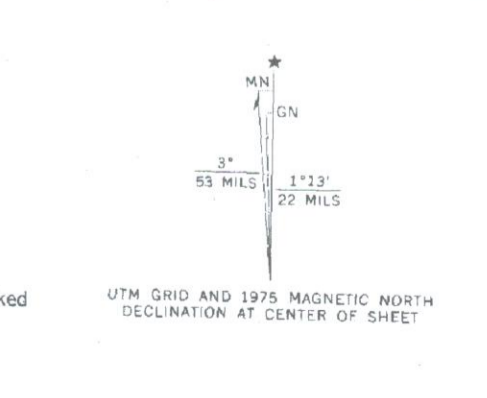
ROAD CLASSIFICATION  
Heavy-duty ——— Light-duty ———  
Medium-duty ——— Unimproved dirt ———  
U. S. Route —○— State Route —○—

WHEELERSBURG, OHIO-KY.  
38082-F7-TF-024


1961  
PHOTOREVISED 1985  
DMA 4461 III NE-SERIES V852



Mapped, edited, and published by the Geological Survey  
Control by USGS and USC&GS  
Topography by photogrammetric methods from aerial photographs taken 1960. Field checked 1961  
Polyconic projection. 1927 North American datum  
10,000-foot grid based on Ohio coordinate system, south zone  
1000-meter Universal Transverse Mercator grid ticks, zone 17, shown in blue  
Fine red dashed lines indicate selected fence and field lines where generally visible on aerial photographs. This information is unchecked  
Entire area lies within Congress Lands east of the Scioto River  
Land lines based on the Ohio River Base



THIS MAP COMPLIES WITH NATIONAL MAP ACCURACY STANDARDS  
FOR SALE BY U. S. GEOLOGICAL SURVEY, RESTON, VIRGINIA 22092  
A FOLDER DESCRIBING TOPOGRAPHIC MAPS AND SYMBOLS IS AVAILABLE ON REQUEST



LUCASVILLE, OHIO  
N3852.5-W8252.5/7.5  
1961  
PHOTOREVISED 1975  
AMS 4461 IV NW-SERIES V852

**PORTSMOUTH BYPASS  
ENVIRONMENTAL SITE ASSESSMENT SCREENING REPORT  
LUCASVILLE TO MINFORD TO WHEELERSBURG, OHIO CORRIDOR  
SCIOTO COUNTY, OHIO**

**for**

**OHIO DEPARTMENT OF TRANSPORTATION**

Prepared by:  
**TranSystems Corporation**  
December 7, 2001  
No. 4030101002

## EXECUTIVE SUMMARY

TranSystems conducted an Environmental Site Assessment (ESA) Screening of the Portsmouth Bypass Corridor project located in Scioto County, Ohio for the Ohio Department of Transportation (ODOT). The proposed Portsmouth Bypass will be a four-lane, divided, limited access highway. It will be approximately 16 miles long and require a right-of-way width of approximately 250-400 feet. The project will be funded in part by the Appalachian Development Commission and is intended to improve regional mobility and increase Scioto County's potential for attracting new business investment within the economically-depressed area.

The ESA Screening was conducted in conformance with the methods and procedures described in the ESA Guidelines published by the ODOT Office of Environmental Services, dated September 1, 1999. The findings of this ESA Screening identified particular sites within the corridor study area that may have on-site or off-site significant impacts caused by deleterious wastes or hazardous materials. Similar to the American Society for Testing and Materials (ASTM) transaction process that calls for "appropriate inquiry" to identify suspect single tracts of land that may require further investigation, these suspect sites were identified as "Preliminary Recognized Environmental Condition" (PREC) sites of concern.

Thirty-two sites were identified as PRECs, as summarized in Table 1 and presented on Appendix M: Sites of Potential Environmental Concern in Study Area Map. It is recommended that Phase I ESAs be completed for 28 of these sites. Each site recommended for a Phase I ESA was identified either visually or reported as containing deleterious and/or hazardous substance materials. The majority of the 28 sites were underground or leaking underground storage tanks (USTs/LUSTs) or auto service and repair garages. However, several other PRECs recommended for performance of Phase I ESAs included cemeteries, oil and gas locations, small dumps, and septic system sites. The 4 sites not recommended for Phase I ESAs were either inactive sites (such as no further action status), had recent compliance inspections with no violations, or had recent (less than 2 years) UST installations.

The sites that could not be field verified (orphan sites, Map ID Nos. 29, 30, and 31) were not dropped from the screening process and are recommended for further evaluation. These 3 sites should be field checked to determine the exact locations prior to performing ESAs. Property access should be obtained for the PREC sites (Map ID Nos. 1-5, 7-23, and 26-31) recommended for further analysis prior to conducting Phase I ESAs.



TABLE OF CONTENTS

Page

1.0 Introduction..... 1

    1.1 Objective and Scope of Work ..... 1

    1.2 Limiting Conditions ..... 2

2.0 Study Area Conditions ..... 3

    2.1 Geographic Location And Description of Study Area ..... 3

    2.2 Environmental Setting..... 3

    2.3 Aerial Photograph Review ..... 5

    2.4 Other Documents..... 6

3.0 Regulatory Database Reviews ..... 8

4.0 Study Area Reconnaissance ..... 11

    4.1 Visual Observations ..... 11

        4.1.1 Hazardous Substance and Waste Sites ..... 12

        4.1.2 Underground Storage Tank Sites ..... 12

        4.1.3 PCB-Containing Equipment Sites ..... 13

        4.1.4 Solid Waste Sites..... 14

        4.1.5 Wastewater, Sewer, Drains and Sumps Sites..... 14

        4.1.6 Water Wells..... 14

        4.1.7 Pits, Ponds, and Lagoons..... 15

        4.1.8 Other Physical Evidence of Environmental Impacts ..... 15

    4.2 Other Properties of Potential Environmental Concern..... 15

5.0 Conclusions and Recommendations..... 16

6.0 References ..... 17

TABLES

Table 1 – Sites of Potential Environmental Concern in Study Area

APPENDICES

- Appendix A – Study Area Corridor Boundaries – Highway Map of Scioto County, Ohio
- Appendix B – USGS Topographic Maps of Study Area
- Appendix C – NEPA Check Database
- Appendix D – Principal Streams and Watersheds of Study Area
- Appendix E – General Soil Map of Scioto County
- Appendix F – Groundwater Resources of Scioto County

*3 ? why*

- Appendix G – Copy of Aerial Photographs
- Appendix H – Oil and Gas Wells and Cell Tower Sites Map
- Appendix I – Cemetery Site Locations Map — ?
- Appendix J - Environmental Regulatory Database Reports — *again?*
- Appendix K – Ohio Database Reports — ?
- Appendix L – Study Area Reconnaissance Reference Map and Photographs
- Appendix M – Sites of Potential Environmental Concern in Study Area Map

## **1.0 INTRODUCTION**

TranSystems was retained by the Ohio Department of Transportation (ODOT) to conduct an Environmental Site Assessment (ESA) Screening of the Portsmouth Bypass Corridor project located in Scioto County, Ohio. The project study area is depicted as Appendix A of this document. The ESA Screening was conducted in conformance with the methods and procedures described in the Environmental Site Assessment Guidelines published by the ODOT Office of Environmental Services, dated September 1, 1999. According to the ODOT guidance, the ESA Screening is step one of a hierarchal process that is intended to identify suspect parcels/sites within a transportation project study area that require further investigation during a Phase I ESA. The ODOT ESA Screening approach is similar to the American Society for Testing and Materials (ASTM) transaction process that calls for "appropriate inquiry" to identify suspect single tracts of land that may require further investigation. As such, the ESA Screening approach used for this study largely conforms to the ASTM "Standard Practice for Environmental Site Assessments: Phase I Environmental Site Assessment Process" (Standard Designation E 1527-00).

The proposed Portsmouth Bypass will be a four-lane, divided, limited access highway. It will be approximately 16 miles long and require a right-of-way width of approximately 250-400 feet. The project will be funded in part by the Appalachian Development Commission and is intended to improve regional mobility and increase Scioto County's potential for attracting new business investment within the economically-depressed area.

### **1.1 Objective and Scope of Work**

The objective of this ESA Screening was to evaluate whether current or historical activities of particular sites within the corridor study area may have resulted in significant impacts by hazardous materials or wastes, which is subsequently referred to in this report as a "Preliminary Recognized Environmental Condition" or PREC. A Recognized Environmental Condition (REC) is defined as:

"The presence or likely presence of any hazardous substances or petroleum products on a property under conditions that indicate an existing release, a past release, or a material threat of a release of any hazardous substances or petroleum products into structures on the property or into the ground, groundwater or surface water of the property. The term

includes hazardous substances or petroleum products even under conditions in compliance with laws. The term is not intended to include de minimis conditions that generally do not present a material risk of harm to public health or the environment and that generally would not be the subject of an enforcement action if brought to the attention of appropriate governmental agencies.” (ASTM E1527-00).

Since this study was not performed in direct conformance with ASTM Phase I ESA standards, the term Preliminary Recognized Environmental Condition (PREC) is used throughout this report for sites identified as having environmental concerns that warrant further investigation and inquiry (such as performance of a Phase I ESA in accordance with ODOT standards). The reader should be aware that the term PREC is used for designating sites subject for further study; and does not infer the same level of environmental concerns that are defined as a REC by ASTM.

TranSystems' scope of work for ESA Screening consisted of a site reconnaissance of the study area, a review of historical information for the study area, a review of readily available regulatory information concerning the study area, and preparation of a report that details our findings.

## 1.2 Limiting Conditions

TranSystems' site reconnaissance included a drive-by inspection of areas that were accessible by vehicle, including the majority of properties identified in the environmental database search. No extraneous or real-time conditions limited TranSystems' ability to complete the scope of work during performance of the ESA Screening, other than the no trespass prohibition of inspecting suspect sites. At no time did TranSystems trespass onto suspect sites during the course of field activities. This report, which TranSystems has prepared and submitted to ODOT, is for the sole use and benefit of ODOT. Any reliance by other parties as granted by TranSystems shall be deemed to be and shall be subject to the terms and conditions of the contract agreement.

This report is intended for use in its entirety as part of the ODOT hierachal evaluation process. Sensitive populations and habitat issues and constraints of possible relevance (e.g. wetlands surveys, endangered species) were not included in this scope of services, and were not reported as PRECs but were cited as items for further inquiry that may be subject to NEPA documentation.

## 2.0 STUDY AREA CONDITIONS

Information pertaining to the subject property was obtained during site reconnaissance activities as well as retrieval of documents at several state and federal agencies (such as ODOT, USGS, ODNR) in Columbus, Ohio. Literature and documents referenced are included as Section 6.0 of this report.

### 2.1 Geographic Location And Description Of Study Area

The subject study area is located in Scioto County, Ohio. The study area comprises a linear 15.5-mile long by approximately 2-mile wide corridor from Lucasville to Minford to Wheelersburg, Ohio. The appendix maps of this document depict the corridor boundaries. As shown on Appendix A, the western limit is at U.S. Highway 23 located in Lucasville, Ohio; the eastern limit is approximately a north-south transect from Minford to Wheelersburg. The southern limit terminates at the U.S. Highway 52 that parallels the Ohio River from Sciotoville to Wheelersburg. Other major roadways in the study area include Ohio State Routes 728, 139, 335, and 140. Several county roads provided additional transportation routes and rural access throughout the study area. The study area is comprised in portions of Valley, Jefferson, Madison, Harrison, Porter, and Portsmouth Townships.

The study area is dominated by rural communities and small agricultural farms; and, with suburban communities of Portsmouth located along the Ohio River. The corridor has a wide range of topographic relief. As shown in Appendix B, the western portion of the corridor, near Lucasville, is situated along the Scioto River Valley. The central portion of the corridor is located in hilly, forested, and rural land. The eastern and southern portion of the corridor, from Minford to Wheelersburg, is located in the Little Scioto River Valley. Topographic elevations range from 1,100 feet above mean sea level (AMSL) near Morris Lane (County Road 54) east of Lucasville to about 500 feet AMSL at the U.S. 52 in Wheelersburg.

### 2.2 Environmental Setting

Environmental characteristics including topography, climate, geology, and hydrogeology were evaluated based on site observations, published literature, and maps.

Scioto County is on the unglaciated Allegheny Plateau physiographic region of Ohio. The unglaciated plateau across the southeastern one-third of Ohio is known as the "hill country", with steep wooded hills with narrow ridges and valleys. In the north central portion of the corridor the landscape is strongly dissected and slopes are dominantly steep or very steep. This portion of the study region is sparsely populated. Land uses in Scioto County primarily include forestry and small farms. Scioto County was made a county by the Ohio Legislature in 1803. The county seat is Portsmouth. The Scioto River and Little Scioto River valleys extend across the county from north to south. The valley floors are about 100 feet above the Ohio River Valley.

The corridor supports a wide range of wildlife diversity due to the physiography of forests and rivers. There are numerous wetlands and sensitive habitats including endangered species. A cursory review of some human and natural environment sensitive features in the study area is provided as Appendix C. The climate of the study area is temperate. The region experiences four seasons with dramatic weather changes, such as heat waves in summer and blizzards in winter, common during all seasons. Severe thunderstorms in the summer may cause flash flooding in narrow valleys of the study area. The county's average yearly precipitation is 44 inches. The average temperature ranges from mid-80 degrees in July to low-30 degrees fahrenheit in January.

There are several fresh water streams that criss-cross the corridor and are tributaries of the Scioto River and Little Scioto River. As shown on Appendix D, a surface elevation ridge bifurcates the study area into two watersheds. The ridge is oriented on a northeast to southwest axis and is situated through the middle of Jefferson Township parallel to County Road 177. West of this ridge (shown as 'dark brown' line on Appendix D) surface water streams and creeks flow toward the Scioto River. East of this ridge surface water streams and creeks flow toward the Little Scioto River. It is likely that regional groundwater flow direction mimics the surface water flow paths. Surface water flows ultimately discharge into the Ohio River via the Scioto River watershed. The Scioto River Watershed (note: the Scioto River is 231 miles long and extends north well beyond Scioto County) includes a drainage area of 6,517 square miles and 4,206 stream miles.

Bedrock in the county consists of Pennsylvanian, Mississippian, and Devonian-age geologic formations. The bedrock was deposited between 200 to 500 million years ago. The bedrock of the corridor area is mostly of the Waverly Group. This group consists of shale, sandstone, and

conglomerate material deposited in shallow waters close to ancient shorelines. Most of the soils in the study region are well drained or moderately well drained. Many are productive, but much of the county is moderately to very steep. Slope and control of erosion are the major concerns managing the soils for land use development. Appendix E of this document presents the general soil map of the county and includes a table with soil unit descriptions for the study area.

The valleys of the Ohio and Scioto Rivers are good sources of water supply in Scioto County. Water is obtained from the streams and from sand and gravel deposits that underlie the steambeds as alluvium aquifers. The water supply is limited in the majority of the study area because the underlying layers of shale or siltstone bedrock are poor aquifers (see Appendix F). As shown on Appendix F, Groundwater Resources of Scioto County, with exception to the Scioto River and Little Scioto River Valleys, thin clay deposits or shaly bedrock yields limited quantities of groundwater. The Scioto County Water District 1, located in Lucasville, has several deep water wells in the Scioto River Valley alluvium aquifer that supply potable water to the rural water systems throughout the study area (also, see Section 4.1.6).

### **2.3 Aerial Photograph Review**

Aerial photographs with coverage of the subject property were obtained from the United States Department of Agriculture-Soil Conservation Service and the Ohio Department of Transportation. Photographs from 1984 and 1966 were reviewed to assist with establishing land use patterns as well as site locations and are summarized below. Copies of these compiled photographs are provided in Appendix G.

#### 1984

In this composite of aerial photographs collected over the study area, approximately 80% of the corridor appears to be undeveloped, used for rural agriculture production, or forestry. The majority of sites of potential environmental concern are found along roadway alignments and/or near towns such as Lucasville, Minford, and Wheelersburg. The aerial photograph montage shows the clustering of population areas along the Scioto and Little Scioto Rivers. Light image colors appear to be minor scarring of the land dominated by either road-based materials or open agricultural fields. Dark image colors appear as wooded ridge slopes and river and stream floodplains. The Norfolk Southern railroad tracks are a distinct landmark that cuts through the north-south corridor from

Minford to Wheelersburg. Much of the landscape features depicted on the 1984 aerial photography remain today. The primary difference between the current landforms observed during our site reconnaissance of 2001 and those of 20 years ago are dominated by suburban development in the Wheelersburg to Sciotoville area.

1966

In this photograph, the subject study area appears similar to the previous aerial photograph except with less development. For example, the Portsmouth Regional Airport near Minford and Southern Ohio Correctional Facility near Lucasville are not present in 1966. Also, the southern corridor portion of Sciotoville and Wheelersburg are not as developed with commercial and residential areas as the 1984 aerial photographs. The railroad tracks are readily apparent from Minford to Sciotoville. In general, the 1966 aerial photograph montage of the study area is characterized as about 90% to 95% undeveloped land with most land uses for small farms and forestry.

**2.4 Other Documents**

There is evidence that oil and gas exploration and production, and product distribution has been conducted within the study area. Maps from the Ohio Department of Natural Resources (ODNR) were retrieved and several oil and gas wells were identified in the study area. Appendix H of this document depicts these locations. During site reconnaissance activities, no wells or fixed production facilities (i.e. tank batteries) were observed. According to the ODNR, the oil and gas production yield in Scioto County is very limited. Nevertheless, well completion and plugging and abandonment records should be checked during Phase I ESA activities for this project to ensure appropriate completion and abandonment has occurred. As such, oil and gas well locations are considered Preliminary Recognized Environment Condition (PREC) sites (see Map ID No. 27, Table 1).

Also, included in Appendix H is a presentation of cell tower sites (yellow triangle symbols) located within the study area. Cell tower sites are regulated by the Federal Communication Commission (FCC) and are considered PRECs (see Map ID No. 28, Table 1) for further review. The cell tower sites were identified based on information in Appendix C.

Based on historical topographic maps and archeological maps reviewed recently by archeological



surveys, there are several cemeteries located within the study area. Appendix I includes a presentation of the locations of these cemeteries or graveyards within the study area. These graveyard sites are not only potential historic sites subject to NEPA regulations for impact minimization due to federal improvement projects, but also a threat as possible sources of groundwater contamination. In cases where wooden coffins or non-leakproof caskets are used in burial grounds or cemeteries, it is possible for fluids produced by decomposing bodies to leak to underlying groundwater. Potential pollutants from graves include embalming fluids, metals, sulfates, and microorganisms. As such, cemeteries are included as PRECs (Map ID No. 8, Table 1) for this study, and should be evaluated during the Phase I ESA for evidence of deleterious seepage or runoff into nearby streams.

On August 13, 2001 TranSystems visited the Portsmouth Fire Department in downtown Portsmouth Ohio. We were informed that the Fire Department is responsible for response to hazardous material and/or fire incidents throughout the study area. The Fire Department provided a statement that no hazardous material incidents have occurred in the study area over the past few years. On November 8, 2001 TranSystems visited with the Porter Fire Department located in Wheelersburg Ohio to assess whether localized spill or hazardous waste release incidents may have occurred in the Wheelersburg area. According to Mr. Everitt Hatfield, Supervisor, no incidents have occurred in the Wheelersburg study area in the last 10 years.

Sanborn Fire Insurance Maps were not available for the study area. City directories from the Portsmouth and Lucasville Libraries were searched and none were found.

### 3.0 REGULATORY AGENCY REVIEWS

TranSystems reviewed information gathered from several environmental databases. The databases were acquired through Environmental Data Resources, Inc. (EDR), ODOT, ODNR (Master Site List [MSL]); Bureau of Underground Storage Tank Regulations [BUSTR]; and, U.S. Environmental Protection Agency (EPA) to evaluate whether activities on or near the subject property have the potential to create a Recognized Environmental Condition (REC). EDR and government agencies reviews databases compiled by federal, state, and local governmental agencies.

The complete list of databases supplied by EDR was provided in a report, dated August 22, 2001 which was obtained and reviewed by TranSystems. The EDR report is included as Appendix J. Supplemental databases provided by ODOT and others are included as Appendix K. Some of the information provided in the reports was examined during our field reconnaissance activities. EDR publishes information as provided in various government databases. As such, the use of and reliance on this information is a generally accepted practice in the conduct of environmental due diligence and inquiries.

Important to note is the large number of "Orphan" sites listed by EDR for the subject study area. TranSystems methodically reviewed all of the listed Orphan sites and determined that only a few of those sites were actually located within the study area. The majority of orphan sites were identified during field reconnaissance activities and documented with photography (see Section 4.0). Only a few of the sites of potential environmental concern (i.e., PRECs, Table 1) were geographically located in the EDR database report. As such, supplemental databases were retrieved and reviewed to corroborate the EDR search list. A listing of PREC sites from databases searched is summarized below:

Type of Database	Description of Database	Number of Sites Identified
US EPA NPL	The National Priorities List identifies uncontrolled or abandoned hazardous waste sites. To appear on the NPL, sites must have met or surpassed a predetermined hazard ranking system score, been chosen as a state's top priority site, pose a significant health or environmental threat, or be a site where the EPA has determined that remedial action is more cost-effective than removal action.	0
US EPA CORRACTS (TSD)	The EPA maintains this database of RCRA facilities which are undergoing "corrective action". A "corrective action order" is issued pursuant to RCRA Section 3008(h) when there has been a release of hazardous waste or constituents into the environment from a RCRA subject property. Corrective actions may be required regardless of when the release occurred, even if it predates RCRA.	0
STATE HAZ	State Equivalent Hazardous Waste Sites. Data from BUSTR database and OEPA Envirofacts listings. Included are various solid waste sites, cemeteries, tank sites, TSD generators, and dry cleaners. Note: this list is incomplete based on the findings of this study.	18
US EPA CERCLIS/ NFRAP	The Comprehensive Environmental Response, Compensation, and Liability Information System (CERCLIS) database identifies hazardous waste sites that require investigation and possible remedial action to mitigate potential negative impacts on human health or the environment.	0
US EPA RCRA TSDs	Resource Conservation & Recovery Act treatment, storage, or disposal sites	0
FED Supplemental	List of information pertaining to all federally listed supplemental site such as mines, delisted NPLs, TSCA sites	0
STATE SWLF	State inventory of solid waste disposal and landfill sites	4
STATE LUSTs and USTs	State leaking- and non-leaking underground storage tank sites listing (BUSTR)	11
US EPA ERNS	EPA's Emergency Response Notification System (ERNS) list contains reported spill records of oil and hazardous substances	1
US EPA RCRA Generators	RCRA-regulated hazardous waste generator notifiers list; both Large and Small Quantity Generators are included in this list. Only SQGs were found.	3

TranSystems reviewed the Orphan List Sites, which are sites that have not been geocoded based on lack of sufficient data regarding their exact location within the general area. Orphan List Site addresses were reviewed in conjunction with our site reconnaissance and did identify a few of these properties as Preliminary Recognized Environmental Condition (PREC) sites within the study area. Table 1 of this document depicts the PREC sites identified by TranSystems.

There were 11 PREC sites identified during site reconnaissance activities that do not appear on any database reports. The 11 are identified on Table 1 and are summarized as follows:

- Ron's Foreign & Domestic Auto Repair in Lucasville (Map ID No. 1)
- Gahm's Auto Shop & Storage in Lucasville (Map ID No. 3)
- Various Septic Systems located throughout the study area (Map ID No. 7)
- Call's Garage in Clarktown (Map ID No. 10)
- Conley Trucking Facility in Slocum Heights (Map ID No. 14)
- Buster's Bi-Lo Gas Station in Wheelersburg (Map ID No. 18)
- Suburban Transmission in Wheelersburg (Map ID No. 19)
- Kokosing Materials in Wheelersburg (Map ID No. 20)
- Thurman Machine, Inc. in Wheelersburg (Map ID No. 21)
- Craig's Body Shop in Wheelersburg (Map ID No. 22)
- Meenach's Oil Change in Wheelersburg (Map ID No. 23)

## 4.0 SITE RECONNAISSANCE

TranSystems performed a site reconnaissance of the study area on August 13 and 14, and November 8, 2001. Weather conditions at the time of the site reconnaissance were mild and sunny for both visits. TranSystems' site reconnaissance included a drive-by inspection and observation of the study area and suspect properties. No trespassing onto private property occurred. Photographs taken during TranSystems' site reconnaissance are presented on the Reconnaissance Reference Map as Appendix L. Photographs are also identified for PREC sites on Table 1.

### 4.1 Visual Observations

The subject study area was observed via many transportation roadways throughout the county. The site reconnaissance began in Lucasville on U.S. Highway 23. State Route (St. Rte.) 728 was traveled east of Lucasville toward Minford. State Route 335 was traveled from Minford to Sciotoville connecting to U.S. Highway 52 along the Ohio River. Several county and local residential subdivision roads were also traveled to collect more remote site observational data. An attempt was made to field check and verify locations of every identified site as a PREC (see Table 1). *Excluding the numerous cemeteries, oil and gas wells, cell tower sites, and septic systems, all PREC sites identified as requiring a Phase I ESA were photographed except one facility that was no longer in business (Precision Collision), and three orphan sites (ERNS spill site; Chabot's #3; and Jefferson Township Garage).* The reported orphan spill site is located within the study area as shown on the Appendix L map. The Jefferson Township Garage is assumed to be near Clarktown. The other orphan site, Chabot's #3, may be located at, or slightly outside the study boundary. Since no GPS system was used during this reconnaissance, the precise location of study boundary limits could not be ascertained; and therefore, these orphan sites should be field verified for specific locations during the Phase I ESA.

In general, the study area was observed as dominated by rural communities, with small farming and wooded land uses. Very few heavy industrial facilities were observed in the corridor. There were several retail gasoline stations with associated underground storage tanks (USTs) located throughout the study area. Most of the hazardous waste-related sites observed were located in or near the local community jurisdictional boundaries of Lucasville, Clarktown, Minford, and Wheelersburg.

Appendix L contains the reconnaissance photograph documentation of our visual observations.

#### **4.1.1 Hazardous Substance And Waste Sites**

At the time of the site reconnaissance, several hazardous substance- and waste- sites were observed within the study area. TranSystems observed a wide variety of hazardous waste sources that might impact the environment at several sites including 55-gallon drums, chemical containerized ASTs, in-ground hydraulic lifts, dry cleaners operations, heavy equipment repair and service operations, and small quantity generators. Since private site access was prohibited, evidence of stress to vegetation or staining of surface areas could not often be observed. The following list is a summary of the hazardous waste sites identified as potential environmental concerns (PREC's) for the study area as listed on Appendix M:

- Ron's Foreign & Domestic Auto Repair (Map ID No. 1)
- Scioto County Water District 1 (Map ID No. 2)
- Gahm's Auto Shop & Storage (Map ID No. 3)
- M&J Welding and Machine Industries (Map ID No. 4)
- Call's Garage (Map ID No. 10)
- Arrick's Pennzoil Facility (Map ID No. 11)
- Gampp's John Deere Service (Map ID No. 13)
- Conley Trucking Facility (Map ID No. 14)
- Ashland Branded Market (Map ID No. 15)
- Diamond RRE Trucking (Map ID No. 16)
- Village Cleaners (Map ID No. 17)
- Suburban Transmission in Wheelersburg (Map ID No. 19)
- Kokosing Materials in Wheelersburg (Map ID No. 20)
- Thurman Machine, Inc. in Wheelersburg (Map ID No. 21)
- Craig's Body Shop in Wheelersburg (Map ID No. 22)
- Meenach's Oil Change in Wheelersburg (Map ID No. 23)

#### **4.1.2 Underground Storage Tank Sites**

Several underground storage tank (UST) and listed leaking underground storage tank (LUST) sites were observed within the study area. Details of the nature of the release for LUST sites, and information of tank sizes is included in Appendix J. Table 1 includes summary information pertaining to each UST/LUST site determined to be a PREC. As noted on Table 1, the tank installation date is referenced in [parentheses]. This is important information because new tanks are subject to more rigorous equipment and material specifications (such as corrosive walls, tank testing, etc.) than tanks installed more than five years ago. As such, any site listed as a PREC in Table 1 that has a tank installation date since 1996 is not recommended for Phase I ESA. The following list is a summary of the UST/LUST sites identified as potential environmental concerns (PRECs) for the study area as listed on Appendix M:

- Harwood's Gas Station, Chabot's #21 (Map ID No. 5)
- Shell Oil Retail Station (Map ID No. 6)
- Gampp's Marathon Oil Gas Station (Map ID No. 13)
- Diamond RRE Trucking (Map ID No. 16)
- Buster's Bi-Lo Gas Station (Map ID No. 18)
- Bud's BP Retail Gas Station (Map ID No. 24)
- Wheelersburg Bus Garage (Map ID No. 25)
- Precision Collision (Map ID No. 26)
- Chabot's # 3 (Map ID No. 30)
- Jefferson Township Garage (Map ID No. 31)
- Valley Local School District (Map ID No. 32)

#### 4.1.3 PCB-Containing Equipment Sites

Potential polychlorinated biphenyl (PCB)-containing equipment such as electrical transmission transformer stations were identified. Individual private business transformers were not evaluated nor were right-of-way easement pole-mounted utility transformer units considered for observation for this scope of work. A large transformer station was observed at the corner of St. Rte. 28 and County Rd. 549. The site is identified in Appendix M as follows:

- Electrical Transmission Facility (Map ID No. 9)

#### 4.1.4 Solid Waste Sites

Several debris piles of refuse were located along Blake Hollow Ridge Road west of Minford. Two other solid waste areas of concern were identified near Highland Bend on St. Rte. 335 adjacent to the Scioto River. The solid waste sites appeared to be mostly along the side of the roads and composed of household trash. The solid waste sites were listed in the Ohio agency databases as landfills. The following solid waste sites are identified as PRECs in Appendix M as follows:

- Small Dump Sites (Map ID No. 12)

#### 4.1.5 Wastewater, Sewer, Drains and Sumps

Several septic systems were observed within the subject study area. Most of the rural residential units had septic tank manholes (see Photograph No. 7) that were observed during our reconnaissance activities. There were no wastewater treatment facilities observed during the site reconnaissance. There were no sewer outfalls or other sewerage drains observed during the site visit. Based on the numerous septic systems present in the corridor, records should be checked for violations during performance of the ESA. As such, septic systems were identified as PRECs on Appendix M:

- Septic System Locations (Map ID No. 7)

Septic tank wastewater collection operators names, addresses and potential violation notices for the study area should be determined during the ESA.

#### 4.1.6 Water Wells

No evidence of private-use water wells was observed in the study area. As mentioned previously in Section 2.2, deep water wells are present at the Scioto Water District 1 facility in Lucasville. According to the Scioto Water District, the entire study area is supplied potable water via these deep wells that produce groundwater from Scioto River alluvium aquifer units which is then treated by the District and transmitted via water distribution pipelines across the County (see



Appendix H).

#### **4.1.7 Pits, Ponds, and Lagoons**

Several pits, ponds, and lagoons were observed within the corridor. As previously discussed in Section 2.2, the study area includes two major watersheds, the Scioto River Valley and Little Scioto River Valley, with associated creeks, floodplains and wetlands. Photograph No. 13, No. 20, and No. 30 depict some of the observed surface water features of the study area. The ponds and surface water flows that were observed during the site reconnaissance did not appear to be stressed or impacted by deleterious or hazardous materials. Appendix C provides geocoded locations of the wetlands in the study area. These features should be evaluated further as part of the NEPA documentation process as separate from future Phase I ESA activities.

#### **4.1.8 Other Physical Evidence of Environmental Impacts**

Other than the observations of the solid waste refuse piles (Section 4.1.4) and existing monitoring wells around retail service station tank sites and their associated fueling area engine fluids leakage on pavement, no other evidence of environmental impacts was observed. It is to be noted, that due to no trespass prohibitions staining of soil or corrosion, pools of waste liquids, or distressed vegetation, could not be acutely observed within the study area.

#### **4.2 Other Properties Of Potential Environmental Concern**

Other properties of environmental concern observed during site reconnaissance activities included numerous farms (potential prime farmland; see Photo No. 11); churches (see Photo Nos. 14 and 41); historical bridges/tunnels (see Photo No. 19); and, public parks and recreation facilities (see Photos No. 31 and No. 33). According to Appendix C of this document, there are several National Register of Historic Places located in the study area that should be noted and may be subject to Section 4f requirements. All of these above referenced properties should be addressed during the NEPA documentation phase of this project for potential impacts and/or minimization thereof depending upon the proposed transportation route.

## 5.0 CONCLUSIONS AND RECOMMENDATIONS

TranSystems conducted an Environmental Site Assessment (ESA) Screening of the Portsmouth Bypass Corridor project located in Scioto County, Ohio for the Ohio Department of Transportation (ODOT). The ESA Screening was conducted in conformance with the methods and procedures described in the ESA Guidelines published by the ODOT Office of Environmental Services, dated September 1, 1999. The findings of this ESA Screening identified particular sites within the corridor study area that may have on-site or off-site significant impacts caused by deleterious wastes or hazardous materials. Similar to the American Society for Testing and Materials (ASTM) transaction process that calls for "appropriate inquiry" to identify suspect single tracts of land that may require further investigation, these suspect sites were identified as "Preliminary Recognized Environmental Condition" (PREC) sites of concern.

Thirty-two sites were identified as PRECs, as summarized in Table 1 and presented on Appendix M: Sites of Potential Environmental Concern in Study Area Map. It is recommended that Phase I ESAs be completed for 28 of these sites. Each site recommended for a Phase I ESA was identified either visually or reported as containing deleterious and/or hazardous substance materials. The majority of the 28 sites were underground or leaking underground storage tanks (USTs/LUSTs) or auto service and repair garages. However, several other PRECs recommended for performance of Phase I ESAs included cemeteries, oil and gas locations, small dumps, and septic system sites. The 4 sites not recommended for Phase I ESAs were either inactive sites (such as no further action status), had recent compliance inspections with no violations, or had recent (less than 2 years) UST installations.

The sites that could not be field verified (orphan sites, Map ID Nos. 29, 30, and 31) were not dropped from the screening process and are recommended for further evaluation. These 3 sites should be field checked to determine the exact locations prior to performing ESAs. Property access should be obtained for the PREC sites (Map ID Nos. 1-5, 7-23, and 26-31) recommended for further analysis prior to conducting Phase I ESAs.

## 6.0 REFERENCES

<u>Aerial Photographs:</u>	<u>Date</u>	<u>Source</u>
	1966	Ohio Department of Transportation, Aerial Services
	1984	Soil Conservation Service (SCS)

### Other References:

American Society for Testing and Materials' Standard Practice for Environmental Site Assessments: Phase I Environmental Site Assessment Process (ASTM E 1527 - 00), 2000.

Environmental Data Resources, Inc. (EDR), reports, dated August 17 and August 22, 2001.

Hunt, C.B., 1974; Natural Regions of the United States and Canada. W.H. Freeman & Co. Publ.

Ohio Dept. of Natural Resources, 1989; Ground-water Resources of Scioto County.

Ohio Dept. of Transportation, 1999; Highway Map of Scioto County, Ohio.

Ohio Dept. of Transportation Office of Environmental Services, 1999; Environmental Site Assessment Guidelines.

Ohio Chapter of American Fisheries Society, 2001; A Guide to Ohio Streams. Streams Committee Publ., Columbus, Ohio.

Portsmouth Fire District/EMS Personnel; Portsmouth, Ohio and Wheelersburg/Porter, Ohio

State of Ohio Database Reports: 2001; Bureau of Underground Storage Tank Regulations.

U.S. Geological Survey, 7.5-minute series Topographic Maps, Lucasville (1975) and Minford (1990), Ohio; New Boston (1975) and Wheelersburg (1985), Ohio-Kentucky Quadrangles.

U.S. Dept. of Agriculture, Soil Conservation Service, Soil Survey of Scioto County, Ohio, 1989.



**TABLE 1**  
**Sites of Potential Environmental Concern in Study Area**  
 This table identifies Preliminary Recognized Environmental Condition (PREC) Sites

MAP ID	DATABASE	SITE NAME	ADDRESS	CITY/COUNTY	Recommended?		COMMENTS
					Phase 1	Phase 2	
1	None	Ron's Foreign & Domestic Auto Repair	22 Cockrells Run Road in Lucasville	Lucasville Scioto County	Yes	—	<ul style="list-style-type: none"> <li>• Photo 1</li> <li>• abandoned vehicles, discarded equipment</li> </ul>
2	• EDR • State Listed HazWaste Site	Scioto Co. Water District 1	1973 Fairground Road in Lucasville	Lucasville Scioto County	Yes	—	<ul style="list-style-type: none"> <li>• Photo 2</li> <li>• site located north of District headquarters at 326 Lucas Road</li> <li>• water treatment facility with associated operational tanks and equipment</li> <li>• RCRIIS - SQG; 2 violations exist</li> </ul>
3	None	Gahn's Auto Shop & Storage	1200 Fairground Road in Lucasville	Lucasville Scioto County	Yes	—	<ul style="list-style-type: none"> <li>• Photo 3</li> <li>• active retail shop for used auto parts</li> <li>• multi-acreage abandoned storage yard</li> </ul>
4	• State Listed HazWaste Site	M&J Welding and Machine Industries	832 Fairground Road in Lucasville	Lucasville Scioto County	Yes	—	<ul style="list-style-type: none"> <li>• Photo 4</li> <li>• listed RCRIIS - SQG with 10 violation records</li> <li>• determine compliance status during ESA</li> </ul>
5	• EDR • State Listed BUSTR Site	Harwood's Gas Station Chabot # 21	299 Indian Drive, off Rte. 728 in Lucasville	Lucasville Scioto County	Yes	—	<ul style="list-style-type: none"> <li>• Photo 5</li> <li>• 3 active gasoline USTs [1987]</li> </ul>
6	• EDR • State Listed BUSTR Site	Shell Oil Retail Station (Country Store Foods)	39 Lucasville-Minford Rd a.k.a. Rd 28 in Lucasville	Lucasville Scioto County	No	—	<ul style="list-style-type: none"> <li>• Photo 6</li> <li>• 4 active gas &amp; kerosene USTs [1999]; separate fuel islands, monitoring wells observed</li> </ul>
7	None	Septic System Locations	Various sites throughout Scioto Co.	Scioto County	Yes	—	<ul style="list-style-type: none"> <li>• Photo 7</li> <li>• local community records should be inspected for septic system violations during ESA</li> </ul>
8	• State Listed Sites, OEPA	Cemetery Locations	Various sites throughout Scioto Co.	Scioto County	Yes	—	<ul style="list-style-type: none"> <li>• Photo 8; Stony Hill Cemetery.</li> <li>• Photo 26; Barrett Cemetery</li> <li>• Photo 29; Highland Bend Cemetery</li> <li>• Photo 32; Wheelersburg Cemetery</li> <li>• also, see Appendix 1 for specific cemetery sites</li> <li>• field inspections for foul run-off/deleterious substances should be conducted during ESA</li> </ul>
9	• EDR	Electrical Transmission Facility	Intersection of St. Rte 728 and County Road 28	Scioto County	Yes	—	<ul style="list-style-type: none"> <li>• Photo 10</li> <li>• field check site for stains/impacts &amp; electrical co. records should be inspected for mats.</li> </ul>
10	None	Call's Garage	8572 State Route 139 near Clarktown	Clarktown Scioto County	Yes	—	<ul style="list-style-type: none"> <li>• Photo 12</li> <li>• in-ground hydraulic lifts; 55-gallon drums; potential UST(s)</li> </ul>
11	• EDR • State Listed BUSTR Site	Arrick's Penmzoil Facility	7748 St. Rte. 139 & Co. Rd. 549 near Clarktown	Clarktown Scioto County	Yes	—	<ul style="list-style-type: none"> <li>• Photo 15 &amp; 16</li> <li>• inactive LUST site; NFA issued; former UST observed as removed</li> <li>• several 55-gallon drums; manufacturing equipment; service-repair operations active</li> <li>• Photo 17, 18 and Photo 27, 28</li> </ul>
12	• State Listed HazWaste Site	Small Dump Sites	Blake Hollow Ridge Road and St. Rte. 335	Scioto County	Yes	—	<ul style="list-style-type: none"> <li>• field inspection of refuse material; assess if prior hazardous waste dumping during ESA</li> <li>• Photo 21, 22</li> </ul>
13	• EDR • State Listed BUSTR Site	Gamm's John Deere, Marathon Oil Gas Station	2229 Rte 140 at Co. Rd 15 in Slocum/Sciotoville	Slocum Scioto County	Yes	—	<ul style="list-style-type: none"> <li>• 5 active gas, diesel, kerosene USTs [1989]; active ASTs; heavy fueling equipment</li> <li>• Photo 23, 24, 25</li> <li>• heavy equipment and repair</li> <li>• several ASTs in operation and discarded, and surficial staining observed</li> <li>• Photo 34</li> </ul>
14	None	Conley Trucking Facility	Slocum Heights Road off Dixon Mill Road in Slocum/Sciotoville	Slocum Heights Scioto County	Yes	—	<ul style="list-style-type: none"> <li>• active water storage facility with heavy storage and equipment</li> <li>• several homes listed for sale close to site, inquiry to local real estate agents during ESA</li> </ul>
15	• EDR • State Listed HazWaste Site	Ashland Branded Market #495-030	7529 Canterbury Road in Scioto Dale	Scioto Dale Scioto County	Yes	—	<ul style="list-style-type: none"> <li>• Photo 35</li> <li>• truck service and heavy equipment and repair; several fuel dispensers observed</li> <li>• 2 active LUST sites (BUSTR); no other info</li> </ul>
16	• State Listed BUSTR Site	Diamond RRE Trucking a.k.a. RRE Inc.	7501 Ohio River Rd	Scioto Dale Scioto County	Yes	—	<ul style="list-style-type: none"> <li>• active RCRIIS site (BUSTR); no other info</li> <li>• active dry cleaners facility; no monitoring wells observed in rear</li> </ul>
17	• State Listed HazWaste Site OEPA	Village Cleaners	7946 Ohio River Rd	Wheelersburg Scioto County	Yes	—	<ul style="list-style-type: none"> <li>• active dry cleaners facility; no monitoring wells observed in rear</li> </ul>

**TABLE 1**  
**Sites of Potential Environmental Concern in Study Area**  
 This table identifies Preliminary Recognized Environmental Condition (PREC) Sites

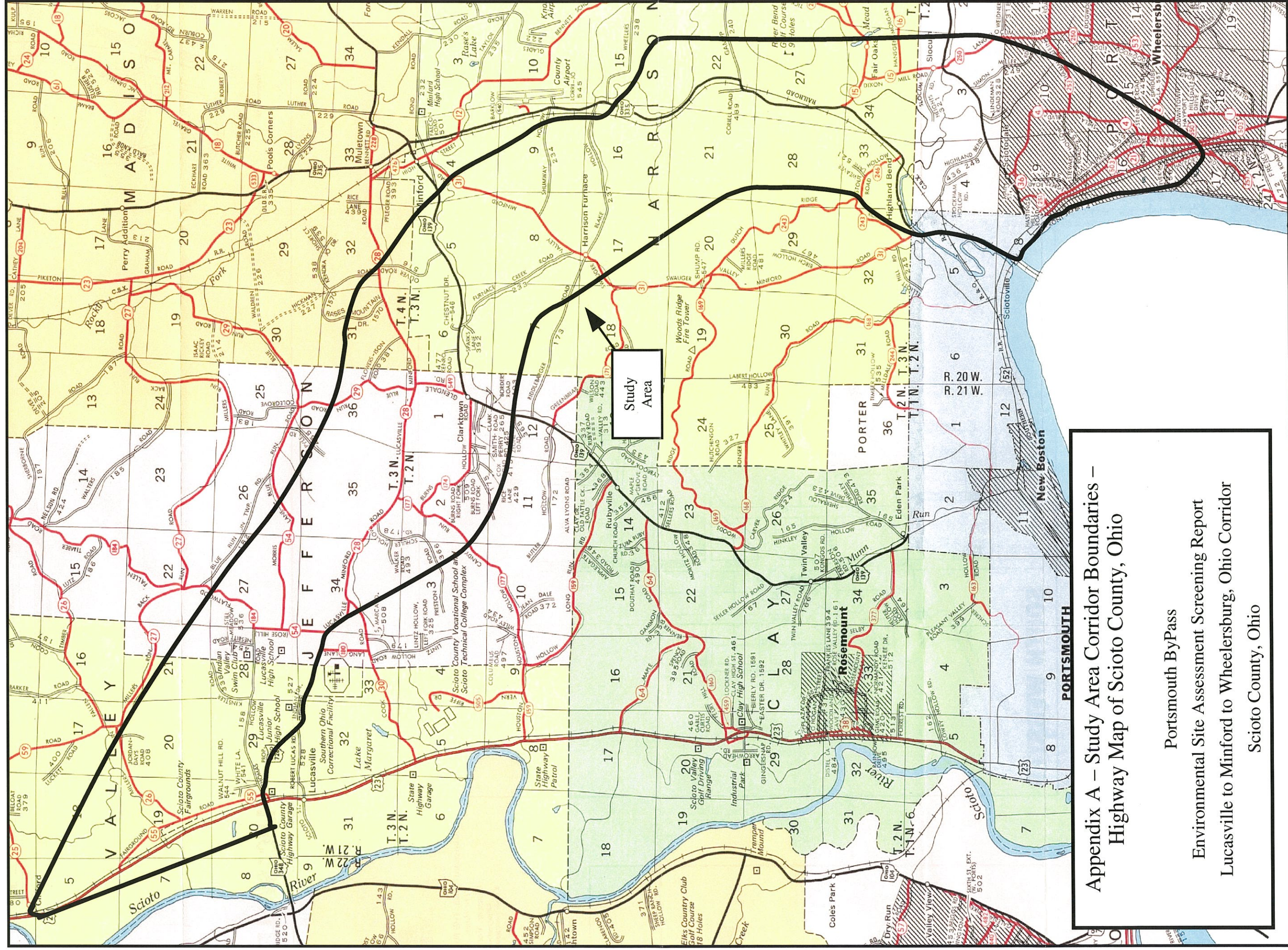
18	None	Buster's Bi-Lo Gas Station	7151 Ohio River Rd	Wheelersburg Scioto County	Yes	—	<ul style="list-style-type: none"> <li>• active gasoline USTs; no monitoring wells observed</li> <li>• Photo 37</li> </ul>					
19	None	Suburban Transmission	6122 East Front St. in Wheelersburg	Wheelersburg Scioto County	Yes	—	<ul style="list-style-type: none"> <li>• Photo 38</li> <li>• enclosed shop, site borders Ohio River</li> </ul>					
20	None	Kokosing Materials	unknown adjacent to US Hwy 52	Wheelersburg Scioto County	Yes	—	<ul style="list-style-type: none"> <li>• Photo 39</li> <li>• large bulk fuel/liquid terminal facility, several AST</li> <li>• determine compliance status during ESA, check EPA Freedom of Information Records</li> <li>• Photo 40</li> </ul>					
21	None	Thurman Materials, Inc.	unknown east of US Hwy 52	Wheelersburg Scioto County	Yes	—	<ul style="list-style-type: none"> <li>• abandoned manufacturing site, heavy equipment observed</li> <li>• Photo 42</li> </ul>					
22	None	Craig's Body Shop	8069 Ohio River Road	Wheelersburg Scioto County	Yes	—	<ul style="list-style-type: none"> <li>• active auto repair facility</li> <li>• Photo 43</li> </ul>					
23	None	Meenach's Oil Change	8130 Hayport Road	Wheelersburg Scioto County	Yes	—	<ul style="list-style-type: none"> <li>• drive-thru oil change/lube facility</li> <li>• Photo 44</li> </ul>					
24	• State Listed BUSTR Site	Bud's BP Retail Service Station	312 Center Street	Wheelersburg Scioto County	No	—	<ul style="list-style-type: none"> <li>• 2 active gasoline USTs [1999]</li> <li>• Photo 45</li> </ul>					
25	• State Listed BUSTR Site	Wheelersburg Bus Garage Board of Education	216 Center Street	Wheelersburg Scioto County	No	—	<ul style="list-style-type: none"> <li>• inactive UST site, NFA issued</li> <li>• No Photo</li> </ul>					
26	• State Listed BUSTR Site	Precision Collision	8130 Ohio River Rd	Wheelersburg Scioto County	Yes	—	<ul style="list-style-type: none"> <li>• active LUST site (BUSTR) no tank info</li> <li>• out-of-business automobile service facility with likely in-ground lifts</li> <li>• No Photos</li> </ul>					
27	• State Listed HazWaste Site OEPA	Oil & Gas Well Locations	Various sites throughout Scioto Co.	Scioto County	Yes	—	<ul style="list-style-type: none"> <li>• well completion and abandonment records should be reviewed during ESA</li> <li>• see Appendix H (black and white symbols)</li> <li>• No Photos</li> </ul>					
28	• EDR	Cell Tower Sites	Various sites throughout Scioto Co.	Scioto County	Yes	—	<ul style="list-style-type: none"> <li>• tower site compliance with FCC regulations should be reviewed during ESA</li> <li>• see Appendix H (yellow triangle symbols)</li> <li>• No Photos</li> </ul>					
29	• EDR-Orphan	Orphan Spill Site	Dixon Mill Rd (Co. Rd 15) and Hwy 335	Scioto County	Yes	—	<ul style="list-style-type: none"> <li>• listed incident/spill site; fire reported of septic waste (violation); near road intersection</li> <li>• field inspection for spill evidence and local fire department response inquiry during ESA</li> <li>• No Photos</li> </ul>					
30	• EDR-Orphan	Chabot's #3	4307 Ohio River Rd, U.S 52 Scioto date	Wheelersburg Scioto County	Yes	—	<ul style="list-style-type: none"> <li>• active LUST site; possible incident reported</li> <li>• 3 active gasoline and diesel USTs [1995]</li> <li>• No Photo</li> </ul>					
31	• EDR-Orphan	Jefferson Township Garage	Unknown; Rte 4 (assume to be in Clarktown)	Jefferson Township Scioto County	Yes	—	<ul style="list-style-type: none"> <li>• 2 active gasoline, diesel USTs [1974]</li> <li>• No Photo</li> </ul>					
32	• State Listed BUSTR Site	Valley Local School District	St. Rte 728 (see Topo)	Lucasville, Scioto County	No	—	<ul style="list-style-type: none"> <li>• inactive LUST site; NFA issued</li> </ul>					

NFA = no further action  
 [1989] = tank installation date  
 UST/LUST = underground storage tank/leaking underground storage tank  
 RCRIS SQG = Resource Conservation and Recovery Information System - Small Quantity Generator  
 EDR-Orphan = regulatory database site that was not geographically identifiable  
 BUSTR = Ohio Bureau of Underground Storage Tanks Regulations

APPENDICES







Appendix A – Study Area Corridor Boundaries –  
 Highway Map of Scioto County, Ohio

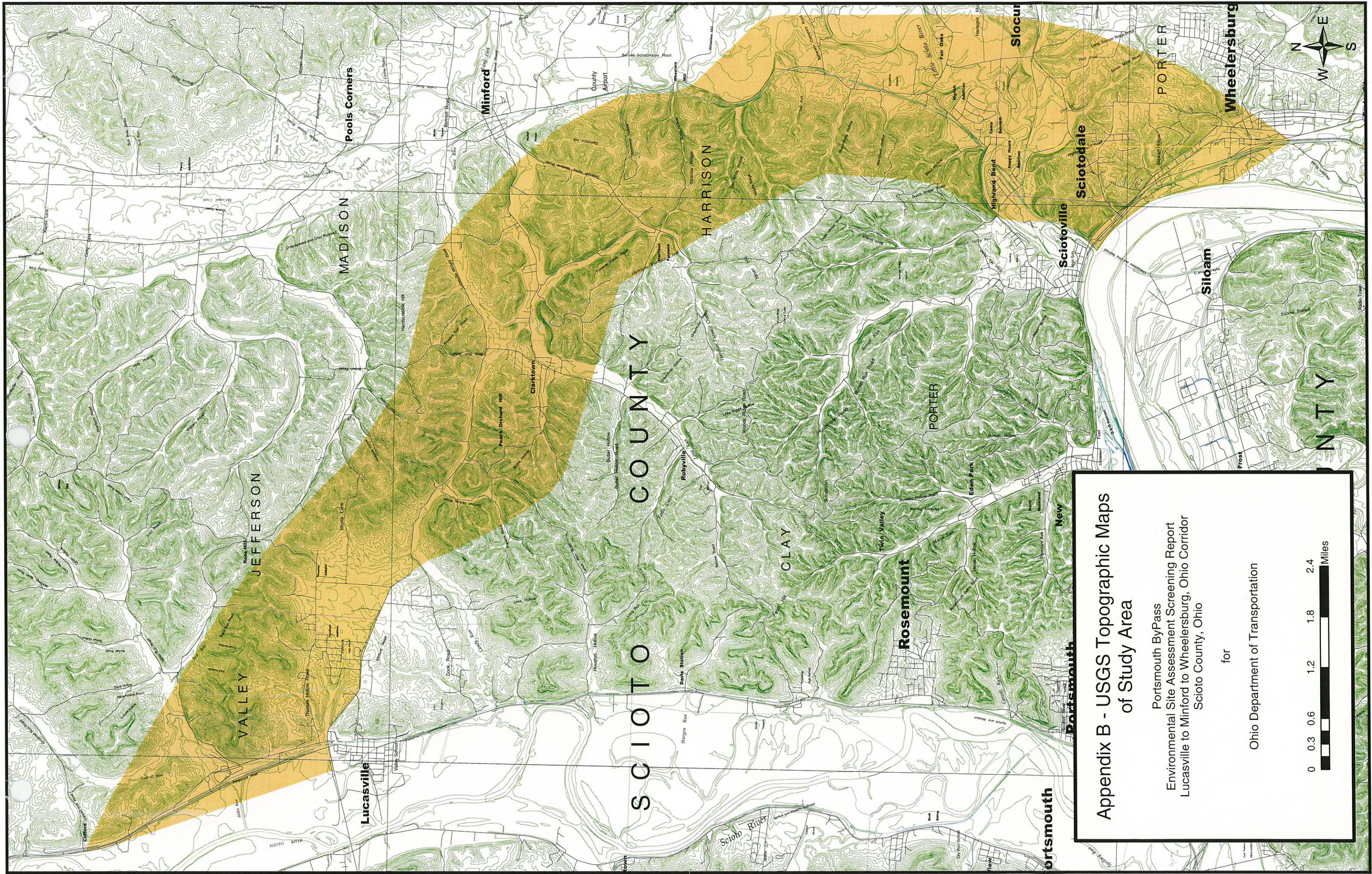
Portsmouth ByPass

Environmental Site Assessment Screening Report

Lucasville to Minford to Wheelersburg, Ohio Corridor

Scioto County, Ohio





**Appendix B - USGS Topographic Maps  
of Study Area**

Portsmouth ByPass  
Environmental Site Assessment Screening Report  
Lucasville to Minford to Wheelerburg, Ohio Corridor  
Scioto County, Ohio

for  
Ohio Department of Transportation

0 0.3 0.6 1.2 1.8 2.4 Miles





**EDR NEPA Check®**

**Portsmouth ByPass  
Portsmouth ByPass  
Portsmouth, OH 45662**

**Inquiry Number: 670516.1s**

**August 17, 2001**

***The Source  
For Environmental  
Risk Management  
Data***

3530 Post Road  
Southport, Connecticut 06490

**Nationwide Customer Service**

Telephone: 1-800-352-0050  
Fax: 1-800-231-6802  
Internet: [www.edrnet.com](http://www.edrnet.com)

# TABLE OF CONTENTS

<u>SECTION</u>	<u>PAGE</u>
EDR NEPACheck® Description.....	1
Map Findings Summary.....	2
Natural Areas.....	3
Historic Sites.....	8
Flood Plain.....	11
Wetlands.....	13
Wetlands Classification System.....	22
FCC & FAA Sites.....	26
Key Contacts and Government Records Searched.....	36

***Thank you for your business.***  
Please contact EDR at 1-800-352-0050  
with any questions or comments.

**Disclaimer  
Copyright and Trademark Notice**

*This report contains information obtained from a variety of public and other sources. NO WARRANTY EXPRESSED OR IMPLIED, IS MADE WHATSOEVER IN CONNECTION WITH THIS REPORT. ENVIRONMENTAL DATA RESOURCES INC. SPECIFICALLY DISCLAIMS THE MAKING OF ANY SUCH WARRANTIES, INCLUDING WITHOUT LIMITATION, MERCHANTABILITY OR FITNESS FOR A PARTICULAR USE OR PURPOSE. ALL RISK IS ASSUMED BY THE USER. IN NO EVENT SHALL EDR BE LIABLE TO ANYONE, WHETHER ARISING OUT OF ERRORS OR OMISSIONS, NEGLIGENCE, ACCIDENT OR ANY OTHER CAUSE, FOR ANY LOSS OR DAMAGE, INCLUDING, WITHOUT LIMITATION, SPECIAL, INCIDENTAL, CONSEQUENTIAL, OR EXEMPLARY DAMAGES.*

*Entire contents copyright 2001 by Environmental Data Resources, Inc. All rights reserved. Reproduction in any media or format, in whole or in part, of any report or map of Environmental Data Resources, Inc., or its affiliates, is prohibited without prior written permission.*

*EDR and the edr logos are trademarks of Environmental Data Resources, Inc. or its affiliates. All other trademarks used herein are the property of their respective owners.*

## EDR NEPACheck® DESCRIPTION

The National Environmental Policy Act of 1969 (NEPA) requires that Federal agencies include in their decision-making processes appropriate and careful consideration of all environmental effects and actions, analyze potential environmental effects of proposed actions and their alternatives for public understanding and scrutiny, avoid or minimize adverse effects of proposed actions, and restore and enhance environmental quality as much as possible.

The EDR NEPACheck provides information which may be used, in conjunction with additional research, to determine whether a proposed site or action will have significant environmental effect.

The report provides maps and data for the following items (where available). Search results are provided in the Map Findings Summary on page 2 of this report.

### Natural Areas Map

- Federal Lands Data:
  - Officially designated wilderness areas
  - Officially designated wildlife preserves, sanctuaries and refuges
  - Wild and scenic rivers
  - Fish and Wildlife
- Threatened or Endangered Species, Fish and Wildlife, Critical Habitat Data (where available)

### Regulation

- 47 CFR 1.1307(1)
- 47 CFR 1.1307(2)
- 40 CFR 6.302(e)
- 40 CFR 6.302
- 47 CFR 1.1307(3); 40 CFR 6.302

### Historic Sites Map

- National Register of Historic Places
- State Historic Places (where available)

47 CFR 1.1307(4); 40 CFR 6.302

### Flood Plain Map

- National Flood Plain Data (where available)

47 CFR 1.1307(6); 40 CFR 6.302

### Wetlands Map

- National Wetlands Inventory Data (where available)

47 CFR 1.1307(7); 40 CFR 6.302

### FCC & FAA Map

- FCC antenna/tower sites, AM Radio Towers, FAA Markings and Obstructions, AM Radio Interference Zones, Airports, Topographic gradient

47 CFR 1.1307(8)

### Key Contacts and Government Records Searched

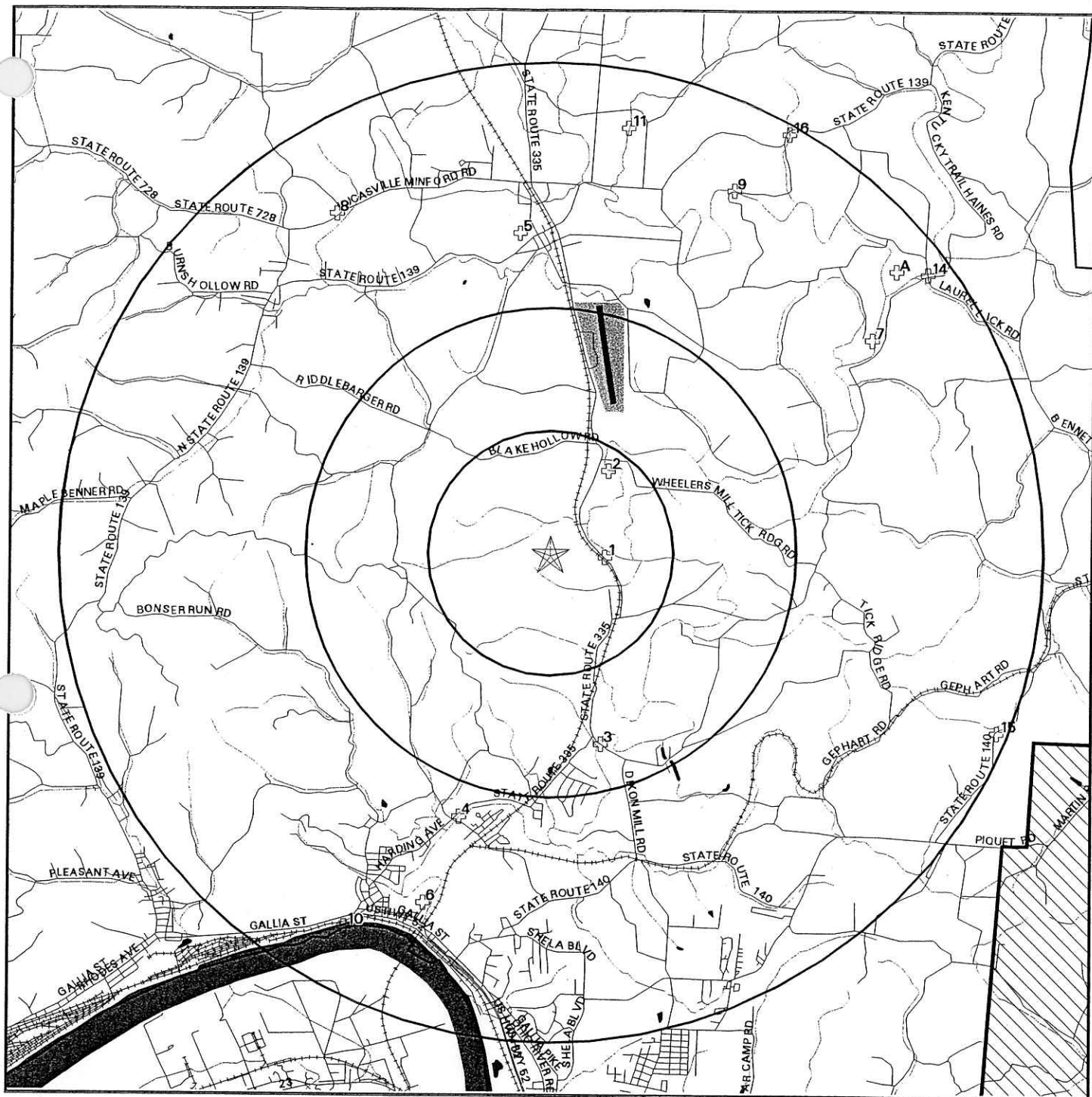
## MAP FINDINGS SUMMARY

The databases searched in this report are listed below. Database descriptions and other agency contact information is contained in the Key Contacts and Government Records Searched section on page 36 of this report.

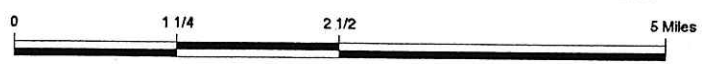
Database	Search Distance (Miles)	Item within Search Distance	Item within 1/8 mile of Target Property
Federal Lands	5.00	NO	NO
Managed Lands	5.00	NO	NO
Endangered Species	5.00	YES	NO
FED_HIST	5.00	YES	NO
FLOODPLAIN	5.00	YES	NO
NWI	5.00	YES	NO
OH COASTAL ZONE	20.00	NO	NO
FCC Cellular	5.00	YES	NO
FCC Antenna	5.00	YES	NO
FCC Tower	5.00	YES	NO
FCC AM Tower	5.00	NO	NO
FAA DOF	5.00	YES	NO



# Natural Areas Map



- ★ Target Property
- ⊕ Locations
- Roads
- ▨ Federal Areas
- County Boundary
- ▨ Federal Linear Features
- Waterways
- ▨ State Areas
- Water
- ▨ State Linear Features
- ✈ Airports



<b>TARGET PROPERTY:</b>	Portsmouth ByPass	<b>CUSTOMER:</b>	Transystems Corporation
<b>ADDRESS:</b>	Portsmouth ByPass	<b>CONTACT:</b>	Mr. John Larson
<b>CITY/STATE/ZIP:</b>	Portsmouth OH 45662	<b>INQUIRY #:</b>	670516.1s
<b>LAT/LONG:</b>	38.8119 / 82.8590	<b>DATE:</b>	August 17, 2001

# NATURAL AREAS MAP FINDINGS

Map ID Direction Distance Distance (ft.) Site			EDR ID Database
1 East 1/2-1 mi 2912	Area Name: Common Name: Element Name: Latitude: Longitude: Locational Accuracy: Class Code: Federal Status: Ohio Status: Year of Record:	Not Reported FERN-LEAF SCO PHACELIA BIPINNATIFIDA 384842N 0825056W Exact Location Special Plant Not Reported Potentially Threatened (not a legal designation) 1990	OHNAT0010663 OH_NATAREAS
2 NE 1-2 mi 5527	Area Name: Common Name: Element Name: Latitude: Longitude: Locational Accuracy: Class Code: Federal Status: Ohio Status: Year of Record:	Not Reported SILVER LAMPRE ICHTHYOMYZON UNICUSPIS 384928N 0825054W Exact Location Special Animal Not Reported Not Reported 1990	OHNAT0003123 OH_NATAREAS
3 SSE 1-2 mi 10536	Area Name: Common Name: Element Name: Latitude: Longitude: Locational Accuracy: Class Code: Federal Status: Ohio Status: Year of Record:	Not Reported SALAMANDER MU SIMPSONIAS AMBIGUA 384702N 0825058W Exact Location Special Animal Not Reported Special Interest (not a legal designation) 1987	OHNAT0004384 OH_NATAREAS
4 SSW 2-4 mi 14919	Area Name: Common Name: Element Name: Latitude: Longitude: Locational Accuracy: Class Code: Federal Status: Ohio Status: Year of Record:	Not Reported DEERTO TRUNCILLA TRUNCATA 384623N 0825234W Exact Location Special Animal Not Reported Special Interest (not a legal designation) 1987	OHNAT0004576 OH_NATAREAS
5 North 2-4 mi 17434	Area Name: Common Name: Element Name: Latitude: Longitude: Locational Accuracy: Class Code: Federal Status: Ohio Status: Year of Record:	Not Reported SPANISH OAK QUERCUS FALCATA 385134N 0825155W General location, accuracy is greater than 1 square mile Special Plant Not Reported Threatened (not a legal designation) 1961	OHNAT0011324 OH_NATAREAS

# NATURAL AREAS MAP FINDINGS

Map ID Direction Distance Distance (ft.) Site			EDR ID Database
6 SSW 2-4 mi 19937	Area Name: Common Name: Element Name: Latitude: Longitude: Locational Accuracy: Class Code: Federal Status: Ohio Status: Year of Record:	Not Reported BLUE SUCKER CYCLEPTUS ELONGATUS 384537N 0825258W Exact Location Special Animal Not Reported State Endangered 1977	OHNAT0002233 OH_NATAREAS
7 NE 2-4 mi 20755	Area Name: Common Name: Element Name: Latitude: Longitude: Locational Accuracy: Class Code: Federal Status: Ohio Status: Year of Record:	Not Reported EASTERN HELLB CRYPTOBRANCHUS ALLEGANIENSIS 385038N 0824756W Exact Location Special Animal Not Reported State Endangered 1988	OHNAT0002227 OH_NATAREAS
8 NNW 4-6 mi 21743	Area Name: Common Name: Element Name: Latitude: Longitude: Locational Accuracy: Class Code: Federal Status: Ohio Status: Year of Record:	Not Reported PALE GREEN PA PANICUM LAXIFLORUM 385144N 0825400W Exact Location Special Plant Not Reported Potentially Threatened (not a legal designation) 1982	OHNAT0010420 OH_NATAREAS
9 NNE 4-6 mi 21943	Area Name: Common Name: Element Name: Latitude: Longitude: Locational Accuracy: Class Code: Federal Status: Ohio Status: Year of Record:	Not Reported Not Reported MOLLUSK BED 385157N 0824930W Exact Location Other Not Reported Not Reported 1987	OHNAT0000733 OH_NATAREAS
10 SSW 4-6 mi 22901	Area Name: Common Name: Element Name: Latitude: Longitude: Locational Accuracy: Class Code: Federal Status: Ohio Status: Year of Record:	Not Reported MOONEYE HIODON TERGISUS 384524N 0825352W Exact Location Special Animal Not Reported Special Interest (not a legal designation) 1977	OHNAT0003023 OH_NATAREAS

# NATURAL AREAS MAP FINDINGS

Map ID Direction Distance Distance (ft.) Site			EDR ID Database
11 North 4-6 mi 23363	Area Name: Common Name: Element Name: Latitude: Longitude: Locational Accuracy: Class Code: Federal Status: Ohio Status: Year of Record:	Not Reported ROSYSIDE DACE CLINOSTOMUS FUNDULOIDES 385230N 0825042W Center of a population with several collection points Special Animal Not Reported Threatened (not a legal designation) 1990	OHNAT0002097 OH_NATAREAS
A12 NE 4-6 mi 23940	Area Name: Common Name: Element Name: Latitude: Longitude: Locational Accuracy: Class Code: Federal Status: Ohio Status: Year of Record:	Not Reported Not Reported MOLLUSK BED 385120N 0824747W Exact Location Other Not Reported Not Reported 1987	OHNAT0000566 OH_NATAREAS
A13 NE 4-6 mi 24076	Area Name: Common Name: Element Name: Latitude: Longitude: Locational Accuracy: Class Code: Federal Status: Ohio Status: Year of Record:	Not Reported EASTERN SAND AMMOCRYPTA PELLUCIDA 385109N 0824733W Center of a population with several collection points Special Animal Not Reported Special Interest (not a legal designation) 1983	OHNAT0001710 OH_NATAREAS
14 NE 4-6 mi 25201	Area Name: Common Name: Element Name: Latitude: Longitude: Locational Accuracy: Class Code: Federal Status: Ohio Status: Year of Record:	Not Reported Not Reported MOLLUSK BED 385113N 0824719W Exact Location Other Not Reported Not Reported 1987	OHNAT0000565 OH_NATAREAS
15 ESE 4-6 mi 25765	Area Name: Common Name: Element Name: Latitude: Longitude: Locational Accuracy: Class Code: Federal Status: Ohio Status: Year of Record:	Not Reported SMALL-FLOWERE HEUCHERA PARVIFLORA 384709N 0824630W Exact Location Special Plant Not Reported Potentially Threatened (not a legal designation) 1981	OHNAT0008599 OH_NATAREAS

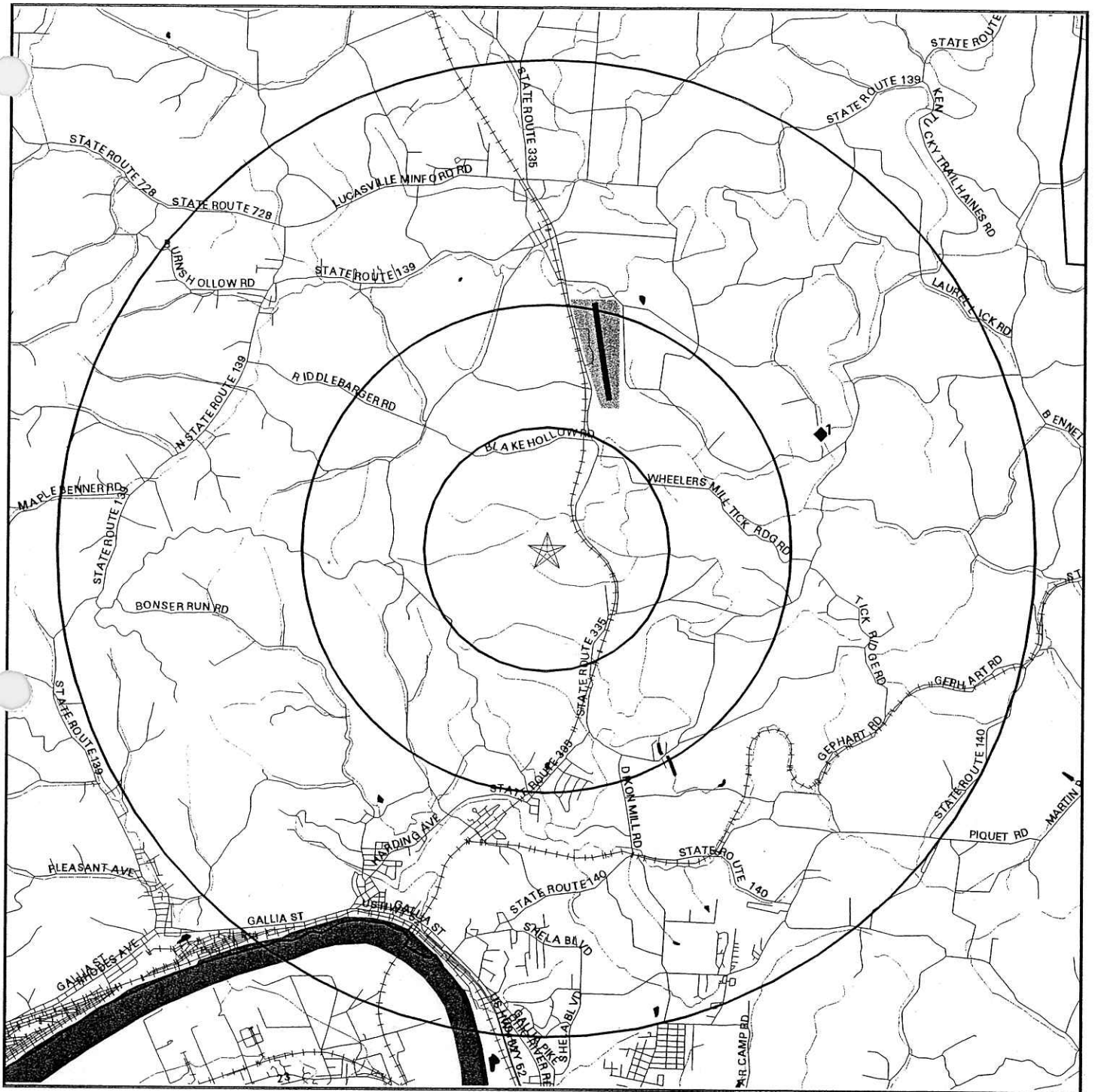
# NATURAL AREAS MAP FINDINGS

Map ID  
Direction  
Distance  
Distance (ft.) Site

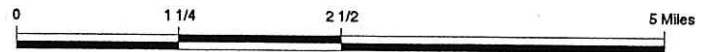
EDR ID  
Database

16	Area Name:	Not Reported	OHNAT0012768
NNE	Common Name:	FEATHER-BELLS	OH_NATAREAS
4-6 mi	Element Name:	STENANTHIUM GRAMINEUM	
25997	Latitude:	385227N	
	Longitude:	0824853W	
	Locational Accuracy:	Exact Location	
	Class Code:	Special Plant	
	Federal Status:	Not Reported	
	Ohio Status:	Threatened (not a legal designation)	
	Year of Record:	1989	

# Historic Sites Map



- ★ Target Property
- Streets
- County Boundary
- Waterways
- Water
- ✈ Airports
- ◆ Historic Sites
- ▨ Federal Historic Areas
- ▤ State Historic Areas
- Scenic Trail



<b>TARGET PROPERTY:</b> <b>ADDRESS:</b> Portsmouth ByPass <b>CITY/STATE/ZIP:</b> Portsmouth OH 45662 <b>LAT/LONG:</b> 38.8119 / 82.8590	<b>CUSTOMER:</b> Transystems Corporation <b>CONTACT:</b> Mr. John Larson <b>INQUIRY #:</b> 670516.1s <b>DATE:</b> August 17, 2001	TC670516.1s Page 8 of 41
--	--	--------------------------

# HISTORIC SITES MAP FINDINGS

Map ID  
Direction  
Distance  
Distance (ft.)

EDR ID  
Database

1	Resource Name:	Bennett Schoolhouse Road Covered Bridge	
ENE	Alternate Name:	Not Reported	78002185
2-4 mi	Resource Address:	SE of Minford	FED_HIST
16071	Resource Type:	Structure	
	Location:	Minford, OH	
	County:	Scioto, OH	
	Primary Certification:	Listed in the national register	
	Certification Date:	19781011	Acreage: 9
	Number of Buildings:	0	Number of Objects: 0
	Number of Sites:	0	Num. of Structures: 1
	Number of non-contributing Buildings:	0	
	Number of non-contributing Objects:	0	
	Number of non-contributing Sites:	0	
	Num. of non-contributing Structures:	0	
	Applicable Criteria:	Event, Architecture/Engineering	
	Areas of Significance:	Engineering, Transportation, Architecture	
	Current Function:	Vacant/not in use	
	Building Material:	None listed, Wood, Metal	
	Other Names:	Tuttleville Bridge; Bridge No. 35-73-03; South Webster Road	

## UNMAPPABLE HISTORIC SITES

Due to poor or inadequate address information, the following sites were not mapped:

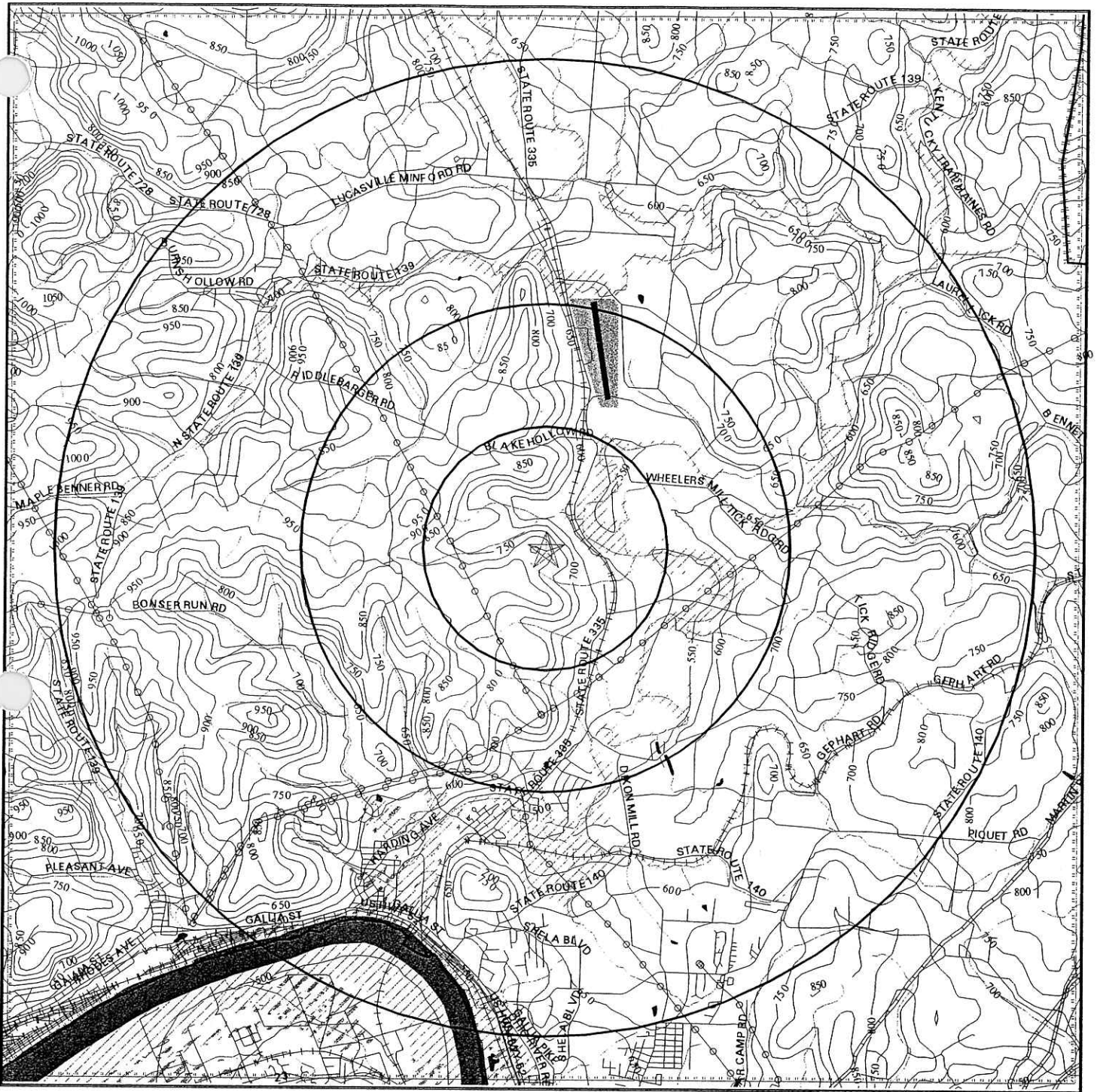
Status  
EDR ID  
Database

---

No unmapped sites were found in EDR's search of available government records.



# Flood Plain Map



- Major Roads
- Contour Lines
- Waterways
- County Boundary
- Airports
- Power Lines
- Pipe Lines
- Fault Lines
- Water
- 100-year flood zone
- 500-year flood zone
- Electronic FEMA data available
- Electronic FEMA data not available

0 1 1/4 2 1/2 5 Miles



<b>TARGET PROPERTY:</b> Portsmouth ByPass <b>ADDRESS:</b> Portsmouth ByPass <b>CITY/STATE/ZIP:</b> Portsmouth OH 45662 <b>LAT/LONG:</b> 38.8119 / 82.8590	<b>CUSTOMER:</b> Transsystems Corporation <b>CONTACT:</b> Mr. John Larson <b>INQUIRY #:</b> 670516.1s <b>DATE:</b> August 17, 2001
--	---

# FLOOD PLAIN MAP FINDINGS

Source: FEMA Q3 Flood Data

County

FEMA flood data electronic coverage

SCIOTO, OH  
GREENUP, KY

YES  
YES

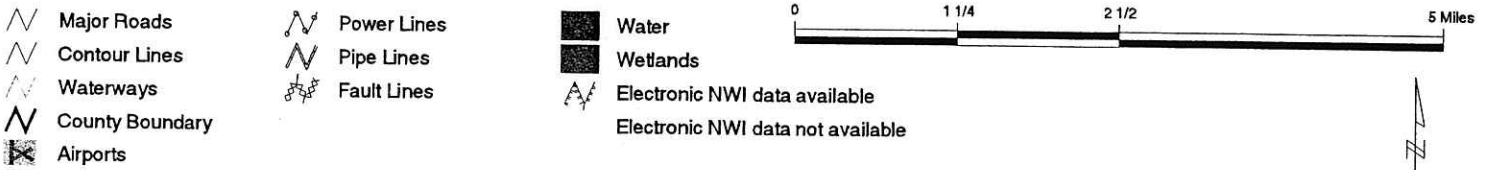
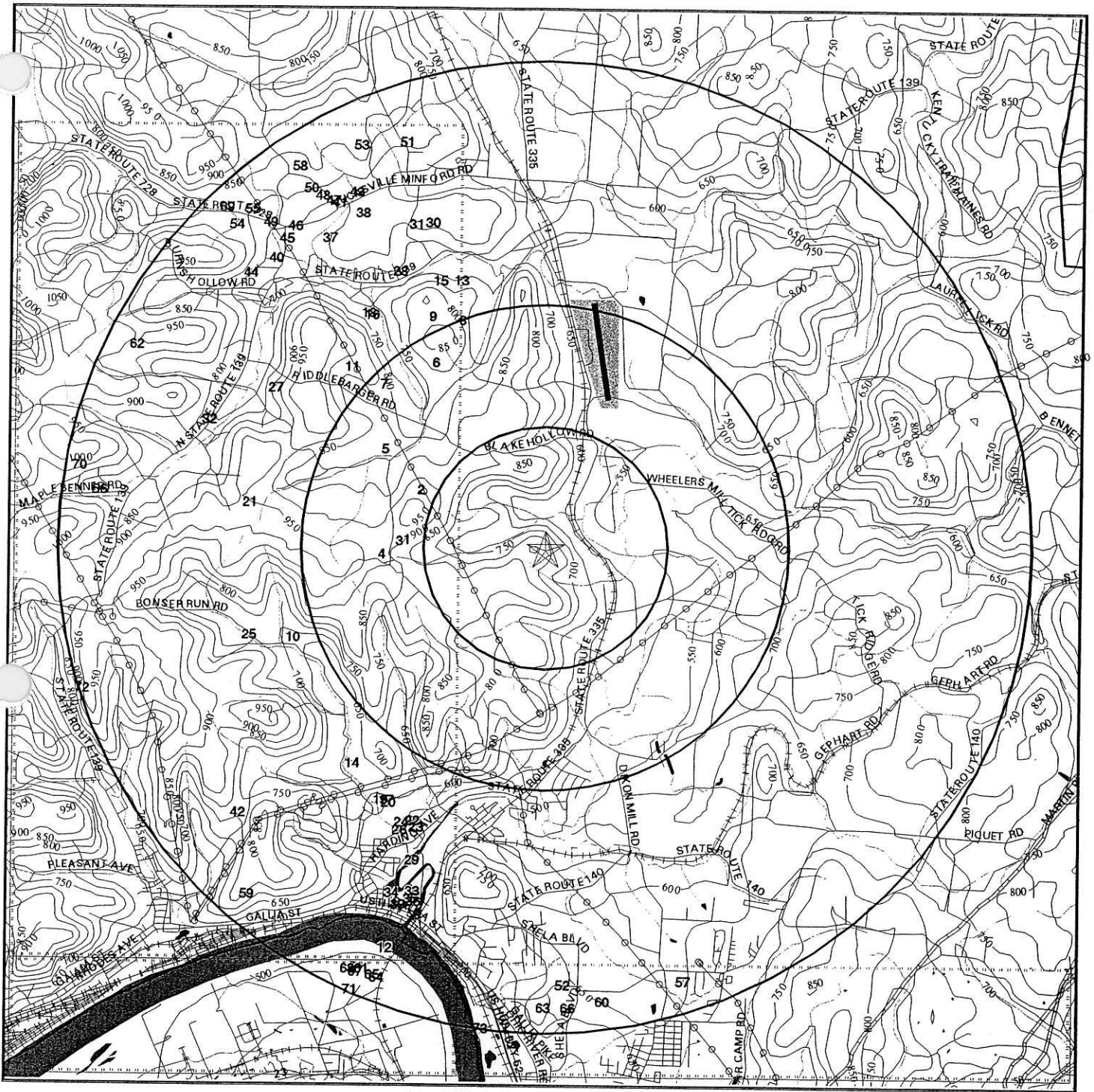
Flood Plain panel at target property:

3904960125B / CBPP

Additional Flood Plain panel(s) in search area:

3904960150B / CBPP  
3904980010C / CBPP  
0000000000 / UNMC  
3904960185B / CBPP  
3904960225B / CBPP  
2102840010B / CBPP

# National Wetlands Inventory Map



**TARGET PROPERTY:** Portsmouth ByPass  
**ADDRESS:** Portsmouth ByPass  
**CITY/STATE/ZIP:** Portsmouth OH 45662  
**LAT/LONG:** 38.8119 / 82.8590

**CUSTOMER:** Transystems Corporation  
**CONTACT:** Mr. John Larson  
**INQUIRY #:** 670516.1s  
**DATE:** August 17, 2001

## WETLANDS MAP FINDINGS

Source: Fish and Wildlife Service NWI data

NWI hardcopy map at target property: Minford  
 Additional NWI hardcopy map(s) in search area:

Stockdale  
 Lucasville  
 New Boston  
 Wheelersburg  
 Portsmouth

Map ID	Direction	Distance	Code and Description*	Database
Distance (ft.)				
1	West	1-2 mi 7398	PUBGh [P] Palustrine, [UB] Unconsolidated Bottom, [G] Intermittently Exposed, [h] Diked/Impounded	NWI
2	WNW	1-2 mi 7452	PUBGh [P] Palustrine, [UB] Unconsolidated Bottom, [G] Intermittently Exposed, [h] Diked/Impounded	NWI
3	West	1-2 mi 7860	PUBGh [P] Palustrine, [UB] Unconsolidated Bottom, [G] Intermittently Exposed, [h] Diked/Impounded	NWI
4	West	1-2 mi 8792	PUBGh [P] Palustrine, [UB] Unconsolidated Bottom, [G] Intermittently Exposed, [h] Diked/Impounded	NWI
5	WNW	1-2 mi 10206	PUBGh [P] Palustrine, [UB] Unconsolidated Bottom, [G] Intermittently Exposed, [h] Diked/Impounded	NWI
6	NNW	2-4 mi 11663	PUBGh [P] Palustrine, [UB] Unconsolidated Bottom, [G] Intermittently Exposed, [h] Diked/Impounded	NWI
7	NW	2-4 mi 12526	PUBGh [P] Palustrine, [UB] Unconsolidated Bottom, [G] Intermittently Exposed, [h] Diked/Impounded	NWI
8	NNW	2-4 mi 13183	PUBGh [P] Palustrine, [UB] Unconsolidated Bottom, [G] Intermittently Exposed, [h] Diked/Impounded	NWI

\*See Wetland Classification System for additional information.

# WETLANDS MAP FINDINGS

Map ID Direction Distance Distance (ft.)	Code and Description*	Database
9 NNW 2-4 mi 13939	PUBGh [P] Palustrine, [UB] Unconsolidated Bottom, [G] Intermittently Exposed, [h] Diked/Impounded	NWI
10 WSW 2-4 mi 14382	PUBGh [P] Palustrine, [UB] Unconsolidated Bottom, [G] Intermittently Exposed, [h] Diked/Impounded	NWI
11 NW 2-4 mi 14416	PUBGh [P] Palustrine, [UB] Unconsolidated Bottom, [G] Intermittently Exposed, [h] Diked/Impounded	NWI
12 SSW 2-4 mi 14586	L1UBHh [L] Lacustrine, [1] Limnetic, [UB] Unconsolidated Bottom, [H] Permanently Flooded, [h] Diked/Impounded	NWI
13 NNW 2-4 mi 15232	PUBGh [P] Palustrine, [UB] Unconsolidated Bottom, [G] Intermittently Exposed, [h] Diked/Impounded	NWI
14 SW 2-4 mi 15515	PUBGh [P] Palustrine, [UB] Unconsolidated Bottom, [G] Intermittently Exposed, [h] Diked/Impounded	NWI
15 NNW 2-4 mi 15643	PUBGh [P] Palustrine, [UB] Unconsolidated Bottom, [G] Intermittently Exposed, [h] Diked/Impounded	NWI
16 NW 2-4 mi 15795	PUBGh [P] Palustrine, [UB] Unconsolidated Bottom, [G] Intermittently Exposed, [h] Diked/Impounded	NWI
17 SSW 2-4 mi 15975	PUBGh [P] Palustrine, [UB] Unconsolidated Bottom, [G] Intermittently Exposed, [h] Diked/Impounded	NWI
18 NW 2-4 mi 16015	PUBGh [P] Palustrine, [UB] Unconsolidated Bottom, [G] Intermittently Exposed, [h] Diked/Impounded	NWI

\*See Wetland Classification System for additional information.

## WETLANDS MAP FINDINGS

Map ID Direction Distance Distance (ft.)	Code and Description*	Database
19 SSW 2-4 mi 16062	PUBGh [P] Palustrine, [UB] Unconsolidated Bottom, [G] Intermittently Exposed, [h] Diked/Impounded	NWI
20 SSW 2-4 mi 16068	PUBGh [P] Palustrine, [UB] Unconsolidated Bottom, [G] Intermittently Exposed, [h] Diked/Impounded	NWI
21 West 2-4 mi 16150	PUBGh [P] Palustrine, [UB] Unconsolidated Bottom, [G] Intermittently Exposed, [h] Diked/Impounded	NWI
22 SSW 2-4 mi 16252	PSS1A [P] Palustrine, [SS] Scrub-Shrub, [1] Broad-Leaved Deciduous, [A] Temporarily Flooded	NWI
23 SSW 2-4 mi 16410	PSS1C [P] Palustrine, [SS] Scrub-Shrub, [1] Broad-Leaved Deciduous, [C] Seasonally Flooded	NWI
24 SSW 2-4 mi 16576	PEMC [P] Palustrine, [EM] Emergent, [C] Seasonally Flooded	NWI
25 WSW 2-4 mi 16594	PUBGh [P] Palustrine, [UB] Unconsolidated Bottom, [G] Intermittently Exposed, [h] Diked/Impounded	NWI
26 SSW 2-4 mi 16803	PFO1A [P] Palustrine, [FO] Forested, [1] Broad-Leaved Deciduous, [A] Temporarily Flooded	NWI
27 WNW 2-4 mi 16999	PUBGh [P] Palustrine, [UB] Unconsolidated Bottom, [G] Intermittently Exposed, [h] Diked/Impounded	NWI
28 NNW 2-4 mi 17031	PUBGh [P] Palustrine, [UB] Unconsolidated Bottom, [G] Intermittently Exposed, [h] Diked/Impounded	NWI

\*See Wetland Classification System for additional information.

# WETLANDS MAP FINDINGS

Map ID Direction Distance Distance (ft.)	Code and Description*	Database
29 SSW 2-4 mi 17743	PFO1A [P] Palustrine, [FO] Forested, [1] Broad-Leaved Deciduous, [A] Temporarily Flooded	NWI
30 NNW 2-4 mi 18694	PUBGh [P] Palustrine, [UB] Unconsolidated Bottom, [G] Intermittently Exposed, [h] Diked/Impounded	NWI
31 NNW 2-4 mi 18933	PUBGh [P] Palustrine, [UB] Unconsolidated Bottom, [G] Intermittently Exposed, [h] Diked/Impounded	NWI
32 WNW 2-4 mi 19460	PUBGh [P] Palustrine, [UB] Unconsolidated Bottom, [G] Intermittently Exposed, [h] Diked/Impounded	NWI
33 SSW 2-4 mi 19687	PFO1C [P] Palustrine, [FO] Forested, [1] Broad-Leaved Deciduous, [C] Seasonally Flooded	NWI
34 SSW 2-4 mi 19690	PFO1C [P] Palustrine, [FO] Forested, [1] Broad-Leaved Deciduous, [C] Seasonally Flooded	NWI
35 SSW 2-4 mi 19894	PUBGh [P] Palustrine, [UB] Unconsolidated Bottom, [G] Intermittently Exposed, [h] Diked/Impounded	NWI
36 SSW 2-4 mi 20032	PFO1C [P] Palustrine, [FO] Forested, [1] Broad-Leaved Deciduous, [C] Seasonally Flooded	NWI
37 NW 2-4 mi 20508	PUBGh [P] Palustrine, [UB] Unconsolidated Bottom, [G] Intermittently Exposed, [h] Diked/Impounded	NWI
38 NNW 2-4 mi 20712	PUBGh [P] Palustrine, [UB] Unconsolidated Bottom, [G] Intermittently Exposed, [h] Diked/Impounded	NWI

\*See Wetland Classification System for additional information.

## WETLANDS MAP FINDINGS

Map ID Direction Distance Distance (ft.)	Code and Description*	Database
39 SSW 2-4 mi 20737	PUBGh [P] Palustrine, [UB] Unconsolidated Bottom, [G] Intermittently Exposed, [h] Diked/Impounded	NWI
40 NW 4-6 mi 21441	PUBGh [P] Palustrine, [UB] Unconsolidated Bottom, [G] Intermittently Exposed, [h] Diked/Impounded	NWI
41 NNW 4-6 mi 21824	PUBGh [P] Palustrine, [UB] Unconsolidated Bottom, [G] Intermittently Exposed, [h] Diked/Impounded	NWI
42 SW 4-6 mi 21852	PUBGh [P] Palustrine, [UB] Unconsolidated Bottom, [G] Intermittently Exposed, [h] Diked/Impounded	NWI
43 NNW 4-6 mi 21875	PUBGh [P] Palustrine, [UB] Unconsolidated Bottom, [G] Intermittently Exposed, [h] Diked/Impounded	NWI
44 NW 4-6 mi 21886	PUBGh [P] Palustrine, [UB] Unconsolidated Bottom, [G] Intermittently Exposed, [h] Diked/Impounded	NWI
45 NW 4-6 mi 21911	PUBGh [P] Palustrine, [UB] Unconsolidated Bottom, [G] Intermittently Exposed, [h] Diked/Impounded	NWI
46 NW 4-6 mi 22083	PUBGh [P] Palustrine, [UB] Unconsolidated Bottom, [G] Intermittently Exposed, [h] Diked/Impounded	NWI
47 NNW 4-6 mi 22119	PUBGh [P] Palustrine, [UB] Unconsolidated Bottom, [G] Intermittently Exposed, [h] Diked/Impounded	NWI
48 NNW 4-6 mi 22662	PUBGh [P] Palustrine, [UB] Unconsolidated Bottom, [G] Intermittently Exposed, [h] Diked/Impounded	NWI

\*See Wetland Classification System for additional information.



## WETLANDS MAP FINDINGS

Map ID Direction Distance Distance (ft.)	Code and Description*	Database
49 NW 4-6 mi 23154	PUBGh [P] Palustrine, [UB] Unconsolidated Bottom, [G] Intermittently Exposed, [h] Diked/Impounded	NWI
50 NNW 4-6 mi 23294	PUBGh [P] Palustrine, [UB] Unconsolidated Bottom, [G] Intermittently Exposed, [h] Diked/Impounded	NWI
51 NNW 4-6 mi 23322	PUBGh [P] Palustrine, [UB] Unconsolidated Bottom, [G] Intermittently Exposed, [h] Diked/Impounded	NWI
52 South 4-6 mi 23600	PUBGh [P] Palustrine, [UB] Unconsolidated Bottom, [G] Intermittently Exposed, [h] Diked/Impounded	NWI
53 NNW 4-6 mi 24065	PUBGh [P] Palustrine, [UB] Unconsolidated Bottom, [G] Intermittently Exposed, [h] Diked/Impounded	NWI
54 NW 4-6 mi 24171	PUBGh [P] Palustrine, [UB] Unconsolidated Bottom, [G] Intermittently Exposed, [h] Diked/Impounded	NWI
55 NW 4-6 mi 24324	PUBGh [P] Palustrine, [UB] Unconsolidated Bottom, [G] Intermittently Exposed, [h] Diked/Impounded	NWI
56 West 4-6 mi 24341	PUBGh [P] Palustrine, [UB] Unconsolidated Bottom, [G] Intermittently Exposed, [h] Diked/Impounded	NWI
57 SSE 4-6 mi 24502	PUBGh [P] Palustrine, [UB] Unconsolidated Bottom, [G] Intermittently Exposed, [h] Diked/Impounded	NWI
58 NNW 4-6 mi 24580	PUBGh [P] Palustrine, [UB] Unconsolidated Bottom, [G] Intermittently Exposed, [h] Diked/Impounded	NWI

\*See Wetland Classification System for additional information.

## WETLANDS MAP FINDINGS

Map ID Direction Distance Distance (ft.)	Code and Description*	Database
59 SW 4-6 mi 24614	PUBGh [P] Palustrine, [UB] Unconsolidated Bottom, [G] Intermittently Exposed, [h] Diked/Impounded	NWI
60 South 4-6 mi 24684	PUBGh [P] Palustrine, [UB] Unconsolidated Bottom, [G] Intermittently Exposed, [h] Diked/Impounded	NWI
61 SSW 4-6 mi 24703	PEM1F [P] Palustrine, [EM] Emergent, [1] Persistent, [F] Semipermanently Flooded	NWI
62 WNW 4-6 mi 24760	PUBGh [P] Palustrine, [UB] Unconsolidated Bottom, [G] Intermittently Exposed, [h] Diked/Impounded	NWI
63 South 4-6 mi 24773	PUBGh [P] Palustrine, [UB] Unconsolidated Bottom, [G] Intermittently Exposed, [h] Diked/Impounded	NWI
64 SSW 4-6 mi 24795	PEM1F [P] Palustrine, [EM] Emergent, [1] Persistent, [F] Semipermanently Flooded	NWI
65 SSW 4-6 mi 24812	PUBH [P] Palustrine, [UB] Unconsolidated Bottom, [H] Permanently Flooded	NWI
66 South 4-6 mi 24817	PUBGh [P] Palustrine, [UB] Unconsolidated Bottom, [G] Intermittently Exposed, [h] Diked/Impounded	NWI
67 SSW 4-6 mi 25017	PEM1A [P] Palustrine, [EM] Emergent, [1] Persistent, [A] Temporarily Flooded	NWI
68 SSW 4-6 mi 25042	PSS1A [P] Palustrine, [SS] Scrub-Shrub, [1] Broad-Leaved Deciduous, [A] Temporarily Flooded	NWI

\*See Wetland Classification System for additional information.

# WETLANDS MAP FINDINGS

Map ID Direction Distance Distance (ft.)	Code and Description*	Database
69 NW 4-6 mi 25346	PUBGh [P] Palustrine, [UB] Unconsolidated Bottom, [G] Intermittently Exposed, [h] Diked/Impounded	NWI
70 West 4-6 mi 25589	PUBGh [P] Palustrine, [UB] Unconsolidated Bottom, [G] Intermittently Exposed, [h] Diked/Impounded	NWI
71 SSW 4-6 mi 26046	PEM1F [P] Palustrine, [EM] Emergent, [1] Persistent, [F] Semipermanently Flooded	NWI
72 WSW 4-6 mi 26064	PUBGh [P] Palustrine, [UB] Unconsolidated Bottom, [G] Intermittently Exposed, [h] Diked/Impounded	NWI
73 South 4-6 mi 26095	PEMC [P] Palustrine, [EM] Emergent, [C] Seasonally Flooded	NWI

\*See Wetland Classification System for additional information.

# WETLANDS CLASSIFICATION SYSTEM

National Wetland Inventory Maps are produced by the U.S. Fish and Wildlife Service, a sub-department of the U.S. Department of the Interior. In 1974, the U.S. Fish and Wildlife Service developed a criteria for wetland classification with four long range objectives:

- to describe ecological units that have certain homogeneous natural attributes,
- to arrange these units in a system that will aid decisions about resource management,
- to furnish units for inventory and mapping, and
- to provide uniformity in concepts and terminology throughout the U.S.

High altitude infrared photographs, soil maps, topographic maps and site visits are the methods used to gather data for the productions of these maps. In the infrared photos, wetlands appear as different colors and these wetlands are then classified by type. Using a hierarchical classification, the maps identify wetland and deepwater habitats according to:

- system
- subsystem
- class
- subclass
- modifiers

(as defined by Cowardin, et al. U.S. Fish and Wildlife Service FWS/OBS 79/31. 1979.)

The classification system consists of five systems:

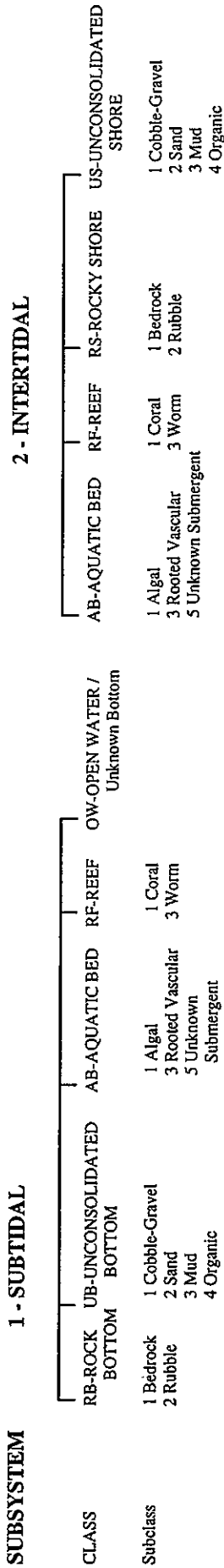
1. marine
2. estuarine
3. riverine
4. lacustrine
5. palustrine

The marine system consists of deep water tidal habitats and adjacent tidal wetlands. The riverine system consists of all wetlands contained within a channel. The lacustrine systems includes all nontidal wetlands related to swamps, bogs & marshes. The estuarine system consists of deepwater tidal habitats and where ocean water is diluted by fresh water. The palustrine system includes nontidal wetlands dominated by trees and shrubs and where salinity is below .5% in tidal areas. All of these systems are divided in subsystems and then further divided into class.

National Wetland Inventory Maps are produced by transferring gathered data on a standard 7.5 minute U.S.G.S. topographic map. Approximately 52 square miles are covered on a National Wetland Inventory map at a scale of 1:24,000. Electronic data is compiled by digitizing these National Wetland Inventory Maps.

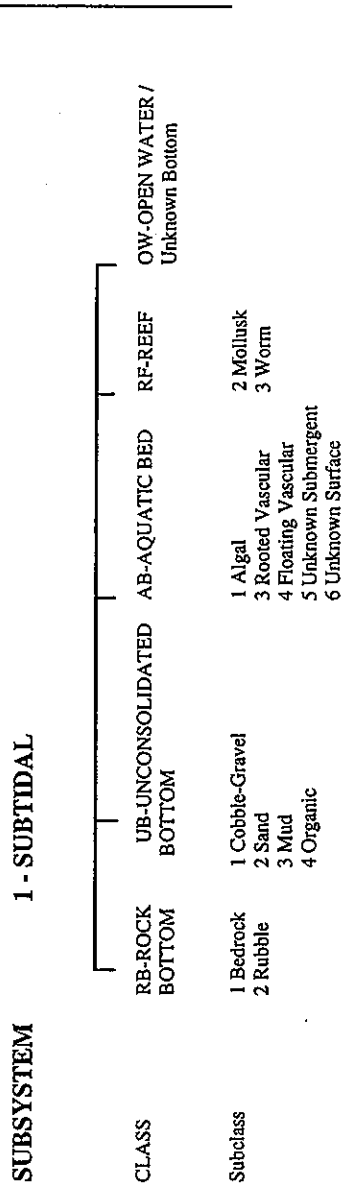
**SYSTEM**

**MARINE**

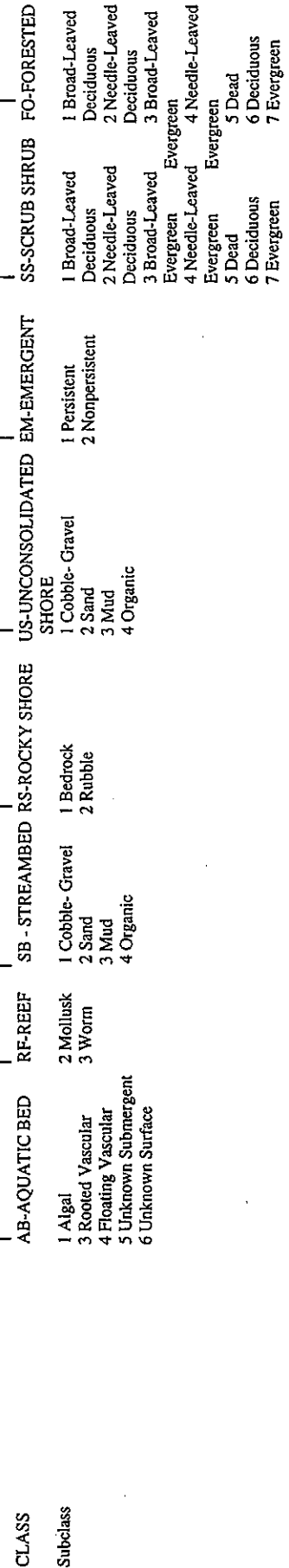


**SYSTEM**

**E - ESTUARINE**



**SUBSYSTEM**



**SYSTEM**

**R - RIVERINE**

**SUBSYSTEM**

**1 - TIDAL**    **2 - LOWER PERENNIAL**    **3 - UPPER PERENNIAL**    **4 - INTERMITTENT**    **5 - UNKNOWN PERENNIAL**

**CLASS**    **RB-ROCK BOTTOM**    **UB-UNCONSOLIDATED BOTTOM**    **\*SB-STREAMBED**    **AB-AQUATIC BED**    **RS-ROCKY SHORE**    **US-UNCONSOLIDATED SHORE**    **\*\*EM-EMERGENT**    **OW-OPEN WATER/Unknown Bottom**

**Subclass**  
 1 Bedrock  
 2 Rubble  
 3 Mud  
 4 Organic  
 1 Cobble-Gravel  
 2 Sand  
 3 Mud  
 4 Organic  
 1 Algal  
 2 Aquatic Moss  
 3 Rooted Vascular  
 4 Floating Vascular  
 5 Unknown Submergent  
 6 Organic Surface  
 1 Bedrock  
 2 Rubble  
 3 Cobble-Gravel  
 4 Sand  
 5 Mud  
 6 Organic  
 7 Vegetated  
 1 Bedrock  
 2 Rubble  
 1 Cobble-Gravel  
 2 Sand  
 3 Mud  
 4 Organic  
 5 Vegetated  
 2 Nonpersistent

\* STREAMBED is limited to TIDAL and INTERMITTENT SUBSYSTEMS, and comprises the only CLASS in the INTERMITTENT SUBSYSTEM.  
 \*\*EMERGENT is limited to TIDAL and LOWER PERENNIAL SUBSYSTEMS.

**SYSTEM**

**L - LACUSTRINE**

**SUBSYSTEM**

**1 - LIMNETIC**

**CLASS**  
**Subclass**

**RB-ROCK BOTTOM**  
 1 Bedrock  
 2 Rubble  
**UB-UNCONSOLIDATED BOTTOM**  
 1 Cobble-Gravel  
 2 Sand  
 3 Mud  
 4 Organic  
**AB-AQUATIC BED**  
 1 Algal  
 2 Aquatic Moss  
 3 Rooted Vascular  
 4 Floating Vascular  
 5 Unknown Submergent  
 6 Unknown Surface  
**OW-OPEN WATER/Unknown Bottom**

**SUBSYSTEM**

**2 - LITTORAL**

**CLASS**  
**Subclass**

**RB-ROCK BOTTOM**  
 1 Bedrock  
 2 Rubble  
**UB-UNCONSOLIDATED BOTTOM**  
 1 Cobble-Gravel  
 2 Sand  
 3 Mud  
 4 Organic  
**AB-AQUATIC BED**  
 1 Algal  
 2 Aquatic Moss  
 3 Rooted Vascular  
 4 Floating Vascular  
 5 Unknown Submergent  
 6 Unknown Surface  
**RS-ROCKY SHORE**  
 1 Bedrock  
 2 Rubble  
**US-UNCONSOLIDATED SHORE**  
 1 Cobble-Gravel  
 2 Sand  
 3 Mud  
 4 Organic  
 5 Vegetated  
**EM-EMERGENT**  
 2 Nonpersistent  
**OW-OPEN WATER/Unknown Bottom**

**SUBSYSTEM**

**P - PALUSTRINE**

CLASS	RB--ROCK BOTTOM	UB--UNCONSOLIDATED BOTTOM	AB--AQUATIC BED	US--UNCONSOLIDATED SHORE	ML--MOSS-LICHEN	EM--EMERGENT	SS--SCRUB-SHRUB	FO--FORESTED	OW--OPEN WATER/Unknown
Subclass	1 Bedrock 2 Rubble 3 Mud 4 Organic	1 Cobble-Gravel 2 Sand	1 Algal 2 Aquatic Moss 3 Rooted Vascular 4 Floating Vascular 5 Unknown 6 Unknown Surface	1 Cobble-Gravel 2 Sand 3 Mud 4 Organic 5 Vegetated	1 Moss 2 Lichen	1 Persistent 2 Nonpersistent	1 Broad-Leaved Deciduous 2 Needle-Leaved Deciduous 3 Broad-Leaved Evergreen 4 Needle-Leaved Evergreen 5 Dead 6 Deciduous 7 Evergreen	1 Broad-Leaved Deciduous 2 Needle-Leaved Deciduous 3 Broad-Leaved Evergreen 4 Needle-Leaved Evergreen 5 Dead 6 Deciduous 7 Evergreen	

**MODIFIERS**

In order to more adequately describe wetland and deepwater habitats one or more of the water regime, water chemistry, soil, or special modifiers may be applied at the class or lower level in the hierarchy. The farmed modifier may also be applied to the ecological system.

WATER REGIME		WATER CHEMISTRY		SOIL	SPECIAL MODIFIERS	
A Temporarily Flooded B Saturated C Seasonally Flooded D Seasonally Flooded/ Well Drained E Seasonally Flooded/ Saturated F Semipermanently Flooded G Intermittently Exposed	Tidal H Permanently Flooded J Intermittently Flooded K Artificially Flooded W Intermittently Flooded/Temporary Seasonal Z Intermittently Exposed/Permanent U Unknown	Coastal I Inland Salinity S Temporary-Tidal R Seasonal-Tidal T Semipermanent -Tidal V Permanent -Tidal U Unknown	1 Hyperhaline 2 Euthaline 3 Mixohaline (Brackish) 4 Polyhaline 5 Mesohaline 6 Oligohaline 0 Fresh	all Fresh Water a Acid t Circumneutral i Alkaline	g Organic n Mineral	b Beaver d Partially Drained/Ditched f Farmed h Diked/Impounded r Artificial Substrate s Spoil x Excavated

Source: U.S. Department of the Interior  
Fish and Wildlife Service  
National Wetlands Inventory

# FCC & FAA Sites Map



- Streets
- Contour Lines
- County Boundary
- Waterways
- Water
- Airports
- Sites
- Omni Directional AM Interference
- Directional AM Interference



<b>TARGET PROPERTY:</b>	Portsmouth ByPass	<b>CUSTOMER:</b>	Transsystems Corporation
<b>ADDRESS:</b>	Portsmouth ByPass	<b>CONTACT:</b>	Mr. John Larson
<b>CITY/STATE/ZIP:</b>	Portsmouth OH 45662	<b>INQUIRY #:</b>	670516.1s
<b>LAT/LONG:</b>	38.8119 / 82.8590	<b>DATE:</b>	August 17, 2001
			TC670516.1s Page 26 of 41



# FCC & FAA SITES MAP FINDINGS

Map ID  
 Direction  
 Distance  
 Distance (ft.)

EDR ID  
 Database

1  
 North  
 1/2-1 mi  
 5139

DOF000000050865  
 FAA DOF

Unique ID:	361445	Obstruction #:	1445
City:	MINFORD	State:	Ohio
Verification Status:	verified	Obstruction Type:	TOWER
Latitude:	38 49 33N	Longitude:	082 51 25W
Frequency:	Not Reported	Type of Lighting:	Red Lighting
Above Ground Level Height (Ft.):			0082
Above Mean Sea Level Height (Ft.):			00942
Horizontal Accuracy:	+15'	Vertical Accuracy:	+10'
Painted/Marked:	Not Reported	FAA Study #:	99OC0708

A2  
 WSW  
 1-2 mi  
 7109

ANT100000015071  
 ANTREG

Tower ID:	1015601		
Address:	DUTCH RIDGE RD 4 KM NE, SCIOTOVILLE, OH		
Lat (NAD 27):	384808	Lon (NAD 27):	0825251
Lat (NAD 83):	384808	Lon (NAD 83):	0825251
Construction Date:	May 21 1997	Dismantled Date:	
Nepa Flag:	N	FAA ID:	95-AGL-2803-OE
Structure Type:	TOWER	Elevation (M):	289.70
Structure Hgt (M):	48.70	Hgt Above Ground:	48.70
Hgt Above Ground (M):	48.7685928	Hgt Above Mean Sea Level (M):	338.423553
Date Activated:	Jun 19 1997	License Issue Date:	Mar 31 1997
Date Keyed:	Mar 4 1997	Date Printed:	Apr 1 1997
Date Processed:	Mar 6 1997	Date Received:	Feb 28 1997
Licensee Signature	R D MYERS		
Nature of Modification:		Purpose:	N
Company (DBA) Name:			
Owner Name:	OHIO, STATE OF		
Attention:	STATE HWY PATROL CAPT R D MYERS		
Owner Address:	660 E MAIN ST, COLUMBUS, OH 43205		
Owner PO Box:		Phone Number:	6144668785
E-Mail Address:			
Internet Domain:			
Painting & Lighting Specs:		Date of Last Remarks:	
Special Conditions #1:			
Special Conditions #2:			
Key Remarks:			

This record is for a license, and it may or may not indicate a site which has been built.

# FCC & FAA SITES MAP FINDINGS

Map ID  
 Direction  
 Distance  
 Distance (ft.)

EDR ID  
 Database

A3  
 WSW  
 1-2 mi  
 7109

TOW100000028919  
 TOWER

Tower ID:	133102	Latitude (in seconds):	139688
Tower Owner Name:	OHIO, STATE OF DUTCH RIDGE RD 4 KM NE, SCIOTOVILLE, OH	Longitude (in seconds):	298371
Latitude:	38 48' 139688"	Transmitter Longitude	0825251
Longitude:	82 52' 51"	Activation Date:	Jun 27 1997
Transmitter Latitude:	384808	FCC Date:	Apr 4 1996
Construction Date:		FAA ID:	95-AGL-2803-OE
FAA Date:	Nov 27 1995	Antenna Height (M):	0.0000
File Number:	A000386-C	Beacon Height (M):	0.0000
Antenna Height:	0.0000	Elevation FAA:	1110.0000
Beacon Height:	0.0000	Elevation (M):	338.4000
Elevation:	1110.0000	Structure Height (M):	48.8000
Elevation FAA (M):	338.4000	Structure Height FAA (M):	48.8000
Structure Height:	160.0000	Supporting Struct Hgt (M):	0.0000
Structure Height FAA:	160.0000	Tower Height (M):	0.0000
Supporting Struct Hgt:	0.0000	Tower Type:	E
Tower Height:	0.0000	Date:	
Structure Type:	TOW	Record Action:	MOD
Key Remarks:		ID_ASB_ACC:	
Key Site:	84229		
ID Exam:	LCS		
Paint and Lighting Specs:			
Special Conditions/Remarks:			

This record is for a license, and it may or may not indicate a site which has been built.

A4  
 WSW  
 1-2 mi  
 7110

DOF00000003221  
 FAA DOF

Unique ID:	362476	Obstruction #:	2476
City:	SCIOTOVILLE	State:	Ohio
Verification Status:	unverified	Obstruction Type:	TOWER
Latitude:	38 48 08N	Longitude:	082 52 51W
Frequency:	Not Reported	Type of Lighting: Red Lighting	
Above Ground Level Height (Ft.):		0160	
Above Mean Sea Level Height (Ft.):		01110	
Horizontal Accuracy:	Not Reported	Vertical Accuracy:	Not Reported
Painted/Marked:	Yes	FAA Study #:	95GL2803

# FCC & FAA SITES MAP FINDINGS

Map ID Direction Distance Distance (ft.)				EDR ID Database
5 WNW 1-2 mi 8466				DOF000000051080 FAA DOF
Unique ID:	361685	Obstruction #:	1685	
City:	MINFORD	State:	Ohio	
Verification Status:	verified	Obstruction Type:	T-L TWR	
Latitude:	38 49 25N	Longitude:	082 53 05W	
Frequency:	Not Reported	Type of Lighting:	Red Lighting	
Above Ground Level Height (Ft.):			0164	
Above Mean Sea Level Height (Ft.):			01124	
Horizontal Accuracy:	+50'	Vertical Accuracy:	+20'	
Painted/Marked:	Not Reported	FAA Study #:	99OC0708	
<hr/>				
6 South 1-2 mi 9057				DOF000000008470 FAA DOF
Unique ID:	362347	Obstruction #:	2347	
City:	PORTSMOUTH	State:	Ohio	
Verification Status:	unverified	Obstruction Type:	TOWER	
Latitude:	38 47 13N	Longitude:	082 51 35W	
Frequency:	Not Reported	Type of Lighting:	Not Reported	
Above Ground Level Height (Ft.):			0150	
Above Mean Sea Level Height (Ft.):			01100	
Horizontal Accuracy:	Not Reported	Vertical Accuracy:	Not Reported	
Painted/Marked:	Not Reported	FAA Study #:	IAP Procedures	

# FCC & FAA SITES MAP FINDINGS

Map ID  
 Direction  
 Distance  
 Distance (ft.)

EDR ID  
 Database

B7  
 NNE  
 1-2 mi  
 10137

TOW100000006930  
 TOWER

Tower ID:	111848		
Tower Owner Name:	SCIOTO COUNTY AIRPORT AUTHORITY ST. RT. 335, MINFORD, OH		
Latitude:	38 50' 139819"	Latitude (in seconds):	139819
Longitude:	82 50' 58"	Longitude (in seconds):	298258
Transmitter Latitude:	385019	Transmitter Longitude	0825058
Construction Date:	99/99/1999	Activation Date:	Jan 18 1991
FAA Date:	Dec 18 1990	FCC Date:	Dec 31 1990
File Number:	820313-AF-L-11	FAA ID:	90-AGL-251-NR
Antenna Height:	25.0000	Antenna Height (M):	7.6000
Beacon Height:	0.0000	Beacon Height (M):	0.0000
Elevation:	690.0000	Elevation FAA:	690.0000
Elevation FAA (M):	210.3000	Elevation (M):	210.3000
Structure Height:	35.0000	Structure Height (M):	10.7000
Structure Height FAA:	35.0000	Structure Height FAA (M):	10.7000
Supporting Struct Hgt:	10.0000	Supporting Struct Hgt (M):	3.0000
Tower Height:	0.0000	Tower Height (M):	0.0000
Structure Type:	BTW	Tower Type:	E
Key Remarks:		Date:	
Key Site:	43197	Record Action:	ADD
ID Exam:	ASB3	ID_ASB_ACC:	C
Paint and Lighting Specs:	1 2 22		
Special Conditions/Remarks:			

This record is for a license, and it may or may not indicate a site which has been built.

B8  
 NNE  
 2-4 mi  
 11023

DOF00000051079  
 FAA DOF

Unique ID:	361684	Obstruction #:	1684
City:	MINFORD	State:	Ohio
Verification Status:	verified	Obstruction Type:	TOWER
Latitude:	38 50 29N	Longitude:	082 51 03W
Frequency:	Not Reported	Type of Lighting: Red Lighting	
Above Ground Level Height (Ft.):		0065	
Above Mean Sea Level Height (Ft.):		00725	
Horizontal Accuracy:	+15'	Vertical Accuracy:	+3'
Painted/Marked:	Not Reported	FAA Study #:	99OC0708

# FCC & FAA SITES MAP FINDINGS

Map ID  
 Direction  
 Distance  
 Distance (ft.)

EDR ID  
 Database

9  
 NE  
 2-4 mi  
 11510

DOF00000008471  
 FAA DOF

Unique ID:	362348	Obstruction #:	2348
City:	PORTSMOUTH	State:	Ohio
Verification Status:	unverified	Obstruction Type:	TOWER
Latitude:	38 50 15N	Longitude:	082 50 08W
Frequency:	Not Reported	Type of Lighting:	Not Reported
Above Ground Level Height (Ft.):			0150
Above Mean Sea Level Height (Ft.):			01135
Horizontal Accuracy:	Not Reported	Vertical Accuracy:	Not Reported
Painted/Marked:	Not Reported	FAA Study #:	IAP Procedures

C10  
 NNW  
 2-4 mi  
 11931

ANT100000015136  
 ANTREG

Tower ID:	1015661		
Address:	SWAUGER VALLEY RD, MINFORD, OH		
Lat (NAD 27):	385032	Lon (NAD 27):	0825229
Lat (NAD 83):	385032	Lon (NAD 83):	0825229
Construction Date:	Nov 29 1985	Dismantled Date:	
Nepa Flag:	N	FAA ID:	83-AGL-1387-OE
Structure Type:	TOWER	Elevation (M):	269.44
Structure Hgt (M):	53.34	Hgt Above Ground:	53.34
Hgt Above Ground (M):	53.3400001	Hgt Above Mean Sea Level (M):	322.779998
Date Activated:	May 22 1997	License Issue Date:	May 22 1997
Date Keyed:	Mar 4 1997	Date Printed:	May 23 1997
Date Processed:	Mar 6 1997	Date Received:	Feb 28 1997
Licensee Signature:	MICHAEL G HARRIS		
Nature of Modification:		Purpose:	R
Company (DBA) Name:			
Owner Name:	CENTURY COMMUNICATIONS		
Attention:	JAY WOODARD		
Owner Address:	807 WASHINGTON ST, PORTSMOUTH, OH 45662		
Owner PO Box:		Phone Number:	6143541870
E-Mail Address:			
Internet Domain:			
Painting & Lighting Specs:		Date of Last Remarks:	
Special Conditions #1:			
Special Conditions #2:			
Key Remarks:			

This record is for a license, and it may or may not indicate a site which has been built.

# FCC & FAA SITES MAP FINDINGS

Map ID  
 Direction  
 Distance  
 Distance (ft.)

EDR ID  
 Database

C11  
 NNW  
 2-4 mi  
 11931

TOW10000072280  
 TOWER

Tower ID: 64026  
 Tower Owner Name: GROUP W CABLE, INC.  
 ON SWANGER VALLEY RD.2MSW, MINFORD, OH  
 Latitude: 38 50' 139832"  
 Longitude: 82 52' 29"  
 Transmitter Latitude: 385032  
 Construction Date: 11/09/1987  
 FAA Date: Mar 11 1985  
 File Number: CAR-24018-01  
 Antenna Height: 0.0000  
 Beacon Height: 0.0000  
 Elevation: 1062.0000  
 Elevation FAA (M): 324.6000  
 Structure Height: 178.0000  
 Structure Height FAA: 181.0000  
 Supporting Struct Hgt: 0.0000  
 Tower Height: 0.0000  
 Structure Type: TOW  
 Key Remarks:  
 Key Site: 43215  
 ID Exam:  
 Paint and Lighting Specs: 1 11 21 3  
 Special Conditions/Remarks:

Latitude (in seconds): 139832  
 Longitude (in seconds): 298349  
 Transmitter Longitude: 0825229  
 Activation Date: Jul 9 1985  
 FCC Date: Mar 22 1985  
 FAA ID: 84-AGL-2498-OE  
 Antenna Height (M): 0.0000  
 Beacon Height (M): 0.0000  
 Elevation FAA: 1065.0000  
 Elevation (M): 323.7000  
 Structure Height (M): 54.3000  
 Structure Height FAA (M): 54.3000  
 Supporting Struct Hgt (M): 0.0000  
 Tower Height (M): 0.0000  
 Tower Type: E  
 Date:  
 Record Action: ADD  
 ID\_ASB\_ACC: C

This record is for a license, and it may or may not indicate a site which has been built.

C12  
 NNW  
 2-4 mi  
 12086

DOF00000050869  
 FAA DOF

Unique ID: 361449  
 City: MINFORD  
 Verification Status: verified  
 Latitude: 38 50 33N  
 Frequency: Not Reported  
 Above Ground Level Height (Ft.):  
 Above Mean Sea Level Height (Ft.):  
 Horizontal Accuracy: +-15'  
 Painted/Marked: Yes

Obstruction #: 1449  
 State: Ohio  
 Obstruction Type: TOWER  
 Longitude: 082 52 31W  
 Type of Lighting: Red Lighting  
 0181  
 01074  
 Vertical Accuracy: +-3'  
 FAA Study #: 84GL2498

# FCC & FAA SITES MAP FINDINGS

Map ID  
 Direction  
 Distance  
 Distance (ft.)

EDR ID  
 Database

D13  
 NE  
 2-4 mi  
 20609

DOF000000051518  
 FAA DOF

Unique ID:	362189	Obstruction #:	2189
City:	WHEELERSBURG	State:	Ohio
Verification Status:	verified	Obstruction Type:	TOWER
Latitude:	38 51 17N	Longitude:	082 48 43W
Frequency:	Not Reported	Type of Lighting:	Dual, Red with MEDIUM Intensity White Strobe
Above Ground Level Height (Ft.):			0250
Above Mean Sea Level Height (Ft.):			01137
Horizontal Accuracy:	+50'	Vertical Accuracy:	+20'
Painted/Marked:	No	FAA Study #:	94GL2060

D14  
 NE  
 2-4 mi  
 20610

ANT100000013788  
 ANTREG

Tower ID:	1014270		
Address:	335 S TO BARNET SCHOOL R ON GLADES RAN RD, MINFORD, OH		
Lat (NAD 27):	385117	Lon (NAD 27):	0824843
Lat (NAD 83):	385117	Lon (NAD 83):	0824843
Construction Date:	Dec 16 1994	Dismantled Date:	
Nepa Flag:	N	FAA ID:	94-AGL-2060-OE
Structure Type:	TOWER	Elevation (M):	270.40
Structure Hgt (M):	73.20	Hgt Above Ground:	76.20
Hgt Above Ground (M):	76.2009277	Hgt Above Mean Sea Level (M):	346.561798
Date Activated:	Jan 27 1999	License Issue Date:	Feb 24 1997
Date Keyed:	Feb 21 1997	Date Printed:	Feb 25 1997
Date Processed:	Feb 24 1997	Date Received:	Feb 20 1997
Licensee Signature	GEORGE GEOTSALITIS		
Nature of Modification:		Purpose:	R
Company (DBA) Name:			
Owner Name:	MINFORD CELLULAR TELEPHONE COMPANY		
Attention:	KOTEEN AND NAFTALIN LINDA HARTMAN		
Owner Address:	1150 CONNECTICUT AVE STE 1000, WASHINGTON, DC 20036		
Owner PO Box:		Phone Number:	2024675700
E-Mail Address:	LINDA.HARTMAN@KOTEEN.COM		
Internet Domain:	KOTEEN.COM		
Painting & Lighting Specs:		Date of Last Remarks:	
Special Conditions #1:			
Special Conditions #2:			
Key Remarks:			

This record is for a license, and it may or may not indicate a site which has been built.

# FCC & FAA SITES MAP FINDINGS

Map ID  
 Direction  
 Distance  
 Distance (ft.)

EDR ID  
 Database

D15  
 NE  
 2-4 mi  
 20610

CEL100000028422  
 CELLULAR

Low Frequency:	835.02000000	High Frequency:	0.00000000
Callsign:	KNKQ325	Radio Code:	CL
DBA Name:	MINFORD CELLULAR TELEPHONE COMPANY		
Contact:	Not Reported		
Licensee:	MINFORD CELLULAR TELEPHONE COMPANY C/O USCC CHICAGO, IL 60631		
Transmitter Address:	MINFORD CELL SITE 335 S TO BARNET SCHOOL MINFORD, OH		
County:	SCIOTO		
Latitude:	385117	Longitude:	0824843
Elevation:	887	Height:	250
Height Average:	10	Effective Height:	Not Reported
Structure Height:	250	Class Code:	Not Reported
ERP:	Not Reported	Database ID:	Not Reported
License Date:	Not Reported	Emissions:	Not Reported
Issue Date:	04/11/1995	Expiration Date:	10/01/2001
Mobile Vehicles:	Not Reported	Total Units:	Not Reported
Control Point Auth:	Not Reported	Authorization Type:	Not Reported

This record is for a license, and it may or may not indicate a site which has been built.



# FCC & FAA SITES MAP FINDINGS

Map ID  
 Direction  
 Distance  
 Distance (ft.)

EDR ID  
 Database

D16  
 NE  
 2-4 mi  
 20610

TOW100000023205  
 TOWER

Tower ID:	127561	Latitude (in seconds):	139877
Tower Owner Name:	MINFORD CELLULAR TELEPHONE COMPANY 335 S TO BARNET SCHOOL R, WHEELERSBURG, OH	Longitude (in seconds):	298123
Latitude:	38 51' 139877"	Transmitter Longitude	0824843
Longitude:	82 48' 43"	Activation Date:	Feb 22 1995
Transmitter Latitude:	385117	FCC Date:	Dec 16 1994
Construction Date:		FAA ID:	94-AGL-2060-OE
FAA Date:	Nov 4 1994	Antenna Height (M):	0.0000
File Number:	02285-CL-L-593-B-95	Beacon Height (M):	0.0000
Antenna Height:	0.0000	Elevation FAA:	1137.0000
Beacon Height:	0.0000	Elevation (M):	346.6000
Elevation:	1137.0000	Structure Height (M):	76.2000
Elevation FAA (M):	346.6000	Structure Height FAA (M):	76.2000
Structure Height:	250.0000	Supporting Struct Hgt (M):	0.0000
Structure Height FAA:	250.0000	Tower Height (M):	0.0000
Supporting Struct Hgt:	0.0000	Tower Type:	E
Tower Height:	0.0000	Date:	
Structure Type:	TOW	Record Action:	ADD
Key Remarks:		ID_ASB_ACC:	
Key Site:	78372		
ID Exam:	PRB4		
Paint and Lighting Specs:	11 21 22 3 A H		
Special Conditions/Remarks:	FCC FORM 715A (DAY) AND FCC FORM 715 (NIGHT), DUAL LIGHTING. PARAGRAPH A MODIFIED TO REQUIRE USE OF L-865 MEDIUM INTENSITY LIGHTS IN LIEU OF L-856.		

This record is for a license, and it may or may not indicate a site which has been built.

## KEY CONTACTS & GOVERNMENT RECORDS SEARCHED

Various Federal laws and executive orders address specific environmental concerns. NEPA requires the responsible offices to integrate to the greatest practical extent the applicable procedures required by these laws and executive orders. EDR provides key contacts at agencies charged with implementing these laws and executive orders to supplement the information contained in this report.

### **NATURAL AREAS**

#### **Officially designated wilderness areas**

##### Government Records Searched in This Report

###### **FED\_LAND: Federal Lands**

Source: USGS

Telephone: 703-648-5094

Federal data from Bureau of Land Management, National Park Service and Forest Service and Fish and Wildlife Service.

- National Parks
- Forests
- Monuments
- Wildlife Sanctuaries, Preserves, Refuges
- Federal Wilderness Areas.

Date of Government Version: 09/01/1997

##### Federal Contacts for Additional Information

###### **National Park Service, Midwest Region**

1709 Jackson Street

Omaha, NE 68102

402-221-3471

###### **USDA Forest Service, Eastern**

310 West Wisconsin Avenue

Milwaukee, WI 53203

414-297-3693

###### **BLM - Eastern States Office**

7450 Boston Blvd.

Springfield, VA 22153

703-440-1713

###### **Fish & Wildlife Service, Region 3**

BHW Federal Building One Federal Drive

Fort Snelling, MN 55111-4056

612-713-5230

### **Officially designated wildlife preserves, sanctuaries and refuges**

#### Government Records Searched in This Report

###### **FED\_LAND: Federal Lands**

Source: USGS

Telephone: 703-648-5094

Federal data from Bureau of Land Management, National Park Service and Forest Service and Fish and Wildlife Service.

- National Parks
- Forests
- Monuments
- Wildlife Sanctuaries, Preserves, Refuges
- Federal Wilderness Areas.

Date of Government Version: 09/01/1997

## KEY CONTACTS & GOVERNMENT RECORDS SEARCHED

### Government Records Searched in This Report

#### OH\_STATECOV

##### Managed Lands

The location and extent of areas owned and/or managed by the divisions of the Ohio Dept. of Natural Resources

Source: Dept. of Natural Resources

Telephone: 614-265-1044

### Federal Contacts for Additional Information

Fish & Wildlife Service, Region 3

BHW Federal Building One Federal Drive

Fort Snelling, MN 55111-4056

612-713-5230

### State Contacts for Additional Information

Dept. of Natural Resources 614-265-6305

### **Wild and scenic rivers**

#### Government Records Searched in This Report

##### FED\_LAND: Federal Lands

Source: USGS

Telephone: 703-648-5094

Federal data from Bureau of Land Management, National Park Service and Forest Service and Fish and Wildlife Service.

- National Parks

- Forests

- Monuments

- Wildlife Sanctuaries, Preserves, Refuges

- Federal Wilderness Areas.

Date of Government Version: 09/01/1997

### Federal Contacts for Additional Information

Fish & Wildlife Service, Region 3

BHW Federal Building One Federal Drive

Fort Snelling, MN 55111-4056

612-713-5230

### **Endangered Species**

#### Government Records Searched in This Report

##### OH\_NATAREAS

OH Endangered Species - Natural Heritage Database

Known locations for Ohio's rare plants and animals, high quality plant communities and other natural features.

Source: Department of Natural Resources

Telephone: 614-265-6472

### Federal Contacts for Additional Information

Fish & Wildlife Service, Region 3

BHW Federal Building One Federal Drive

Fort Snelling, MN 55111-4056

612-713-5230

## KEY CONTACTS & GOVERNMENT RECORDS SEARCHED

### State Contacts for Additional Information

Natural Heritage Database, Dept. of Natural Resources 614-265-6453

### **LANDMARKS, HISTORICAL, AND ARCHEOLOGICAL SITES**

#### **Historic Places**

#### Government Records Searched in This Report

##### National Register of Historic Places:

The National Register of Historic Places is the official federal list of districts, sites, buildings, structures, and objects significant in American history, architecture, archeology, engineering, and culture. These contribute to an understanding of the historical and cultural foundations of the nation. The National Register includes:

- All prehistoric and historic units of the National Park System;
- National Historic Landmarks, which are properties recognized by the Secretary of the Interior as possessing national significance; and
- Properties significant in American, state, or local prehistory and history that have been nominated by State Historic Preservation Officers, federal agencies, and others, and have been approved for listing by the National Park Service.

Date of Government Version: 03/15/2000

#### FED\_LAND: Federal Lands

Source: USGS

Telephone: 703-648-5094

Federal data from Bureau of Land Management, National Park Service and Forest Service and Fish and Wildlife Service.

- National Parks
- Forests
- Monuments
- Wildlife Sanctuaries, Preserves, Refuges
- Federal Wilderness Areas.

Date of Government Version: 09/01/1997

### Federal Contacts for Additional Information

Park Service; Advisory Council on Historic Preservation

1849 C Street NW

Washington, DC 20240

Phone: (202) 208-6843

### State Contacts for Additional Information

Ohio Historic Preservation Office 614-297-2600

### **Indian Religious Sites**

#### Federal Contacts for Additional Information

Department of the Interior- Bureau of Indian Affairs

Office of Public Affairs

1849 C Street, NW

Washington, DC 20240-0001

Office: 202-208-3711

Fax: 202-501-1516

National Association of Tribal Historic Preservation Officers

1411 K Street NW, Suite 700

Washington, DC 20005

Phone: 202-628-8476

Fax: 202-628-2241

## KEY CONTACTS & GOVERNMENT RECORDS SEARCHED

### State Contacts for Additional Information

A listing of local Tribal Leaders and Bureau of Indian Affairs Representatives can be found at:  
<http://www.doi.gov/bia/areas/agency.html>

### **Scenic Trails**

#### State Contacts for Additional Information

North County Trail Association  
49 Monroe Center Suite 200B  
Grand Rapids, Michigan 49503  
616-454-5506

### **FLOOD PLAIN, WETLANDS AND COASTAL ZONE**

#### **Flood Plain Management**

##### Government Records Searched in This Report

Flood Zone Data: This data, available in select counties across the country, was obtained by EDR in 1999 from the Federal Emergency Management Agency (FEMA). Data depicts 100-year and 500-year flood zones as defined by FEMA.

#### Federal Contacts for Additional Information

Federal Emergency Management Agency 877-3362-627

#### State Contacts for Additional Information

Ohio Emergency Management Agency 614-889-7150

#### **Wetlands Protection**

##### Government Records Searched in This Report

NWI: National Wetlands Inventory. This data, available in select counties across the country, was obtained by EDR in 1999 from the U.S. Fish and Wildlife Service.

#### Federal Contacts for Additional Information

Fish & Wildlife Service 813-570-5412

#### State Contacts for Additional Information

Dept. of Natural Resources 614-265-6305

#### **Coastal Zone Management**

##### Government Records Searched in This Report

CAMA Management Areas  
Dept. of Env., Health & Natural Resources  
919-733-2293

#### Federal Contacts for Additional Information

Office of Ocean and Coastal Resource Management  
N/ORM, SSMC4  
1305 East-West Highway  
Silver Spring, Maryland 20910  
301-713-3102

#### State Contacts for Additional Information

Dept. of Natural Resources, Office of Real Estate & Land Mgmt. 614-265-6413

#### Government Records Searched in This Report

Coastal Zones  
Dept. of Natural Resources  
614-265-6383

## KEY CONTACTS & GOVERNMENT RECORDS SEARCHED

### **FCC & FAA SITES MAP**

For NEPA actions that come under the authority of the FCC, the FCC requires evaluation of Antenna towers and/or supporting structures that are to be equipped with high intensity white lights which are to be located in residential neighborhoods, as defined by the applicable zoning law.

### Government Records Searched in This Report

#### **Cellular**

Federal Communications Commission

Mass Media Bureau

2nd Floor - 445 12th Street SW

Washington DC 20554 USA

Telephone (202) 418-2700

Portions copyright (C) 1999 Percon Corporation. All rights reserved.

#### **Tower**

Federal Communications Commission

Mass Media Bureau

2nd Floor - 445 12th Street SW

Washington DC 20554 USA

Telephone (202) 418-2700

Portions copyright (C) 1999 Percon Corporation. All rights reserved.

#### **Antenna Registration**

Federal Communications Commission

Mass Media Bureau

2nd Floor - 445 12th Street SW

Washington DC 20554 USA

Telephone (202) 418-2700

Portions copyright (C) 1999 Percon Corporation. All rights reserved.

#### **AM Tower**

Federal Communications Commission

Mass Media Bureau

2nd Floor - 445 12th Street SW

Washington DC 20554 USA

Telephone (202) 418-2700

#### **FAA Digital Obstacle File**

National Oceanic and Atmospheric Administration

Telephone: 301-436-8301

Describes known obstacles of interest to aviation users in the US. Used by the Federal Aviation Administration (FAA) and the National Oceanic and Atmospheric Administration to manage the National Airspace System.

## KEY CONTACTS & GOVERNMENT RECORDS SEARCHED

### OTHER CONTACT SOURCES

#### **Excessive Radio Frequency Emission**

For NEPA actions that come under the authority of the FCC, Commission actions granting construction permits, licenses to transmit or renewals thereof, equipment authorizations or modifications in existing facilities, require the determination of whether the particular facility, operation or transmitter would cause human exposure to levels of radio frequency in excess of certain limits.

#### Federal Contacts for Additional Information

Office of Engineering and Technology  
Federal Communications Commission  
445 12th Street SW  
Washington, DC 20554  
Phone: 202-418-2470



**EDR NEPA Check®**

**Portsmouth ByPass  
Portsmouth ByPass  
Portsmouth, OH 45648**

**Inquiry Number: 670516.3s**

**August 17, 2001**

***The Source*  
For Environmental  
Risk Management  
Data**

3530 Post Road  
Southport, Connecticut 06490

**Nationwide Customer Service**

Telephone: 1-800-352-0050  
Fax: 1-800-231-6802  
Internet: [www.edrnet.com](http://www.edrnet.com)



## TABLE OF CONTENTS

<u>SECTION</u>	<u>PAGE</u>
EDR NEPACheck® Description.....	1
Map Findings Summary.....	2
Natural Areas.....	3
Historic Sites.....	7
Flood Plain.....	10
Wetlands.....	12
Wetlands Classification System.....	21
FCC & FAA Sites.....	25
Key Contacts and Government Records Searched.....	42

***Thank you for your business.***  
Please contact EDR at 1-800-352-0050  
with any questions or comments.

**Disclaimer  
Copyright and Trademark Notice**

*This report contains information obtained from a variety of public and other sources. NO WARRANTY EXPRESSED OR IMPLIED, IS MADE WHATSOEVER IN CONNECTION WITH THIS REPORT. ENVIRONMENTAL DATA RESOURCES INC. SPECIFICALLY DISCLAIMS THE MAKING OF ANY SUCH WARRANTIES, INCLUDING WITHOUT LIMITATION, MERCHANTABILITY OR FITNESS FOR A PARTICULAR USE OR PURPOSE. ALL RISK IS ASSUMED BY THE USER. IN NO EVENT SHALL EDR BE LIABLE TO ANYONE, WHETHER ARISING OUT OF ERRORS OR OMISSIONS, NEGLIGENCE, ACCIDENT OR ANY OTHER CAUSE, FOR ANY LOSS OR DAMAGE, INCLUDING, WITHOUT LIMITATION, SPECIAL, INCIDENTAL, CONSEQUENTIAL, OR EXEMPLARY DAMAGES.*

*Entire contents copyright 2001 by Environmental Data Resources, Inc. All rights reserved. Reproduction in any media or format, in whole or in part, of any report or map of Environmental Data Resources, Inc., or its affiliates, is prohibited without prior written permission.*

*EDR and the edr logos are trademarks of Environmental Data Resources, Inc. or its affiliates. All other trademarks used herein are the property of their respective owners.*

## EDR NEPACheck® DESCRIPTION

The National Environmental Policy Act of 1969 (NEPA) requires that Federal agencies include in their decision-making processes appropriate and careful consideration of all environmental effects and actions, analyze potential environmental effects of proposed actions and their alternatives for public understanding and scrutiny, avoid or minimize adverse effects of proposed actions, and restore and enhance environmental quality as much as possible.

The EDR NEPACheck provides information which may be used, in conjunction with additional research, to determine whether a proposed site or action will have significant environmental effect.

The report provides maps and data for the following items (where available). Search results are provided in the Map Findings Summary on page 2 of this report.

### Natural Areas Map

#### • Federal Lands Data:

- Officially designated wilderness areas
- Officially designated wildlife preserves, sanctuaries and refuges
- Wild and scenic rivers
- Fish and Wildlife

#### • Threatened or Endangered Species, Fish and Wildlife, Critical Habitat Data (where available)

### Regulation

47 CFR 1.1307(1)

47 CFR 1.1307(2)

40 CFR 6.302(e)

40 CFR 6.302

47 CFR 1.1307(3); 40 CFR 6.302

### Historic Sites Map

#### • National Register of Historic Places

#### • State Historic Places (where available)

47 CFR 1.1307(4); 40 CFR 6.302

### Flood Plain Map

#### • National Flood Plain Data (where available)

47 CFR 1.1307(6); 40 CFR 6.302

### Wetlands Map

#### • National Wetlands Inventory Data (where available)

47 CFR 1.1307(7); 40 CFR 6.302

### FCC & FAA Map

- FCC antenna/tower sites, AM Radio Towers, FAA Markings and Obstructions, AM Radio Interference Zones, Airports, Topographic gradient

47 CFR 1.1307(8)

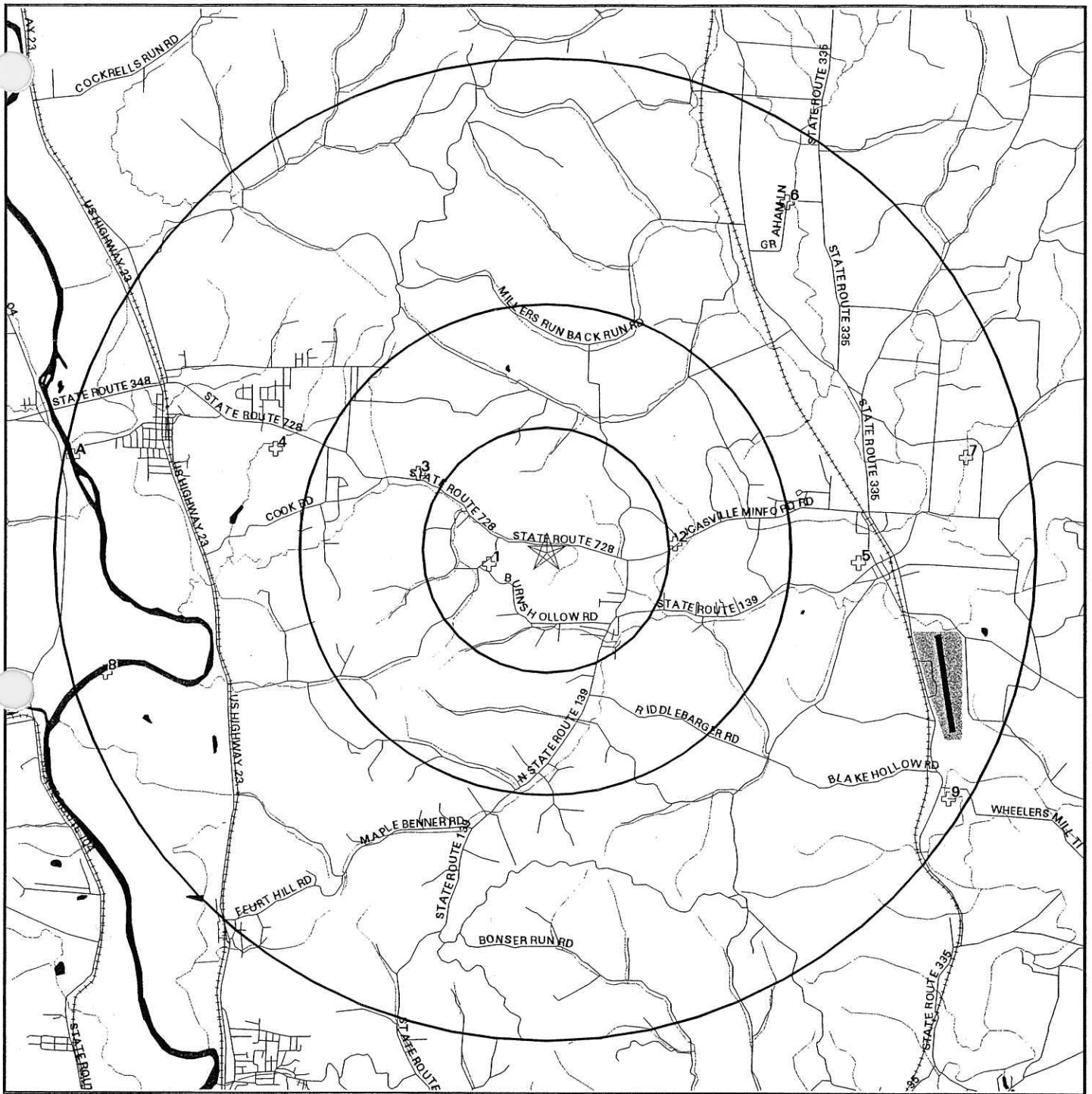
### Key Contacts and Government Records Searched

## MAP FINDINGS SUMMARY

The databases searched in this report are listed below. Database descriptions and other agency contact information is contained in the Key Contacts and Government Records Searched section on page 42 of this report.

Database	Search Distance (Miles)	Item within Search Distance	Item within 1/8 mile of Target Property
Federal Lands	5.00	NO	NO
Managed Lands	5.00	NO	NO
Endangered Species	5.00	YES	NO
FED_HIST	5.00	NO	NO
FLOODPLAIN	5.00	YES	NO
NWI	5.00	YES	NO
OH COASTAL ZONE	20.00	NO	NO
FCC Cellular	5.00	NO	NO
FCC Antenna	5.00	YES	NO
FCC Tower	5.00	YES	NO
FCC AM Tower	5.00	YES	NO
FAA DOF	5.00	YES	NO

# Natural Areas Map



- ★ Target Property
- ⊕ Locations
- ▭ Federal Areas
- ▭ State Areas
- ▭ Federal Linear Features
- ▭ State Linear Features
- ▭ Roads
- ▭ County Boundary
- ▭ Waterways
- ▭ Water
- ▭ Airports

<p><b>TARGET PROPERTY:</b> Portsmouth ByPass  <b>ADDRESS:</b> Portsmouth ByPass  <b>CITY/STATE/ZIP:</b> Portsmouth OH 45648  <b>LAT/LONG:</b> 38.8609 / 82.9242</p>	<p><b>CUSTOMER:</b> Transystems Corporation  <b>CONTACT:</b> Mr. John Larson  <b>INQUIRY #:</b> 670516.3s  <b>DATE:</b> August 17, 2001</p>	<p>TC670516.3s Page 3 of 47</p>
---	---	---------------------------------

# NATURAL AREAS MAP FINDINGS

Map ID Direction Distance Distance (ft.) Site			EDR ID Database
1 West 1/2-1 mi 3105	Area Name: Common Name: Element Name: Latitude: Longitude: Locational Accuracy: Class Code: Federal Status: Ohio Status: Year of Record:	Not Reported BIRD-FOOT VIO VIOLA PEDATA 385133N 0825606W Exact Location Special Plant Not Reported Threatened (not a legal designation) 1979	OHNAT0013501 OH_NATAREAS
2 East 1-2 mi 6938	Area Name: Common Name: Element Name: Latitude: Longitude: Locational Accuracy: Class Code: Federal Status: Ohio Status: Year of Record:	Not Reported PALE GREEN PA PANICUM LAXIFLORUM 385144N 0825400W Exact Location Special Plant Not Reported Potentially Threatened (not a legal designation) 1982	OHNAT0010420 OH_NATAREAS
3 WNW 1-2 mi 8053	Area Name: Common Name: Element Name: Latitude: Longitude: Locational Accuracy: Class Code: Federal Status: Ohio Status: Year of Record:	Not Reported FEATHER-BELLS STENANTHIUM GRAMINEUM 385221N 0825654W Accurate to at least 1 square mile (<= 1 sq. mi.) Special Plant Not Reported Threatened (not a legal designation) 1976	OHNAT0012760 OH_NATAREAS
4 WNW 2-4 mi 15543	Area Name: Common Name: Element Name: Latitude: Longitude: Locational Accuracy: Class Code: Federal Status: Ohio Status: Year of Record:	Not Reported OXYDENDRON AR SOURWOOD 385234N 0825831W Exact Location Other Not Reported Not Reported 1989	OHNAT0000818 OH_NATAREAS
5 East 2-4 mi 16812	Area Name: Common Name: Element Name: Latitude: Longitude: Locational Accuracy: Class Code: Federal Status: Ohio Status: Year of Record:	Not Reported SPANISH OAK QUERCUS FALCATA 385134N 0825155W General location, accuracy is greater than 1 square mile Special Plant Not Reported Threatened (not a legal designation) 1961	OHNAT0011324 OH_NATAREAS

## NATURAL AREAS MAP FINDINGS

Map ID Direction Distance Distance (ft.) Site			EDR ID Database
6 NE 4-6 mi 22881	Area Name: Common Name: Element Name: Latitude: Longitude: Locational Accuracy: Class Code: Federal Status: Ohio Status: Year of Record:	Not Reported PRIMROSE-LEAV VIOLA PRIMULIFOLIA 385445N 0825243W Exact Location Special Plant Not Reported State Endangered 1978	OHNAT0013530 OH_NATAREAS
7 ENE 4-6 mi 23161	Area Name: Common Name: Element Name: Latitude: Longitude: Locational Accuracy: Class Code: Federal Status: Ohio Status: Year of Record:	Not Reported ROSYIDE DACE CLINOSTOMUS FUNDULOIDES 385230N 0825042W Center of a population with several collection points Special Animal Not Reported Threatened (not a legal designation) 1990	OHNAT0002097 OH_NATAREAS
8 WSW 4-6 mi 24553	Area Name: Common Name: Element Name: Latitude: Longitude: Locational Accuracy: Class Code: Federal Status: Ohio Status: Year of Record:	Not Reported SHORTNOSE GAR LEPISOSTEUS PLATOSTOMUS 385035N 0830027W Exact Location Special Animal Not Reported State Endangered 1979	OHNAT0003268 OH_NATAREAS
9 ESE 4-6 mi 25363	Area Name: Common Name: Element Name: Latitude: Longitude: Locational Accuracy: Class Code: Federal Status: Ohio Status: Year of Record:	Not Reported SILVER LAMPRE ICHTHYOMYZON UNICUSPIS 384928N 0825054W Exact Location Special Animal Not Reported Not Reported 1990	OHNAT0003123 OH_NATAREAS
A10 WNW 4-6 mi 25943	Area Name: Common Name: Element Name: Latitude: Longitude: Locational Accuracy: Class Code: Federal Status: Ohio Status: Year of Record:	Not Reported RIVER REDHORS MOXOSTOMA CARINATUM 385230N 0830049W General location, accuracy is greater than 1 square mile Special Animal Not Reported Special Interest (not a legal designation) 1970	OHNAT0003400 OH_NATAREAS

# NATURAL AREAS MAP FINDINGS

Map ID  
Direction  
Distance  
Distance (ft.) Site

EDR ID  
Database

A11	Area Name:	Not Reported	OHNAT0002992
WNW	Common Name:	MOONEYE	OH_NATAREAS
4-6 mi	Element Name:	HIODON TERGISUS	
25943	Latitude:	385230N	
	Longitude:	0830049W	
	Locational Accuracy:	General location, accuracy is greater than 1 square mile	
	Class Code:	Special Animal	
	Federal Status:	Not Reported	
	Ohio Status:	Special Interest (not a legal designation)	
	Year of Record:	1972	





## HISTORIC SITES MAP FINDINGS

Map ID  
Direction  
Distance  
Distance (ft.)

EDR ID  
Database

No mapped sites were found in EDR's search of available government records within the search radius around the target property.

## UNMAPPABLE HISTORIC SITES


Due to poor or inadequate address information, the following sites were not mapped:

Status  
EDR ID  
Database


---

No unmapped sites were found in EDR's search of available government records.

# Flood Plain Map



- Major Roads
- Contour Lines
- Waterways
- County Boundary
- Airports
- Power Lines
- Pipe Lines
- Fault Lines
- Water
- 100-year flood zone
- 500-year flood zone
- Electronic FEMA data available
- Electronic FEMA data not available



<b>TARGET PROPERTY:</b> ADDRESS: CITY/STATE/ZIP: LAT/LONG:	Portsmouth ByPass Portsmouth ByPass Portsmouth OH 45648 38.8609 / 82.9242	<b>CUSTOMER:</b> CONTACT: INQUIRY #: DATE:	Transystems Corporation Mr. John Larson 670516.3s August 17, 2001
---	--	---	--

## FLOOD PLAIN MAP FINDINGS

Source: FEMA Q3 Flood Data

County

FEMA flood data electronic coverage

SCIOTO, OH

YES

Flood Plain panel at target property:

3904960125B / CBPP

Additional Flood Plain panel(s) in search area:

3904960040B / CBPP

3904960045B / CBPP

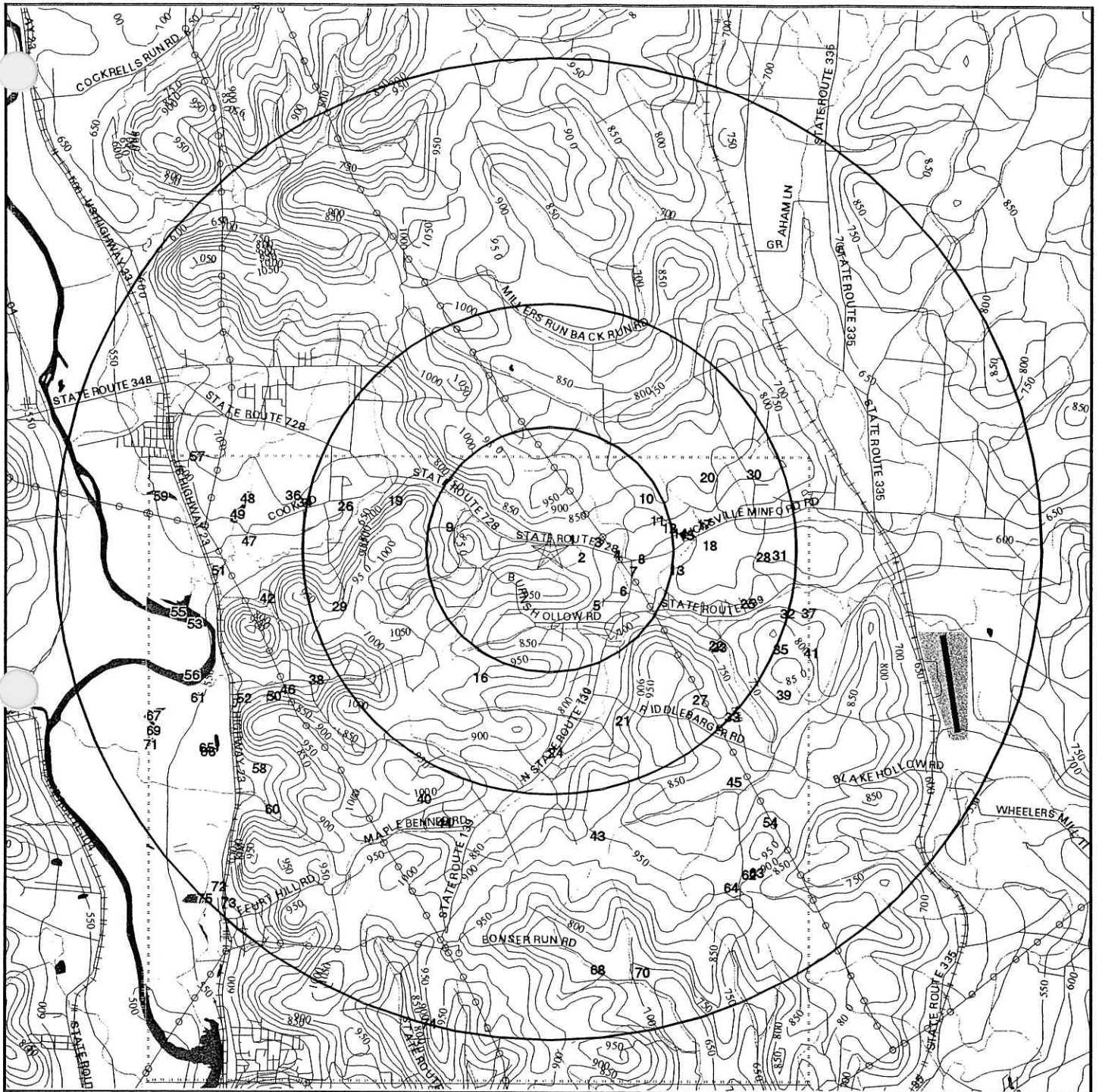
3904960075B / CBPP

3904960105B / CBPP

3904960150B / CBPP

3904960115B / CBPP

# National Wetlands Inventory Map



Major Roads	Power Lines	Water	0	1 1/4	2 1/2	5 Miles
Contour Lines	Pipe Lines	Wetlands				
Waterways	Fault Lines	Electronic NWI data available				
County Boundary	Electronic NWI data not available					
Airports						

<b>TARGET PROPERTY:</b>	Portsmouth ByPass	<b>CUSTOMER:</b>	Transsystems Corporation
<b>ADDRESS:</b>	Portsmouth ByPass	<b>CONTACT:</b>	Mr. John Larson
<b>CITY/STATE/ZIP:</b>	Portsmouth OH 45648	<b>INQUIRY #:</b>	670516.3s
<b>LAT/LONG:</b>	38.8609 / 82.9242	<b>DATE:</b>	August 17, 2001
			TC670516.3s Page 12 of 47

# WETLANDS MAP FINDINGS

Source: Fish and Wildlife Service NWI data

NWI hardcopy map at target property: New Boston

Additional NWI hardcopy map(s) in search area:

- Stockdale
- Lucasville
- Wakefield
- Minford
- West Portsmouth

Map ID	Direction	Distance	Distance (ft.)	Code and Description*	Database
1	ENE	1/8-1/4 mi	1304	PUBGh [P] Palustrine, [UB] Unconsolidated Bottom, [G] Intermittently Exposed, [h] Diked/Impounded	NWI
2	East	1/4-1/2 mi	1600	PUBGh [P] Palustrine, [UB] Unconsolidated Bottom, [G] Intermittently Exposed, [h] Diked/Impounded	NWI
3	East	1/4-1/2 mi	2549	PUBGh [P] Palustrine, [UB] Unconsolidated Bottom, [G] Intermittently Exposed, [h] Diked/Impounded	NWI
4	East	1/2-1 mi	3485	PUBGh [P] Palustrine, [UB] Unconsolidated Bottom, [G] Intermittently Exposed, [h] Diked/Impounded	NWI
5	SE	1/2-1 mi	3702	PUBGh [P] Palustrine, [UB] Unconsolidated Bottom, [G] Intermittently Exposed, [h] Diked/Impounded	NWI
6	ESE	1/2-1 mi	4346	PUBGh [P] Palustrine, [UB] Unconsolidated Bottom, [G] Intermittently Exposed, [h] Diked/Impounded	NWI
7	ESE	1/2-1 mi	4517	PUBGh [P] Palustrine, [UB] Unconsolidated Bottom, [G] Intermittently Exposed, [h] Diked/Impounded	NWI
8	East	1/2-1 mi	4785	PUBGh [P] Palustrine, [UB] Unconsolidated Bottom, [G] Intermittently Exposed, [h] Diked/Impounded	NWI

\*See Wetland Classification System for additional information.

## WETLANDS MAP FINDINGS

Map ID Direction Distance Distance (ft.)	Code and Description*	Database
9 WNW 1-2 mi 5433	PUBGh [P] Palustrine, [UB] Unconsolidated Bottom, [G] Intermittently Exposed, [h] Diked/Impounded	NWI
10 ENE 1-2 mi 5777	PUBGh [P] Palustrine, [UB] Unconsolidated Bottom, [G] Intermittently Exposed, [h] Diked/Impounded	NWI
11 ENE 1-2 mi 5901	PUBGh [P] Palustrine, [UB] Unconsolidated Bottom, [G] Intermittently Exposed, [h] Diked/Impounded	NWI
12 ENE 1-2 mi 6471	PUBGh [P] Palustrine, [UB] Unconsolidated Bottom, [G] Intermittently Exposed, [h] Diked/Impounded	NWI
13 East 1-2 mi 6771	PUBGh [P] Palustrine, [UB] Unconsolidated Bottom, [G] Intermittently Exposed, [h] Diked/Impounded	NWI
14 East 1-2 mi 6983	PUBGh [P] Palustrine, [UB] Unconsolidated Bottom, [G] Intermittently Exposed, [h] Diked/Impounded	NWI
15 East 1-2 mi 7216	PUBGh [P] Palustrine, [UB] Unconsolidated Bottom, [G] Intermittently Exposed, [h] Diked/Impounded	NWI
16 SSW 1-2 mi 7651	PUBGh [P] Palustrine, [UB] Unconsolidated Bottom, [G] Intermittently Exposed, [h] Diked/Impounded	NWI
17 East 1-2 mi 8304	PUBGh [P] Palustrine, [UB] Unconsolidated Bottom, [G] Intermittently Exposed, [h] Diked/Impounded	NWI
18 East 1-2 mi 8503	PUBGh [P] Palustrine, [UB] Unconsolidated Bottom, [G] Intermittently Exposed, [h] Diked/Impounded	NWI

\*See Wetland Classification System for additional information.

## WETLANDS MAP FINDINGS

Map ID Direction Distance Distance (ft.)	Code and Description*	Database
19 WNW 1-2 mi 8642	PUBGh [P] Palustrine, [UB] Unconsolidated Bottom, [G] Intermittently Exposed, [h] Diked/Impounded	NWI
20 ENE 1-2 mi 9286	PUBGh [P] Palustrine, [UB] Unconsolidated Bottom, [G] Intermittently Exposed, [h] Diked/Impounded	NWI
21 SSE 1-2 mi 9816	PUBGh [P] Palustrine, [UB] Unconsolidated Bottom, [G] Intermittently Exposed, [h] Diked/Impounded	NWI
22 ESE 1-2 mi 10173	PUBGh [P] Palustrine, [UB] Unconsolidated Bottom, [G] Intermittently Exposed, [h] Diked/Impounded	NWI
23 ESE 1-2 mi 10316	PUBGh [P] Palustrine, [UB] Unconsolidated Bottom, [G] Intermittently Exposed, [h] Diked/Impounded	NWI
24 South 2-4 mi 10758	PUBGh [P] Palustrine, [UB] Unconsolidated Bottom, [G] Intermittently Exposed, [h] Diked/Impounded	NWI
25 ESE 2-4 mi 10898	PUBGh [P] Palustrine, [UB] Unconsolidated Bottom, [G] Intermittently Exposed, [h] Diked/Impounded	NWI
26 WNW 2-4 mi 11106	PUBGh [P] Palustrine, [UB] Unconsolidated Bottom, [G] Intermittently Exposed, [h] Diked/Impounded	NWI
27 SE 2-4 mi 11243	PUBGh [P] Palustrine, [UB] Unconsolidated Bottom, [G] Intermittently Exposed, [h] Diked/Impounded	NWI
28 East 2-4 mi 11351	PUBGh [P] Palustrine, [UB] Unconsolidated Bottom, [G] Intermittently Exposed, [h] Diked/Impounded	NWI

\*See Wetland Classification System for additional information.



## WETLANDS MAP FINDINGS

Map ID Direction Distance Distance (ft.)	Code and Description*	Database
29 WSW 2-4 mi 11536	PUBGh [P] Palustrine, [UB] Unconsolidated Bottom, [G] Intermittently Exposed, [h] Diked/Impounded	NWI
30 ENE 2-4 mi 11624	PUBGh [P] Palustrine, [UB] Unconsolidated Bottom, [G] Intermittently Exposed, [h] Diked/Impounded	NWI
31 East 2-4 mi 12270	PUBGh [P] Palustrine, [UB] Unconsolidated Bottom, [G] Intermittently Exposed, [h] Diked/Impounded	NWI
32 ESE 2-4 mi 13084	PUBGh [P] Palustrine, [UB] Unconsolidated Bottom, [G] Intermittently Exposed, [h] Diked/Impounded	NWI
33 SE 2-4 mi 13140	PUBGh [P] Palustrine, [UB] Unconsolidated Bottom, [G] Intermittently Exposed, [h] Diked/Impounded	NWI
34 WNW 2-4 mi 13270	PUBGh [P] Palustrine, [UB] Unconsolidated Bottom, [G] Intermittently Exposed, [h] Diked/Impounded	NWI
35 ESE 2-4 mi 13311	PUBGh [P] Palustrine, [UB] Unconsolidated Bottom, [G] Intermittently Exposed, [h] Diked/Impounded	NWI
36 WNW 2-4 mi 13963	PUBGh [P] Palustrine, [UB] Unconsolidated Bottom, [G] Intermittently Exposed, [h] Diked/Impounded	NWI
37 ESE 2-4 mi 14143	PUBGh [P] Palustrine, [UB] Unconsolidated Bottom, [G] Intermittently Exposed, [h] Diked/Impounded	NWI
38 WSW 2-4 mi 14207	PUBGh [P] Palustrine, [UB] Unconsolidated Bottom, [G] Intermittently Exposed, [h] Diked/Impounded	NWI

\*See Wetland Classification System for additional information.

## WETLANDS MAP FINDINGS

Map ID Direction Distance Distance (ft.)	Code and Description*	Database
39 ESE 2-4 mi 14606	PUBGh [P] Palustrine, [UB] Unconsolidated Bottom, [G] Intermittently Exposed, [h] Diked/Impounded	NWI
40 SSW 2-4 mi 14833	PUBGh [P] Palustrine, [UB] Unconsolidated Bottom, [G] Intermittently Exposed, [h] Diked/Impounded	NWI
41 ESE 2-4 mi 14977	PUBGh [P] Palustrine, [UB] Unconsolidated Bottom, [G] Intermittently Exposed, [h] Diked/Impounded	NWI
42 West 2-4 mi 15167	PUBGh [P] Palustrine, [UB] Unconsolidated Bottom, [G] Intermittently Exposed, [h] Diked/Impounded	NWI
43 South 2-4 mi 15469	PUBGh [P] Palustrine, [UB] Unconsolidated Bottom, [G] Intermittently Exposed, [h] Diked/Impounded	NWI
44 SSW 2-4 mi 15616	PUBGh [P] Palustrine, [UB] Unconsolidated Bottom, [G] Intermittently Exposed, [h] Diked/Impounded	NWI
45 SE 2-4 mi 15748	PUBGh [P] Palustrine, [UB] Unconsolidated Bottom, [G] Intermittently Exposed, [h] Diked/Impounded	NWI
46 WSW 2-4 mi 15790	PUBGh [P] Palustrine, [UB] Unconsolidated Bottom, [G] Intermittently Exposed, [h] Diked/Impounded	NWI
47 West 2-4 mi 15959	PUBGh [P] Palustrine, [UB] Unconsolidated Bottom, [G] Intermittently Exposed, [h] Diked/Impounded	NWI
48 West 2-4 mi 16221	PFO1Ah [P] Palustrine, [FO] Forested, [1] Broad-Leaved Deciduous, [A] Temporarily Flooded, [h] Diked/Impounded	NWI

\*See Wetland Classification System for additional information.

# WETLANDS MAP FINDINGS

Map ID Direction Distance Distance (ft.)	Code and Description*	Database
49 West 2-4 mi 16272	PUBGh [P] Palustrine, [UB] Unconsolidated Bottom, [G] Intermittently Exposed, [h] Diked/Impounded	NWI
50 WSW 2-4 mi 16566	PUBGh [P] Palustrine, [UB] Unconsolidated Bottom, [G] Intermittently Exposed, [h] Diked/Impounded	NWI
51 West 2-4 mi 17593	PUBGx [P] Palustrine, [UB] Unconsolidated Bottom, [G] Intermittently Exposed, [x] Excavated	NWI
52 WSW 2-4 mi 18101	PUBGh [P] Palustrine, [UB] Unconsolidated Bottom, [G] Intermittently Exposed, [h] Diked/Impounded	NWI
53 WSW 2-4 mi 18393	R2UBH [R] Riverine, [2] Lower Perennial, [UB] Unconsolidated Bottom, [H] Permanently Flooded	NWI
54 SE 2-4 mi 18707	PUBGh [P] Palustrine, [UB] Unconsolidated Bottom, [G] Intermittently Exposed, [h] Diked/Impounded	NWI
55 West 2-4 mi 18976	PFO1A [P] Palustrine, [FO] Forested, [1] Broad-Leaved Deciduous, [A] Temporarily Flooded	NWI
56 WSW 2-4 mi 19073	PFO1A [P] Palustrine, [FO] Forested, [1] Broad-Leaved Deciduous, [A] Temporarily Flooded	NWI
57 WNW 2-4 mi 19360	PUBGh [P] Palustrine, [UB] Unconsolidated Bottom, [G] Intermittently Exposed, [h] Diked/Impounded	NWI
58 SW 2-4 mi 19371	PUBGh [P] Palustrine, [UB] Unconsolidated Bottom, [G] Intermittently Exposed, [h] Diked/Impounded	NWI

\*See Wetland Classification System for additional information.

## WETLANDS MAP FINDINGS

Map ID Direction Distance Distance (ft.)	Code and Description*	Database
59 West 2-4 mi 20053	PFO1C [P] Palustrine, [FO] Forested, [1] Broad-Leaved Deciduous, [C] Seasonally Flooded	NWI
60 SW 2-4 mi 20214	PUBGh [P] Palustrine, [UB] Unconsolidated Bottom, [G] Intermittently Exposed, [h] Diked/Impounded	NWI
61 WSW 2-4 mi 20233	PEMF [P] Palustrine, [EM] Emergent, [F] Semipermanently Flooded	NWI
62 SSE 2-4 mi 20326	PUBGh [P] Palustrine, [UB] Unconsolidated Bottom, [G] Intermittently Exposed, [h] Diked/Impounded	NWI
63 SSE 2-4 mi 20401	PUBGh [P] Palustrine, [UB] Unconsolidated Bottom, [G] Intermittently Exposed, [h] Diked/Impounded	NWI
64 SSE 2-4 mi 20401	PUBGh [P] Palustrine, [UB] Unconsolidated Bottom, [G] Intermittently Exposed, [h] Diked/Impounded	NWI
65 WSW 2-4 mi 21115	PEMF [P] Palustrine, [EM] Emergent, [F] Semipermanently Flooded	NWI
66 WSW 4-6 mi 21154	PEMF [P] Palustrine, [EM] Emergent, [F] Semipermanently Flooded	NWI
67 WSW 4-6 mi 22199	PUBGh [P] Palustrine, [UB] Unconsolidated Bottom, [G] Intermittently Exposed, [h] Diked/Impounded	NWI
68 South 4-6 mi 22561	PUBGh [P] Palustrine, [UB] Unconsolidated Bottom, [G] Intermittently Exposed, [h] Diked/Impounded	NWI

\*See Wetland Classification System for additional information.

## WETLANDS MAP FINDINGS

Map ID Direction Distance Distance (ft.)	Code and Description*	Database
69 WSW 4-6 mi 23099	PEMF [P] Palustrine, [EM] Emergent, [F] Semipermanently Flooded	NWI
70 SSE 4-6 mi 23127	PUBGh [P] Palustrine, [UB] Unconsolidated Bottom, [G] Intermittently Exposed, [h] Diked/Impounded	NWI
71 WSW 4-6 mi 23420	PSS1C [P] Palustrine, [SS] Scrub-Shrub, [1] Broad-Leaved Deciduous, [C] Seasonally Flooded	NWI
72 SW 4-6 mi 25154	PEMC [P] Palustrine, [EM] Emergent, [C] Seasonally Flooded	NWI
73 SW 4-6 mi 25466	PUBGh [P] Palustrine, [UB] Unconsolidated Bottom, [G] Intermittently Exposed, [h] Diked/Impounded	NWI
74 SSW 4-6 mi 26107	PUBGh [P] Palustrine, [UB] Unconsolidated Bottom, [G] Intermittently Exposed, [h] Diked/Impounded	NWI
75 SW 4-6 mi 26230	PUBGh [P] Palustrine, [UB] Unconsolidated Bottom, [G] Intermittently Exposed, [h] Diked/Impounded	NWI

\*See Wetland Classification System for additional information.

# WETLANDS CLASSIFICATION SYSTEM

National Wetland Inventory Maps are produced by the U.S. Fish and Wildlife Service, a sub-department of the U.S. Department of the Interior. In 1974, the U.S. Fish and Wildlife Service developed a criteria for wetland classification with four long range objectives:

- to describe ecological units that have certain homogeneous natural attributes,
- to arrange these units in a system that will aid decisions about resource management,
- to furnish units for inventory and mapping, and
- to provide uniformity in concepts and terminology throughout the U.S.

High altitude infrared photographs, soil maps, topographic maps and site visits are the methods used to gather data for the productions of these maps. In the infrared photos, wetlands appear as different colors and these wetlands are then classified by type. Using a hierarchical classification, the maps identify wetland and deepwater habitats according to:

- system
- subsystem
- class
- subclass
- modifiers

(as defined by Cowardin, et al. U.S. Fish and Wildlife Service FWS/OBS 79/31. 1979.)

The classification system consists of five systems:

1. marine
2. estuarine
3. riverine
4. lacustrine
5. palustrine

The marine system consists of deep water tidal habitats and adjacent tidal wetlands. The riverine system consists of all wetlands contained within a channel. The lacustrine systems includes all nontidal wetlands related to swamps, bogs & marshes. The estuarine system consists of deepwater tidal habitats and where ocean water is diluted by fresh water. The palustrine system includes nontidal wetlands dominated by trees and shrubs and where salinity is below .5% in tidal areas. All of these systems are divided in subsystems and then further divided into class.

National Wetland Inventory Maps are produced by transferring gathered data on a standard 7.5 minute U.S.G.S. topographic map. Approximately 52 square miles are covered on a National Wetland Inventory map at a scale of 1:24,000. Electronic data is compiled by digitizing these National Wetland Inventory Maps.

MARINE

2 - INTERTIDAL

1 - SUBTIDAL

CLASS	RB-ROCK BOTTOM	UB-UNCONSOLIDATED BOTTOM	AB-AQUATIC BED	RF-REEF	OW-OPEN WATER / Unknown Bottom	AB-AQUATIC BED	RF-REEF	RS-ROCKY SHORE	US-UNCONSOLIDATED SHORE
Subclass	1 Bedrock 2 Rubble	1 Cobble-Gravel 2 Sand 3 Mud 4 Organic	1 Algal 3 Rooted Vascular 5 Unknown Submergent	1 Coral 3 Worm	1 Coral 3 Worm	1 Algal 3 Rooted Vascular 5 Unknown Submergent	1 Coral 3 Worm	1 Bedrock 2 Rubble	1 Cobble-Gravel 2 Sand 3 Mud 4 Organic

E - ESTUARINE

1 - SUBTIDAL

SUBSYSTEM

CLASS	RB-ROCK BOTTOM	UB-UNCONSOLIDATED BOTTOM	AB-AQUATIC BED	RF-REEF	OW-OPEN WATER / Unknown Bottom
Subclass	1 Bedrock 2 Rubble	1 Cobble-Gravel 2 Sand 3 Mud 4 Organic	1 Algal 3 Rooted Vascular 4 Floating Vascular 5 Unknown Submergent 6 Unknown Surface	2 Mollusk 3 Worm	

2 - INTERTIDAL

SUBSYSTEM

CLASS	AB-AQUATIC BED	RF-REEF	SB - STREAMBED	RS-ROCKY SHORE	US-UNCONSOLIDATED SHORE	SS-SCRUB SHRUB	FO-FORESTED
Subclass	1 Algal 3 Rooted Vascular 4 Floating Vascular 5 Unknown Submergent 6 Unknown Surface	2 Mollusk 3 Worm	1 Cobble-Gravel 2 Sand 3 Mud 4 Organic	1 Bedrock 2 Rubble	1 Cobble-Gravel 2 Sand 3 Mud 4 Organic	1 Broad-Leaved 2 Deciduous 2 Deciduous 3 Broad-Leaved 4 Evergreen 4 Needle-Leaved 5 Evergreen 5 Dead	1 Broad-Leaved 2 Deciduous 2 Deciduous 3 Broad-Leaved 4 Needle-Leaved 5 Dead 6 Deciduous 7 Evergreen

**SYSTEM**

**R - RIVERINE**

**SUBSYSTEM**

**1 - TIDAL      2 - LOWER PERENNIAL      3 - UPPER PERENNIAL      4 - INTERMITTENT      5 - UNKNOWN PERENNIAL**

CLASS	RB-ROCK BOTTOM	UB-UNCONSOLIDATED BOTTOM	*SB-STREAMBED	AB-AQUATIC BED	RS-ROCKY SHORE	US-UNCONSOLIDATED SHORE	**EM-EMERGENT	OW-OPEN WATER/Unknown Bottom
Subclass	1 Bedrock 2 Rubble	1 Cobble-Gravel 2 Sand 3 Mud 4 Organic	1 Bedrock 2 Rubble 3 Cobble-Gravel 4 Sand 5 Mud 6 Organic 7 Vegetated	1 Algal 2 Aquatic Moss 3 Rooted Vascular 4 Floating Vascular 5 Unknown Submergent 6 Unknown Surface	1 Bedrock 2 Rubble	1 Cobble-Gravel 2 Sand 3 Mud 4 Organic 5 Vegetated	2 Nonpersistent	

\* STREAMBED is limited to TIDAL and INTERMITTENT SUBSYSTEMS, and comprises the only CLASS in the INTERMITTENT SUBSYSTEM.  
 \*\*EMERGENT is limited to TIDAL and LOWER PERENNIAL SUBSYSTEMS.

**SYSTEM**

**L - LACUSTRINE**

**SUBSYSTEM**

**1 - LIMNETIC**

CLASS	RB-ROCK BOTTOM	UB-UNCONSOLIDATED BOTTOM	AB-AQUATIC BED	OW-OPEN WATER/Unknown Bottom
Subclass	1 Bedrock 2 Rubble	1 Cobble-Gravel 2 Sand 3 Mud 4 Organic	1 Algal 2 Aquatic Moss 3 Rooted Vascular 4 Floating Vascular 5 Unknown Submergent 6 Unknown Surface	

**SUBSYSTEM**

**2 - LITTORAL**

CLASS	RB-ROCK BOTTOM	UB-UNCONSOLIDATED BOTTOM	AB-AQUATIC BED	RS-ROCKY SHORE	US-UNCONSOLIDATED SHORE	EM-EMERGENT	OW-OPEN WATER/Unknown Bottom
Subclass	1 Bedrock 2 Rubble	1 Cobble-Gravel 2 Sand 3 Mud 4 Organic	1 Algal 2 Aquatic Moss 3 Rooted Vascular 4 Floating Vascular 5 Unknown Submergent 6 Unknown Surface	1 Bedrock 2 Rubble	1 Cobble-Gravel 2 Sand 3 Mud 4 Organic 5 Vegetated	2 Nonpersistent	






# FCC & FAA Sites Map



- Streets
- Contour Lines
- County Boundary
- Waterways
- Water
- Airports
- Sites
- Omni Directional AM Interference
- Directional AM Interference



<p><b>TARGET PROPERTY:</b> Portsmouth ByPass  <b>ADDRESS:</b> Portsmouth ByPass  <b>CITY/STATE/ZIP:</b> Portsmouth OH 45648  <b>LAT/LONG:</b> 38.8609 / 82.9242</p>	<p><b>CUSTOMER:</b> Transsystems Corporation  <b>CONTACT:</b> Mr. John Larson  <b>INQUIRY #:</b> 670516.3s  <b>DATE:</b> August 17, 2001</p>	<p>TC670516.3s Page 25 of 47</p>
---	--	----------------------------------

# FCC & FAA SITES MAP FINDINGS

Map ID  
 Direction  
 Distance  
 Distance (ft.)

EDR ID  
 Database

A1  
 ESE  
 2-4 mi  
 15470

DOF000000050869  
 FAA DOF

Unique ID:	361449	Obstruction #:	1449
City:	MINFORD	State:	Ohio
Verification Status:	verified	Obstruction Type:	TOWER
Latitude:	38 50 33N	Longitude:	082 52 31W
Frequency:	Not Reported	Type of Lighting:	Red Lighting
Above Ground Level Height (Ft.):			0181
Above Mean Sea Level Height (Ft.):			01074
Horizontal Accuracy:	+15'	Vertical Accuracy:	+3'
Painted/Marked:	Yes	FAA Study #:	84GL2498

A2  
 ESE  
 2-4 mi  
 15657

ANT100000015136  
 ANTREG

Tower ID:	1015661		
Address:	SWAUGER VALLEY RD, MINFORD, OH		
Lat (NAD 27):	385032	Lon (NAD 27):	0825229
Lat (NAD 83):	385032	Lon (NAD 83):	0825229
Construction Date:	Nov 29 1985	Dismantled Date:	
Nepa Flag:	N	FAA ID:	83-AGL-1387-OE
Structure Type:	TOWER	Elevation (M):	269.44
Structure Hgt (M):	53.34	Hgt Above Ground:	53.34
Hgt Above Ground (M):	53.3400001	Hgt Above Mean Sea Level (M):	322.779998
Date Activated:	May 22 1997	License Issue Date:	May 22 1997
Date Keyed:	Mar 4 1997	Date Printed:	May 23 1997
Date Processed:	Mar 6 1997	Date Received:	Feb 28 1997
Licensee Signature	MICHAEL G HARRIS		
Nature of Modification:		Purpose:	R
Company (DBA) Name:			
Owner Name:	CENTURY COMMUNICATIONS		
Attention:	JAY WOODARD		
Owner Address:	807 WASHINGTON ST, PORTSMOUTH, OH 45662		
Owner PO Box:		Phone Number:	6143541870
E-Mail Address:			
Internet Domain:			
Painting & Lighting Specs:		Date of Last Remarks:	
Special Conditions #1:			
Special Conditions #2:			
Key Remarks:			

This record is for a license, and it may or may not indicate a site which has been built.

# FCC & FAA SITES MAP FINDINGS

Map ID  
 Direction  
 Distance  
 Distance (ft.)

EDR ID  
 Database

A3  
 ESE  
 2-4 mi  
 15657

TOW10000072280  
 TOWER

Tower ID:	64026	Latitude (in seconds):	139832
Tower Owner Name:	GROUP W CABLE, INC. ON SWANGER VALLEY RD.2MSW, MINFORD, OH	Longitude (in seconds):	298349
Latitude:	38 50' 139832"	Transmitter Longitude	0825229
Longitude:	82 52' 29"	Activation Date:	Jul 9 1985
Transmitter Latitude:	385032	FCC Date:	Mar 22 1985
Construction Date:	11/09/1987	FAA ID:	84-AGL-2498-OE
FAA Date:	Mar 11 1985	Antenna Height (M):	0.0000
File Number:	CAR-24018-01	Beacon Height (M):	0.0000
Antenna Height:	0.0000	Elevation FAA:	1065.0000
Beacon Height:	0.0000	Elevation (M):	323.7000
Elevation:	1062.0000	Structure Height (M):	54.3000
Elevation FAA (M):	324.6000	Structure Height FAA (M):	54.3000
Structure Height:	178.0000	Supporting Struct Hgt (M):	0.0000
Structure Height FAA:	181.0000	Tower Height (M):	0.0000
Supporting Struct Hgt:	0.0000	Tower Type:	E
Tower Height:	0.0000	Date:	
Structure Type:	TOW	Record Action:	ADD
Key Remarks:		ID_ASB_ACC:	C
Key Site:	43215		
ID Exam:			
Paint and Lighting Specs:	1 11 21 3		
Special Conditions/Remarks:			

This record is for a license, and it may or may not indicate a site which has been built.

# FCC & FAA SITES MAP FINDINGS

Map ID  
 Direction  
 Distance  
 Distance (ft.)

EDR ID  
 Database

B4  
 NW  
 2-4 mi  
 17303

ANT100000015133  
 ANTREG

Tower ID:	1015659		
Address:	LINCOLN ST, LUCASVILLE, OH		
Lat (NAD 27):	385329	Lon (NAD 27):	0825815
Lat (NAD 83):	385329	Lon (NAD 83):	0825815
Construction Date:	Jan 1 1983	Dismantled Date:	
Nepa Flag:	N	FAA ID:	
Structure Type:	TOWER	Elevation (M):	353.60
Structure Hgt (M):	59.40	Hgt Above Ground:	59.40
Hgt Above Ground (M):		Hgt Above Mean Sea Level (M):	
Date Activated:	Apr 29 1997	License Issue Date:	Apr 29 1997
Date Keyed:	Mar 4 1997	Date Printed:	Apr 30 1997
Date Processed:	Mar 6 1997	Date Received:	Feb 28 1997
Licensee Signature	MICHAEL G HARRIS		
Nature of Modification:		Purpose:	R
Company (DBA) Name:			
Owner Name:	CENTURY COMMUNICATIONS		
Attention:	JAY WOODARD		
Owner Address:	807 WASHINGTON ST, PORTSMOUTH, OH 45662		
Owner PO Box:		Phone Number:	6143541870
E-Mail Address:			
Internet Domain:			
Painting & Lighting Specs:		Date of Last Remarks:	
Special Conditions #1:			
Special Conditions #2:			
Key Remarks:			

This record is for a license, and it may or may not indicate a site which has been built.

# FCC & FAA SITES MAP FINDINGS

Map ID  
 Direction  
 Distance  
 Distance (ft.)

EDR ID  
 Database

B5  
 NW  
 2-4 mi  
 17303

TOW100000072731  
 TOWER

Tower ID: 64874  
 Tower Owner Name: GROUP W CABLE, INC.  
 1 MILES EAST AT END OF, LUCASVILLE, OH  
 Latitude: 38 53' 140009"  
 Longitude: 82 58' 15"  
 Transmitter Latitude: 385329  
 Construction Date: 10/13/1987  
 FAA Date: Feb 1 1985  
 File Number: CAR-24018-O1  
 Antenna Height: 0.0000  
 Beacon Height: 0.0000  
 Elevation: 940.0000  
 Elevation FAA (M): 286.5000  
 Structure Height: 235.0000  
 Structure Height FAA: 235.0000  
 Supporting Struct Hgt: 0.0000  
 Tower Height: 0.0000  
 Structure Type: TOW  
 Key Remarks:  
 Key Site: 43424  
 ID Exam:  
 Paint and Lighting Specs: 1 11 21 3  
 Special Conditions/Remarks:

Latitude (in seconds): 140009  
 Longitude (in seconds): 298695  
 Transmitter Longitude: 0825815  
 Activation Date: Aug 19 1985  
 FCC Date: Mar 22 1985  
 FAA ID: 84-AGL-2496-OE  
 Antenna Height (M): 0.0000  
 Beacon Height (M): 0.0000  
 Elevation FAA: 940.0000  
 Elevation (M): 286.5000  
 Structure Height (M): 71.6000  
 Structure Height FAA (M): 71.6000  
 Supporting Struct Hgt (M): 0.0000  
 Tower Height (M): 0.0000  
 Tower Type: E  
 Date:  
 Record Action: ADD  
 ID\_ASB\_ACC: Y

This record is for a license, and it may or may not indicate a site which has been built.

B6  
 NW  
 2-4 mi  
 17434

DOF000000050998  
 FAA DOF

Unique ID: 361599  
 City: LUCASVILLE  
 Verification Status: verified  
 Latitude: 38 53 31N  
 Frequency: Not Reported  
 Above Ground Level Height (Ft.):  
 Above Mean Sea Level Height (Ft.):  
 Horizontal Accuracy: +-500'  
 Painted/Marked: No

Obstruction #: 1599  
 State: Ohio  
 Obstruction Type: TOWER  
 Longitude: 082 58 15W  
 Type of Lighting: No Lights  
 0195  
 01175  
 Vertical Accuracy: +-125'  
 FAA Study #: 84GL2496

# FCC & FAA SITES MAP FINDINGS

Map ID Direction Distance Distance (ft.)		EDR ID Database
7 SE 2-4 mi 17622		DOF000000051080 FAA DOF
Unique ID:	361685	Obstruction #:
City:	MINFORD	State:
Verification Status:	verified	Obstruction Type:
Latitude:	38 49 25N	Longitude:
Frequency:	Not Reported	Type of Lighting: Red Lighting
Above Ground Level Height (Ft.):		0164
Above Mean Sea Level Height (Ft.):		01124
Horizontal Accuracy:	+50'	Vertical Accuracy:
Painted/Marked:	Not Reported	FAA Study #:
		1685 Ohio T-L TWR 082 53 05W  +20' 99OC0708
C8 North 4-6 mi 21151		DOF000000049847 FAA DOF
Unique ID:	360289	Obstruction #:
City:	MINFORD	State:
Verification Status:	verified	Obstruction Type:
Latitude:	38 55 08N	Longitude:
Frequency:	Not Reported	Type of Lighting: Red Lighting
Above Ground Level Height (Ft.):		0289
Above Mean Sea Level Height (Ft.):		01338
Horizontal Accuracy:	+500'	Vertical Accuracy:
Painted/Marked:	Yes	FAA Study #:
		0289 Ohio TOWER 082 55 28W  +125' 7610 Form

# FCC & FAA SITES MAP FINDINGS

Map ID  
 Direction  
 Distance  
 Distance (ft.)

EDR ID  
 Database

C9  
 North  
 4-6 mi  
 21152

TOW100000050705  
 TOWER

Tower ID:	34114		
Tower Owner Name:	5.0 MI NW OF, MINFORD, OH		
Latitude:	38 55' 140108"	Latitude (in seconds):	140108
Longitude:	82 55' 27"	Longitude (in seconds):	298527
Transmitter Latitude:	385508	Transmitter Longitude	0825527
Construction Date:	99/99/1999	Activation Date:	Jul 26 1962
FAA Date:	Jul 9 1962	FCC Date:	Jun 17 1963
File Number:	26466-IT-43	FAA ID:	1-OE-1419
Antenna Height:	0.0000	Antenna Height (M):	0.0000
Beacon Height:	0.0000	Beacon Height (M):	0.0000
Elevation:	1338.0000	Elevation FAA:	1338.0000
Elevation FAA (M):	407.8000	Elevation (M):	407.8000
Structure Height:	289.0000	Structure Height (M):	88.1000
Structure Height FAA:	289.0000	Structure Height FAA (M):	88.1000
Supporting Struct Hgt:	0.0000	Supporting Struct Hgt (M):	0.0000
Tower Height:	0.0000	Tower Height (M):	0.0000
Structure Type:	TOW	Tower Type:	E
Key Remarks:		Date:	
Key Site:	43568	Record Action:	OLD
ID Exam:		ID_ASB_ACC:	Y
Paint and Lighting Specs:	1 11 21 3		
Special Conditions/Remarks:			

This record is for a license, and it may or may not indicate a site which has been built.

D10  
 ESE  
 4-6 mi  
 22081

DOF000000051079  
 FAA DOF

Unique ID:	361684	Obstruction #:	1684
City:	MINFORD	State:	Ohio
Verification Status:	verified	Obstruction Type:	TOWER
Latitude:	38 50 29N	Longitude:	082 51 03W
Frequency:	Not Reported	Type of Lighting:	Red Lighting
Above Ground Level Height (Ft.):			0065
Above Mean Sea Level Height (Ft.):			00725
Horizontal Accuracy:	+/-15'	Vertical Accuracy:	+3'
Painted/Marked:	Not Reported	FAA Study #:	99OC0708



# FCC & FAA SITES MAP FINDINGS

Map ID  
 Direction  
 Distance  
 Distance (ft.)

EDR ID  
 Database

D11  
 ESE  
 4-6 mi  
 22797

TOW10000006930  
 TOWER

Tower ID:	111848		
Tower Owner Name:	SCIOTO COUNTY AIRPORT AUTHORITY		
	ST. RT. 335, MINFORD, OH		
Latitude:	38 50' 139819"	Latitude (in seconds):	139819
Longitude:	82 50' 58"	Longitude (in seconds):	298258
Transmitter Latitude:	385019	Transmitter Longitude	0825058
Construction Date:	99/99/1999	Activation Date:	Jan 18 1991
FAA Date:	Dec 18 1990	FCC Date:	Dec 31 1990
File Number:	820313-AF-L-11	FAA ID:	90-AGL-251-NR
Antenna Height:	25.0000	Antenna Height (M):	7.6000
Beacon Height:	0.0000	Beacon Height (M):	0.0000
Elevation:	690.0000	Elevation FAA:	690.0000
Elevation FAA (M):	210.3000	Elevation (M):	210.3000
Structure Height:	35.0000	Structure Height (M):	10.7000
Structure Height FAA:	35.0000	Structure Height FAA (M):	10.7000
Supporting Struct Hgt:	10.0000	Supporting Struct Hgt (M):	3.0000
Tower Height:	0.0000	Tower Height (M):	0.0000
Structure Type:	BTW	Tower Type:	E
Key Remarks:		Date:	
Key Site:	43197	Record Action:	ADD
ID Exam:	ASB3	ID_ASB_ACC:	C
Paint and Lighting Specs:	1 2 22		
Special Conditions/Remarks:			

This record is for a license, and it may or may not indicate a site which has been built.

12  
 ESE  
 4-6 mi  
 23022

DOF00000050865  
 FAA DOF

Unique ID:	361445	Obstruction #:	1445
City:	MINFORD	State:	Ohio
Verification Status:	verified	Obstruction Type:	TOWER
Latitude:	38 49 33N	Longitude:	082 51 25W
Frequency:	Not Reported	Type of Lighting: Red Lighting	
Above Ground Level Height (Ft.):		0082	
Above Mean Sea Level Height (Ft.):		00942	
Horizontal Accuracy:	+-15'	Vertical Accuracy:	+-10'
Painted/Marked:	Not Reported	FAA Study #:	99OC0708

# FCC & FAA SITES MAP FINDINGS

Map ID Direction Distance Distance (ft.)			EDR ID Database																																				
E13 SSE 4-6 mi 24660			DOF00000003221 FAA DOF																																				
<table border="0" style="width: 100%;"> <tr> <td style="width: 33%;">Unique ID:</td> <td style="width: 33%;">362476</td> <td style="width: 33%;">Obstruction #:</td> <td style="width: 19%;">2476</td> </tr> <tr> <td>City:</td> <td>SCIOTOVILLE</td> <td>State:</td> <td>Ohio</td> </tr> <tr> <td>Verification Status:</td> <td>unverified</td> <td>Obstruction Type:</td> <td>TOWER</td> </tr> <tr> <td>Latitude:</td> <td>38 48 08N</td> <td>Longitude:</td> <td>082 52 51W</td> </tr> <tr> <td>Frequency:</td> <td>Not Reported</td> <td>Type of Lighting:</td> <td>Red Lighting</td> </tr> <tr> <td>Above Ground Level Height (Ft.):</td> <td></td> <td></td> <td>0160</td> </tr> <tr> <td>Above Mean Sea Level Height (Ft.):</td> <td></td> <td></td> <td>01110</td> </tr> <tr> <td>Horizontal Accuracy:</td> <td>Not Reported</td> <td>Vertical Accuracy:</td> <td>Not Reported</td> </tr> <tr> <td>Painted/Marked:</td> <td>Yes</td> <td>FAA Study #:</td> <td>95GL2803</td> </tr> </table>	Unique ID:	362476	Obstruction #:	2476	City:	SCIOTOVILLE	State:	Ohio	Verification Status:	unverified	Obstruction Type:	TOWER	Latitude:	38 48 08N	Longitude:	082 52 51W	Frequency:	Not Reported	Type of Lighting:	Red Lighting	Above Ground Level Height (Ft.):			0160	Above Mean Sea Level Height (Ft.):			01110	Horizontal Accuracy:	Not Reported	Vertical Accuracy:	Not Reported	Painted/Marked:	Yes	FAA Study #:	95GL2803			
Unique ID:	362476	Obstruction #:	2476																																				
City:	SCIOTOVILLE	State:	Ohio																																				
Verification Status:	unverified	Obstruction Type:	TOWER																																				
Latitude:	38 48 08N	Longitude:	082 52 51W																																				
Frequency:	Not Reported	Type of Lighting:	Red Lighting																																				
Above Ground Level Height (Ft.):			0160																																				
Above Mean Sea Level Height (Ft.):			01110																																				
Horizontal Accuracy:	Not Reported	Vertical Accuracy:	Not Reported																																				
Painted/Marked:	Yes	FAA Study #:	95GL2803																																				

E14 SSE 4-6 mi 24661			ANT100000015071 ANTREG																																																																																																				
<table border="0" style="width: 100%;"> <tr> <td style="width: 33%;">Tower ID:</td> <td style="width: 33%;">1015601</td> <td style="width: 33%;"></td> <td style="width: 19%;"></td> </tr> <tr> <td>Address:</td> <td>DUTCH RIDGE RD 4 KM NE, SCIOTOVILLE, OH</td> <td></td> <td></td> </tr> <tr> <td>Lat (NAD 27):</td> <td>384808</td> <td>Lon (NAD 27):</td> <td>0825251</td> </tr> <tr> <td>Lat (NAD 83):</td> <td>384808</td> <td>Lon (NAD 83):</td> <td>0825251</td> </tr> <tr> <td>Construction Date:</td> <td>May 21 1997</td> <td>Dismantled Date:</td> <td></td> </tr> <tr> <td>Nepa Flag:</td> <td>N</td> <td>FAA ID:</td> <td>95-AGL-2803-OE</td> </tr> <tr> <td>Structure Type:</td> <td>TOWER</td> <td>Elevation (M):</td> <td>289.70</td> </tr> <tr> <td>Structure Hgt (M):</td> <td>48.70</td> <td>Hgt Above Ground:</td> <td>48.70</td> </tr> <tr> <td>Hgt Above Ground (M):</td> <td>48.7685928</td> <td>Hgt Above Mean Sea Level (M):</td> <td>338.423553</td> </tr> <tr> <td>Date Activated:</td> <td>Jun 19 1997</td> <td>License Issue Date:</td> <td>Mar 31 1997</td> </tr> <tr> <td>Date Keyed:</td> <td>Mar 4 1997</td> <td>Date Printed:</td> <td>Apr 1 1997</td> </tr> <tr> <td>Date Processed:</td> <td>Mar 6 1997</td> <td>Date Received:</td> <td>Feb 28 1997</td> </tr> <tr> <td>Licensee Signature</td> <td>R D MYERS</td> <td></td> <td></td> </tr> <tr> <td>Nature of Modification:</td> <td></td> <td>Purpose:</td> <td>N</td> </tr> <tr> <td>Company (DBA) Name:</td> <td></td> <td></td> <td></td> </tr> <tr> <td>Owner Name:</td> <td>OHIO, STATE OF</td> <td></td> <td></td> </tr> <tr> <td>Attention:</td> <td>STATE HWY PATROL CAPT R D MYERS</td> <td></td> <td></td> </tr> <tr> <td>Owner Address:</td> <td>660 E MAIN ST, COLUMBUS, OH 43205</td> <td></td> <td></td> </tr> <tr> <td>Owner PO Box:</td> <td></td> <td>Phone Number:</td> <td>6144668785</td> </tr> <tr> <td>E-Mail Address:</td> <td></td> <td></td> <td></td> </tr> <tr> <td>Internet Domain:</td> <td></td> <td></td> <td></td> </tr> <tr> <td>Painting &amp; Lighting Specs:</td> <td></td> <td>Date of Last Remarks:</td> <td></td> </tr> <tr> <td>Special Conditions #1:</td> <td></td> <td></td> <td></td> </tr> <tr> <td>Special Conditions #2:</td> <td></td> <td></td> <td></td> </tr> <tr> <td>Key Remarks:</td> <td></td> <td></td> <td></td> </tr> </table>	Tower ID:	1015601			Address:	DUTCH RIDGE RD 4 KM NE, SCIOTOVILLE, OH			Lat (NAD 27):	384808	Lon (NAD 27):	0825251	Lat (NAD 83):	384808	Lon (NAD 83):	0825251	Construction Date:	May 21 1997	Dismantled Date:		Nepa Flag:	N	FAA ID:	95-AGL-2803-OE	Structure Type:	TOWER	Elevation (M):	289.70	Structure Hgt (M):	48.70	Hgt Above Ground:	48.70	Hgt Above Ground (M):	48.7685928	Hgt Above Mean Sea Level (M):	338.423553	Date Activated:	Jun 19 1997	License Issue Date:	Mar 31 1997	Date Keyed:	Mar 4 1997	Date Printed:	Apr 1 1997	Date Processed:	Mar 6 1997	Date Received:	Feb 28 1997	Licensee Signature	R D MYERS			Nature of Modification:		Purpose:	N	Company (DBA) Name:				Owner Name:	OHIO, STATE OF			Attention:	STATE HWY PATROL CAPT R D MYERS			Owner Address:	660 E MAIN ST, COLUMBUS, OH 43205			Owner PO Box:		Phone Number:	6144668785	E-Mail Address:				Internet Domain:				Painting & Lighting Specs:		Date of Last Remarks:		Special Conditions #1:				Special Conditions #2:				Key Remarks:						
Tower ID:	1015601																																																																																																						
Address:	DUTCH RIDGE RD 4 KM NE, SCIOTOVILLE, OH																																																																																																						
Lat (NAD 27):	384808	Lon (NAD 27):	0825251																																																																																																				
Lat (NAD 83):	384808	Lon (NAD 83):	0825251																																																																																																				
Construction Date:	May 21 1997	Dismantled Date:																																																																																																					
Nepa Flag:	N	FAA ID:	95-AGL-2803-OE																																																																																																				
Structure Type:	TOWER	Elevation (M):	289.70																																																																																																				
Structure Hgt (M):	48.70	Hgt Above Ground:	48.70																																																																																																				
Hgt Above Ground (M):	48.7685928	Hgt Above Mean Sea Level (M):	338.423553																																																																																																				
Date Activated:	Jun 19 1997	License Issue Date:	Mar 31 1997																																																																																																				
Date Keyed:	Mar 4 1997	Date Printed:	Apr 1 1997																																																																																																				
Date Processed:	Mar 6 1997	Date Received:	Feb 28 1997																																																																																																				
Licensee Signature	R D MYERS																																																																																																						
Nature of Modification:		Purpose:	N																																																																																																				
Company (DBA) Name:																																																																																																							
Owner Name:	OHIO, STATE OF																																																																																																						
Attention:	STATE HWY PATROL CAPT R D MYERS																																																																																																						
Owner Address:	660 E MAIN ST, COLUMBUS, OH 43205																																																																																																						
Owner PO Box:		Phone Number:	6144668785																																																																																																				
E-Mail Address:																																																																																																							
Internet Domain:																																																																																																							
Painting & Lighting Specs:		Date of Last Remarks:																																																																																																					
Special Conditions #1:																																																																																																							
Special Conditions #2:																																																																																																							
Key Remarks:																																																																																																							

This record is for a license, and it may or may not indicate a site which has been built.

# FCC & FAA SITES MAP FINDINGS

Map ID  
 Direction  
 Distance  
 Distance (ft.)

EDR ID  
 Database

E15  
 SSE  
 4-6 mi  
 24661

TOW100000028919  
 TOWER

Tower ID:	133102	Latitude (in seconds):	139688
Tower Owner Name:	OHIO, STATE OF DUTCH RIDGE RD 4 KM NE, SCIOTOVILLE, OH	Longitude (in seconds):	298371
Latitude:	38 48' 139688"	Transmitter Longitude	0825251
Longitude:	82 52' 51"	Activation Date:	Jun 27 1997
Transmitter Latitude:	384808	FCC Date:	Apr 4 1996
Construction Date:		FAA ID:	95-AGL-2803-OE
FAA Date:	Nov 27 1995	Antenna Height (M):	0.0000
File Number:	A000386-C	Beacon Height (M):	0.0000
Antenna Height:	0.0000	Elevation FAA:	1110.0000
Beacon Height:	0.0000	Elevation (M):	338.4000
Elevation:	1110.0000	Structure Height (M):	48.8000
Elevation FAA (M):	338.4000	Structure Height FAA (M):	48.8000
Structure Height:	160.0000	Supporting Struct Hgt (M):	0.0000
Structure Height FAA:	160.0000	Tower Height (M):	0.0000
Supporting Struct Hgt:	0.0000	Tower Type:	E
Tower Height:	0.0000	Date:	
Structure Type:	TOW	Record Action:	MOD
Key Remarks:		ID_ASB_ACC:	
Key Site:	84229		
ID Exam:	LCS		
Paint and Lighting Specs:			
Special Conditions/Remarks:			

This record is for a license, and it may or may not indicate a site which has been built.

F16  
 SW  
 4-6 mi  
 25462

DOF000000049821  
 FAA DOF

Unique ID:	360261	Obstruction #:	0261
City:	PORTSMOUTH	State:	Ohio
Verification Status:	verified	Obstruction Type:	TOWERS 4
Latitude:	38 48 40N	Longitude:	082 59 14W
Frequency:	Not Reported	Type of Lighting: Red Lighting	
Above Ground Level Height (Ft.):		0210	
Above Mean Sea Level Height (Ft.):		00740	
Horizontal Accuracy:	+250'	Vertical Accuracy:	+50'
Painted/Marked:	Yes	FAA Study #:	Flight Check

# FCC & FAA SITES MAP FINDINGS

Map ID  
 Direction  
 Distance  
 Distance (ft.)

EDR ID  
 Database

F17  
 SW  
 4-6 mi  
 25967

ANT100000018655  
 ANTREG

Tower ID:	1019089		
Address:	TWR 4 - 5901 US RT 23, PORTSMOUTH, OH		
Lat (NAD 27):	384840	Lon (NAD 27):	0825923
Lat (NAD 83):	384840	Lon (NAD 83):	0825923
Construction Date:	Aug 1 1951	Dismantled Date:	
Nepa Flag:	N	FAA ID:	86-AGL-1013-OE
Structure Type:	4TA4	Elevation (M):	162.00
Structure Hgt (M):	64.00	Hgt Above Ground:	64.00
Hgt Above Ground (M):		Hgt Above Mean Sea Level (M):	
Date Activated:	May 15 1997	License Issue Date:	May 15 1997
Date Keyed:	Apr 21 1997	Date Printed:	May 15 1997
Date Processed:	Apr 21 1997	Date Received:	Apr 18 1997
Licensee Signature	ROBERT L SCHEIBLY		
Nature of Modification:		Purpose:	R
Company (DBA) Name:	WNXT AM		
Owner Name:	HOMETOWN BROADCASTING		
Attention:			
Owner Address:	602 CHILLICOTHE ST 405 M T BLDG, PORTSMOUTH, OH 45662		
Owner PO Box:		Phone Number:	6143531161
E-Mail Address:			
Internet Domain:			
Painting & Lighting Specs:		Date of Last Remarks:	
Special Conditions #1:			
Special Conditions #2:			
Key Remarks:			

This record is for a license, and it may or may not indicate a site which has been built.

# FCC & FAA SITES MAP FINDINGS

Map ID  
 Direction  
 Distance  
 Distance (ft.)

EDR ID  
 Database

F18  
 SW  
 4-6 mi  
 25997

TOW10000080205  
 TOWER

Tower ID:	77459		
Tower Owner Name:	PORTSMOUTH BROADCASTING CORPORATION		
	, WEST PORTSMOUTH, OH		
Latitude:	38 48' 139718"	Latitude (in seconds):	139718
Longitude:	82 59' 21"	Longitude (in seconds):	298761
Transmitter Latitude:	384838	Transmitter Longitude	0825921
Construction Date:	99/99/1999	Activation Date:	Feb 13 1991
FAA Date:		FCC Date:	
File Number:	WNXT-AM	FAA ID:	86-AGL-1013-OE
Antenna Height:	0.0000	Antenna Height (M):	0.0000
Beacon Height:	0.0000	Beacon Height (M):	0.0000
Elevation:	740.0000	Elevation FAA:	740.0000
Elevation FAA (M):	225.6000	Elevation (M):	225.6000
Structure Height:	210.0000	Structure Height (M):	64.0000
Structure Height FAA:	210.0000	Structure Height FAA (M):	64.0000
Supporting Struct Hgt:	0.0000	Supporting Struct Hgt (M):	0.0000
Tower Height:	210.0000	Tower Height (M):	64.0000
Structure Type:	4 T	Tower Type:	E
Key Remarks:		Date:	
Key Site:	43096	Record Action:	MOD
ID Exam:	ASB4	ID_ASB_ACC:	Y
Paint and Lighting Specs:	1 11 21 3		
Special Conditions/Remarks:			

This record is for a license, and it may or may not indicate a site which has been built.

# FCC & FAA SITES MAP FINDINGS

Map ID  
 Direction  
 Distance  
 Distance (ft.)

EDR ID  
 Database

F19  
 SW  
 4-6 mi  
 25997

AMT0015561  
 AMTOWERS

AM Frequency:	1260	Application Ref:	Not Reported
Item Number:	01	Control Number:	105019
ID Number:	Not Reported	Country:	The United States
Cutoff Date:	Not Reported	File No. Prefix:	Not Reported
Operation Hours:	Nighttime	Region 2 Class:	B
Domestic Pattern:	Augmented	Domestic Class:	0B
Dummy Data Switch:	Nothing is assumed		
Power (KW):	0001.00000		
Bad Data Switch:	NOT REPORTED		
Domestic Status:	License		
Latitude:	38 48 38	Latitude Direction:	N
Longitude:	082 59 21	Longitude Dir:	W
No. of T-S Stations:	Not Reported	No. of Towers:	04
T-S Call Sign 1:	Not Reported	T-S Call Sign 2:	Not Reported
T-S Call Sign 3:	Not Reported	T-S Call Sign 4:	Not Reported
Updater:	Federal Communications Commission (FCC)		
Canadian Coordination Status:	Not applicable		
Mexican Coordination Status:	Not applicable		
Region 2 Coordination Status:	Not applicable		
Station City:	PORTSMOUTH, OH	Call Sign:	WNXT
IFRB Plan Date:	Not Reported	Q Factor (mV/M):	Not Reported
Antenna Mode:	DA2	Complete Sched:	Unlimited time
No. of Augmentations:	18		
IFRB List:	Not Reported		
Comment:	Not Reported		
Pattern RMS (mV/M):	0323.48	E sub u Value:	Not Reported
Change List No.:	Not Reported	Change List Date:	01838
Limiting Call:	O	Notification Status:	Not Reported
IFRB Serial No.:	Not Reported	Last Update Date:	Not Reported
Notified Pattern:	Not Reported	Biased Coords:	A 1

This record is for a license, and it may or may not indicate a site which has been built.

# FCC & FAA SITES MAP FINDINGS

Map ID  
 Direction  
 Distance  
 Distance (ft.)

EDR ID  
 Database

F20  
 SW  
 4-6 mi  
 25997

AMT0015559  
 AMTOWERS

AM Frequency:	1260	Application Ref:	Not Reported
Item Number:	01	Control Number:	105018
ID Number:	Not Reported	Country:	The United States
Cutoff Date:	Not Reported	File No. Prefix:	Not Reported
Operation Hours:	Daytime	Region 2 Class:	B
Domestic Pattern:	Augmented	Domestic Class:	0B
Dummy Data Switch:	Nothing is assumed		
Power (KW):	0005.00000		
Bad Data Switch:	NOT REPORTED		
Domestic Status:	License		
Latitude:	38 48 38	Latitude Direction:	N
Longitude:	082 59 21	Longitude Dir:	W
No. of T-S Stations:	Not Reported	No. of Towers:	03
T-S Call Sign 1:	Not Reported	T-S Call Sign 2:	Not Reported
T-S Call Sign 3:	Not Reported	T-S Call Sign 4:	Not Reported
Updater:	Federal Communications Commission (FCC)		
Canadian Coordination Status:	Not applicable		
Mexican Coordination Status:	Not applicable		
Region 2 Coordination Status:	Not applicable		
Station City:	PORTSMOUTH, OH	Call Sign:	WNXT
IFRB Plan Date:	Not Reported	Q Factor (mV/M):	Not Reported
Antenna Mode:	DA2	Complete Sched:	Unlimited time
No. of Augmentations:	08		
IFRB List:	Not Reported		
Comment:	Not Reported		
Pattern RMS (mV/M):	0710.36	E sub u Value:	Not Reported
Change List No.:	Not Reported	Change List Date:	33333
Limiting Call:	O	Notification Status:	Not Reported
IFRB Serial No.:	Not Reported	Last Update Date:	Not Reported
Notified Pattern:	Not Reported	Biased Coords:	A 1

This record is for a license, and it may or may not indicate a site which has been built.

# FCC & FAA SITES MAP FINDINGS

Map ID  
 Direction  
 Distance  
 Distance (ft.)

EDR ID  
 Database

F21  
 SW  
 4-6 mi  
 26051

ANT100000020452  
 ANTREG

Tower ID:	1020840		
Address:	TWR 3 - 5901 US RT 23, PORTSMOUTH, OH		
Lat (NAD 27):	384838	Lon (NAD 27):	0825922
Lat (NAD 83):	384838	Lon (NAD 83):	0825922
Construction Date:	Jan 1 1986	Dismantled Date:	
Nepa Flag:	N	FAA ID:	86-AGL-1013-OE
Structure Type:	4TA3	Elevation (M):	162.00
Structure Hgt (M):	64.00	Hgt Above Ground:	64.00
Hgt Above Ground (M):		Hgt Above Mean Sea Level (M):	
Date Activated:	May 15 1997	License Issue Date:	May 15 1997
Date Keyed:	May 14 1997	Date Printed:	May 15 1997
Date Processed:	May 14 1997	Date Received:	Apr 7 1997
Licensee Signature	ROBERT L SCHEIBLY		
Nature of Modification:		Purpose:	R
Company (DBA) Name:	WNXT AM		
Owner Name:	HOMETOWN BROADCASTING		
Attention:			
Owner Address:	602 CHILLICOTHE ST 405 MASONIC TEMP, PORTSMOUTH, OH 45662		
Owner PO Box:		Phone Number:	6143531161
E-Mail Address:			
Internet Domain:			
Painting & Lighting Specs:		Date of Last Remarks:	
Special Conditions #1:			
Special Conditions #2:			
Key Remarks:			

This record is for a license, and it may or may not indicate a site which has been built.



# FCC & FAA SITES MAP FINDINGS

Map ID  
 Direction  
 Distance  
 Distance (ft.)

EDR ID  
 Database

F22  
 SW  
 4-6 mi  
 26084

ANT100000018654  
 ANTREG

Tower ID:	1019088		
Address:	TWR 2 - 5901 US RT 23, PORTSMOUTH, OH		
Lat (NAD 27):	384836	Lon (NAD 27):	0825920
Lat (NAD 83):	384836	Lon (NAD 83):	0825920
Construction Date:	Aug 1 1951	Dismantled Date:	
Nepa Flag:	N	FAA ID:	86-AGL-1013-OE
Structure Type:	4TA2	Elevation (M):	162.00
Structure Hgt (M):	64.00	Hgt Above Ground:	64.00
Hgt Above Ground (M):		Hgt Above Mean Sea Level (M):	
Date Activated:	May 15 1997	License Issue Date:	May 15 1997
Date Keyed:	Apr 21 1997	Date Printed:	May 15 1997
Date Processed:	Apr 21 1997	Date Received:	Apr 18 1997
Licensee Signature	ROBERT L SCHEIBLY		
Nature of Modification:		Purpose:	R
Company (DBA) Name:	WNXT AM		
Owner Name:	HOMETOWN BROADCASTING		
Attention:			
Owner Address:	602 CHILLICOTHE ST 405 M T BLDG, PORTSMOUTH, OH 45662		
Owner PO Box:		Phone Number:	6143531161
E-Mail Address:			
Internet Domain:			
Painting & Lighting Specs:		Date of Last Remarks:	
Special Conditions #1:			
Special Conditions #2:			
Key Remarks:			

This record is for a license, and it may or may not indicate a site which has been built.

# FCC & FAA SITES MAP FINDINGS

Map ID Direction Distance Distance (ft.)	EDR ID Database
<p>F23 SW 4-6 mi 26173</p> <p>Tower ID: 1019087            Address: TWR 1 - 5901 US RT 23, PORTSMOUTH, OH            Lat (NAD 27): 384834      Lon (NAD 27): 0825919            Lat (NAD 83): 384834      Lon (NAD 83): 0825919            Construction Date: Aug 1 1951      Dismantled Date:            Nepa Flag: N      FAA ID: 86-AGL-1013-OE            Structure Type: 4TA1      Elevation (M): 162.00            Structure Hgt (M): 64.00      Hgt Above Ground: 64.00            Hgt Above Ground (M):      Hgt Above Mean Sea Level (M):            Date Activated: May 15 1997      License Issue Date: May 15 1997            Date Keyed: Apr 21 1997      Date Printed: May 15 1997            Date Processed: Apr 21 1997      Date Received: Apr 18 1997            Licensee Signature: ROBERT L SCHEIBLY            Nature of Modification:      Purpose: R            Company (DBA) Name: WNXT AM            Owner Name: HOMETOWN BROADCASTING            Attention:            Owner Address: 602 CHILLICOTHE ST 405 M T BLDG, PORTSMOUTH, OH 45662            Owner PO Box:      Phone Number: 6143531161            E-Mail Address:            Internet Domain:            Painting &amp; Lighting Specs:      Date of Last Remarks:            Special Conditions #1:            Special Conditions #2:            Key Remarks:</p>	<p>ANT100000018653 ANTREG</p>

This record is for a license, and it may or may not indicate a site which has been built.

## KEY CONTACTS & GOVERNMENT RECORDS SEARCHED

Various Federal laws and executive orders address specific environmental concerns. NEPA requires the responsible offices to integrate to the greatest practical extent the applicable procedures required by these laws and executive orders. EDR provides key contacts at agencies charged with implementing these laws and executive orders to supplement the information contained in this report.

### **NATURAL AREAS**

#### **Officially designated wilderness areas**

#### Government Records Searched in This Report

##### **FED\_LAND: Federal Lands**

Source: USGS

Telephone: 703-648-5094

Federal data from Bureau of Land Management, National Park Service and Forest Service and Fish and Wildlife Service.

- National Parks
- Forests
- Monuments
- Wildlife Sanctuaries, Preserves, Refuges
- Federal Wilderness Areas.

Date of Government Version: 09/01/1997

#### Federal Contacts for Additional Information

##### **National Park Service, Midwest Region**

1709 Jackson Street  
Omaha, NE 68102  
402-221-3471

##### **USDA Forest Service, Eastern**

310 West Wisconsin Avenue  
Milwaukee, WI 53203  
414-297-3693

##### **BLM - Eastern States Office**

7450 Boston Blvd.  
Springfield, VA 22153  
703-440-1713

##### **Fish & Wildlife Service, Region 3**

BHW Federal Building One Federal Drive  
Fort Snelling, MN 55111-4056  
612-713-5230

### **Officially designated wildlife preserves, sanctuaries and refuges**

#### Government Records Searched in This Report

##### **FED\_LAND: Federal Lands**

Source: USGS

Telephone: 703-648-5094

Federal data from Bureau of Land Management, National Park Service and Forest Service and Fish and Wildlife Service.

- National Parks
- Forests
- Monuments
- Wildlife Sanctuaries, Preserves, Refuges
- Federal Wilderness Areas.

Date of Government Version: 09/01/1997

## KEY CONTACTS & GOVERNMENT RECORDS SEARCHED

### Government Records Searched in This Report

#### OH\_STATECOV

#### Managed Lands

The location and extent of areas owned and/or managed by the divisions of the Ohio Dept. of Natural Resources

Source: Dept. of Natural Resources

Telephone: 614-265-1044

### Federal Contacts for Additional Information

Fish & Wildlife Service, Region 3

BHW Federal Building One Federal Drive

Fort Snelling, MN 55111-4056

612-713-5230

### State Contacts for Additional Information

Dept. of Natural Resources 614-265-6305

### **Wild and scenic rivers**

#### Government Records Searched in This Report

#### FED\_LAND: Federal Lands

Source: USGS

Telephone: 703-648-5094

Federal data from Bureau of Land Management, National Park Service and Forest Service and Fish and Wildlife Service.

- National Parks

- Forests

- Monuments

- Wildlife Sanctuaries, Preserves, Refuges

- Federal Wilderness Areas.

Date of Government Version: 09/01/1997

### Federal Contacts for Additional Information

Fish & Wildlife Service, Region 3

BHW Federal Building One Federal Drive

Fort Snelling, MN 55111-4056

612-713-5230

### **Endangered Species**

#### Government Records Searched in This Report

#### OH\_NATAREAS

OH Endangered Species - Natural Heritage Database

Known locations for Ohio's rare plants and animals, high quality plant communities and other natural features.

Source: Department of Natural Resources

Telephone: 614-265-6472

### Federal Contacts for Additional Information

Fish & Wildlife Service, Region 3

BHW Federal Building One Federal Drive

Fort Snelling, MN 55111-4056

612-713-5230

## KEY CONTACTS & GOVERNMENT RECORDS SEARCHED

### State Contacts for Additional Information

Natural Heritage Database, Dept. of Natural Resources 614-265-6453

### **LANDMARKS, HISTORICAL, AND ARCHEOLOGICAL SITES**

#### **Historic Places**

#### Government Records Searched in This Report

#### National Register of Historic Places:

The National Register of Historic Places is the official federal list of districts, sites, buildings, structures, and objects significant in American history, architecture, archeology, engineering, and culture. These contribute to an understanding of the historical and cultural foundations of the nation.

The National Register includes:

- All prehistoric and historic units of the National Park System;
- National Historic Landmarks, which are properties recognized by the Secretary of the Interior as possessing national significance; and
- Properties significant in American, state, or local prehistory and history that have been nominated by State Historic Preservation Officers, federal agencies, and others, and have been approved for listing by the National Park Service.

Date of Government Version: 03/15/2000

#### FED\_LAND: Federal Lands

Source: USGS

Telephone: 703-648-5094

Federal data from Bureau of Land Management, National Park Service and Forest Service and Fish and Wildlife Service.

- National Parks
- Forests
- Monuments
- Wildlife Sanctuaries, Preserves, Refuges
- Federal Wilderness Areas.

Date of Government Version: 09/01/1997

### Federal Contacts for Additional Information

Park Service; Advisory Council on Historic Preservation

1849 C Street NW

Washington, DC 20240

Phone: (202) 208-6843

### State Contacts for Additional Information

Ohio Historic Preservation Office 614-297-2600

### **Indian Religious Sites**

#### Federal Contacts for Additional Information

Department of the Interior- Bureau of Indian Affairs

Office of Public Affairs

1849 C Street, NW

Washington, DC 20240-0001

Office: 202-208-3711

Fax: 202-501-1516

National Association of Tribal Historic Preservation Officers

1411 K Street NW, Suite 700

Washington, DC 20005

Phone: 202-628-8476

Fax: 202-628-2241

## KEY CONTACTS & GOVERNMENT RECORDS SEARCHED

### State Contacts for Additional Information

A listing of local Tribal Leaders and Bureau of Indian Affairs Representatives can be found at:  
<http://www.doi.gov/bia/areas/agency.html>

### **Scenic Trails**

#### State Contacts for Additional Information

North County Trail Association  
49 Monroe Center Suite 200B  
Grand Rapids, Michigan 49503  
616-454-5506

### **FLOOD PLAIN, WETLANDS AND COASTAL ZONE**

#### **Flood Plain Management**

##### Government Records Searched in This Report

Flood Zone Data: This data, available in select counties across the country, was obtained by EDR in 1999 from the Federal Emergency Management Agency (FEMA). Data depicts 100-year and 500-year flood zones as defined by FEMA.

##### Federal Contacts for Additional Information

Federal Emergency Management Agency 877-3362-627

##### State Contacts for Additional Information

Ohio Emergency Management Agency 614-889-7150

#### **Wetlands Protection**

##### Government Records Searched in This Report

NWI: National Wetlands Inventory. This data, available in select counties across the country, was obtained by EDR in 1999 from the U.S. Fish and Wildlife Service.

##### Federal Contacts for Additional Information

Fish & Wildlife Service 813-570-5412

##### State Contacts for Additional Information

Dept. of Natural Resources 614-265-6305

#### **Coastal Zone Management**

##### Government Records Searched in This Report

CAMA Management Areas  
Dept. of Env., Health & Natural Resources  
919-733-2293

##### Federal Contacts for Additional Information

Office of Ocean and Coastal Resource Management  
N/ORM, SSMC4  
1305 East-West Highway  
Silver Spring, Maryland 20910  
301-713-3102

##### State Contacts for Additional Information

Dept. of Natural Resources, Office of Real Estate & Land Mgmt. 614-265-6413

##### Government Records Searched in This Report

Coastal Zones  
Dept. of Natural Resources  
614-265-6383

## KEY CONTACTS & GOVERNMENT RECORDS SEARCHED

### **FCC & FAA SITES MAP**

For NEPA actions that come under the authority of the FCC, the FCC requires evaluation of Antenna towers and/or supporting structures that are to be equipped with high intensity white lights which are to be located in residential neighborhoods, as defined by the applicable zoning law.

### Government Records Searched in This Report

#### **Cellular**

Federal Communications Commission

Mass Media Bureau

2nd Floor - 445 12th Street SW

Washington DC 20554 USA

Telephone (202) 418-2700

Portions copyright (C) 1999 Percon Corporation. All rights reserved.

#### **Tower**

Federal Communications Commission

Mass Media Bureau

2nd Floor - 445 12th Street SW

Washington DC 20554 USA

Telephone (202) 418-2700

Portions copyright (C) 1999 Percon Corporation. All rights reserved.

#### **Antenna Registration**

Federal Communications Commission

Mass Media Bureau

2nd Floor - 445 12th Street SW

Washington DC 20554 USA

Telephone (202) 418-2700

Portions copyright (C) 1999 Percon Corporation. All rights reserved.

#### **AM Tower**

Federal Communications Commission

Mass Media Bureau

2nd Floor - 445 12th Street SW

Washington DC 20554 USA

Telephone (202) 418-2700

#### **FAA Digital Obstacle File**

National Oceanic and Atmospheric Administration

Telephone: 301-436-8301

Describes known obstacles of interest to aviation users in the US. Used by the Federal Aviation Administration (FAA) and the National Oceanic and Atmospheric Administration to manage the National Airspace System.

## KEY CONTACTS & GOVERNMENT RECORDS SEARCHED

### OTHER CONTACT SOURCES

#### **Excessive Radio Frequency Emission**

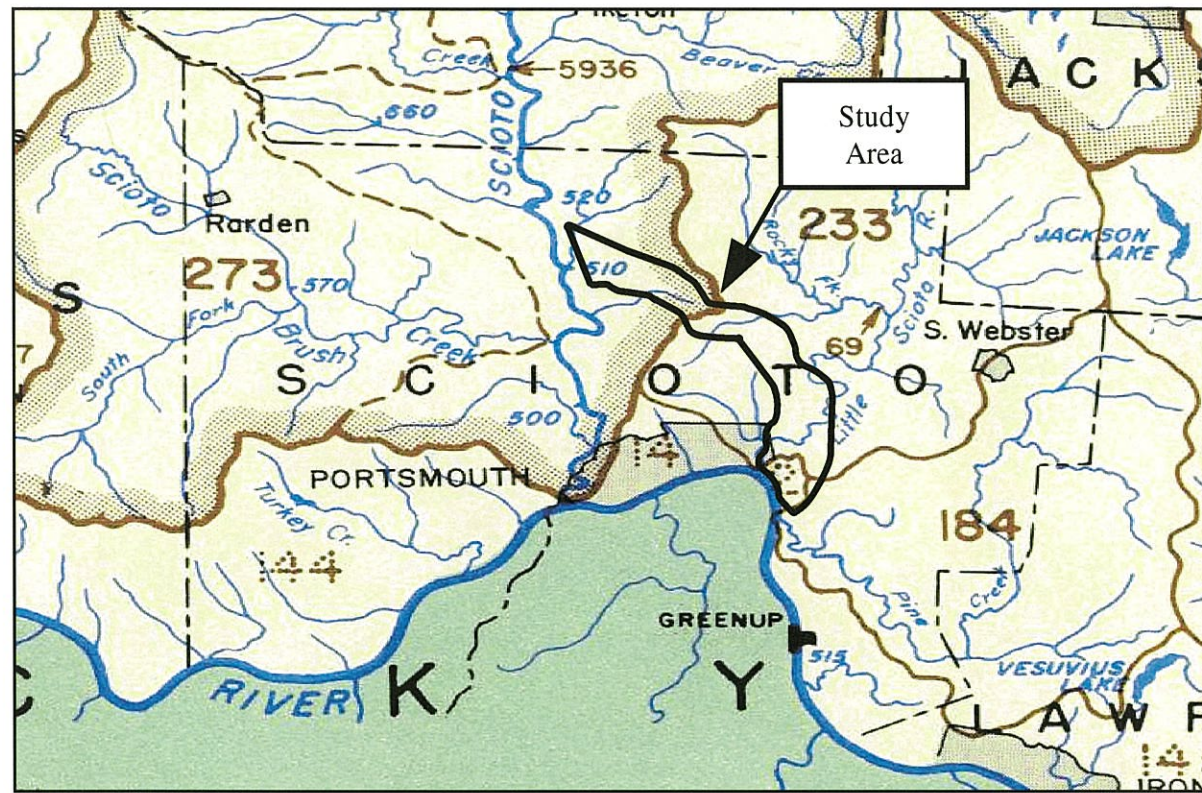
For NEPA actions that come under the authority of the FCC, Commission actions granting construction permits, licenses to transmit or renewals thereof, equipment authorizations or modifications in existing facilities, require the determination of whether the particular facility, operation or transmitter would cause human exposure to levels of radio frequency in excess of certain limits.

#### Federal Contacts for Additional Information

Office of Engineering and Technology  
Federal Communications Commission  
445 12th Street SW  
Washington, DC 20554  
Phone: 202-418-2470



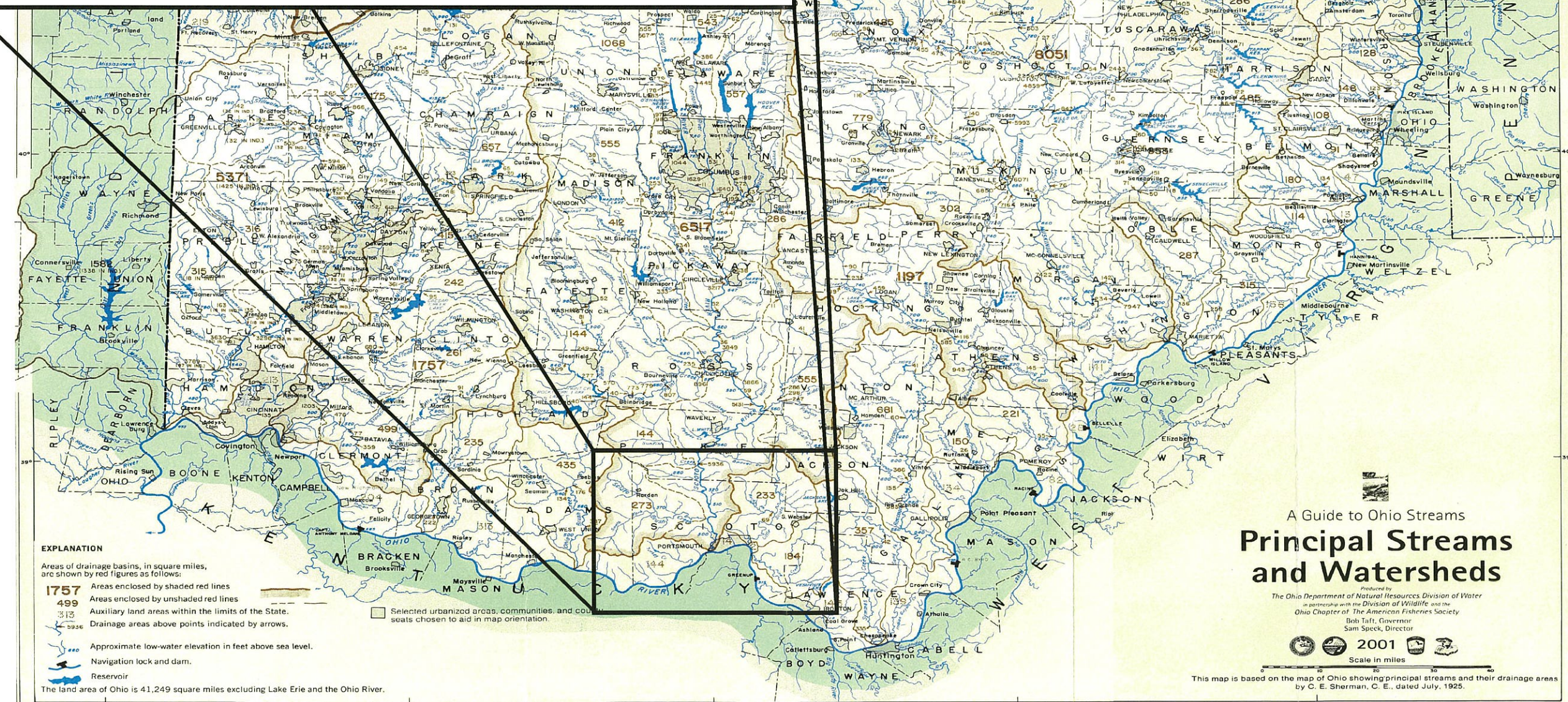
**D**



Scioto County Streams and Watersheds

Appendix D – Principal Streams and Watersheds of Study Area

Portsmouth Bypass  
 Environmental Site Assessment Screening Report  
 Lucasville to Minford to Wheelersburg, Ohio Corridor  
 Scioto County, Ohio



**EXPLANATION**

Areas of drainage basins, in square miles, are shown by red figures as follows:

- 1757 Areas enclosed by shaded red lines
- 499 Areas enclosed by unshaded red lines
- 313 Auxiliary land areas within the limits of the State.
- 5936 Drainage areas above points indicated by arrows.

Approximate low-water elevation in feet above sea level.

Navigation lock and dam.

Reservoir

Selected urbanized areas, communities, and county seats chosen to aid in map orientation.

The land area of Ohio is 41,249 square miles excluding Lake Erie and the Ohio River.

A Guide to Ohio Streams  
**Principal Streams and Watersheds**

Produced by  
 The Ohio Department of Natural Resources, Division of Water  
 in partnership with the Division of Wildlife and the  
 Ohio Chapter of The American Fisheries Society  
 Bob Taft, Governor  
 Sam Spock, Director

2001  
 Scale in miles

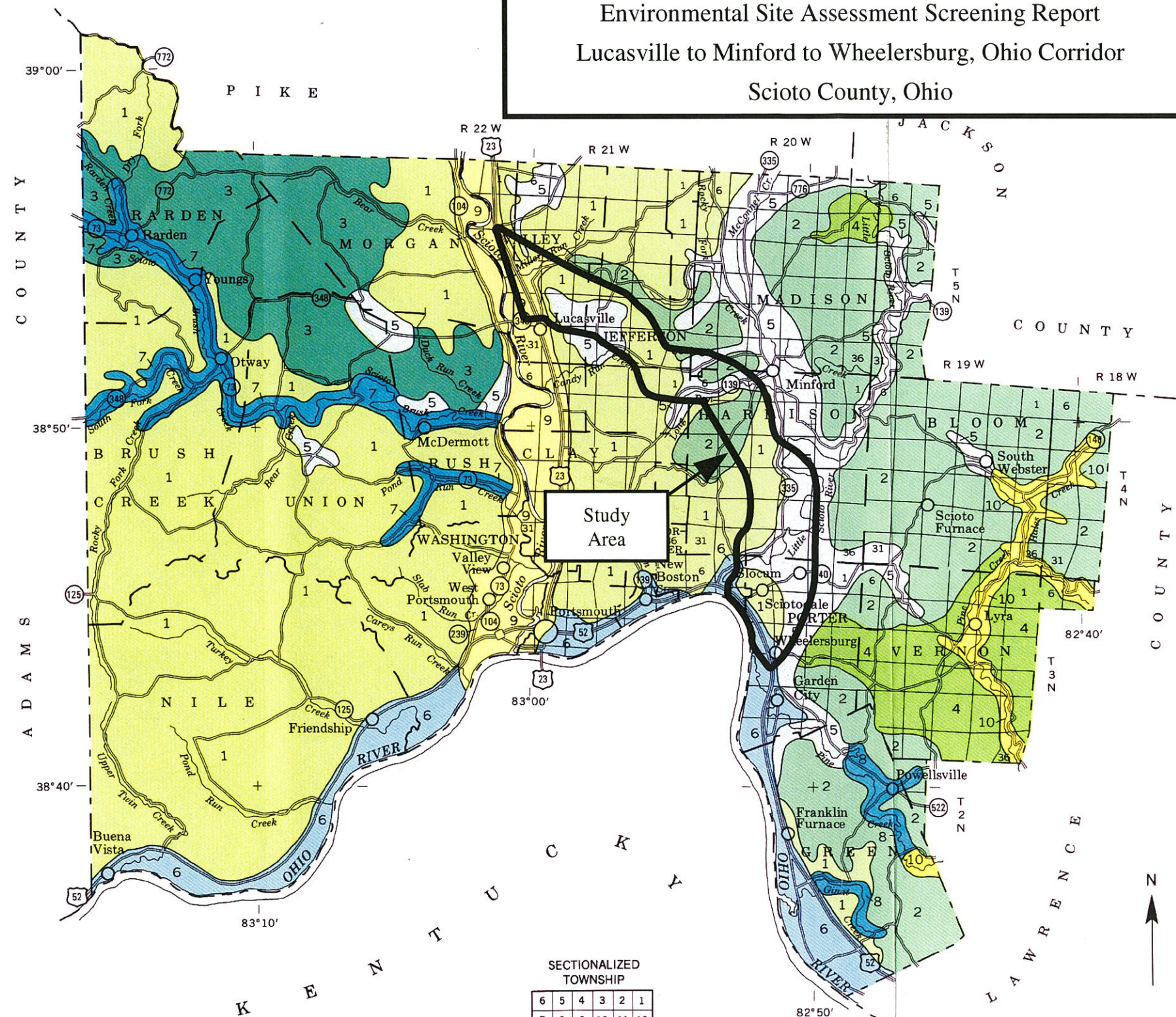
This map is based on the map of Ohio showing principal streams and their drainage areas by C. E. Sherman, C. E., dated July, 1925.

**E**



# Appendix E – General Soil Map of Scioto County

## Portsmouth Bypass Environmental Site Assessment Screening Report Lucasville to Minford to Wheelersburg, Ohio Corridor Scioto County, Ohio



SECTIONALIZED TOWNSHIP

6	5	4	3	2	1
7	8	9	10	11	12
18	17	16	15	14	13
19	20	21	22	23	24
30	29	28	27	26	25
31	32	33	34	35	36

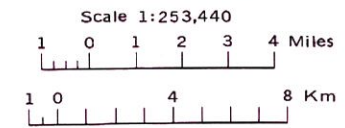
### LEGEND

- DEEP AND MODERATELY DEEP SOILS ON UPLANDS**
- 1** Shelocta-Brownsville: Deep, steep and very steep, well drained soils formed in colluvium and residuum derived from siltstone and sandstone; on uplands
  - 2** Shelocta-Wharton-Latham: Deep and moderately deep, strongly sloping to steep, well drained and moderately well drained soils formed in colluvium and residuum derived from sandstone, siltstone, and shale; on uplands
  - 3** Latham-Wharton-Shelocta: Moderately deep and deep, strongly sloping to steep, moderately well drained and well drained soils formed in colluvium and residuum derived from shale, siltstone, and sandstone; on uplands
  - 4** Shelocta-Steinsburg-Latham: Deep and moderately deep, hilly to very steep, well drained and moderately well drained soils formed in colluvium and residuum derived from siltstone, sandstone, and shale; on uplands
- DEEP SOILS IN PREGLACIAL VALLEYS AND ON FLOOD PLAINS, TERRACES, AND FANS**
- 5** Omulga-Monongahela-Haymond: Deep, nearly level to strongly sloping, moderately well drained and well drained soils formed in alluvium, colluvium, loess, and lacustrine sediments; in preglacial valleys and on flood plains
  - 6** Wienbach-Wheeling-Elkinsville: Deep, nearly level to steep, somewhat poorly drained and well drained soils formed in alluvium; on terraces
  - 7** Nolin-Shelocta-Omulga: Deep, nearly level to strongly sloping, well drained and moderately well drained soils formed in alluvium, colluvium, residuum, loess, and lacustrine sediments; on flood plains, on fans, and in preglacial valleys
  - 8** Tioga-Sardinia-Fitchville: Deep, nearly level and gently sloping, well drained to somewhat poorly drained soils formed in alluvium; on flood plains and terraces
- DEEP SOILS ON FLOOD PLAINS**
- 9** Nolin-Genesee: Deep, nearly level, well drained soils formed in alluvium; on flood plains
  - 10** Stendal-Cuba-Tioga: Deep, nearly level, somewhat poorly drained and well drained soils formed in alluvium; on flood plains

COMPILED 1986

U.S. DEPARTMENT OF AGRICULTURE  
SOIL CONSERVATION SERVICE  
FOREST SERVICE  
OHIO DEPARTMENT OF NATURAL RESOURCES  
DIVISION OF SOIL AND WATER CONSERVATION  
OHIO AGRICULTURAL RESEARCH AND DEVELOPMENT CENTER

### GENERAL SOIL MAP SCIOTO COUNTY, OHIO



Each area outlined on this map consists of more than one kind of soil. This map is thus meant for general planning rather than a basis for decisions on the use of specific tracts.

## SOILS ASSOCIATED WITH PORTSMOUTH BYPASS CORRIDOR

Symbol	Name	Description
AfD	Alford silt loam, 10 to 25 percent slopes	This deep, well drained, moderately steep soil is on shoulder slopes and ridgetops in the uplands. Areas are broad and circular and range from 5 to 50 acres in size.
BeC	Berks channery silt loam, 8 to 15 percent slopes	This moderately deep, well drained, strongly sloping soil is on convex ridgetops. Most areas are long and are 25 to 100 feet wide. The range from 6 to 30 acres in size.
BrF	Brownsville-Rock outcrop association, very steep	This association consists of a well drained Brownsville soil and areas of rock outcrop. It is on side slopes along streams.
CaF	Casco loam, 40 to 70 percent slopes	This deep, well drained, very steep soil is on slope breaks on terraces. Most areas are long and rather narrow and range from 5 to 30 acres in size.
CpC	Coolville-Rarden silt loams, 8 to 15 percent slopes	These moderately well drained soils are on ridgetops. Areas are circular or are long and are commonly 200 to 400 feet wide. They range from 15 to 100 acres in size.
DoA	Doles silt loam, 0 to 3 percent slopes	This deep, somewhat poorly drained, nearly level soil is in preglacial valleys. Most areas are circular or are long and narrow. They range from 5 to 50 acres in size.
EkB	Elkinsville silt loam, 1 to 8 percent slopes	This deep, well drained, gentle sloping soil is on terraces along streams. Most areas are long and rather narrow or are circular. They range from 3 to 90 acres in size.
EkE	Elkinsville silt loam, 25 to 40 percent slopes	This deep, well drained, steep soil is on slope breaks between terrace levels or between terraces and flood plains. Most areas are long and narrow and range from 5 to 25 acres in size.
EmB	Elkinsville-Urban land complex, 1 to 8 percent slopes	This map unit occurs as areas of a deep, well drained, gentle sloping Elkinsville soil intermingled with areas of Urban land. This unit is on terraces along streams. Areas are irregularly shaped and range from 25 to 150 acres in size.
ErD	Ernest silt loam, 15 to 25 percent slopes	This deep, moderately well drained, moderately steep soil is on colluvial foot slopes along the edges of preglacial valleys. Most areas are long narrow and range from 5 to 100 acres in size.
FcA	Fitchville silt loam, 0 to 3 percent slopes	This deep, somewhat poorly drained, nearly level soil is on terraces along streams. Most areas are circular or are long and narrow. They range from 10 to 100 acres in size.
Ge	Genesee silt loam, occasionally flooded	This deep, well drained, nearly level soil is on flood plains. Most areas are long and narrow, circular, or irregularly shaped and range from 5 to 100 acres in size. Slope is 0 to 2 percent.
Ha	Haymond silt loam, occasionally flooded	This deep, well drained, nearly level soil is on flood plains. It is occasionally flooded during the growing season. Most areas are long and narrow and range from 5 to 100 acres in size. Slope ranges from 0 to 3 percent.
Hu	Huntington silt loam, occasionally flooded	This deep, well drained, nearly level soil is on the higher parts of flood plains. Most areas are circular or are long and narrow. They range from 5 to 70 acres in size. Slope ranges from 0 to 3 percent.
La	Landes fine sandy loam, occasionally flooded	This deep, well drained, gently sloping soil is on slope breaks between flood plains and low terraces. Most areas are long and narrow or are circular. They range from 5 to 20 acres in size. Slope ranges from 1 to 7 percent.
LbD	Latham silt loam, 15 to 25 percent slopes	This moderately deep, moderately well drained, moderately steep soil is on hillsides and ridgetops in the uplands. Most areas are irregularly shaped and range from 5 to 40 acres in size.
LgD	Latham-Gilpin association, hilly	These moderately deep soils are on ridgetops and shoulder slopes. Areas generally are long and are 80 to 300 feet wide. They range from 10 to 100 acres in size.
MoB	Monogahela silt loam, 1 to 8 percent slopes	This deep, moderately well drained, gently sloping soil is in preglacial valleys. Areas are long and narrow or are irregularly shaped. They range from 10 to 100 acres in size.
MoC2	Monogahela silt loam, 8 to 15 percent slopes, eroded	This deep, moderately well drained, strongly sloping soil is in dissected areas in preglacial valleys. Erosion has removed part of the original surface layer. Most areas are long and narrow or are irregularly shaped. They range from 5 to 60 acres in size.

No	Nolin silt loam, occasionally flooded	This deep, well drained, nearly level soil is on flood plains. Most areas are long and wide, circular, or irregularly shaped. They range from 5 to 750 acres in size.
OcB	Ockley loam, 1 to 8 percent slopes	This deep, well drained, gently sloping soil is on river terraces. Areas generally are circular or are long and narrow. They range from 5 to 60 acres in size.
OmB	Omulga silt loam, 1 to 8 percent slopes	This deep, moderately well drained, gently sloping soil is in preglacial valleys. Most areas are long and narrow or are irregularly shaped. They range from 5 to 220 acres in size.
OmC	Omulga silt loam, 8 to 15 percent slopes	This deep, moderately well drained, strongly sloping soil is in preglacial valleys. Areas are long and narrow and range from 5 to 60 acres in size.
OpB	Omulga-Urban land complex, 1 to 8 percent slopes	This map unit occurs as areas of a deep, moderately well drained, gently sloping Omulga soil intermingled with areas of Urban land. Areas range from 30 to 150 acres in size.
OpC	Omulga-Urban land complex, 8 to 15 percent slopes	This map unit occurs as areas of a deep, moderately well drained, strongly sloping Omulga soil intermingled with areas of Urban land. Areas range from 30 to 150 acres in size.
Ps	Pits, gravel	This map unit occurs as surface mined areas from which aggregate material has been removed for use in construction. It is on outwash terraces along rivers.
Ro	Rosburg silty clay loam, occasionally flooded	This deep, well drained, nearly level soil is on flood plains. Slope ranges from 0 to 3 percent. Most areas are circular or are long and narrow. They range from 50 to 100 acres in size.
SaB	Sardinia silt loam, 1 to 8 percent slopes	This deep, moderately well drained, gently sloping soil is on low terraces. Most areas are long and narrow or are circular. They range from 5 to 80 acres in size.
SacB	Sciotoville silt loam, 1 to 8 percent slopes	This deep, moderately well drained, gently sloping soil is in convex area on terraces. Most areas are long and narrow or are irregularly shaped. They range from 5 to 100 acres in size.
SbB	Shelocta silt loam, 3 to 8 percent slopes	This deep, well drained, gently sloping soil is on fans along valley walls and at the head of narrow stream valleys. Areas are long and narrow or are fan shaped. They range from 5 to 40 acres in size.
SbC	Shelocta silt loam, 8 to 15 percent slopes	This deep, well drained, strongly sloping soil is on colluvial foot slopes and on side slopes. Areas are long and narrow or are irregularly shaped. They range from 5 to 30 acres in size.
SbD	Shelocta silt loam, 15 to 25 percent slopes	This deep, well drained, moderately steep soil is on colluvial foot slopes and on side slopes. Areas are long and narrow or are irregularly shaped. They range from 5 to 30 acres in size.
ScF	Shelocta-Brownsville association, very steep	These deep, well drained soils are on side slopes and along deeply entrenched drainageways in the uplands. Areas are irregularly shaped and range from 50 to 2,000 acres in size.
SfE	Shelocta-Wharton-Latham association, steep	These soils are on hillsides and foot slopes in the uplands. Areas are irregularly shaped and range from 100 to 2,000 acres in size.
Sk	Skidmore silt loam, occasionally flooded	This deep, well drained, nearly level soil is on flood plains along small streams. Slope ranges from 0 to 3 percent. Most areas are long and narrow and range from 20 to 150 acres in size.
St	Stendal silt loam, occasionally flooded	This deep, somewhat poorly drained, nearly level soil is on flood plains. Slope is 0 to 2 percent. Most areas are circular or are long and narrow. They range from 10 to 100 acres in size.
TcB	Tilsit-Coolville association, undulating	These deep, moderately well drained soils are on ridgetops. Most areas are long and are 150 to 600 feet wide. They range from 10 to 150 acres in size.
To	Tioga loam, occasionally flooded	This deep, well drained, nearly level soil is on flood plains. Slope ranges from 0 to 30 percent. Most areas are circular or are long and narrow. They range from 5 to 40 acres in size.
WeA	Weinbach silt loam, 0 to 3 percent slopes	This deep, somewhat poorly drained, nearly level soil is on terraces. Most areas are long and broad or are irregularly shaped. They range from 5 to 80 acres in size.

WfD	Wharton silt loam, 15 to 25 percent slopes	This deep, moderately well drained, moderately steep soil is on foot slopes and hillsides. Most areas are long and narrow. They range from 5 to 30 acres in size.
WkD	Wharton-Urban land complex, 8 to 20 percent slopes	This map unit occurs as areas of a deep, moderately well drained, strongly sloping and moderately steep Wharton soil intermingled with areas of Urban land. The unit is on foot slopes and the lower parts of side slopes.
WmB	Wheeling silt loam, 1 to 8 percent slopes	This deep, well drained, gently sloping soil is on terraces. Areas generally are long and narrow or are irregularly shaped. They range from 5 to 40 acres in size.
WyB	Wyatt silt loam, 1 to 8 percent slopes	This deep, moderately well drained, gently sloping soil is in preglacial valleys. Most areas are wide and broad or are irregularly shaped. They range from 5 to 120 acres in size.
WyC2	Wyatt silt loam, 8 to 15 percent slopes, eroded	This deep, moderately well drained, strongly sloping soil is in preglacial valleys. Erosion has removed part of the original surface layer. Most areas are circular or are long and narrow. They range from 5 to 20 acres in size.

Source: Soil Survey of Scioto County, Ohio

**F**



# Appendix F – Groundwater Resources of Scioto County

## Portsmouth Bypass

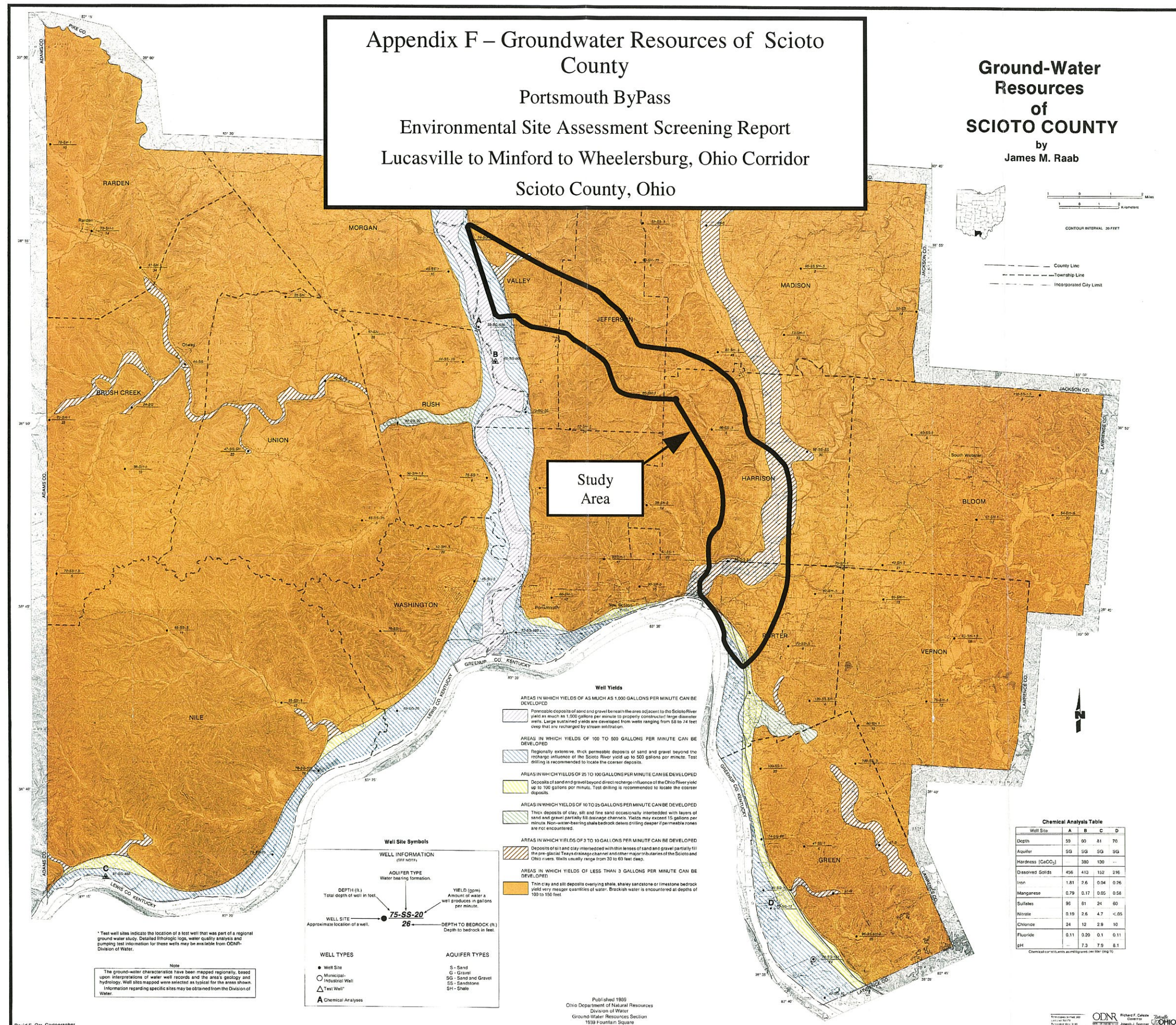
### Environmental Site Assessment Screening Report

#### Lucasville to Minford to Wheelersburg, Ohio Corridor

#### Scioto County, Ohio


## Ground-Water Resources of SCIOTO COUNTY

by James M. Raab



Study Area

- #### Well Yields
- AREAS IN WHICH YIELDS OF AS MUCH AS 1,000 GALLONS PER MINUTE CAN BE DEVELOPED**  
 Permeable deposits of sand and gravel beneath the area adjacent to the Scioto River yield as much as 1,000 gallons per minute to properly constructed large diameter wells. Large sustained yields are developed from wells ranging from 58 to 74 feet deep that are recharged by stream infiltration.
  - AREAS IN WHICH YIELDS OF 100 TO 500 GALLONS PER MINUTE CAN BE DEVELOPED**  
 Regionally extensive, thick permeable deposits of sand and gravel beyond the recharge influence of the Scioto River yield up to 500 gallons per minute. Test drilling is recommended to locate the coarser deposits.
  - AREAS IN WHICH YIELDS OF 25 TO 100 GALLONS PER MINUTE CAN BE DEVELOPED**  
 Deposits of sand and gravel beyond direct recharge influence of the Ohio River yield up to 100 gallons per minute. Test drilling is recommended to locate the coarser deposits.
  - AREAS IN WHICH YIELDS OF 10 TO 25 GALLONS PER MINUTE CAN BE DEVELOPED**  
 Thick deposits of clay, silt and fine sand occasionally interbedded with layers of sand and gravel partially fill drainage channels. Yields may exceed 15 gallons per minute. Non-water-bearing shale bedrock deters drilling deeper if permeable zones are not encountered.
  - AREAS IN WHICH YIELDS OF 5 TO 10 GALLONS PER MINUTE CAN BE DEVELOPED**  
 Deposits of silt and clay interbedded with thin lenses of sand and gravel partially fill the pre-glacial Tava drainage channel and other major tributaries of the Scioto and Ohio rivers. Wells usually range from 30 to 60 feet deep.
  - AREAS IN WHICH YIELDS OF LESS THAN 3 GALLONS PER MINUTE CAN BE DEVELOPED**  
 Thin clay and silt deposits overlying shale, shaly sandstone or limestone bedrock yield very meager quantities of water. Brackish water is encountered at depths of 100 to 150 feet.



#### Chemical Analysis Table


Well Site	A	B	C	D
Depth	59	60	61	70
Aquifer	SG	SG	SG	SG
Hardness (CaCO <sub>3</sub> )	380	190	—	—
Dissolved Solids	456	413	152	216
Iron	1.81	7.6	0.04	0.76
Manganese	0.79	0.17	0.05	0.58
Sulfates	96	81	24	60
Nitrate	0.19	2.6	4.7	<.05
Chloride	24	12	2.9	10
Fluoride	0.11	0.20	0.1	0.11
pH	—	7.3	7.9	8.1

Chemical concentrations are in milligrams per liter (mg/l)

\* Test well sites indicate the location of a test well that was part of a regional groundwater study. Detailed lithologic logs, water quality analysis and pumping test information for these wells may be available from ODNR-Division of Water.

Note  
 The ground-water characteristics have been mapped regionally, based upon interpretations of water well records and the area's geology and hydrology. Well sites mapped were selected as typical for the areas shown. Information regarding specific sites may be obtained from the Division of Water.

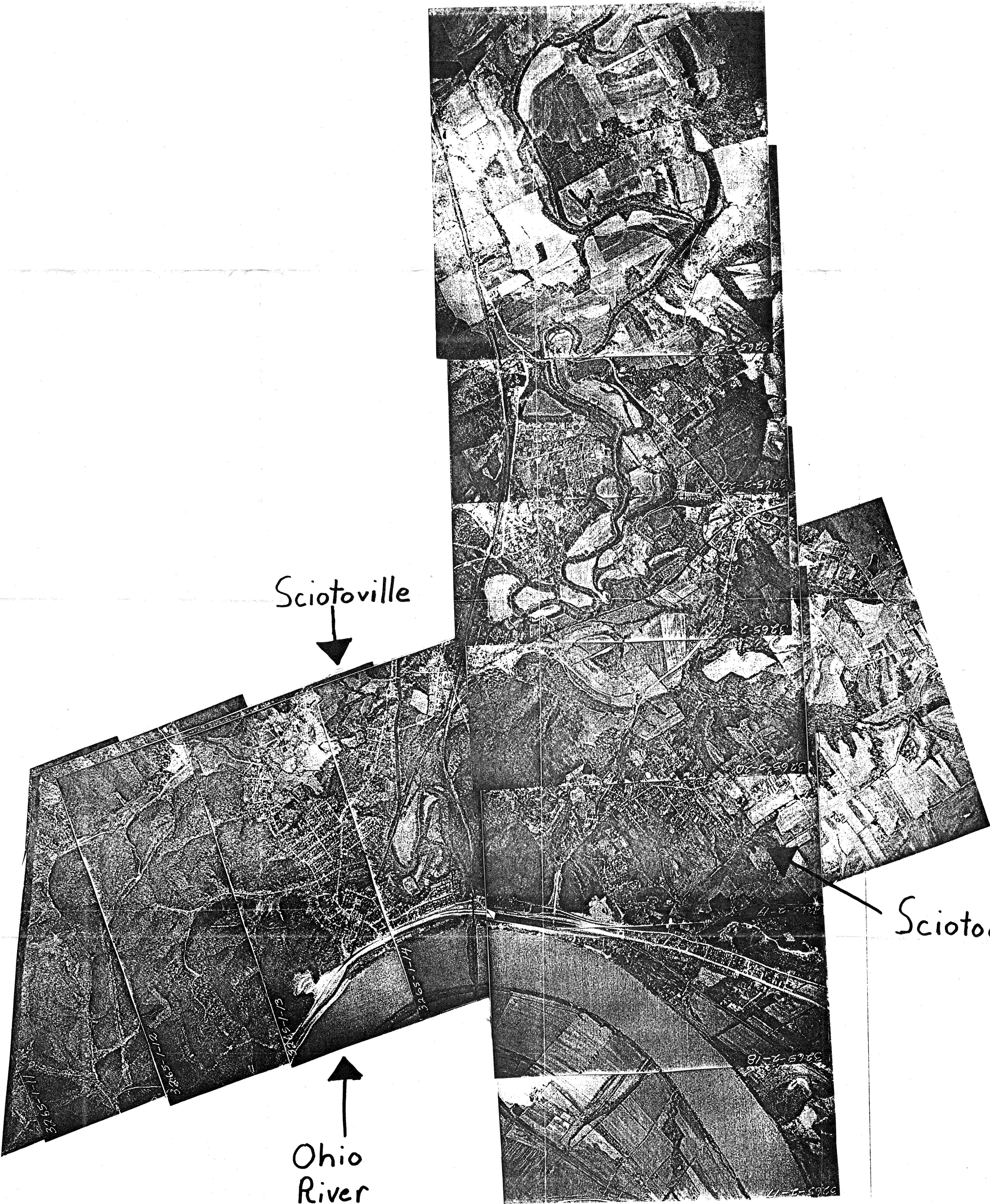
**G**



Minford →

Little Scioto River →

Railroad Tracks →




Scioto



Scioto Dale

Ohio  
River



Scioto  
River

Lucasville

Minford



3265-4-55

3265-4-51

3265-4-53

3265-4-52

3265-4-57

3265-4-50

3265-4-49

3265-4-48

3265-4-47

3265-4-46

3265-4-45

3265-4-44

3265-4-43



3265-4-42

3265-4-41

3265-4-40

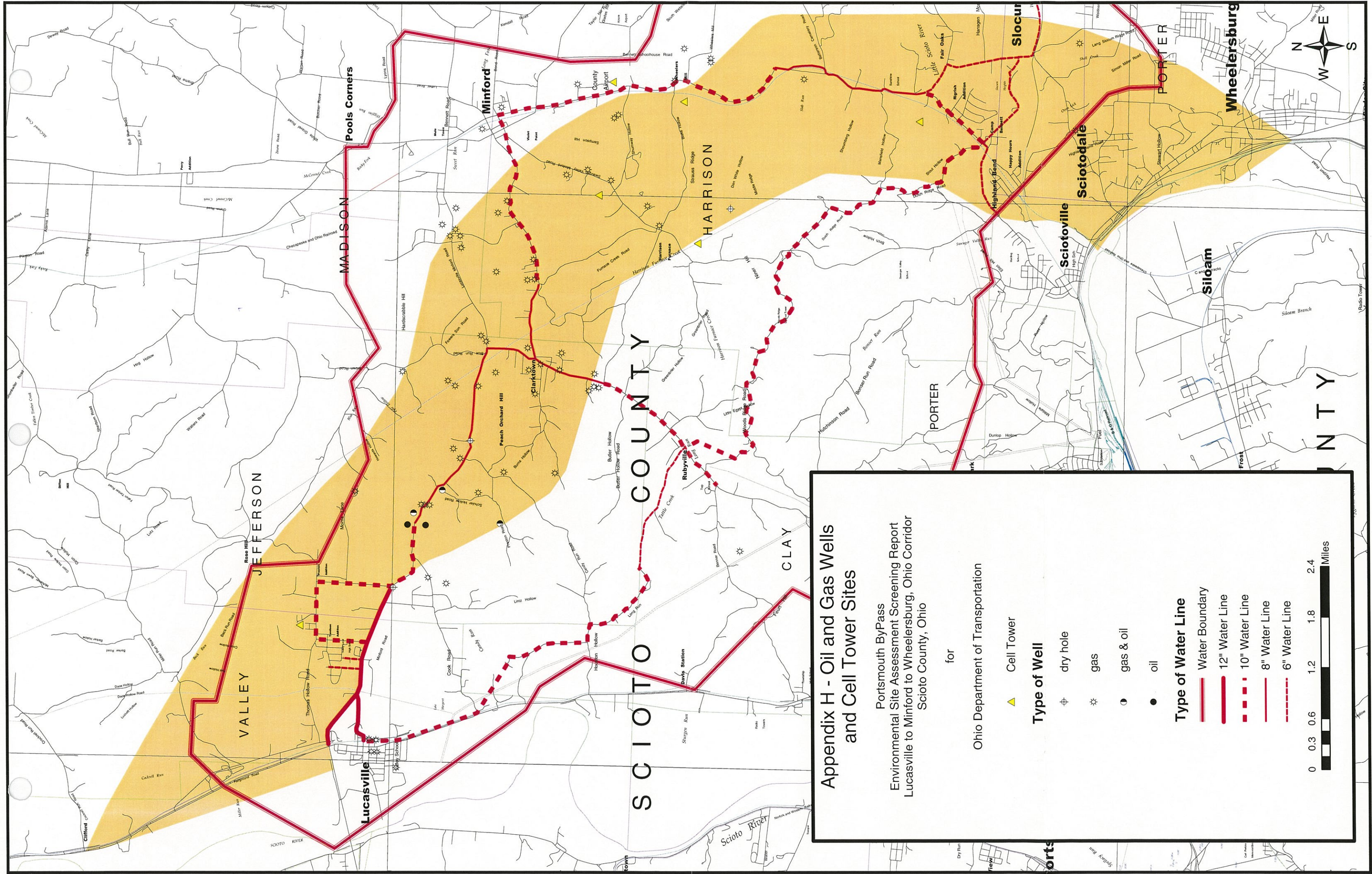
3265-4-39

3265-4-38



**H**





### Appendix H - Oil and Gas Wells and Cell Tower Sites

Portsmouth ByPass  
 Environmental Site Assessment Screening Report  
 Lucasville to Minford to Wheelersburg, Ohio Corridor  
 Scioto County, Ohio

for  
 Ohio Department of Transportation

**Type of Well**

- ⊕ dry hole
- ☼ gas
- gas & oil
- oil

**Type of Water Line**

- Water Boundary
- 12" Water Line
- - - 10" Water Line
- 8" Water Line
- - - 6" Water Line

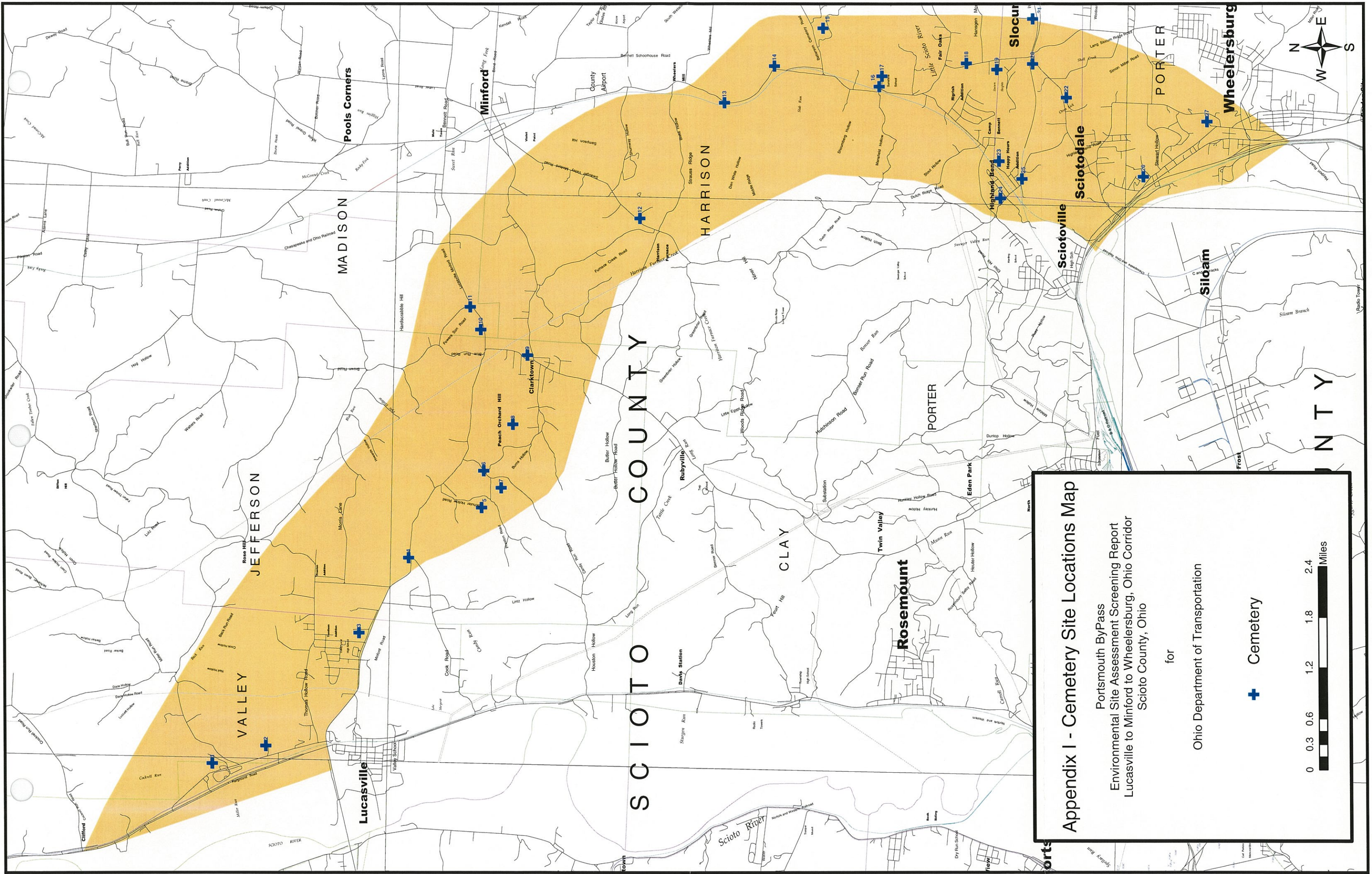
**Other Symbols:**

- ▲ Cell Tower

0 0.3 0.6 1.2 1.8 2.4 Miles







**Appendix I - Cemetery Site Locations Map**

Portsmouth ByPass  
 Environmental Site Assessment Screening Report  
 Lucasville to Minford to Wheelersburg, Ohio Corridor  
 Scioto County, Ohio

for  
 Ohio Department of Transportation

**+** Cemetery

0 0.3 0.6 1.2 1.8 2.4 Miles



**CEMETERIES ASSOCIATED WITH PORTSMOUTH BYPASS CORRIDOR**

<b>Map ID No.</b>	<b>7.5" Quadrangle and Date</b>	<b>Cemetery Name</b>	<b>Address/Location</b>
1	Wakefield 1986	Egbert Cemetery	Off Miller's Run Road in a clump of trees under the power line next to Miller's Run on the Charles Egbert farm, Section 19, Valley Township
2	Lucasville 1975	McConnell Farm Cemetery	East of Fairgrounds Road, 3/4 -mile north of Lucasville-Minford Road, Valley Township
3	Lucasville 1975	Jones Cemetery	Off Lucasville-Minford Road, 1/4 -mile east of Valley High School, Valley Township
4	New Boston 1975	Stony Hill/Flatwoods Cemetery	Off Lucasville-Minford Road, Jefferson Township
5	New Boston 1975	Unnamed Cemetery	Off Schuler Road at Preston Road, on and west of Willard Blanton farm house, Jefferson Township
6	New Boston 1975	Candy Run Cemetery	Off Candy Run Road, 1/2-mile south of Lucasville-Minford Road, Jefferson Township
7	New Boston 1975	Unnamed Cemetery	West of Candy Run Road just south of Preston Road, behind Earl White house, Jefferson Township
8	New Boston 1975	Unnamed Cemetery	Off Burns Hollow Road near the television tower at the top of Peach Orchard Hill, Jefferson Township
9	New Boston 1975	Munn Cemetery	Near the intersection of Blue Run Road and S.R. 139 on the top of the hill at Oertel's Corner, Clarktown, Jefferson Township
10	New Boston 1975	Munn Cemetery	Off Lucasville-Minford Road in a clump of trees 1/4-mile east of Blue Run Road, Madison Township
11	New Boston 1975	Glendale Cemetery	Off Lucasville-Minford Road at Flowers-Ison Road, Madison Township
12	New Boston 1975	Harrison furnace Cemetery	Off Swauger Valley Road, two miles south of Minford, Harrison Township
13	Minford 1990	Ketter Cemetery	On St. Rte. 335 1/2 -mile south of Wheelers Mill Road, Harrison Township
14	Minford 1990	Knore Cemetery	On St. Rte. 335 .6-mile north of Gamp's Lane/Batterson Cemetery road, Harrison Township
15	Minford 1990	Batterson Cemetery	On Gamp's Lane/Batterson Cemetery Road 1/2-mile east of S.R. 335, Harrison Township
16	Minford 1990	Stockham Cemetery	Off St. Rte. 335 at the end of Hall Road, Harrison Township
17	Minford 1990	Rigrish Cemetery	Off St. Rte. 335 at the end of a lane .2-mile north of Sunshine School, Harrison Township
18	Minford 1990	Barrett/Dixon Mill Cemetery	On Dixon Mill Road 1/4-mile south of tick Ridge Road, Harrison Township
19	Minford 1990	Schaffer/Schaffer Cemetery	Off Dixon Mill Road near the Porter Township line, Harrison Township
20	Minford 1990	Wait Cemetery	Just west of the intersection of St. rte. 140 and Dixon Mill Road at Slocum Station, Porter Township
21	Minford 1990	Turner Cemetery	North side of S.R. 140 1/2-mile east of Dixon Mill Road, Slocum station, Section 2, Porter Township
22	Minford 1990	Marshall Cemetery	On St. Rte. 140 1/2-mile west of Slocum Station, Porter Township
23	Minford 1990	Highland Bend Cemetery No. 2	At the end of Labold Avenue, Highland Bend, Porter Township

24	Minford 1990	Highland Bend Cemetery No. 3	Off Pershing Avenue on the Vallee Burke Property just across the Porter Township line, Portsmouth
25	Minford 1990	Highland Bend Cemetery No. 1	North of Highland Bend Road just south of the railroad tracks, Porter Township
26	Wheelersburg 1985	Rawley/Riverview/Rowley Cemetery	North of old U.S. 52 between Hastings Hill Road and Egbert Road, Section 9, Porter Township
27	Wheelersburg 1985	Wheelersburg Cemetery	On hill between old U.S. 52 and Shela Boulevard, section 15, Porter Township

**J**



## **EDR Environmental Atlas™**

**EDR - Area/Corridor Study  
Portsmouth Bypass  
Scioto, OH**

**August 22, 2001**

**Inquiry number 670519.2s**

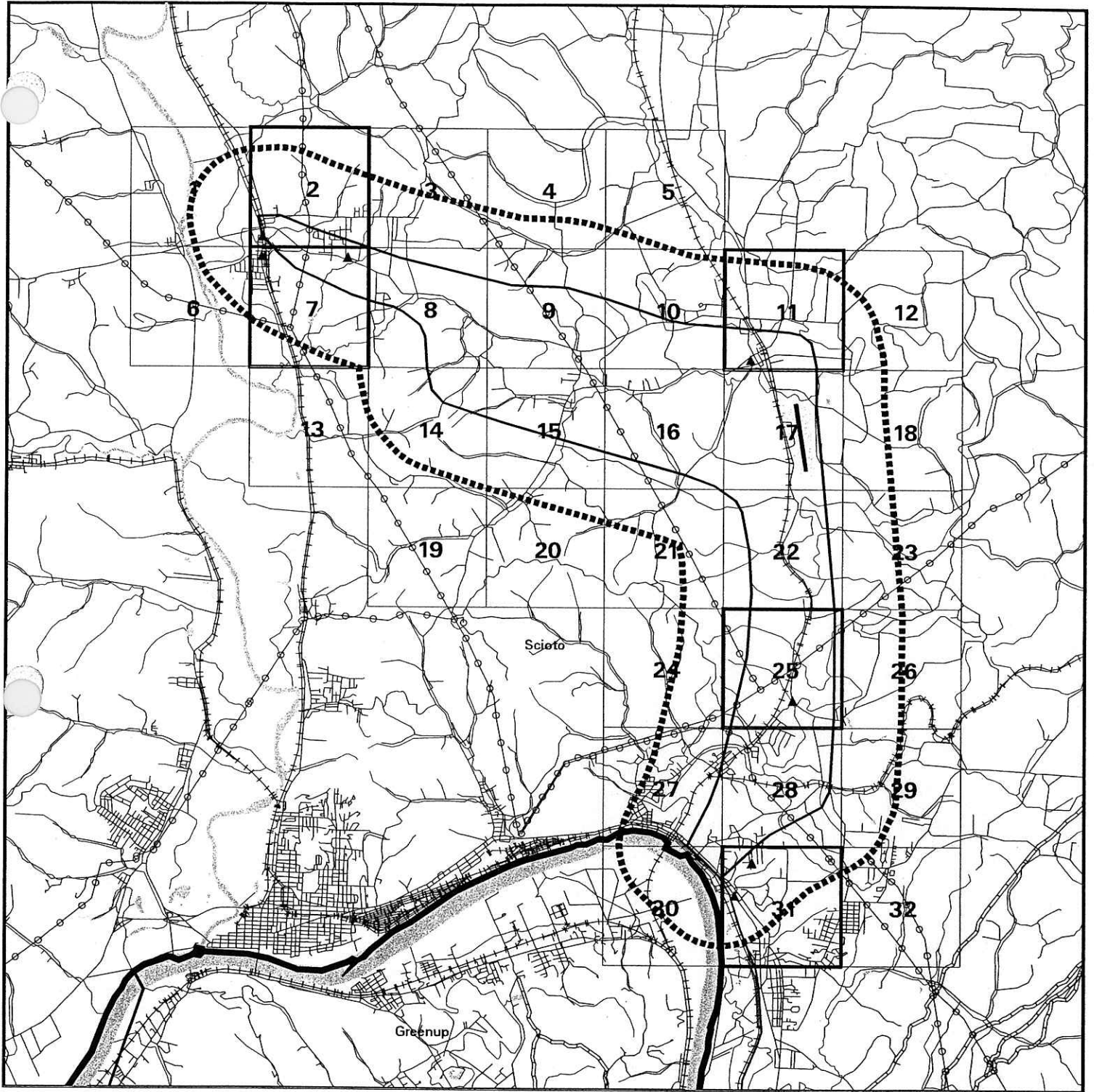
## ***The Source* For Environmental Risk Management Data**

3530 Post Road  
Southport, Connecticut 06490

### **Nationwide Customer Service**

Telephone: 1-800-352-0050  
Fax: 1-800-231-6802  
Internet: [www.edrnet.com](http://www.edrnet.com)

# Key Map



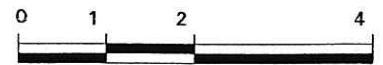
**EDR** Environmental Data Resources, Inc.  
1-800-352 0050

EDR – Area/Corridor Study

## Portsmouth Bypass

### Legend

- |               |                |             |                 |                     |
|---------------|----------------|-------------|-----------------|---------------------|
| Roads         | Waterways      | Powerlines  | Superfund Sites | Listed Sites        |
| Major Roads   | Railroads      | Pipelines   | Water           | Sensitive Receptors |
| Contour Lines | Study Boundary | Fault Lines |                 |                     |



Scale in Miles

MAP FINDINGS SUMMARY

<u>Database</u>	<u>Total Plotted</u>
 <b><u>FEDERAL ASTM STANDARD</u></b>	
NPL	0
Proposed NPL	0
CERCLIS	0
CERC-NFRAP	0
CORRACTS	0
RCRIS-TSD	0
RCRIS Lg. Quan. Gen.	1
RCRIS Sm. Quan. Gen.	1
ERNS	0
 <b><u>STATE ASTM STANDARD</u></b>	
State Haz. Waste	0
State Landfill	0
LUST	3
UST	4
 <b><u>FEDERAL ASTM SUPPLEMENTAL</u></b>	
CONSENT	0
ROD	0
Delisted NPL	0
FINDS	2
HMIRS	0
MLTS	0
MINES	0
NPL Liens	0
PADS	0
RAATS	0
TRIS	0
TSCA	0
FTTS	0
 <b><u>STATE OR LOCAL ASTM SUPPLEMENTAL</u></b>	
OH Spills	1
DERR	0
 <b><u>EDR PROPRIETARY DATABASES</u></b>	
Coal Gas	0

\* Sites may be listed in more than one database



## EXECUTIVE SUMMARY

A search of available environmental records was conducted by Environmental Data Resources, Inc. (EDR).

Unmapped (orphan) sites are not considered in the foregoing analysis.

### Search Results:

The Map ID column refers to the Map ID-Focus Map(s) of the listed site.

Sites listed in ***bold italics*** are in multiple databases.

**UST:**Registered Underground Storage Tanks. UST's are regulated under Subtitle I of the Resource Conservation and Recovery Act (RCRA) and must be registered with the state department responsible for administering the UST program. Available information varies by state program.

A review of the UST list, as provided by EDR, and dated 05/09/2001 has revealed that there are 4 UST sites within the searched area.

<u>Site</u>	<u>Address</u>	<u>Map ID</u>
<b><i>CHABOTS #22</i></b>	<b><i>US RT 23 &amp; MAIN ST</i></b>	<b><i>2-7</i></b>
<b><i>CHABOTS #21</i></b>	<b><i>299 INDIAN DRIVE</i></b>	<b><i>3-7</i></b>
<b><i>MINFORD BUS GARAGE</i></b>	<b><i>FALCON DR</i></b>	<b><i>4-11</i></b>
<b><i>CHABOTS #3</i></b>	<b><i>4307 OHIO RIVER RD</i></b>	<b><i>7-31</i></b>

**RCRIS Sm. Quan. Gen.:**Resource Conservation and Recovery Information System. RCRIS includes selective information on sites which generate, transport, store, treat and/or dispose of hazardous waste as defined by the Resource Conservation and Recovery Act (RCRA).

A review of the RCRIS-SQG list, as provided by EDR, and dated 06/21/2000 has revealed that there is 1 RCRIS-SQG site within the searched area.

<u>Site</u>	<u>Address</u>	<u>Map ID</u>
<b><i>ASHLAND BRANDED MKT 495 030</i></b>	<b><i>7529 CANTERBURY RD</i></b>	<b><i>6-31</i></b>

**RCRIS Lg. Quan. Gen.:**Resource Conservation and Recovery Information System. RCRIS includes selective information on sites which generate, transport, store, treat and/or dispose of hazardous waste as defined by the Resource Conservation and Recovery Act (RCRA).

A review of the RCRIS-LQG list, as provided by EDR, and dated 06/21/2000 has revealed that there is 1 RCRIS-LQG site within the searched area.

<u>Site</u>	<u>Address</u>	<u>Map ID</u>
<b><i>BP OIL CO</i></b>	<b><i>MAIN AND VINE</i></b> <b><i>(WEST OF US 23)</i></b> <b><i>(NOT IN STUDY AREA)</i></b>	<b><i>1-2</i></b>

## EXECUTIVE SUMMARY

**FINDS:** Facility Index System. FINDS contains both facility information and 'pointers' to other sources that contain more detail. EDR includes the following FINDS databases in this report: PCS (Permit Compliance System), AIRS (Aerometric Information Retrieval System), DOCKET (Enforcement Docket used to manage and track information on civil judicial enforcement cases for all environmental statutes), FURS (Federal Underground Injection Control), C-DOCKET (Criminal Docket System used to track criminal enforcement actions for all environmental statutes), FFIS (Federal Facilities Information System), STATE (State Environmental Laws and Statutes), and PADS (PCB Activity Data System).

A review of the FINDS list, as provided by EDR, and dated 07/07/2000 has revealed that there are 2 FINDS sites within the searched area.

<u>Site</u>	<u>Address</u>	<u>Map ID</u>
<i>BP OIL CO</i> <i>ASHLAND BRANDED MKT 495 030</i>	<i>MAIN AND VINE</i> <i>7529 CANTERBURY RD</i>	<i>1-2</i> <i>6-31</i>

**OH Spills:** All reported incidents, spills or releases to the environment.

A review of the OH Spills list, as provided by EDR, has revealed that there is 1 OH Spills site within the searched area.

<u>Site</u>	<u>Address</u>	<u>Map ID</u>
Not reported	DICKSON MILL RD / RT 335	5-25

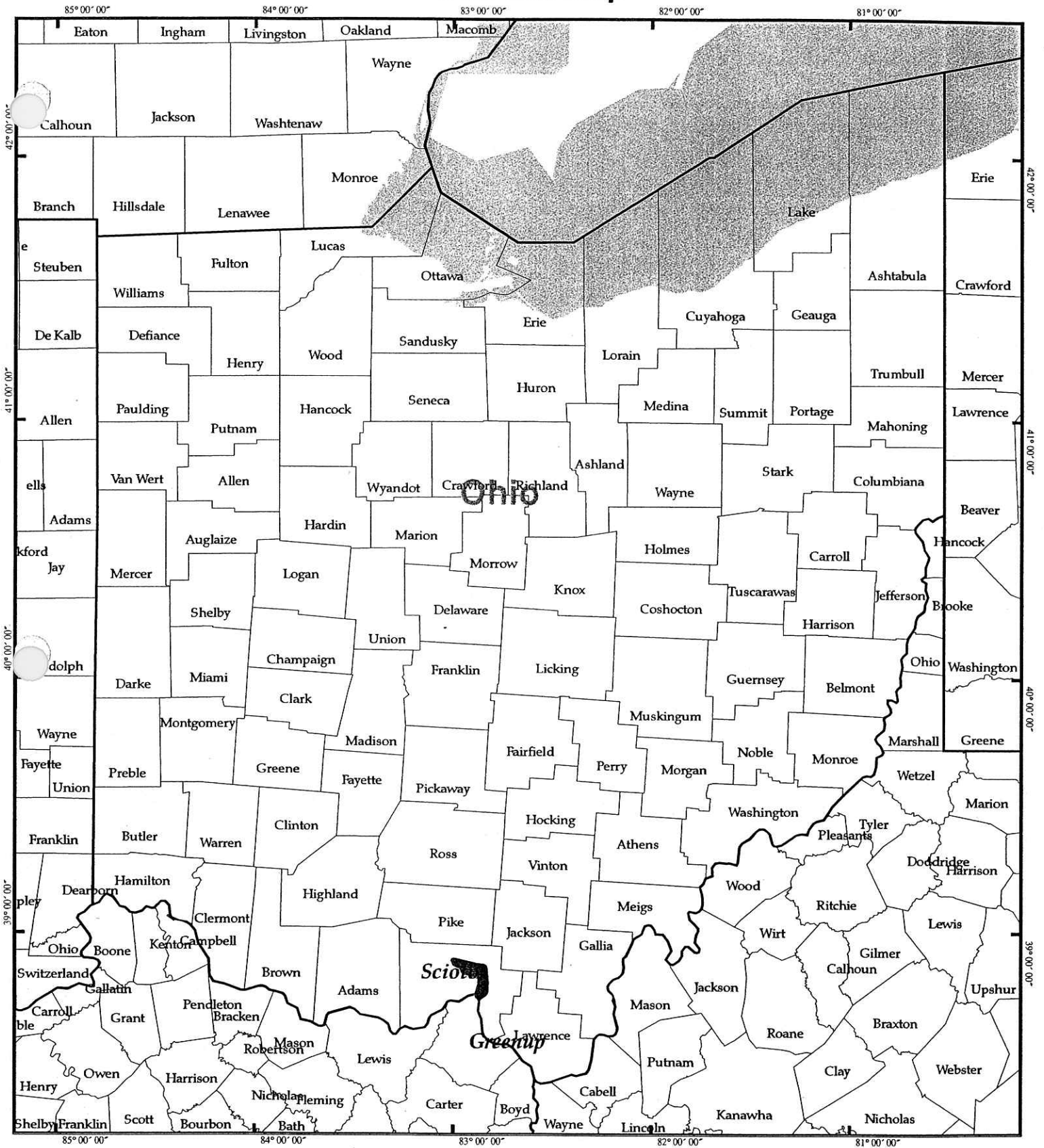
## EXECUTIVE SUMMARY

Please refer to the end of the findings report for unmapped orphan sites due to poor or inadequate address information.

**Section 1**

**Overview and Key Map**

# Overview Map



## EDR - Area/Corridor Study

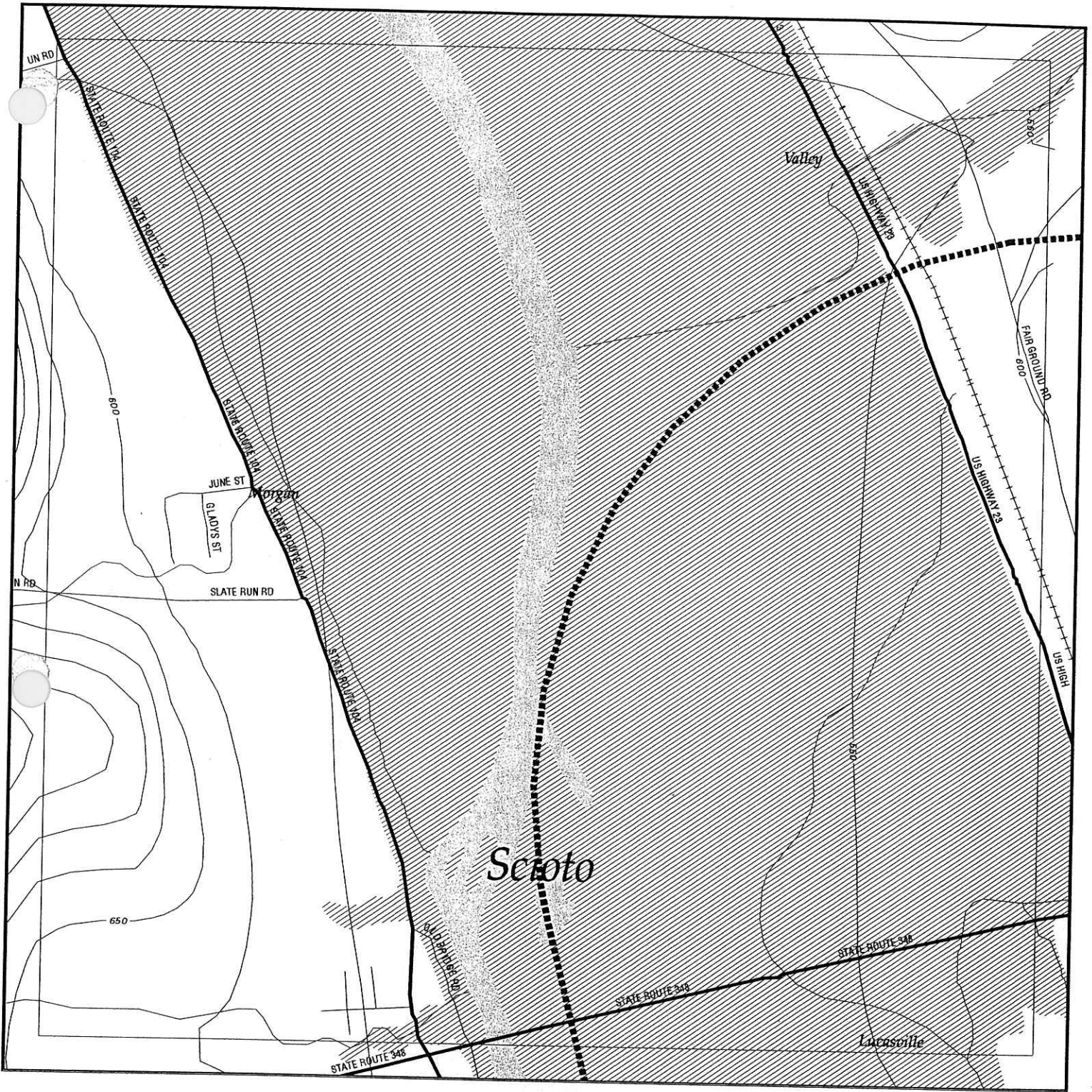
## Portsmouth Bypass



**Section 2**

**Focus Maps and  
Findings**

# Focus Map 1



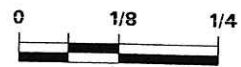
**EDR** Environmental  
Data  
Resources, Inc.  
1-800-352 0650

EDR - Area/Corridor Study

## Portsmouth Bypass

### Legend

- |               |                    |             |                 |                     |
|---------------|--------------------|-------------|-----------------|---------------------|
| Roads         | Waterways          | Powerlines  | Superfund Sites | Listed Sites        |
| Major Roads   | Railroads          | Pipelines   | Water           | Sensitive Receptors |
| Contour Lines | Study Boundary     | Fault Lines |                 |                     |
|               | 100-Yr Flood Zones |             |                 |                     |



Scale in Miles

City	EDR ID	Site Name	Site Address	Zip	Database(s)	Facility ID
CLIFFORD	S104260228	NORFOLK & WESTERN	HWY 23 N	45648	LUST	
LUCASVILLE	1000302764	THOMPSON WASTE OIL	RT 1	45648	RCRIS-SQG, FINDS	
LUCASVILLE	S104270035	CLAUSING MUFFLER & RADIATOR	RT 1 SR 139	45648	LUST	
LUCASVILLE	U003727846	PIT STOP	10938 SR 104	45648	LUST	73002569
LUCASVILLE	1000256534	REFINERS TRANSPORT & TERMINAL CORP	RT 2	45648	RCRIS-SQG, FINDS	
LUCASVILLE	U000895454	OHIO STATE HIGHWAY PATROL POST	RT 2	45648	LUST	73000108
LUCASVILLE	S104270046	UNKNOWN	RT 23	45648	LUST	
LUCASVILLE	U000895501	JEFFERSON TOWNSHIP GARAGE	RT 4	45648	LUST	73007857
LUCASVILLE	U000895465	PIT STOP	RT 6 Y	45648	LUST, UST	73000207
LUCASVILLE	S104260204	EDGEWOOD MANOR	BEAR CREEK RD RT 104	45648	LUST	
LUCASVILLE	1000309280	M AND J WELDING AND MACHINE INC	FAIRGROUND RD	45648	RCRIS-SQG, FINDS	
LUCASVILLE	1001493731	HOLT COMPANY OF OHIO	9157 US RT 23	45648	RCRIS-SQG, FINDS	
LUCASVILLE	S104260298	MONTGEMERY CONSTRUCTION INC.	10241 US RT 23	45648	LUST	
LUCASVILLE	S104260308	VALLEY LOCAL SCHOOL DISTRICT	ST RT 728	45648	LUST	
LUCASVILLE	S104260330	SCIOTO COUNTY GARAGE	ST RT 728	45648	LUST	
LUCASVILLE	S104778853	ODOT SCIOTO COUNTY MAINT GARAGE	US RT 23	45648	LUST	
LUCASVILLE	S104778860	ARRICK'S PENNZOIL	7748 ST RT 139	45648	LUST	
LUCASVILLE	U000895477	CERTIFIED OIL CO. #346	ST RT 23	45648	LUST, UST	73002555
LUCASVILLE	U002159354	BRIAR PATCH INC.	11141 ST RT 104	45648	LUST, UST	73002131
LUCASVILLE	U003131386	SHOEMAKER'S BP SERVICE	10863 ST RT 23	45648	LUST, UST	73000206
LUCASVILLE	S104260313	C & V MARKET	11893 SLATE RUN RD <i>WEST OF S.W. Hwy</i>	45648	LUST	
LUCASVILLE	1001489456	SCIOTO COUNTY ENGINEERS DEPT	56 STATE ROUTE 728	45648	RCRIS-SQG, FINDS	

SEE FOCUS MAP 7



DETAILED ORPHAN LISTING

Site	Database(s)	EDR ID Number EPA ID Number
<b>NORFOLK &amp; WESTERN</b> <b>HWY 23 N</b> <b>CLIFFORD, OH 45648</b>	LUST	S104260228 N/A
LUST: Owner: NORFOLK & WESTERN Facility Status: Inactive LTF Status: 1 SUS/CON from regulated UST Release Number: 73009989-N00001 Owner Address: HWY 23 N CLIFFORD, OH 45648 FR Status: No Further Action letter issued Old Facility Id: 0 Former Lust Release Number: 731104400		
<b>THOMPSON WASTE OIL</b> <b>RT 1</b> <b>LUCASVILLE, OH 45648</b>	RCRIS-SQG FINDS	1000302764 OHT400013058
RCRIS: Owner: ROBERT THOMPSON (312) 555-1212  Contact: ROBERT THOMPSON (614) 259-4941  Record Date: 12/05/1980 Classification: Hazardous Waste Transporter Used Oil Recyc: No  Violation Status: No violations found		
FINDS: Other Pertinent Environmental Activity Identified at Site: RCRIS		
<b>CLAUSING MUFFLER &amp; RADIATOR</b> <b>RT 1 SR 139</b> <b>LUCASVILLE, OH 45648</b>	LUST	S104270035 N/A
LUST: Owner: CLAUSING MUFFLER & RADIATOR Facility Status: Inactive LTF Status: 6 Closure of regulated UST Release Number: 73009990-N00001 Owner Address: RT 1 SR 139 LUCASVILLE, OH 45648 FR Status: No Further Action letter issued Old Facility Id: 0 Former Lust Release Number: 731124400		
<b>PIT STOP</b> <b>10938 SR 104</b> <b>LUCASVILLE, OH 45648</b>	UST	U003727846 N/A

DETAILED ORPHAN LISTING

Site	Database(s)	EDR ID Number	EPA ID Number
------	-------------	---------------	---------------

PIT STOP (Continued)

U003727846

UST:

Facility ID:	73002569	Tank ID:	T00001
Owner:	SPEEDEE CENTERS SOUTH INC.		
Owner Address:	602 UNION ST PORTSMOUTH, OH 45662		
Capacity:	10000	Tank Status:	CIU
Install Date:	03/01/1986		
Content:	Gasoline		
Tank Type:	Bare Steel		
Facility ID:	73002569	Tank ID:	T00002
Owner:	SPEEDEE CENTERS SOUTH INC.		
Owner Address:	602 UNION ST PORTSMOUTH, OH 45662		
Capacity:	4000	Tank Status:	CIU
Install Date:	03/01/1986		
Content:	Gasoline		
Tank Type:	Cathodically Protected Steel;		
Facility ID:	73002569	Tank ID:	T00003
Owner:	SPEEDEE CENTERS SOUTH INC.		
Owner Address:	602 UNION ST PORTSMOUTH, OH 45662		
Capacity:	1000	Tank Status:	CIU
Install Date:	11/15/1999		
Content:	Kerosene		
Tank Type:	Bare Steel		

**REFINERS TRANSPORT & TERMINAL CORP**  
**RT 2**  
**LUCASVILLE, OH 45648**

**RCRIS-SQG 1000256534**  
**FINDS OHT400013124**

RCRIS:

Owner: NAME NOT REPORTED  
 (312) 555-1212

Contact: KEN BOGGS  
 (614) 456-6718

Record Date: 12/12/1980  
 Classification: Not reported  
 Used Oil Recyc: No

Violation Status: No violations found

FINDS:

Other Pertinent Environmental Activity Identified at Site:  
 RCRIS

**OHIO STATE HIGHWAY PATROL POST**  
**RT 2**  
**LUCASVILLE, OH 45648**

**UST U000895454**  
**N/A**

DETAILED ORPHAN LISTING

Site	Database(s)	EDR ID Number EPA ID Number
OHIO STATE HIGHWAY PATROL POST (Continued)		U000895454
UST: Facility ID: 73000108 Tank ID: T00001 Owner: OHIO STATE HIGHWAY PATROL Owner Address: PO BOX 182074 COLUMBUS, OH 0 Capacity: 2000 Tank Status: CIU Install Date: 06/01/1991 Content: Gasoline Tank Type: Fiberglass Reinforced Plastic		
UNKNOWN RT 23 LUCASVILLE, OH 45648	LUST	S104270046 N/A
LUST: Owner: UNKNOWN Facility Status: Active LTF Status: 1 SUS/CON from regulated UST Release Number: 73009998-N00001 Owner Address: RT 23 LUCASVILLE, OH 45648 FR Status: A possible incident is reported Old Facility Id: 0 Former LUST Release Number: 732115500		
JEFFERSON TOWNSHIP GARAGE RT 4 LUCASVILLE, OH 45648	UST	U000895501 N/A
UST: Facility ID: 73007857 Tank ID: T00001 Owner: JEFFERSON TOWNSHIP TRUSTEES Owner Address: RT 2 LUCASVILLE, OH 45648 Capacity: 500 Tank Status: TCL Install Date: 01/01/1974 Content: Gasoline Tank Type: Steel Facility ID: 73007857 Tank ID: T00002 Owner: JEFFERSON TOWNSHIP TRUSTEES Owner Address: RT 2 LUCASVILLE, OH 45648 Capacity: 500 Tank Status: TCL Install Date: 01/01/1974 Content: Diesel Tank Type: Steel		
PIT STOP RT 6 Y LUCASVILLE, OH 45648	LUST UST	U000895465 N/A

DETAILED ORPHAN LISTING

Site	Database(s)	EDR ID Number EPA ID Number
------	-------------	--------------------------------

PIT STOP (Continued)

U000895465

LUST:

Owner: JAMES H. MCELHANEY, M.D.  
 Facility Status: Active  
 LTF Status: 6 Closure of regulated UST  
 Release Number: 73000207-N00001  
 Owner Address: PO BOX 11  
 PORTSMOUTH, OH 45662  
 FR Status: Deficiency  
 Old Facility Id: 730207  
 Former Lust Release Number: 738046600

UST:

Facility ID:	73000207	Tank ID:	T00002
Owner:	JAMES H. MCELHANEY, M.D.		
Owner Address:	PO BOX 11 PORTSMOUTH, OH 45662		
Capacity:	10000	Tank Status:	CIU
Install Date:	09/01/1984		
Content:	Gasoline		
Tank Type:	Polyethylene Jacket;Excavation Liner		
Facility ID:	73000207	Tank ID:	T00003
Owner:	JAMES H. MCELHANEY, M.D.		
Owner Address:	PO BOX 11 PORTSMOUTH, OH 45662		
Capacity:	1000	Tank Status:	CIU
Install Date:	09/01/1984		
Content:	Kerosene		
Tank Type:	Polyethylene Jacket;Excavation Liner		

EDGEWOOD MANOR  
 BEAR CREEK RD RT 104  
 LUCASVILLE, OH 45648

LUST S104260204  
 N/A

LUST:

Owner: EDGEWOOD MANOR  
 Facility Status: Inactive  
 LTF Status: 1 SUS/CON from regulated UST  
 Release Number: 73009974-N00001  
 Owner Address: BEAR CREEK RD RT 104  
 LUCASVILLE, OH 45648  
 FR Status: No Further Action letter issued  
 Old Facility Id: 0  
 Former Lust Release Number: 730051500

M AND J WELDING AND MACHINE INC  
 FAIRGROUND RD  
 LUCASVILLE, OH 45648

RCRIS-SQG 1000309280  
 FINDS OHD080960776

DETAILED ORPHAN LISTING

Site	Database(s)	EPA ID Number	EDR ID Number
------	-------------	---------------	---------------

M AND J WELDING AND MACHINE INC (Continued)

1000309280

RCRIS:

Owner: M AND J WELDING AND MACH  
(312) 555-1212

Contact: RAYMOND BALZER  
(614) 259-6444

Record Date: 07/18/1986  
Classification: Small Quantity Generator  
Used Oil Recyc: No

Violation Status: Violations exist

Regulation Violated: Not reported  
Area of Violation: Generator-All Requirements  
Date Violation Determined: 03/31/1994  
Priority of Violation: Low  
Schedule Date to Achieve Compliance: Not reported  
Actual Date Achieved Compliance: 05/04/1994

Enforcement Action: Written Informal  
Enforcement Action Date: 04/18/1994  
Proposed Monetary Penalty: Not reported  
Final Monetary Penalty: Not reported

Regulation Violated: Not reported  
Area of Violation: Generator-All Requirements  
Date Violation Determined: 10/27/1994  
Priority of Violation: Low  
Schedule Date to Achieve Compliance: Not reported  
Actual Date Achieved Compliance: 01/19/1995

Enforcement Action: Written Informal  
Enforcement Action Date: 12/13/1994  
Proposed Monetary Penalty: Not reported  
Final Monetary Penalty: Not reported

Regulation Violated: Not reported  
Area of Violation: Generator-All Requirements  
Date Violation Determined: 10/27/1994  
Priority of Violation: Low  
Schedule Date to Achieve Compliance: Not reported  
Actual Date Achieved Compliance: 01/19/1995

Enforcement Action: Written Informal  
Enforcement Action Date: 12/13/1994  
Proposed Monetary Penalty: Not reported  
Final Monetary Penalty: Not reported

Regulation Violated: Not reported  
Area of Violation: Generator-All Requirements  
Date Violation Determined: 10/27/1994  
Priority of Violation: Low  
Schedule Date to Achieve Compliance: Not reported  
Actual Date Achieved Compliance: 01/19/1995

Enforcement Action: Written Informal  
Enforcement Action Date: 12/13/1994  
Proposed Monetary Penalty: Not reported  
Final Monetary Penalty: Not reported

Regulation Violated: Not reported

DETAILED ORPHAN LISTING

Site	Database(s)	EDR ID Number EPA ID Number
M AND J WELDING AND MACHINE INC. (Continued)		100309280
Area of Violation: Generator-Land Ban Requirements Date Violation Determined: 10/27/1994 Priority of Violation: Low Schedule Date to Achieve Compliance: Not reported Actual Date Achieved Compliance: 01/19/1995		
Enforcement Action: Written Informal Enforcement Action Date: 12/13/1994 Proposed Monetary Penalty: Not reported Final Monetary Penalty: Not reported		
Regulation Violated: Not reported Area of Violation: Generator-All Requirements Date Violation Determined: 10/27/1994 Priority of Violation: Low Schedule Date to Achieve Compliance: Not reported Actual Date Achieved Compliance: 01/19/1995		
Enforcement Action: Written Informal Enforcement Action Date: 12/13/1994 Proposed Monetary Penalty: Not reported Final Monetary Penalty: Not reported		
Regulation Violated: Not reported Area of Violation: Generator-All Requirements Date Violation Determined: 10/27/1994 Priority of Violation: Low Schedule Date to Achieve Compliance: Not reported Actual Date Achieved Compliance: 01/19/1995		
Enforcement Action: Written Informal Enforcement Action Date: 12/13/1994 Proposed Monetary Penalty: Not reported Final Monetary Penalty: Not reported		
Regulation Violated: Not reported Area of Violation: Generator-All Requirements Date Violation Determined: 10/27/1994 Priority of Violation: Low Schedule Date to Achieve Compliance: Not reported Actual Date Achieved Compliance: 12/13/1994		
Enforcement Action: Written Informal Enforcement Action Date: 12/13/1994 Proposed Monetary Penalty: Not reported Final Monetary Penalty: Not reported		
Regulation Violated: Not reported Area of Violation: Generator-All Requirements Date Violation Determined: 10/27/1994 Priority of Violation: Low Schedule Date to Achieve Compliance: Not reported Actual Date Achieved Compliance: 01/19/1995		
Enforcement Action: Written Informal Enforcement Action Date: 12/13/1994 Proposed Monetary Penalty: Not reported Final Monetary Penalty: Not reported		
Regulation Violated: Not reported Area of Violation: Generator-All Requirements Date Violation Determined: 10/27/1994		

DETAILED ORPHAN LISTING

Site \_\_\_\_\_ Database(s) \_\_\_\_\_ EDR ID Number  
 \_\_\_\_\_ EPA ID Number \_\_\_\_\_

M AND J WELDING AND MACHINE INC (Continued)

1000309280

Priority of Violation: Low  
 Schedule Date to Achieve Compliance: Not reported  
 Actual Date Achieved Compliance: 01/19/1995  
 Enforcement Action: Written Informal  
 Enforcement Action Date: 12/13/1994  
 Proposed Monetary Penalty: Not reported  
 Final Monetary Penalty: Not reported

There are 10 violation record(s) reported at this site:

<u>Evaluation</u>	<u>Area of Violation</u>	<u>Date of Compliance</u>
Compliance Evaluation Inspection (CEI)	Generator-All Requirements	01/19/1995
	Generator-All Requirements	01/19/1995
	Generator-All Requirements	01/19/1995
	Generator-Land Ban Requirements	01/19/1995
	Generator-All Requirements	01/19/1995
	Generator-All Requirements	01/19/1995
	Generator-All Requirements	12/13/1994
	Generator-All Requirements	01/19/1995
	Generator-All Requirements	01/19/1995
	Generator-All Requirements	05/04/1994
Compliance Evaluation Inspection (CEI)		

**FINDS:**

Other Pertinent Environmental Activity Identified at Site:  
 RCRIS

**HOLT COMPANY OF OHIO**  
 9157 US RT 23  
 LUCASVILLE, OH 45648

**RCRIS-SQG** 1001493731  
**FINDS** OHD981774748

**RCRIS:**

Owner: HOLT REALTY CORPORATION  
 (614) 878-2287  
 Contact: HOWARD SELLS  
 (614) 259-2350  
 Record Date: 12/14/1995  
 Classification: Conditionally Exempt Small Quantity Generator  
 Used Oil Recyc: No  
 Violation Status: No violations found

**FINDS:**

Other Pertinent Environmental Activity Identified at Site:  
 RCRIS

**MONTGMEY CONSTRUCTION INC.**  
 10241 US RT 23  
 LUCASVILLE, OH 45648

**LUST** S104260298  
 N/A

DETAILED ORPHAN LISTING

Site	Database(s)	EDR ID Number EPA ID Number
MONTGMERY CONSTRUCTION INC. (Continued)		S104260298
LUST:		
Owner: KEVIN MONTGOMERY Facility Status: Active LTF Status: 6 Closure of regulated UST Release Number: 73002526-N00001 Owner Address: PO BX 593 LUCASVILLE, OH 45648 FR Status: A possible incident is reported Old Facility Id: 732526 Former Lust Release Number: 735024600		
<b>VALLEY LOCAL SCHOOL DISTRICT</b> ST RT 728 LUCASVILLE, OH 45648	LUST	S104260308 N/A
LUST:		
Owner: VALLEY LOCAL SCHOOL DISTRICT Facility Status: Inactive LTF Status: 6 Closure of regulated UST Release Number: 73009115-N00001 Owner Address: PO BOX 888 LUCASVILLE, OH 45648 FR Status: No Further Action letter issued Old Facility Id: 739115 Former Lust Release Number: 736043800		
<b>SCIOTO COUNTY GARAGE</b> ST RT 728 LUCASVILLE, OH 45648	LUST	S104260330 N/A
LUST:		
Owner: SCIOTO COUNTY COMMISSIONERS Facility Status: Inactive LTF Status: 6 Closure of regulated UST Release Number: 73000107-N00001 Owner Address: 602 7TH ST PORTSMOUTH, OH 45662 FR Status: No Further Action letter issued Old Facility Id: 730107 Former Lust Release Number: 738046500		
<b>ODOT SCIOTO COUNTY MAINT GARAGE</b> US RT 23 LUCASVILLE, OH 45648	LUST	S104778853 N/A
LUST:		
Owner: OHIO DEPT. OF TRANSPORTATION Facility Status: Inactive LTF Status: 1 SUS/CON from regulated UST Release Number: 73000082-N00001 Owner Address: 1980 WEST BROAD STREET COLUMBUS, OH 43223 FR Status: No Further Action letter issued Old Facility Id: 730082 Former Lust Release Number: 730282300		



DETAILED ORPHAN LISTING

Site	Database(s)	EDR ID Number EPA ID Number
<b>ARRICK'S PENNZOIL</b> 7748 ST RT 139 LUCASVILLE, OH 45648	LUST	S104778860 N/A

LUST:

Owner: RALPH ARRICK  
 Facility Status: Inactive  
 LTF Status: 1 SUS/CON from regulated UST  
 Release Number: 73000166-N00001  
 Owner Address: 178 BURNS RD  
 LUCASVILLE, OH 45648  
 FR Status: No Further Action letter issued  
 Old Facility Id: 730166  
 Former Lust Release Number: 737073500

Owner: RALPH ARRICK  
 Facility Status: Inactive  
 LTF Status: 1 SUS/CON from regulated UST  
 Release Number: 73000166-N00002  
 Owner Address: 178 BURNS RD  
 LUCASVILLE, OH 45648  
 FR Status: No Further Action letter issued  
 Old Facility Id: 730166  
 Former Lust Release Number: 0

<b>CERTIFIED OIL CO. #346</b> ST RT 23 LUCASVILLE, OH 45648	LUST UST	U000895477 N/A
---	-------------	-------------------

LUST:

Owner: CURTIS J. COE  
 Facility Status: Active  
 LTF Status: 1 SUS/CON from regulated UST  
 Release Number: 73002555-N00001  
 Owner Address: 949 KING AVE  
 COLUMBUS, OH 43212  
 FR Status: Site Assessment Submitted  
 Old Facility Id: 732555  
 Former Lust Release Number: 734137500

UST:

Facility ID:	73002555	Tank ID:	T00001
Owner:	CERTIFIED OIL CO.		
Owner Address:	949 KING AVE COLUMBUS, OH 43212		
Capacity:	8000	Tank Status:	CIU
Install Date:	01/01/1972		
Content:	Gasohol		
Tank Type:	Steel;Cathodically Protected Steel		

DETAILED ORPHAN LISTING

Site	Database(s)	EDR ID Number	EPA ID Number
------	-------------	---------------	---------------

CERTIFIED OIL CO. #346 (Continued)

U000895477

Facility ID:	73002555	Tank ID:	T00002
Owner:	CERTIFIED OIL CO.		
Owner Address:	949 KING AVE COLUMBUS, OH 43212		
Capacity:	8000	Tank Status:	CIU
Install Date:	01/01/1972		
Content:	Gasohol		
Tank Type:	Steel;Cathodically Protected Steel		
Facility ID:	73002555	Tank ID:	T00004
Owner:	CERTIFIED OIL CO.		
Owner Address:	949 KING AVE COLUMBUS, OH 43212		
Capacity:	8000	Tank Status:	CIU
Install Date:	01/01/1972		
Content:	Diesel		
Tank Type:	Steel;Cathodically Protected Steel		
Facility ID:	73002555	Tank ID:	T00005
Owner:	CERTIFIED OIL CO.		
Owner Address:	949 KING AVE COLUMBUS, OH 43212		
Capacity:	4000	Tank Status:	CIU
Install Date:	01/01/1972		
Content:	Kerosene		
Tank Type:	Steel;Cathodically Protected Steel		

**BRIAR PATCH INC.**  
**11141 ST RT 104**  
**LUCASVILLE, OH 45648**

**LUST U002158354**  
**UST N/A**

LUST:

Owner: BRIAR PATCH  
 Facility Status: Active  
 LTF Status: 1 SUS/CON from regulated UST  
 Release Number: 73002131-N00001  
 Owner Address: 11141 ST RT 104 PO BOX 550  
 LUCASVILLE, OH 45648  
 FR Status: Tier 1  
 Old Facility Id: 732131  
 Former Lust Release Number: 739089600

UST:

Facility ID:	73002131	Tank ID:	T00001
Owner:	BRIAR PATCH		
Owner Address:	11141 ST RT 104 PO BOX 550 LUCASVILLE, OH 45648		
Capacity:	4000	Tank Status:	CIU
Install Date:	07/01/1986		
Content:	Kerosene		
Tank Type:	Cathodically Protected Steel		

DETAILED ORPHAN LISTING

Site	Database(s)	EDR ID Number EPA ID Number
------	-------------	--------------------------------

BRIAR PATCH INC. (Continued)

U002158354

Facility ID:	73002131	Tank ID:	T00002
Owner:	BRIAR PATCH		
Owner Address:	11141 ST RT 104 PO BOX 550 LUCASVILLE, OH 45648		
Capacity:	4000	Tank Status:	CIU
Install Date:	07/01/1986		
Content:	Gasoline		
Tank Type:	Cathodically Protected Steel		
Facility ID:	73002131	Tank ID:	T00003
Owner:	BRIAR PATCH		
Owner Address:	11141 ST RT 104 PO BOX 550 LUCASVILLE, OH 45648		
Capacity:	4000	Tank Status:	CIU
Install Date:	07/01/1986		
Content:	Gasoline		
Tank Type:	Cathodically Protected Steel		
Facility ID:	73002131	Tank ID:	T00004
Owner:	BRIAR PATCH		
Owner Address:	11141 ST RT 104 PO BOX 550 LUCASVILLE, OH 45648		
Capacity:	4000	Tank Status:	CIU
Install Date:	07/01/1986		
Content:	Gasoline		
Tank Type:	Cathodically Protected Steel		
Facility ID:	73002131	Tank ID:	T00005
Owner:	BRIAR PATCH		
Owner Address:	11141 ST RT 104 PO BOX 550 LUCASVILLE, OH 45648		
Capacity:	4000	Tank Status:	CIU
Install Date:	07/01/1986		
Content:	Gasoline		
Tank Type:	Cathodically Protected Steel		
Facility ID:	73002131	Tank ID:	T00006
Owner:	BRIAR PATCH		
Owner Address:	11141 ST RT 104 PO BOX 550 LUCASVILLE, OH 45648		
Capacity:	4000	Tank Status:	CIU
Install Date:	07/01/1986		
Content:	Gasoline		
Tank Type:	Cathodically Protected Steel		
Facility ID:	73002131	Tank ID:	T00007
Owner:	BRIAR PATCH		
Owner Address:	11141 ST RT 104 PO BOX 550 LUCASVILLE, OH 45648		
Capacity:	4000	Tank Status:	CIU
Install Date:	07/01/1986		
Content:	Diesel		
Tank Type:	Cathodically Protected Steel		

DETAILED ORPHAN LISTING

Site	Database(s)	EDR ID Number	EPA ID Number
------	-------------	---------------	---------------

BRIAR PATCH INC. (Continued)

U002158354

Facility ID:	73002131	Tank ID:	T00008
Owner:	BRIAR PATCH		
Owner Address:	11141 ST RT 104 PO BOX 550 LUCASVILLE, OH 45648		
Capacity:	4000	Tank Status:	CIU
Install Date:	07/01/1986		
Content:	Diesel		
Tank Type:	Cathodically Protected Steel		
Facility ID:	73002131	Tank ID:	T00009
Owner:	BRIAR PATCH		
Owner Address:	11141 ST RT 104 PO BOX 550 LUCASVILLE, OH 45648		
Capacity:	4000	Tank Status:	CIU
Install Date:	07/01/1986		
Content:	Gasoline		
Tank Type:	Cathodically Protected Steel		

**SHOEMAKER'S BP SERVICE**  
**10863 ST RT 23**  
**LUCASVILLE, OH 45648**

**LUST U003131386**  
**UST N/A**

LUST:

Owner: JOHN W. CLARK OIL CO., INC.  
 Facility Status: Inactive  
 LTF Status: 1 SUS/CON from regulated UST  
 Release Number: 73000206-N00001  
 Owner Address: PO BOX 1396  
 ASHLAND, KY 41105  
 FR Status: No Further Action letter issued  
 Old Facility Id: 730206  
 Former Lust Release Number: 733214800

UST:

Facility ID:	73000206	Tank ID:	T00001
Owner:	JOHN W. CLARK OIL CO., INC.		
Owner Address:	PO BOX 1396 ASHLAND, KY 41105		
Capacity:	1000	Tank Status:	CIU
Install Date:	01/01/1985		
Content:	Used Oil		
Tank Type:	Fiberglass Reinforced Plastic		
Facility ID:	73000206	Tank ID:	T00002
Owner:	JOHN W. CLARK OIL CO., INC.		
Owner Address:	PO BOX 1396 ASHLAND, KY 41105		
Capacity:	10000	Tank Status:	CIU
Install Date:	01/01/1985		
Content:	Gasoline		
Tank Type:	Fiberglass Reinforced Plastic		

DETAILED ORPHAN LISTING

Site	Database(s)	EPA ID Number	EDR ID Number
------	-------------	---------------	---------------

**SHOEMAKER'S BP SERVICE (Continued)**

U003131386

Facility ID:	73000206	Tank ID:	T00003
Owner:	JOHN W. CLARK OIL CO., INC.		
Owner Address:	PO BOX 1396 ASHLAND, KY 41105		
Capacity:	10000	Tank Status:	CIU
Install Date:	01/01/1985		
Content:	Gasoline		
Tank Type:	Fiberglass Reinforced Plastic		
Facility ID:	73000206	Tank ID:	T00004
Owner:	JOHN W. CLARK OIL CO., INC.		
Owner Address:	PO BOX 1396 ASHLAND, KY 41105		
Capacity:	10000	Tank Status:	CIU
Install Date:	01/01/1985		
Content:	Gasoline		
Tank Type:	Fiberglass Reinforced Plastic		
Facility ID:	73000206	Tank ID:	T00005
Owner:	JOHN W. CLARK OIL CO., INC.		
Owner Address:	PO BOX 1396 ASHLAND, KY 41105		
Capacity:	0	Tank Status:	CIU
Install Date:	11/02/1999		
Content:	Gasoline		
Tank Type:	Composite (Steel with Fiberglass)		

**C & V MARKET**  
**11893 SLATE RUN RD**  
**LUCASVILLE, OH 45648**

**LUST S104260313**  
**N/A**

**LUST:**

Owner: C & V MARKET  
 Facility Status: Inactive  
 LTF Status: 6 Closure of regulated UST  
 Release Number: 73010011-N00001  
 Owner Address: 11893 SLATE RUN RD  
 LUCASVILLE, OH 45648  
 FR Status: No Further Action letter issued  
 Old Facility Id: 0  
 Former Lust Release Number: 736081700

**SCIOTO COUNTY ENGINEERS DEPT**  
**56 STATE ROUTE 728**  
**LUCASVILLE, OH 45648**

**RCRIS-SQG 1001489456**  
**FINDS OHR000037515**

DETAILED ORPHAN LISTING

<u>Site</u>	<u>Database(s)</u>	<u>EDR ID Number</u> <u>EPA ID Number</u>
SCIOTO COUNTY ENGINEERS DEPT (Continued)		1001489456

RCRIS:

Owner: SCIOTO COUNTY COMMISSIONERS  
(740) 355-8313

Contact: CLYDE WILLIS  
(740) 259-5541

Record Date: 10/05/1999

Classification: Small Quantity Generator

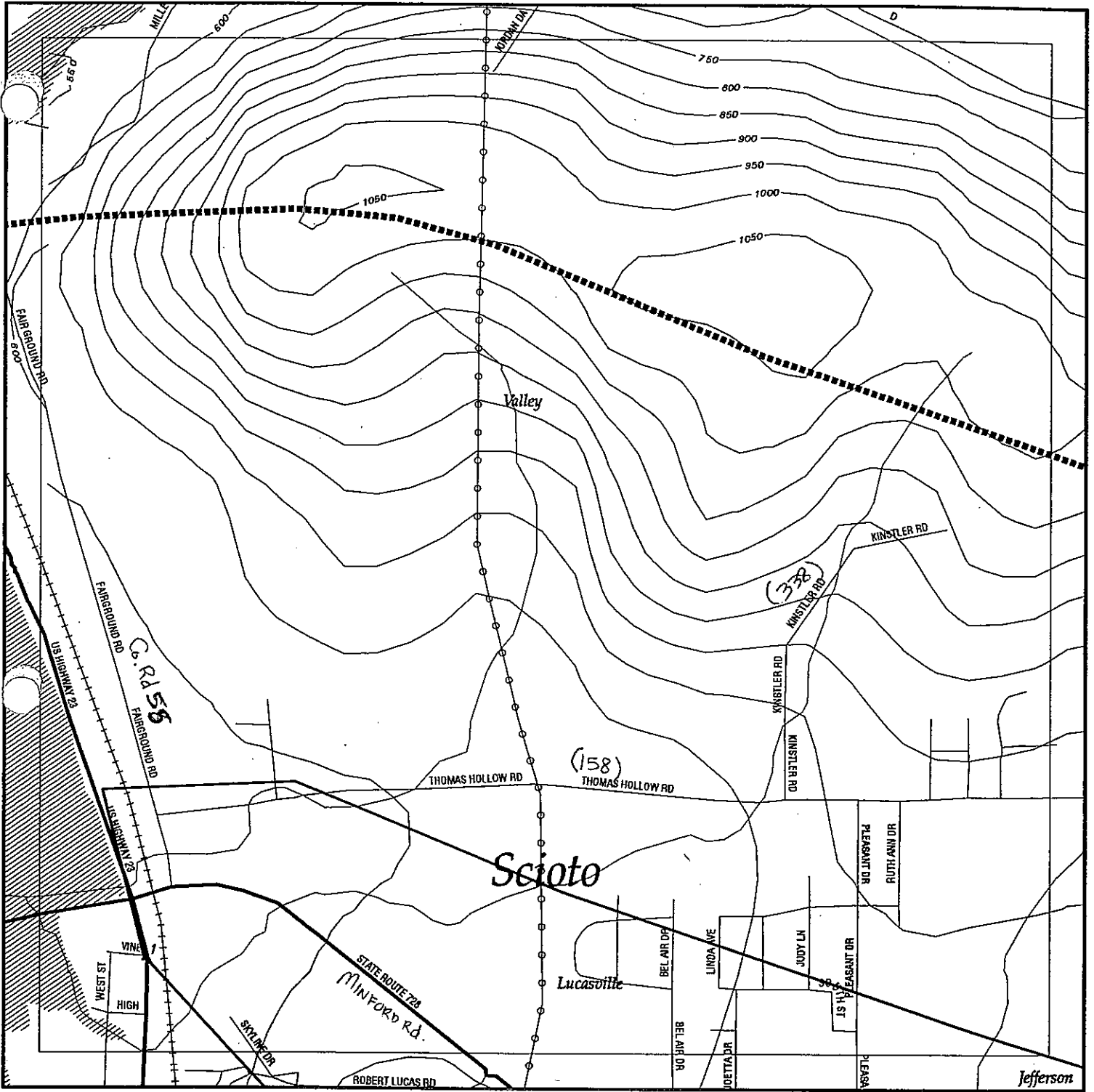
Used Oil Recyc: No

Violation Status: No violations found

FINDS:

Other Pertinent Environmental Activity Identified at Site:  
RCRIS

# Focus Map 2



**EDR** Environmental Data Resources, Inc.  
1-800-352-0650

## EDR - Area/Corridor Study

### Portsmouth Bypass

#### Legend

- |                    |                |             |                 |                     |
|--------------------|----------------|-------------|-----------------|---------------------|
| Roads              | Waterways      | Powerlines  | Superfund Sites | Listed Sites        |
| Major Roads        | Railroads      | Pipelines   | Water           | Sensitive Receptors |
| Contour Lines      | Study Boundary | Fault Lines |                 |                     |
| 100-Yr Flood Zones |                |             |                 |                     |



Scale in Miles

FOCUS MAP 2 SUMMARY

<u>Database</u>	<u>Total Plotted</u>
 <b><u>FEDERAL ASTM STANDARD</u></b>	
NPL	0
Proposed NPL	0
CERCLIS	0
CERC-NFRAP	0
CORRACTS	0
RCRIS-TSD	0
RCRIS Lg. Quan. Gen.	1
RCRIS Sm. Quan. Gen.	0
ERNS	0
 <b><u>STATE ASTM STANDARD</u></b>	
State Haz. Waste	0
State Landfill	0
LUST	0
UST	0
 <b><u>FEDERAL ASTM SUPPLEMENTAL</u></b>	
CONSENT	0
ROD	0
Delisted NPL	0
FINDS	1
HMIRS	0
MLTS	0
MINES	0
NPL Liens	0
PADS	0
RAATS	0
TRIS	0
TSCA	0
FTTS	0
 <b><u>STATE OR LOCAL ASTM SUPPLEMENTAL</u></b>	
OH Spills	0
DERR	0
 <b><u>EDR PROPRIETARY DATABASES</u></b>	
Coal Gas	0

\* Sites may be listed in more than one database



MAP FINDINGS  
FOCUS MAP 2

Map ID      Site      Database(s)      EPA ID Number

Coal Gas Site Search: No site was found in a search of Real Property Scan's ENVIROHAZ database.

**1**      **BP OIL CO**      **FINDS**      **1000560894**  
**MAIN AND VINE**      **RCRIS-LQG**      **OHD987016813**  
**LUCASVILLE, OH 45648**

RCRIS:

Owner:      BP OIL COMPANY  
                  (000) 000-0000

Contact:     JOHN W CYMANSKI  
                  (614) 885-1408

Record Date: 04/22/1991

Classification: Large Quantity Generator

Used Oil Recyc: No

Violation Status: No violations found

FINDS:

Other Pertinent Environmental Activity Identified at Site:  
RCRIS

City	EDR ID	Site Name	Site Address	Zip	Database(s)	Facility ID
CLIFFORD	S104260228	NORFOLK & WESTERN	HWY 23 N	45648	LUST	
LUCASVILLE	1000302764	THOMPSON WASTE OIL	RT 1	45648	RCRIS-SQG, FINDS	
LUCASVILLE	S104270035	CLAUSING MUFFLER & RADIATOR	RT 1 SR 139	45648	LUST	
LUCASVILLE	U003727846	PIT STOP	10938 SR 104	45648	LUST	73002569
LUCASVILLE	1000256534	REFINERS TRANSPORT & TERMINAL CORP	RT 2	45648	RCRIS-SQG, FINDS	
LUCASVILLE	U000895454	OHIO STATE HIGHWAY PATROL POST	RT 2	45648	LUST	73000108
LUCASVILLE	S104270046	UNKNOWN	RT 23	45648	LUST	
LUCASVILLE	U000895501	JEFFERSON TOWNSHIP GARAGE	RT 4	45648	LUST	73007857
LUCASVILLE	U000895465	PIT STOP	RT 6 Y	45648	LUST, UST	73000207
LUCASVILLE	S104260204	EDGEWOOD MANOR	BEAR CREEK RD RT 104	45648	LUST	
LUCASVILLE	1000309280	M AND J WELDING AND MACHINE INC ✓	FAIRGROUND RD	45648	RCRIS-SQG, FINDS	
LUCASVILLE	1001090680	SCIOTO COUNTY REGIONAL WATER DISTRICT	326 ROBERT LUCAS RD	45648	RCRIS-SQG, FINDS	
LUCASVILLE	1001493731	HOLT COMPANY OF OHIO	9157 US RT 23 <i>Contrib</i>	45648	RCRIS-SQG, FINDS	
LUCASVILLE	S104260298	MONTGOMERY CONSTRUCTION INC.	10241 US RT 23	45648	LUST	
LUCASVILLE	S104260308	VALLEY LOCAL SCHOOL DISTRICT	ST RT 728	45648	LUST	
LUCASVILLE	S104260330	SCIOTO COUNTY GARAGE	ST RT 728	45648	LUST	
LUCASVILLE	S104778853	ODOT SCIOTO COUNTY MAINT GARAGE	US RT 23	45648	LUST	
LUCASVILLE	S104778860	ARRICK'S PENNZOIL	7748 ST RT 139	45648	LUST	
LUCASVILLE	U000895477	CERTIFIED OIL CO. #346	ST RT 23	45648	LUST, UST	73002555
LUCASVILLE	U002158354	BRIAR PATCH INC.	11141 ST RT 104	45648	LUST, UST	73002131
LUCASVILLE	U003131986	SHOEMAKER'S BP SERVICE	10863 ST RT 23	45648	LUST, UST	73000206
LUCASVILLE	1001489456	SCIOTO COUNTY ENGINEERS DEPT	56 STATE ROUTE 728	45648	RCRIS-SQG, FINDS	

See FOCUS MAP 7

DETAILED ORPHAN LISTING

Site	Database(s)	EDR ID Number EPA ID Number
<b>NORFOLK &amp; WESTERN</b> <b>HWY 23 N</b> <b>CLIFFORD, OH 45648</b>	LUST	S104260228 N/A
LUST: Owner: NORFOLK & WESTERN Facility Status: Inactive LTF Status: 1 SUS/CON from regulated UST Release Number: 73009989-N00001 Owner Address: HWY 23 N CLIFFORD, OH 45648 FR Status: No Further Action letter issued Old Facility Id: 0 Former Lust Release Number: 731104400		
<b>THOMPSON WASTE OIL</b> <b>RT 1</b> <b>LUCASVILLE, OH 45648</b>	RCRIS-SQG FINDS	1000302764 OHT400013058
RCRIS: Owner: ROBERT THOMPSON (312) 555-1212  Contact: ROBERT THOMPSON (614) 259-4941  Record Date: 12/05/1980 Classification: Hazardous Waste Transporter Used Oil Recyc: No  Violation Status: No violations found		
FINDS: Other Pertinent Environmental Activity Identified at Site: RCRIS		
<b>CLAUSING MUFFLER &amp; RADIATOR</b> <b>RT 1 SR 139</b> <b>LUCASVILLE, OH 45648</b>	LUST	S104270035 N/A
LUST: Owner: CLAUSING MUFFLER & RADIATOR Facility Status: Inactive LTF Status: 6 Closure of regulated UST Release Number: 73009990-N00001 Owner Address: RT 1 SR 139 LUCASVILLE, OH 45648 FR Status: No Further Action letter issued Old Facility Id: 0 Former Lust Release Number: 731124400		
<b>PIT STOP</b> <b>10938 SR 104</b> <b>LUCASVILLE, OH 45648</b>	UST	U003727846 N/A

DETAILED ORPHAN LISTING

Site	Database(s)	EDR ID Number EPA ID Number
PIT STOP (Continued)		U003727846

UST:

Facility ID:	73002569	Tank ID:	T00001
Owner:	SPEEDEE CENTERS SOUTH INC.		
Owner Address:	602 UNION ST PORTSMOUTH, OH 45662		
Capacity:	10000	Tank Status:	CIU
Install Date:	03/01/1986		
Content:	Gasoline		
Tank Type:	Bare Steel		
Facility ID:	73002569	Tank ID:	T00002
Owner:	SPEEDEE CENTERS SOUTH INC.		
Owner Address:	602 UNION ST PORTSMOUTH, OH 45662		
Capacity:	4000	Tank Status:	CIU
Install Date:	03/01/1986		
Content:	Gasoline		
Tank Type:	Cathodically Protected Steel;		
Facility ID:	73002569	Tank ID:	T00003
Owner:	SPEEDEE CENTERS SOUTH INC.		
Owner Address:	602 UNION ST PORTSMOUTH, OH 45662		
Capacity:	1000	Tank Status:	CIU
Install Date:	11/15/1999		
Content:	Kerosene		
Tank Type:	Bare Steel		

REFINERS TRANSPORT & TERMINAL CORP  
RT 2  
LUCASVILLE, OH 45648

RCRIS-SQG 1000256534  
FINDS OHT400013124

RCRIS:

Owner: NAME NOT REPORTED  
(312) 555-1212

Contact: KEN BOGGS  
(614) 456-6718

Record Date: 12/12/1980  
Classification: Not reported  
Used Oil Recyc: No

Violation Status: No violations found

FINDS:

Other Pertinent Environmental Activity Identified at Site:  
RCRIS

OHIO STATE HIGHWAY PATROL POST  
RT 2  
LUCASVILLE, OH 45648

UST U000895454  
N/A

DETAILED ORPHAN LISTING

Site	Database(s)	EPA ID Number	EDR ID Number
------	-------------	---------------	---------------

OHIO STATE HIGHWAY PATROL POST (Continued)			U000895454
--	--	--	------------

UST:

Facility ID:	73000108	Tank ID:	T00001
Owner:	OHIO STATE HIGHWAY PATROL		
Owner Address:	PO BOX 182074 COLUMBUS, OH 0		
Capacity:	2000	Tank Status:	CIU
Install Date:	06/01/1991		
Content:	Gasoline		
Tank Type:	Fiberglass Reinforced Plastic		

UNKNOWN RT 23 LUCASVILLE, OH 45648			LUST S104270046 N/A
--	--	--	------------------------

LUST:

Owner:	UNKNOWN
Facility Status:	Active
LTF Status:	1 SUS/CON from regulated UST
Release Number:	73009998-N00001
Owner Address:	RT 23 LUCASVILLE, OH 45648
FR Status:	A possible incident is reported
Old Facility Id:	0
Former LUST Release Number:	732115500

JEFFERSON TOWNSHIP GARAGE RT 4 LUCASVILLE, OH 45648			UST U000895501 N/A
---	--	--	-----------------------

UST:

Facility ID:	73007857	Tank ID:	T00001
Owner:	JEFFERSON TOWNSHIP TRUSTEES		
Owner Address:	RT 2 LUCASVILLE, OH 45648		
Capacity:	500	Tank Status:	TCL
Install Date:	01/01/1974		
Content:	Gasoline		
Tank Type:	Steel		
Facility ID:	73007857	Tank ID:	T00002
Owner:	JEFFERSON TOWNSHIP TRUSTEES		
Owner Address:	RT 2 LUCASVILLE, OH 45648		
Capacity:	500	Tank Status:	TCL
Install Date:	01/01/1974		
Content:	Diesel		
Tank Type:	Steel		

PIT STOP RT 6 Y LUCASVILLE, OH 45648			LUST U000895465 UST N/A
--	--	--	----------------------------

DETAILED ORPHAN LISTING

Site	Database(s)	EDR ID Number EPA ID Number
------	-------------	--------------------------------

PIT STOP (Continued)

U000895465

LUST:

Owner: JAMES H. MCELHANEY, M.D.  
 Facility Status: Active  
 LTF Status: 6 Closure of regulated UST  
 Release Number: 73000207-N00001  
 Owner Address: PO BOX 11  
 PORTSMOUTH, OH 45662  
 FR Status: Deficiency  
 Old Facility Id: 730207  
 Former Lust Release Number: 738046600

UST:

Facility ID:	73000207	Tank ID:	T00002
Owner:	JAMES H. MCELHANEY, M.D.		
Owner Address:	PO BOX 11 PORTSMOUTH, OH 45662		
Capacity:	10000	Tank Status:	CIU
Install Date:	09/01/1984		
Content:	Gasoline		
Tank Type:	Polyethylene Jacket;Excavation Liner		
Facility ID:	73000207	Tank ID:	T00003
Owner:	JAMES H. MCELHANEY, M.D.		
Owner Address:	PO BOX 11 PORTSMOUTH, OH 45662		
Capacity:	1000	Tank Status:	CIU
Install Date:	09/01/1984		
Content:	Kerosene		
Tank Type:	Polyethylene Jacket;Excavation Liner		

EDGEWOOD MANOR  
 BEAR CREEK RD RT 104  
 LUCASVILLE, OH 45648

LUST S104260204  
 N/A

LUST:

Owner: EDGEWOOD MANOR  
 Facility Status: Inactive  
 LTF Status: 1 SUS/CON from regulated UST  
 Release Number: 73009974-N00001  
 Owner Address: BEAR CREEK RD RT 104  
 LUCASVILLE, OH 45648  
 FR Status: No Further Action letter issued  
 Old Facility Id: 0  
 Former Lust Release Number: 730051500

M AND J WELDING AND MACHINE INC  
 FAIRGROUND RD  
 LUCASVILLE, OH 45648

RCRIS-SQG 1000309280  
 FINDS OHD080960776

DETAILED ORPHAN LISTING

Site	Database(s)	EDR ID Number EPA ID Number
------	-------------	--------------------------------

M AND J WELDING AND MACHINE INC (Continued)

1000309280

RCRIS:

Owner: M AND J WELDING AND MACH  
(312) 555-1212

Contact: RAYMOND BALZER  
(614) 259-6444

Record Date: 07/18/1986  
Classification: Small Quantity Generator  
Used Oil Recyc: No

Violation Status: Violations exist

Regulation Violated:	Not reported
Area of Violation:	Generator-All Requirements
Date Violation Determined:	03/31/1994
Priority of Violation:	Low
Schedule Date to Achieve Compliance:	Not reported
Actual Date Achieved Compliance:	05/04/1994

Enforcement Action:	Written Informal
Enforcement Action Date:	04/18/1994
Proposed Monetary Penalty:	Not reported
Final Monetary Penalty:	Not reported

Regulation Violated:	Not reported
Area of Violation:	Generator-All Requirements
Date Violation Determined:	10/27/1994
Priority of Violation:	Low
Schedule Date to Achieve Compliance:	Not reported
Actual Date Achieved Compliance:	01/19/1995

Enforcement Action:	Written Informal
Enforcement Action Date:	12/13/1994
Proposed Monetary Penalty:	Not reported
Final Monetary Penalty:	Not reported

Regulation Violated:	Not reported
Area of Violation:	Generator-All Requirements
Date Violation Determined:	10/27/1994
Priority of Violation:	Low
Schedule Date to Achieve Compliance:	Not reported
Actual Date Achieved Compliance:	01/19/1995

Enforcement Action:	Written Informal
Enforcement Action Date:	12/13/1994
Proposed Monetary Penalty:	Not reported
Final Monetary Penalty:	Not reported

Regulation Violated:	Not reported
Area of Violation:	Generator-All Requirements
Date Violation Determined:	10/27/1994
Priority of Violation:	Low
Schedule Date to Achieve Compliance:	Not reported
Actual Date Achieved Compliance:	01/19/1995

Enforcement Action:	Written Informal
Enforcement Action Date:	12/13/1994
Proposed Monetary Penalty:	Not reported
Final Monetary Penalty:	Not reported

Regulation Violated:	Not reported
----------------------	--------------

DETAILED ORPHAN LISTING

Site	Database(s)	EDR ID Number	EPA ID Number
------	-------------	---------------	---------------

M AND J WELDING AND MACHINE INC (Continued)

1000309280

Area of Violation:	Generator-Land Ban Requirements
Date Violation Determined:	10/27/1994
Priority of Violation:	Low
Schedule Date to Achieve Compliance:	Not reported
Actual Date Achieved Compliance:	01/19/1995
Enforcement Action:	Written Informal
Enforcement Action Date:	12/13/1994
Proposed Monetary Penalty:	Not reported
Final Monetary Penalty:	Not reported
Regulation Violated:	Not reported
Area of Violation:	Generator-All Requirements
Date Violation Determined:	10/27/1994
Priority of Violation:	Low
Schedule Date to Achieve Compliance:	Not reported
Actual Date Achieved Compliance:	01/19/1995
Enforcement Action:	Written Informal
Enforcement Action Date:	12/13/1994
Proposed Monetary Penalty:	Not reported
Final Monetary Penalty:	Not reported
Regulation Violated:	Not reported
Area of Violation:	Generator-All Requirements
Date Violation Determined:	10/27/1994
Priority of Violation:	Low
Schedule Date to Achieve Compliance:	Not reported
Actual Date Achieved Compliance:	01/19/1995
Enforcement Action:	Written Informal
Enforcement Action Date:	12/13/1994
Proposed Monetary Penalty:	Not reported
Final Monetary Penalty:	Not reported
Regulation Violated:	Not reported
Area of Violation:	Generator-All Requirements
Date Violation Determined:	10/27/1994
Priority of Violation:	Low
Schedule Date to Achieve Compliance:	Not reported
Actual Date Achieved Compliance:	12/13/1994
Enforcement Action:	Written Informal
Enforcement Action Date:	12/13/1994
Proposed Monetary Penalty:	Not reported
Final Monetary Penalty:	Not reported
Regulation Violated:	Not reported
Area of Violation:	Generator-All Requirements
Date Violation Determined:	10/27/1994
Priority of Violation:	Low
Schedule Date to Achieve Compliance:	Not reported
Actual Date Achieved Compliance:	01/19/1995
Enforcement Action:	Written Informal
Enforcement Action Date:	12/13/1994
Proposed Monetary Penalty:	Not reported
Final Monetary Penalty:	Not reported
Regulation Violated:	Not reported
Area of Violation:	Generator-All Requirements
Date Violation Determined:	10/27/1994



DETAILED ORPHAN LISTING

Site \_\_\_\_\_ Database(s) \_\_\_\_\_ EDR ID Number  
 EPA ID Number \_\_\_\_\_

M AND J WELDING AND MACHINE INC (Continued)

1000309280

Priority of Violation: Low  
 Schedule Date to Achieve Compliance: Not reported  
 Actual Date Achieved Compliance: 01/19/1995  
 Enforcement Action: Written Informal  
 Enforcement Action Date: 12/13/1994  
 Proposed Monetary Penalty: Not reported  
 Final Monetary Penalty: Not reported

There are 10 violation record(s) reported at this site:

<u>Evaluation</u>	<u>Area of Violation</u>	<u>Date of Compliance</u>
Compliance Evaluation Inspection (CEI)	Generator-All Requirements	01/19/1995
	Generator-All Requirements	01/19/1995
	Generator-All Requirements	01/19/1995
	Generator-Land Ban Requirements	01/19/1995
	Generator-All Requirements	01/19/1995
	Generator-All Requirements	01/19/1995
	Generator-All Requirements	12/13/1994
	Generator-All Requirements	01/19/1995
	Generator-All Requirements	01/19/1995
	Generator-All Requirements	05/04/1994
Compliance Evaluation Inspection (CEI)	Generator-All Requirements	05/04/1994

FINDS:

Other Pertinent Environmental Activity Identified at Site:  
 RCRIS

SCIOTO COUNTY REGIONAL WATER DISTRICT  
 326 ROBERT LUCAS RD  
 LUCASVILLE, OH 45648

RCRIS-SQG 1001090680  
 FINDS OHR000012575

RCRIS:

Owner: SCIOTO COUNTY REGIONAL WATER DISTRICT  
 (614) 259-2301

Contact: CHARLIE QUEEN  
 (614) 259-2301

Record Date: 05/15/1997  
 Classification: Conditionally Exempt Small Quantity Generator  
 Used Oil Recyc: No

Violation Status: Violations exist

Regulation Violated: Not reported  
 Area of Violation: TSD-Closure/Post Closure Requirements  
 Date Violation Determined: 01/23/1996  
 Priority of Violation: Low  
 Schedule Date to Achieve Compliance: Not reported  
 Actual Date Achieved Compliance: Not reported

Enforcement Action: Written Informal  
 Enforcement Action Date: 03/07/1996  
 Proposed Monetary Penalty: Not reported  
 Final Monetary Penalty: Not reported

Regulation Violated: Not reported  
 Area of Violation: Generator-All Requirements  
 Date Violation Determined: 01/23/1996  
 Priority of Violation: Low  
 Schedule Date to Achieve Compliance: Not reported

DETAILED ORPHAN LISTING

Site	Database(s)	EDR ID Number EPA ID Number
------	-------------	--------------------------------

SCIOTO COUNTY REGIONAL WATER DISTRICT (Continued)

1001090680

Actual Date Achieved Compliance: Not reported  
 Enforcement Action: Written Informal  
 Enforcement Action Date: 03/07/1996  
 Proposed Monetary Penalty: Not reported  
 Final Monetary Penalty: Not reported

There are 2 violation record(s) reported at this site:

<u>Evaluation</u>	<u>Area of Violation</u>	<u>Date of Compliance</u>
Compliance Evaluation Inspection (CEI)	TSD-Closure/Post Closure Requirements Generator-All Requirements	

FINDS:

Other Pertinent Environmental Activity Identified at Site:  
RCRIS

**HOLT COMPANY OF OHIO**  
 9157 US RT 23  
 LUCASVILLE, OH 45648

RCRIS-SQG 1001493731  
 FINDS OHD981774748

RCRIS:

Owner: HOLT REALTY CORPORATION  
 (614) 878-2287  
 Contact: HOWARD SELLS  
 (614) 259-2350  
 Record Date: 12/14/1995  
 Classification: Conditionally Exempt Small Quantity Generator  
 Used Oil Recyc: No  
 Violation Status: No violations found

FINDS:

Other Pertinent Environmental Activity Identified at Site:  
RCRIS

**MONTGMERY CONSTRUCTION INC.**  
 10241 US RT 23  
 LUCASVILLE, OH 45648

LUST S104260298  
 N/A

LUST:

Owner: KEVIN MONTGOMERY  
 Facility Status: Active  
 LTF Status: 6 Closure of regulated UST  
 Release Number: 73002526-N00001  
 Owner Address: PO BX 593  
 LUCASVILLE, OH 45648  
 FR Status: A possible incident is reported  
 Old Facility Id: 732526  
 Former Lust Release Number: 735024600

DETAILED ORPHAN LISTING

Site	Database(s)	EDR ID Number EPA ID Number
<b>VALLEY LOCAL SCHOOL DISTRICT</b> <b>ST RT 728</b> <b>LUCASVILLE, OH 45648</b>	LUST	S104260308 N/A
LUST: Owner: VALLEY LOCAL SCHOOL DISTRICT Facility Status: Inactive LTF Status: 6 Closure of regulated UST Release Number: 73009115-N00001 Owner Address: PO BOX 888 LUCASVILLE, OH 45648 FR Status: No Further Action letter issued Old Facility Id: 739115 Former Lust Release Number: 736043800		
<b>SCIOTO COUNTY GARAGE</b> <b>ST RT 728</b> <b>LUCASVILLE, OH 45648</b>	LUST	S104260330 N/A
LUST: Owner: SCIOTO COUNTY COMMISSIONERS Facility Status: Inactive LTF Status: 6 Closure of regulated UST Release Number: 73000107-N00001 Owner Address: 602 7TH ST PORTSMOUTH, OH 45662 FR Status: No Further Action letter issued Old Facility Id: 730107 Former Lust Release Number: 738046500		
<b>ODOT SCIOTO COUNTY MAINT GARAGE</b> <b>US RT 23</b> <b>LUCASVILLE, OH 45648</b>	LUST	S104778853 N/A
LUST: Owner: OHIO DEPT. OF TRANSPORTATION Facility Status: Inactive LTF Status: 1 SUS/CON from regulated UST Release Number: 73000082-N00001 Owner Address: 1980 WEST BROAD STREET COLUMBUS, OH 43223 FR Status: No Further Action letter issued Old Facility Id: 730082 Former Lust Release Number: 730282300		
<b>ARRICK'S PENNZOIL</b> <b>7748 ST RT 139</b> <b>LUCASVILLE, OH 45648</b>	LUST	S104778860 N/A
LUST: Owner: RALPH ARRICK Facility Status: Inactive LTF Status: 1 SUS/CON from regulated UST Release Number: 73000166-N00001 Owner Address: 178 BURNS RD LUCASVILLE, OH 45648 FR Status: No Further Action letter issued Old Facility Id: 730166 Former Lust Release Number: 737073500		

DETAILED ORPHAN LISTING

Site	Database(s)	EPA ID Number	EDR ID Number
------	-------------	---------------	---------------

ARRICK'S PENNZOIL (Continued)

S104778860

Owner: RALPH ARRICK  
 Facility Status: Inactive  
 LTF Status: 1 SUS/CON from regulated UST  
 Release Number: 73000166-N00002  
 Owner Address: 178 BURNS RD  
 LUCASVILLE, OH 45648  
 FR Status: No Further Action letter issued  
 Old Facility Id: 730166  
 Former LUST Release Number: 0

CERTIFIED OIL CO. #346  
 ST RT 23  
 LUCASVILLE, OH 45648

LUST U000895477  
 UST N/A

LUST:

Owner: CURTIS J. COE  
 Facility Status: Active  
 LTF Status: 1 SUS/CON from regulated UST  
 Release Number: 73002555-N00001  
 Owner Address: 949 KING AVE  
 COLUMBUS, OH 43212  
 FR Status: Site Assessment Submitted  
 Old Facility Id: 732555  
 Former LUST Release Number: 734137500

UST:

Facility ID:	73002555	Tank ID:	T00001
Owner:	CERTIFIED OIL CO.		
Owner Address:	949 KING AVE COLUMBUS, OH 43212		
Capacity:	8000	Tank Status:	CIU
Install Date:	01/01/1972		
Content:	Gasohol		
Tank Type:	Steel;Cathodically Protected Steel		
Facility ID:	73002555	Tank ID:	T00002
Owner:	CERTIFIED OIL CO.		
Owner Address:	949 KING AVE COLUMBUS, OH 43212		
Capacity:	8000	Tank Status:	CIU
Install Date:	01/01/1972		
Content:	Gasohol		
Tank Type:	Steel;Cathodically Protected Steel		
Facility ID:	73002555	Tank ID:	T00004
Owner:	CERTIFIED OIL CO.		
Owner Address:	949 KING AVE COLUMBUS, OH 43212		
Capacity:	8000	Tank Status:	CIU
Install Date:	01/01/1972		
Content:	Diesel		
Tank Type:	Steel;Cathodically Protected Steel		

DETAILED ORPHAN LISTING

Site	Database(s)	EDR ID Number	EPA ID Number
CERTIFIED OIL CO. #346 (Continued)			U000895477
Facility ID: 73002555	Tank ID: T00005		
Owner: CERTIFIED OIL CO.			
Owner Address: 949 KING AVE COLUMBUS, OH 43212			
Capacity: 4000	Tank Status: CIU		
Install Date: 01/01/1972			
Content: Kerosene			
Tank Type: Steel;Cathodically Protected Steel			

**BRIAR PATCH INC.** LUST U002158354  
**11141 ST RT 104** UST N/A  
**LUCASVILLE, OH 45648**

LUST:

Owner: BRIAR PATCH  
 Facility Status: Active  
 LTF Status: 1 SUS/CON from regulated UST  
 Release Number: 73002131-N00001  
 Owner Address: 11141 ST RT 104 PO BOX 550  
 LUCASVILLE, OH 45648  
 FR Status: Tier 1  
 Old Facility Id: 732131  
 Former Lust Release Number: 739089600

UST:

Facility ID: 73002131	Tank ID: T00001
Owner: BRIAR PATCH	
Owner Address: 11141 ST RT 104 PO BOX 550 LUCASVILLE, OH 45648	
Capacity: 4000	Tank Status: CIU
Install Date: 07/01/1986	
Content: Kerosene	
Tank Type: Cathodically Protected Steel	
Facility ID: 73002131	Tank ID: T00002
Owner: BRIAR PATCH	
Owner Address: 11141 ST RT 104 PO BOX 550 LUCASVILLE, OH 45648	
Capacity: 4000	Tank Status: CIU
Install Date: 07/01/1986	
Content: Gasoline	
Tank Type: Cathodically Protected Steel	
Facility ID: 73002131	Tank ID: T00003
Owner: BRIAR PATCH	
Owner Address: 11141 ST RT 104 PO BOX 550 LUCASVILLE, OH 45648	
Capacity: 4000	Tank Status: CIU
Install Date: 07/01/1986	
Content: Gasoline	
Tank Type: Cathodically Protected Steel	

DETAILED ORPHAN LISTING

Site	Database(s)	EPA ID Number	EDR ID Number
BRIAR PATCH INC. (Continued)			U002158354
Facility ID: 73002131 Owner: BRIAR PATCH Owner Address: 11141 ST RT 104 PO BOX 550 LUCASVILLE, OH 45648 Capacity: 4000 Install Date: 07/01/1986 Content: Gasoline Tank Type: Cathodically Protected Steel	Tank ID:	T00004	
	Tank Status:	CIU	
Facility ID: 73002131 Owner: BRIAR PATCH Owner Address: 11141 ST RT 104 PO BOX 550 LUCASVILLE, OH 45648 Capacity: 4000 Install Date: 07/01/1986 Content: Gasoline Tank Type: Cathodically Protected Steel	Tank ID:	T00005	
	Tank Status:	CIU	
Facility ID: 73002131 Owner: BRIAR PATCH Owner Address: 11141 ST RT 104 PO BOX 550 LUCASVILLE, OH 45648 Capacity: 4000 Install Date: 07/01/1986 Content: Gasoline Tank Type: Cathodically Protected Steel	Tank ID:	T00006	
	Tank Status:	CIU	
Facility ID: 73002131 Owner: BRIAR PATCH Owner Address: 11141 ST RT 104 PO BOX 550 LUCASVILLE, OH 45648 Capacity: 4000 Install Date: 07/01/1986 Content: Diesel Tank Type: Cathodically Protected Steel	Tank ID:	T00007	
	Tank Status:	CIU	
Facility ID: 73002131 Owner: BRIAR PATCH Owner Address: 11141 ST RT 104 PO BOX 550 LUCASVILLE, OH 45648 Capacity: 4000 Install Date: 07/01/1986 Content: Diesel Tank Type: Cathodically Protected Steel	Tank ID:	T00008	
	Tank Status:	CIU	
Facility ID: 73002131 Owner: BRIAR PATCH Owner Address: 11141 ST RT 104 PO BOX 550 LUCASVILLE, OH 45648 Capacity: 4000 Install Date: 07/01/1986 Content: Gasoline Tank Type: Cathodically Protected Steel	Tank ID:	T00009	
	Tank Status:	CIU	

DETAILED ORPHAN LISTING

Site	Database(s)	EDR ID Number EPA ID Number
<b>SHOEMAKER'S BP SERVICE</b> <b>10863 ST RT 23</b> <b>LUCASVILLE, OH 45648</b>	<b>LUST</b> <b>UST</b>	<b>U003131386</b> <b>N/A</b>

LUST:

Owner: JOHN W. CLARK OIL CO., INC.  
 Facility Status: Inactive  
 LTF Status: 1 SUS/CON from regulated UST  
 Release Number: 73000206-N00001  
 Owner Address: PO BOX 1396  
 ASHLAND, KY 41105  
 FR Status: No Further Action letter issued  
 Old Facility Id: 730206  
 Former Lust Release Number: 733214800

UST:

Facility ID:	73000206	Tank ID:	T00001
Owner:	JOHN W. CLARK OIL CO., INC.		
Owner Address:	PO BOX 1396 ASHLAND, KY 41105		
Capacity:	1000	Tank Status:	CIU
Install Date:	01/01/1985		
Content:	Used Oil		
Tank Type:	Fiberglass Reinforced Plastic		
Facility ID:	73000206	Tank ID:	T00002
Owner:	JOHN W. CLARK OIL CO., INC.		
Owner Address:	PO BOX 1396 ASHLAND, KY 41105		
Capacity:	10000	Tank Status:	CIU
Install Date:	01/01/1985		
Content:	Gasoline		
Tank Type:	Fiberglass Reinforced Plastic		
Facility ID:	73000206	Tank ID:	T00003
Owner:	JOHN W. CLARK OIL CO., INC.		
Owner Address:	PO BOX 1396 ASHLAND, KY 41105		
Capacity:	10000	Tank Status:	CIU
Install Date:	01/01/1985		
Content:	Gasoline		
Tank Type:	Fiberglass Reinforced Plastic		
Facility ID:	73000206	Tank ID:	T00004
Owner:	JOHN W. CLARK OIL CO., INC.		
Owner Address:	PO BOX 1396 ASHLAND, KY 41105		
Capacity:	10000	Tank Status:	CIU
Install Date:	01/01/1985		
Content:	Gasoline		
Tank Type:	Fiberglass Reinforced Plastic		

DETAILED ORPHAN LISTING

Site	Database(s)	EDR ID Number EPA ID Number
SHOEMAKER'S BP SERVICE (Continued)		U003131386

Facility ID: 73000206 Tank ID: T00005  
 Owner: JOHN W. CLARK OIL CO., INC.  
 Owner Address: PO BOX 1396  
 ASHLAND, KY 41105  
 Capacity: 0 Tank Status: CIU  
 Install Date: 11/02/1999  
 Content: Gasoline  
 Tank Type: Composite (Steel with Fiberglass)

**SCIOTO COUNTY ENGINEERS DEPT**  
 56 STATE ROUTE 728  
 LUCASVILLE, OH 45648

RCRIS-SQG 1001489456  
 FINDS OHR000037515

**RCRIS:**

Owner: SCIOTO COUNTY COMMISSIONERS  
 (740) 355-8313  
 Contact: CLYDE WILLIS  
 (740) 259-5541  
 Record Date: 10/05/1999  
 Classification: Small Quantity Generator  
 Used Oil Recyc: No  
 Violation Status: No violations found

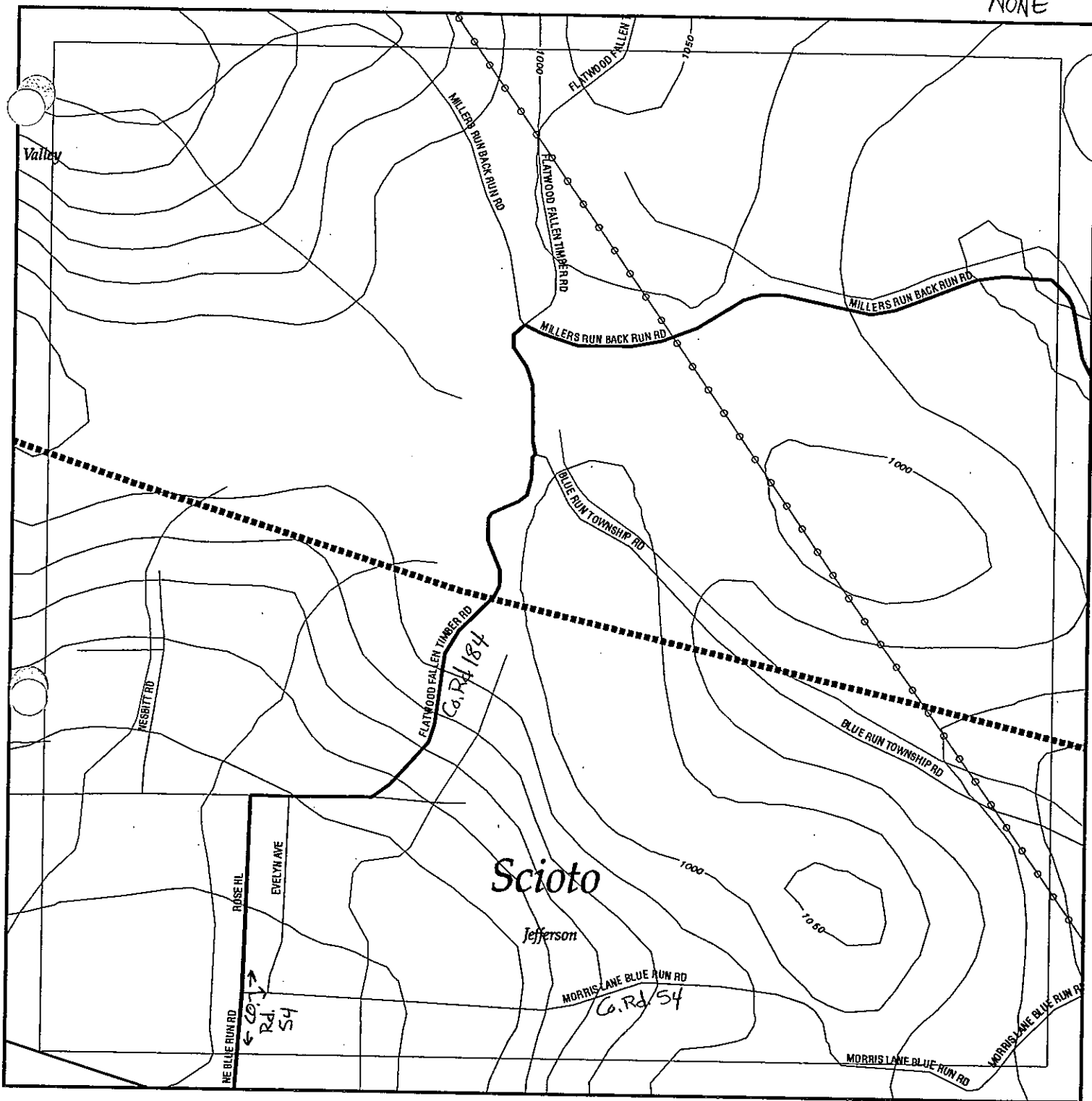
**FINDS:**

Other Pertinent Environmental Activity Identified at Site:  
 RCRIS



# Focus Map 3

NONE

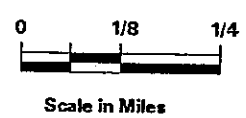


**EDR** Environmental Data Resources, Inc.  
1-800-352 0050

## EDR - Area/Corridor Study Portsmouth Bypass

### Legend

- |                    |                |             |                 |                     |
|--------------------|----------------|-------------|-----------------|---------------------|
| Roads              | Waterways      | Powerlines  | Superfund Sites | Listed Sites        |
| Major Roads        | Railroads      | Pipelines   | Water           | Sensitive Receptors |
| Contour Lines      | Study Boundary | Fault Lines |                 |                     |
| 100-Yr Flood Zones |                |             |                 |                     |



FOCUS MAP 3 ORPHAN MARY

City	EDR ID	Site Name	Site Address	Zip	Database(s)	Facility ID
CLIFFORD	S104260228	NORFOLK & WESTERN	HWY 23 N	45648	LUST	
LUCASVILLE	1000302764	THOMPSON WASTE OIL	RT 1	45648	RCRIS-SQG, FINDS	
LUCASVILLE	S104270035	CLAUSING MUFFLER & RADIATOR	RT 1 SR 139	45648	LUST	
LUCASVILLE	U003727846	PIT STOP	10938 SR 104	45648	UST	73002569
LUCASVILLE	1000256534	REFINERS TRANSPORT & TERMINAL CORP	RT 2	45648	RCRIS-SQG, FINDS	
LUCASVILLE	U000895454	OHIO STATE HIGHWAY PATROL POST	RT 2	45648	UST	73000108
LUCASVILLE	S104270046	UNKNOWN	RT 23	45648	LUST	
LUCASVILLE	U000895501	JEFFERSON TOWNSHIP GARAGE	RT 4	45648	UST	73007857
LUCASVILLE	U000895465	PIT STOP	RT 6 Y	45648	LUST, UST	73000207
LUCASVILLE	S104260204	EDGEWOOD MANOR	BEAR CREEK RD RT 104	45648	LUST	
LUCASVILLE	1001493731	HOLT COMPANY OF OHIO	9157 US RT 23	45648	RCRIS-SQG, FINDS	
LUCASVILLE	S104260298	MONTGOMERY CONSTRUCTION INC.	10241 US RT 23	45648	LUST	
LUCASVILLE	S104260308	VALLEY LOCAL SCHOOL DISTRICT	ST RT 728	45648	LUST	
LUCASVILLE	S104260330	SCIOTO COUNTY GARAGE	ST RT 728	45648	LUST	
LUCASVILLE	S104778853	ODOT SCIOTO COUNTY MAINT GARAGE	US RT 23	45648	LUST	
LUCASVILLE	S104778860	ARRICK'S PENNZOIL	7748 ST RT 139	45648	LUST	
LUCASVILLE	U000895477	CERTIFIED OIL CO. #346	ST RT 23	45648	LUST, UST	73002555
LUCASVILLE	U002158354	BRIAR PATCH INC.	11141 ST RT 104	45648	LUST, UST	73002131
LUCASVILLE	U0003131386	SHOEMAKER'S BP SERVICE	10863 ST RT 23	45648	LUST, UST	73000206
LUCASVILLE	1001489456	SCIOTO COUNTY ENGINEERS DEPT	56 STATE ROUTE 728	45648	RCRIS-SQG, FINDS	

DETAILED ORPHAN LISTING

Site	Database(s)	EDR ID Number EPA ID Number
<b>NORFOLK &amp; WESTERN</b> <b>HWY 23 N</b> <b>CLIFFORD, OH 45648</b>  LUST: Owner: NORFOLK & WESTERN Facility Status: Inactive LTF Status: 1 SUS/CON from regulated UST Release Number: 73009989-N00001 Owner Address: HWY 23 N CLIFFORD, OH 45648 FR Status: No Further Action letter issued Old Facility Id: 0 Former Lust Release Number: 731104400	LUST	S104260228 N/A

<b>THOMPSON WASTE OIL</b> <b>RT 1</b> <b>LUCASVILLE, OH 45648</b>  RCRIS: Owner: ROBERT THOMPSON (312) 555-1212  Contact: ROBERT THOMPSON (614) 259-4941  Record Date: 12/05/1980 Classification: Hazardous Waste Transporter Used Oil Recyc: No  Violation Status: No violations found  FINDS: Other Pertinent Environmental Activity Identified at Site: RCRIS	RCRIS-SQG FINDS	1000302764 OHT400013058
---	--------------------	----------------------------

<b>CLAUSING MUFFLER &amp; RADIATOR</b> <b>RT 1 SR 139</b> <b>LUCASVILLE, OH 45648</b>  LUST: Owner: CLAUSING MUFFLER & RADIATOR Facility Status: Inactive LTF Status: 6 Closure of regulated UST Release Number: 73009990-N00001 Owner Address: RT 1 SR 139 LUCASVILLE, OH 45648 FR Status: No Further Action letter issued Old Facility Id: 0 Former Lust Release Number: 731124400	LUST	S104270035 N/A
---	------	-------------------

<b>PIT STOP</b> <b>10938 SR 104</b> <b>LUCASVILLE, OH 45648</b>	UST	U003727846 N/A
---	-----	-------------------

DETAILED ORPHAN LISTING

Site	Database(s)	EDR ID Number EPA ID Number
PIT STOP (Continued)		U003727846

UST:

Facility ID:	73002569	Tank ID:	T00001
Owner:	SPEEDEE CENTERS SOUTH INC.		
Owner Address:	602 UNION ST PORTSMOUTH, OH 45662		
Capacity:	10000	Tank Status:	CIU
Install Date:	03/01/1986		
Content:	Gasoline		
Tank Type:	Bare Steel		
Facility ID:	73002569	Tank ID:	T00002
Owner:	SPEEDEE CENTERS SOUTH INC.		
Owner Address:	602 UNION ST PORTSMOUTH, OH 45662		
Capacity:	4000	Tank Status:	CIU
Install Date:	03/01/1986		
Content:	Gasoline		
Tank Type:	Cathodically Protected Steel;		
Facility ID:	73002569	Tank ID:	T00003
Owner:	SPEEDEE CENTERS SOUTH INC.		
Owner Address:	602 UNION ST PORTSMOUTH, OH 45662		
Capacity:	1000	Tank Status:	CIU
Install Date:	11/15/1999		
Content:	Kerosene		
Tank Type:	Bare Steel		

REFINERS TRANSPORT & TERMINAL CORP  
RT 2  
LUCASVILLE, OH 45648

RCRIS-SQG 1000256534  
FINDS OHT400013124

RCRIS:

Owner: NAME NOT REPORTED  
(312) 555-1212

Contact: KEN BOGGS  
(614) 456-6718

Record Date: 12/12/1980  
Classification: Not reported  
Used Oil Recyc: No

Violation Status: No violations found

FINDS:

Other Pertinent Environmental Activity Identified at Site:  
RCRIS

OHIO STATE HIGHWAY PATROL POST  
RT 2  
LUCASVILLE, OH 45648

UST U000895454  
N/A

DETAILED ORPHAN LISTING

Site	Database(s)	EDR ID Number EPA ID Number
OHIO STATE HIGHWAY PATROL POST (Continued)		U000895454

UST:  
 Facility ID: 73000108 Tank ID: T00001  
 Owner: OHIO STATE HIGHWAY PATROL  
 Owner Address: PO BOX 182074  
 COLUMBUS, OH 0  
 Capacity: 2000 Tank Status: CIU  
 Install Date: 06/01/1991  
 Content: Gasoline  
 Tank Type: Fiberglass Reinforced Plastic

UNKNOWN RT 23 LUCASVILLE, OH 45648	LUST	S104270046 N/A
--	------	-------------------

LUST:  
 Owner: UNKNOWN  
 Facility Status: Active  
 LTF Status: 1 SUS/CON from regulated UST  
 Release Number: 73009998-N00001  
 Owner Address: RT 23  
 LUCASVILLE, OH 45648  
 FR Status: A possible incident is reported  
 Old Facility Id: 0  
 Former Lust Release Number: 732115500

JEFFERSON TOWNSHIP GARAGE RT 4 LUCASVILLE, OH 45648	UST	U000895501 N/A
---	-----	-------------------

UST:  
 Facility ID: 73007857 Tank ID: T00001  
 Owner: JEFFERSON TOWNSHIP TRUSTEES  
 Owner Address: RT 2  
 LUCASVILLE, OH 45648  
 Capacity: 500 Tank Status: TCL  
 Install Date: 01/01/1974  
 Content: Gasoline  
 Tank Type: Steel  
 Facility ID: 73007857 Tank ID: T00002  
 Owner: JEFFERSON TOWNSHIP TRUSTEES  
 Owner Address: RT 2  
 LUCASVILLE, OH 45648  
 Capacity: 500 Tank Status: TCL  
 Install Date: 01/01/1974  
 Content: Diesel  
 Tank Type: Steel

PIT STOP RT 6 Y LUCASVILLE, OH 45648	LUST UST	U000895465 N/A
--	-------------	-------------------

DETAILED ORPHAN LISTING

Site	Database(s)	EDR ID Number EPA ID Number
PIT STOP (Continued)		U000895465

LUST:

Owner: JAMES H. MCELHANEY, M.D.  
 Facility Status: Active  
 LTF Status: 6 Closure of regulated UST  
 Release Number: 73000207-N00001  
 Owner Address: PO BOX 11  
 PORTSMOUTH, OH 45662  
 FR Status: Deficiency  
 Old Facility Id: 730207  
 Former Lust Release Number: 738046600

UST:

Facility ID:	73000207	Tank ID:	T00002
Owner:	JAMES H. MCELHANEY, M.D.		
Owner Address:	PO BOX 11 PORTSMOUTH, OH 45662		
Capacity:	10000	Tank Status:	CIU
Install Date:	09/01/1984		
Content:	Gasoline		
Tank Type:	Polyethylene Jacket;Excavation Liner		
Facility ID:	73000207	Tank ID:	T00003
Owner:	JAMES H. MCELHANEY, M.D.		
Owner Address:	PO BOX 11 PORTSMOUTH, OH 45662		
Capacity:	1000	Tank Status:	CIU
Install Date:	09/01/1984		
Content:	Kerosene		
Tank Type:	Polyethylene Jacket;Excavation Liner		

**EDGEWOOD MANOR**  
**BEAR CREEK RD RT 104**  
**LUCASVILLE, OH 45648**

LUST S104260204  
 N/A

LUST:

Owner: EDGEWOOD MANOR  
 Facility Status: Inactive  
 LTF Status: 1 SUS/CON from regulated UST  
 Release Number: 73009974-N00001  
 Owner Address: BEAR CREEK RD RT 104  
 LUCASVILLE, OH 45648  
 FR Status: No Further Action letter issued  
 Old Facility Id: 0  
 Former Lust Release Number: 730051500

**HOLT COMPANY OF OHIO**  
**9157 US RT 23**  
**LUCASVILLE, OH 45648**

RCRIS-SQG 1001493731  
 FINDS OHD981774748

DETAILED ORPHAN LISTING

Site	Database(s)	EDR ID Number EPA ID Number
HOLT COMPANY OF OHIO (Continued)		1001493731
<p>RCRIS:</p> <p>Owner: HOLT REALTY CORPORATION (614) 878-2287</p> <p>Contact: HOWARD SELLS (614) 259-2350</p> <p>Record Date: 12/14/1995</p> <p>Classification: Conditionally Exempt Small Quantity Generator</p> <p>Used Oil Recyc: No</p> <p>Violation Status: No violations found</p>		
<p>FINDS:</p> <p>Other Pertinent Environmental Activity Identified at Site: RCRIS</p>		
<p><b>MONTGMERY CONSTRUCTION INC.</b> 10241 US RT 23 LUCASVILLE, OH 45648</p>	LUST	S104260298 N/A
<p>LUST:</p> <p>Owner: KEVIN MONTGOMERY</p> <p>Facility Status: Active</p> <p>LTF Status: 6 Closure of regulated UST</p> <p>Release Number: 73002526-N00001</p> <p>Owner Address: PO BX 593 LUCASVILLE, OH 45648</p> <p>FR Status: A possible incident is reported</p> <p>Old Facility Id: 732526</p> <p>Former Lust Release Number: 735024600</p>		
<p><b>VALLEY LOCAL SCHOOL DISTRICT</b> ST RT 728 LUCASVILLE, OH 45648</p>	LUST	S104260308 N/A
<p>LUST:</p> <p>Owner: VALLEY LOCAL SCHOOL DISTRICT</p> <p>Facility Status: Inactive</p> <p>LTF Status: 6 Closure of regulated UST</p> <p>Release Number: 73009115-N00001</p> <p>Owner Address: PO BOX 888 LUCASVILLE, OH 45648</p> <p>FR Status: No Further Action letter issued</p> <p>Old Facility Id: 739115</p> <p>Former Lust Release Number: 736043800</p>		
<p><b>SCIOTO COUNTY GARAGE</b> ST RT 728 LUCASVILLE, OH 45648</p>	LUST	S104260330 N/A

DETAILED ORPHAN LISTING

Site	Database(s)	EDR ID Number EPA ID Number
SCIOTO COUNTY GARAGE (Continued)		S104260330

LUST:

Owner: SCIOTO COUNTY COMMISSIONERS  
 Facility Status: Inactive  
 LTF Status: 6 Closure of regulated UST  
 Release Number: 73000107-N00001  
 Owner Address: 602 7TH ST  
 PORTSMOUTH, OH 45662  
 FR Status: No Further Action letter issued  
 Old Facility Id: 730107  
 Former Lust Release Number: 738046500

ODOT SCIOTO COUNTY MAINT GARAGE  
 US RT 23  
 LUCASVILLE, OH 45648

LUST S104778853  
 N/A

LUST:

Owner: OHIO DEPT. OF TRANSPORTATION  
 Facility Status: Inactive  
 LTF Status: 1 SUS/CON from regulated UST  
 Release Number: 73000082-N00001  
 Owner Address: 1980 WEST BROAD STREET  
 COLUMBUS, OH 43223  
 FR Status: No Further Action letter issued  
 Old Facility Id: 730082  
 Former Lust Release Number: 730282300

ARRICK'S PENNZOIL  
 7748 ST RT 139  
 LUCASVILLE, OH 45648

LUST S104778860  
 N/A

LUST:

Owner: RALPH ARRICK  
 Facility Status: Inactive  
 LTF Status: 1 SUS/CON from regulated UST  
 Release Number: 73000166-N00001  
 Owner Address: 178 BURNS RD  
 LUCASVILLE, OH 45648  
 FR Status: No Further Action letter issued  
 Old Facility Id: 730166  
 Former Lust Release Number: 737073500

Owner: RALPH ARRICK  
 Facility Status: Inactive  
 LTF Status: 1 SUS/CON from regulated UST  
 Release Number: 73000166-N00002  
 Owner Address: 178 BURNS RD  
 LUCASVILLE, OH 45648  
 FR Status: No Further Action letter issued  
 Old Facility Id: 730166  
 Former Lust Release Number: 0



DETAILED ORPHAN LISTING

Site	Database(s)	EDR ID Number	EPA ID Number
<b>CERTIFIED OIL CO. #346</b> <b>ST RT 23</b> <b>LUCASVILLE, OH 45648</b>	<b>LUST</b> <b>UST</b>	<b>U000895477</b>	<b>N/A</b>

**LUST:**

Owner: CURTIS J. COE  
 Facility Status: Active  
 LTF Status: 1 SUS/CON from regulated UST  
 Release Number: 73002555-N00001  
 Owner Address: 949 KING AVE  
 COLUMBUS, OH 43212  
 FR Status: Site Assessment Submitted  
 Old Facility Id: 732555  
 Former LUST Release Number: 734137500

**UST:**

Facility ID:	73002555	Tank ID:	T00001
Owner:	CERTIFIED OIL CO.		
Owner Address:	949 KING AVE COLUMBUS, OH 43212		
Capacity:	8000	Tank Status:	CIU
Install Date:	01/01/1972		
Content:	Gasohol		
Tank Type:	Steel;Cathodically Protected Steel		
Facility ID:	73002555	Tank ID:	T00002
Owner:	CERTIFIED OIL CO.		
Owner Address:	949 KING AVE COLUMBUS, OH 43212		
Capacity:	8000	Tank Status:	CIU
Install Date:	01/01/1972		
Content:	Gasohol		
Tank Type:	Steel;Cathodically Protected Steel		
Facility ID:	73002555	Tank ID:	T00004
Owner:	CERTIFIED OIL CO.		
Owner Address:	949 KING AVE COLUMBUS, OH 43212		
Capacity:	8000	Tank Status:	CIU
Install Date:	01/01/1972		
Content:	Diesel		
Tank Type:	Steel;Cathodically Protected Steel		
Facility ID:	73002555	Tank ID:	T00005
Owner:	CERTIFIED OIL CO.		
Owner Address:	949 KING AVE COLUMBUS, OH 43212		
Capacity:	4000	Tank Status:	CIU
Install Date:	01/01/1972		
Content:	Kerosene		
Tank Type:	Steel;Cathodically Protected Steel		

**BRIAR PATCH INC.**  
**11141 ST RT 104**  
**LUCASVILLE, OH 45648**

**LUST** **U002158354**  
**UST** **N/A**

DETAILED ORPHAN LISTING

Site	Database(s)	EDR ID Number EPA ID Number
------	-------------	--------------------------------

BRIAR PATCH INC. (Continued)

U002158354

LUST:

Owner: BRIAR PATCH  
 Facility Status: Active  
 LTF Status: 1 SUS/CON from regulated UST  
 Release Number: 73002131-N00001  
 Owner Address: 11141 ST RT 104 PO BOX 550  
 LUCASVILLE, OH 45648  
 FR Status: Tier 1  
 Old Facility Id: 732131  
 Former Lust Release Number: 739089600

UST:

Facility ID:	73002131	Tank ID:	T00001
Owner:	BRIAR PATCH		
Owner Address:	11141 ST RT 104 PO BOX 550 LUCASVILLE, OH 45648		
Capacity:	4000	Tank Status:	CIU
Install Date:	07/01/1986		
Content:	Kerosene		
Tank Type:	Cathodically Protected Steel		
Facility ID:	73002131	Tank ID:	T00002
Owner:	BRIAR PATCH		
Owner Address:	11141 ST RT 104 PO BOX 550 LUCASVILLE, OH 45648		
Capacity:	4000	Tank Status:	CIU
Install Date:	07/01/1986		
Content:	Gasoline		
Tank Type:	Cathodically Protected Steel		
Facility ID:	73002131	Tank ID:	T00003
Owner:	BRIAR PATCH		
Owner Address:	11141 ST RT 104 PO BOX 550 LUCASVILLE, OH 45648		
Capacity:	4000	Tank Status:	CIU
Install Date:	07/01/1986		
Content:	Gasoline		
Tank Type:	Cathodically Protected Steel		
Facility ID:	73002131	Tank ID:	T00004
Owner:	BRIAR PATCH		
Owner Address:	11141 ST RT 104 PO BOX 550 LUCASVILLE, OH 45648		
Capacity:	4000	Tank Status:	CIU
Install Date:	07/01/1986		
Content:	Gasoline		
Tank Type:	Cathodically Protected Steel		

DETAILED ORPHAN LISTING

Site	Database(s)	EDR ID Number	EPA ID Number
BRIAR PATCH INC. (Continued)		U002158354	

Facility ID:	73002131	Tank ID:	T00005
Owner:	BRIAR PATCH		
Owner Address:	11141 ST RT 104 PO BOX 550 LUCASVILLE, OH 45648		
Capacity:	4000	Tank Status:	CIU
Install Date:	07/01/1986		
Content:	Gasoline		
Tank Type:	Cathodically Protected Steel		
Facility ID:	73002131	Tank ID:	T00006
Owner:	BRIAR PATCH		
Owner Address:	11141 ST RT 104 PO BOX 550 LUCASVILLE, OH 45648		
Capacity:	4000	Tank Status:	CIU
Install Date:	07/01/1986		
Content:	Gasoline		
Tank Type:	Cathodically Protected Steel		
Facility ID:	73002131	Tank ID:	T00007
Owner:	BRIAR PATCH		
Owner Address:	11141 ST RT 104 PO BOX 550 LUCASVILLE, OH 45648		
Capacity:	4000	Tank Status:	CIU
Install Date:	07/01/1986		
Content:	Diesel		
Tank Type:	Cathodically Protected Steel		
Facility ID:	73002131	Tank ID:	T00008
Owner:	BRIAR PATCH		
Owner Address:	11141 ST RT 104 PO BOX 550 LUCASVILLE, OH 45648		
Capacity:	4000	Tank Status:	CIU
Install Date:	07/01/1986		
Content:	Diesel		
Tank Type:	Cathodically Protected Steel		
Facility ID:	73002131	Tank ID:	T00009
Owner:	BRIAR PATCH		
Owner Address:	11141 ST RT 104 PO BOX 550 LUCASVILLE, OH 45648		
Capacity:	4000	Tank Status:	CIU
Install Date:	07/01/1986		
Content:	Gasoline		
Tank Type:	Cathodically Protected Steel		

**SHOEMAKER'S BP SERVICE**  
**10863 ST RT 23**  
**LUCASVILLE, OH 45648**

**LUST U003131386**  
**UST N/A**

**LUST:**

Owner: JOHN W. CLARK OIL CO., INC.  
 Facility Status: Inactive  
 LTF Status: 1 SUS/CON from regulated UST  
 Release Number: 73000206-N00001  
 Owner Address: PO BOX 1396  
 ASHLAND, KY 41105  
 FR Status: No Further Action letter issued  
 Old Facility Id: 730206  
 Former Lust Release Number: 733214800

DETAILED ORPHAN LISTING

Site	Database(s)	EDR ID Number EPA ID Number
------	-------------	--------------------------------

SHOEMAKER'S BP SERVICE (Continued)

U003131386

UST:

Facility ID:	73000206	Tank ID:	T00001
Owner:	JOHN W. CLARK OIL CO., INC.		
Owner Address:	PO BOX 1396 ASHLAND, KY 41105		
Capacity:	1000	Tank Status:	CIU
Install Date:	01/01/1985		
Content:	Used Oil		
Tank Type:	Fiberglass Reinforced Plastic		
Facility ID:	73000206	Tank ID:	T00002
Owner:	JOHN W. CLARK OIL CO., INC.		
Owner Address:	PO BOX 1396 ASHLAND, KY 41105		
Capacity:	10000	Tank Status:	CIU
Install Date:	01/01/1985		
Content:	Gasoline		
Tank Type:	Fiberglass Reinforced Plastic		
Facility ID:	73000206	Tank ID:	T00003
Owner:	JOHN W. CLARK OIL CO., INC.		
Owner Address:	PO BOX 1396 ASHLAND, KY 41105		
Capacity:	10000	Tank Status:	CIU
Install Date:	01/01/1985		
Content:	Gasoline		
Tank Type:	Fiberglass Reinforced Plastic		
Facility ID:	73000206	Tank ID:	T00004
Owner:	JOHN W. CLARK OIL CO., INC.		
Owner Address:	PO BOX 1396 ASHLAND, KY 41105		
Capacity:	10000	Tank Status:	CIU
Install Date:	01/01/1985		
Content:	Gasoline		
Tank Type:	Fiberglass Reinforced Plastic		
Facility ID:	73000206	Tank ID:	T00005
Owner:	JOHN W. CLARK OIL CO., INC.		
Owner Address:	PO BOX 1396 ASHLAND, KY 41105		
Capacity:	0	Tank Status:	CIU
Install Date:	11/02/1999		
Content:	Gasoline		
Tank Type:	Composite (Steel with Fiberglass)		

SCIOTO COUNTY ENGINEERS DEPT  
56 STATE ROUTE 728  
LUCASVILLE, OH 45648

RCRIS-SQG 1001489456  
FINDS OHR000037515

DETAILED ORPHAN LISTING

<u>Site</u>	<u>Database(s)</u>	<u>EDR ID Number</u> <u>EPA ID Number</u>
SCIOTO COUNTY ENGINEERS DEPT (Continued)		1001489456

RCRIS:

Owner: SCIOTO COUNTY COMMISSIONERS  
(740) 355-8313

Contact: CLYDE WILLIS  
(740) 259-5541

Record Date: 10/05/1999

Classification: Small Quantity Generator

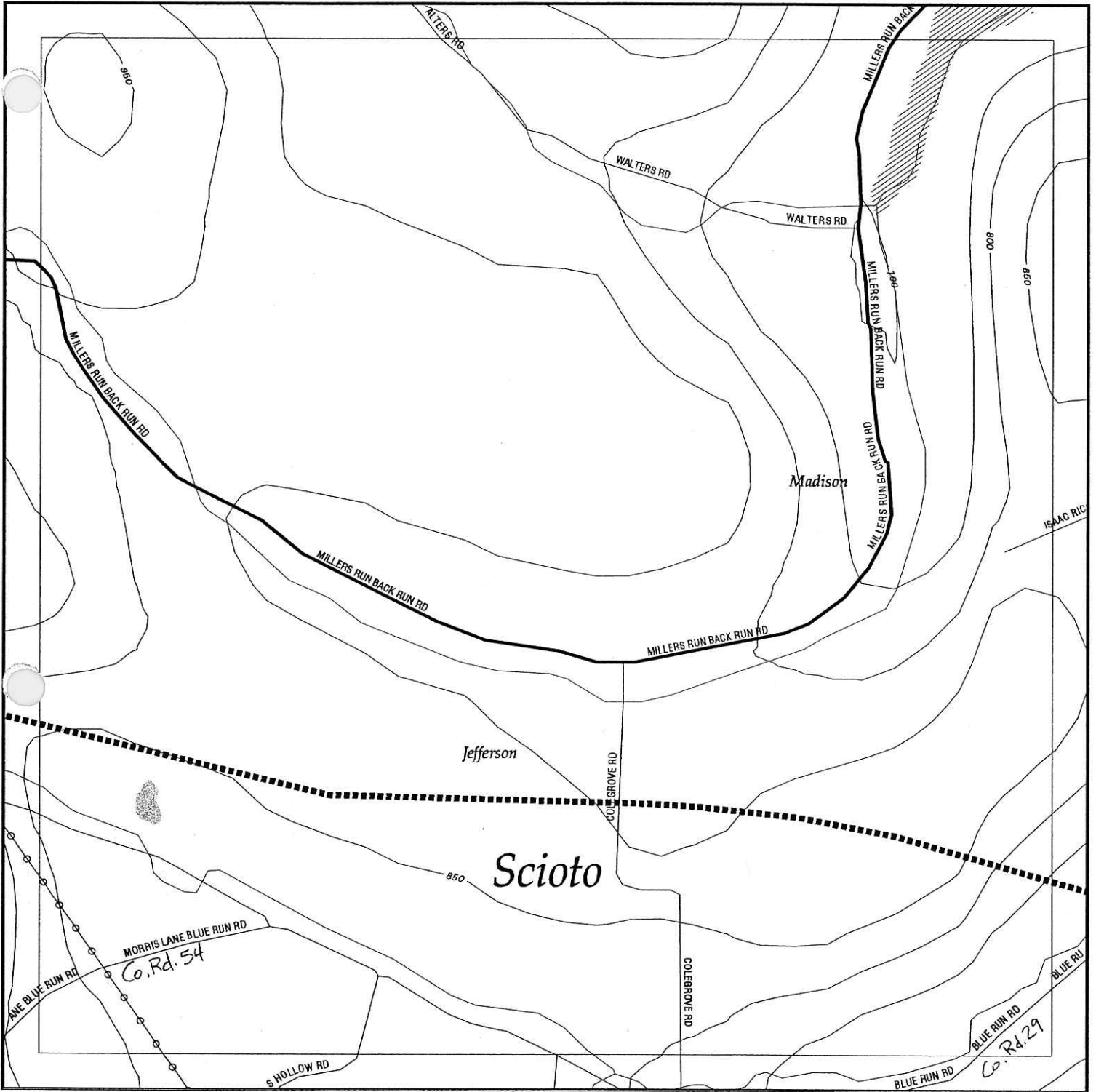
Used Oil Recyc: No

Violation Status: No violations found

FINDS:

Other Pertinent Environmental Activity Identified at Site:  
RCRIS

# Focus Map 4



**EDR** Environmental Data Resources, Inc.  
1-800-352-0050

## EDR - Area/Corridor Study Portsmouth Bypass

### Legend

- |               |                    |             |                 |                     |
|---------------|--------------------|-------------|-----------------|---------------------|
| Roads         | Waterways          | Powerlines  | Superfund Sites | Listed Sites        |
| Major Roads   | Railroads          | Pipelines   | Water           | Sensitive Receptors |
| Contour Lines | Study Boundary     | Fault Lines |                 |                     |
|               | 100-Yr Flood Zones |             |                 |                     |



0 1/8 1/4



Scale in Miles

FOCUS MAP 4 ORPHAN MARY

City	EDR ID	Site Name	Site Address	Zip	Database(s)	Facility ID
CLIFFORD	S104260228	NORFOLK & WESTERN	HWY 23 N	45648	LUST	
LUCASVILLE	1000302764	THOMPSON WASTE OIL	RT 1	45648	RCRIS-SQG, FINDS	
LUCASVILLE	S104270035	CLAUSING MUFFLER & RADIATOR	RT 1 SR 139	45648	LUST	
LUCASVILLE	U003727846	PIT STOP	10938 SR 104	45648	UST	73002569
LUCASVILLE	1000256534	REFINERS TRANSPORT & TERMINAL CORP	RT 2	45648	RCRIS-SQG, FINDS	
LUCASVILLE	U000895454	OHIO STATE HIGHWAY PATROL POST	RT 2	45648	UST	73000108
LUCASVILLE	S104270046	UNKNOWN	RT 23	45648	LUST	
LUCASVILLE	U000895501	JEFFERSON TOWNSHIP GARAGE	RT 4	45648	UST	73007857
LUCASVILLE	U000895465	PIT STOP	RT 6 Y	45648	LUST, UST	73000207
LUCASVILLE	S104260204	EDGEWOOD MANOR	BEAR CREEK RD RT 104	45648	LUST	
LUCASVILLE	1001493731	HOLT COMPANY OF OHIO	9157 US RT 23	45648	RCRIS-SQG, FINDS	
LUCASVILLE	S104260298	MONTGOMERY CONSTRUCTION INC.	10241 US RT 23	45648	LUST	
LUCASVILLE	S104260308	VALLEY LOCAL SCHOOL DISTRICT	ST RT 728	45648	LUST	
LUCASVILLE	S104260330	SCIOTO COUNTY GARAGE	ST RT 728	45648	LUST	
LUCASVILLE	S104778853	ODOT SCIOTO COUNTY MAINT GARAGE	US RT 23	45648	LUST	
LUCASVILLE	S104778860	ARRICK'S PENNZOIL	7748 ST RT 139	45648	LUST	
LUCASVILLE	U000895477	CERTIFIED OIL CO. #346	ST RT 23	45648	LUST, UST	73002555
LUCASVILLE	U002158354	BRIAR PATCH INC.	11141 ST RT 104	45648	LUST, UST	73002131
LUCASVILLE	U003131386	SHOEMAKER'S BP SERVICE	10863 ST RT 23	45648	LUST, UST	73000206
LUCASVILLE	1001489456	SCIOTO COUNTY ENGINEERS DEPT	56 STATE ROUTE 728	45648	RCRIS-SQG, FINDS	
MINFORD	S104270069	RICH OIL #7131	10690 ST RT 139	45653	LUST	
MINFORD	S104270072	MULETOWN MINIMART	9445 ST RT 335	45653	LUST	
MINFORD	U000694479	SCIOTO COUNTY AIRPORT	ST RT 335	45653	LUST, UST	73005798
MINFORD	U000895479	SHOEMAKER SERVICE CTR INC	ST RT 139	45653	UST	73003669
MINFORD	U000895483	MULETOWN MINI MART	9445 ST RT 335	45653	UST	73004182
MINFORD	U003131392	MINFORD KWIK STOP	8420 ST RT 335	45653	LUST, UST	73002314

DETAILED ORPHAN LISTING

Site	Database(s)	EDR ID Number EPA ID Number
<b>NORFOLK &amp; WESTERN</b> <b>HWY 23 N</b> <b>CLIFFORD, OH 45648</b>  LUST: Owner: NORFOLK & WESTERN Facility Status: Inactive LTF Status: 1 SUS/CON from regulated UST Release Number: 73009989-N00001 Owner Address: HWY 23 N CLIFFORD, OH 45648 FR Status: No Further Action letter issued Old Facility Id: 0 Former Lust Release Number: 731104400	LUST	S104260228 N/A
<b>THOMPSON WASTE OIL</b> <b>RT 1</b> <b>LUCASVILLE, OH 45648</b>  RCRIS: Owner: ROBERT THOMPSON (312) 555-1212  Contact: ROBERT THOMPSON (614) 259-4941  Record Date: 12/05/1980 Classification: Hazardous Waste Transporter Used Oil Recyc: No  Violation Status: No violations found  FINDS: Other Pertinent Environmental Activity Identified at Site: RCRIS	RCRIS-SQG FINDS	1000302764 OHT400013058
<b>CLAUSING MUFFLER &amp; RADIATOR</b> <b>RT 1 SR 139</b> <b>LUCASVILLE, OH 45648</b>  LUST: Owner: CLAUSING MUFFLER & RADIATOR Facility Status: Inactive LTF Status: 6 Closure of regulated UST Release Number: 73009990-N00001 Owner Address: RT 1 SR 139 LUCASVILLE, OH 45648 FR Status: No Further Action letter issued Old Facility Id: 0 Former Lust Release Number: 731124400	LUST	S104270035 N/A
<b>PIT STOP</b> <b>10938 SR 104</b> <b>LUCASVILLE, OH 45648</b>	UST	U003727846 N/A



DETAILED ORPHAN LISTING

Site	Database(s)	EDR ID Number	EPA ID Number
PIT STOP (Continued)			U003727846

UST:

Facility ID:	73002569	Tank ID:	T00001
Owner:	SPEEDEE CENTERS SOUTH INC.		
Owner Address:	602 UNION ST PORTSMOUTH, OH 45662		
Capacity:	10000	Tank Status:	CIU
Install Date:	03/01/1986		
Content:	Gasoline		
Tank Type:	Bare Steel		
Facility ID:	73002569	Tank ID:	T00002
Owner:	SPEEDEE CENTERS SOUTH INC.		
Owner Address:	602 UNION ST PORTSMOUTH, OH 45662		
Capacity:	4000	Tank Status:	CIU
Install Date:	03/01/1986		
Content:	Gasoline		
Tank Type:	Cathodically Protected Steel;		
Facility ID:	73002569	Tank ID:	T00003
Owner:	SPEEDEE CENTERS SOUTH INC.		
Owner Address:	602 UNION ST PORTSMOUTH, OH 45662		
Capacity:	1000	Tank Status:	CIU
Install Date:	11/15/1999		
Content:	Kerosene		
Tank Type:	Bare Steel		

REFINERS TRANSPORT & TERMINAL CORP  
RT 2  
LUCASVILLE, OH 45648

RCRIS-SQG 1000256534  
FINDS OHT400013124

RCRIS:

Owner: NAME NOT REPORTED  
(312) 555-1212

Contact: KEN BOGGS  
(614) 456-6718

Record Date: 12/12/1980  
Classification: Not reported  
Used Oil Recyc: No

Violation Status: No violations found

FINDS:

Other Pertinent Environmental Activity Identified at Site:  
RCRIS

OHIO STATE HIGHWAY PATROL POST  
RT 2  
LUCASVILLE, OH 45648

UST U000895454  
N/A

DETAILED ORPHAN LISTING

Site	Database(s)	EDR ID Number	EPA ID Number
------	-------------	---------------	---------------

OHIO STATE HIGHWAY PATROL POST (Continued)

U000895454

UST:

Facility ID:	73000108	Tank ID:	T00001
Owner:	OHIO STATE HIGHWAY PATROL		
Owner Address:	PO BOX 182074 COLUMBUS, OH 0		
Capacity:	2000	Tank Status:	CIU
Install Date:	06/01/1991		
Content:	Gasoline		
Tank Type:	Fiberglass Reinforced Plastic		

UNKNOWN  
RT 23  
LUCASVILLE, OH 45648

LUST S104270046  
N/A

LUST:

Owner: UNKNOWN  
Facility Status: Active  
LTF Status: 1 SUS/CON from regulated UST  
Release Number: 73009998-N00001  
Owner Address: RT 23  
LUCASVILLE, OH 45648  
FR Status: A possible incident is reported  
Old Facility Id: 0  
Former Lust Release Number: 732115500

JEFFERSON TOWNSHIP GARAGE  
RT 4  
LUCASVILLE, OH 45648

UST U000895501  
N/A

UST:

Facility ID:	73007857	Tank ID:	T00001
Owner:	JEFFERSON TOWNSHIP TRUSTEES		
Owner Address:	RT 2 LUCASVILLE, OH 45648		
Capacity:	500	Tank Status:	TCL
Install Date:	01/01/1974		
Content:	Gasoline		
Tank Type:	Steel		
Facility ID:	73007857	Tank ID:	T00002
Owner:	JEFFERSON TOWNSHIP TRUSTEES		
Owner Address:	RT 2 LUCASVILLE, OH 45648		
Capacity:	500	Tank Status:	TCL
Install Date:	01/01/1974		
Content:	Diesel		
Tank Type:	Steel		

PIT STOP  
RT 6 Y  
LUCASVILLE, OH 45648

LUST U000895465  
UST N/A

DETAILED ORPHAN LISTING

Site	Database(s)	EDR ID Number EPA ID Number
PIT STOP (Continued)		U000895465

LUST:

Owner: JAMES H. MCELHANEY, M.D.  
 Facility Status: Active  
 LTF Status: 6 Closure of regulated UST  
 Release Number: 73000207-N00001  
 Owner Address: PO BOX 11  
 PORTSMOUTH, OH 45662  
 FR Status: Deficiency  
 Old Facility Id: 730207  
 Former Lust Release Number: 738046600

UST:

Facility ID:	73000207	Tank ID:	T00002
Owner:	JAMES H. MCELHANEY, M.D.		
Owner Address:	PO BOX 11 PORTSMOUTH, OH 45662		
Capacity:	10000	Tank Status:	CIU
Install Date:	09/01/1984		
Content:	Gasoline		
Tank Type:	Polyethylene Jacket;Excavation Liner		
Facility ID:	73000207	Tank ID:	T00003
Owner:	JAMES H. MCELHANEY, M.D.		
Owner Address:	PO BOX 11 PORTSMOUTH, OH 45662		
Capacity:	1000	Tank Status:	CIU
Install Date:	09/01/1984		
Content:	Kerosene		
Tank Type:	Polyethylene Jacket;Excavation Liner		

**EDGEWOOD MANOR**  
**BEAR CREEK RD RT 104**  
**LUCASVILLE, OH 45648**

LUST S104260204  
 N/A

LUST:

Owner: EDGEWOOD MANOR  
 Facility Status: Inactive  
 LTF Status: 1 SUS/CON from regulated UST  
 Release Number: 73009974-N00001  
 Owner Address: BEAR CREEK RD RT 104  
 LUCASVILLE, OH 45648  
 FR Status: No Further Action letter issued  
 Old Facility Id: 0  
 Former Lust Release Number: 730051500

**HOLT COMPANY OF OHIO**  
**9157 US RT 23**  
**LUCASVILLE, OH 45648**

RCRIS-SQG 1001493731  
 FINDS OHD981774748

DETAILED ORPHAN LISTING

Site	Database(s)	EDR ID Number EPA ID Number
HOLT COMPANY OF OHIO (Continued)		1001493731

RCRIS:  
 Owner: HOLT REALTY CORPORATION  
 (614) 878-2287  
 Contact: HOWARD SELLS  
 (614) 259-2350  
 Record Date: 12/14/1995  
 Classification: Conditionally Exempt Small Quantity Generator  
 Used Oil Recyc: No  
 Violation Status: No violations found

FINDS:  
 Other Pertinent Environmental Activity Identified at Site:  
 RCRIS

<b>MONTGOMERY CONSTRUCTION INC.</b> 10241 US RT 23 LUCASVILLE, OH 45648	LUST	S104260298 N/A
---	------	-------------------

LUST:  
 Owner: KEVIN MONTGOMERY  
 Facility Status: Active  
 LTF Status: 6 Closure of regulated UST  
 Release Number: 73002526-N00001  
 Owner Address: PO BX 593  
 LUCASVILLE, OH 45648  
 FR Status: A possible incident is reported  
 Old Facility Id: 732526  
 Former Lust Release Number: 735024600

<b>VALLEY LOCAL SCHOOL DISTRICT</b> ST RT 728 LUCASVILLE, OH 45648	LUST	S104260308 N/A
--	------	-------------------

LUST:  
 Owner: VALLEY LOCAL SCHOOL DISTRICT  
 Facility Status: Inactive  
 LTF Status: 6 Closure of regulated UST  
 Release Number: 73009115-N00001  
 Owner Address: PO BOX 888  
 LUCASVILLE, OH 45648  
 FR Status: No Further Action letter issued  
 Old Facility Id: 739115  
 Former Lust Release Number: 736043800

<b>SCIOTO COUNTY GARAGE</b> ST RT 728 LUCASVILLE, OH 45648	LUST	S104260330 N/A
--	------	-------------------

DETAILED ORPHAN LISTING

Site	Database(s)	EDR ID Number EPA ID Number
------	-------------	--------------------------------

SCIOTO COUNTY GARAGE (Continued)		S104260330
----------------------------------	--	------------

LUST:  
 Owner: SCIOTO COUNTY COMMISSIONERS  
 Facility Status: Inactive  
 LTF Status: 6 Closure of regulated UST  
 Release Number: 73000107-N00001  
 Owner Address: 602 7TH ST  
 PORTSMOUTH, OH 45662  
 FR Status: No Further Action letter issued  
 Old Facility Id: 730107  
 Former Lust Release Number: 738046500

ODOT SCIOTO COUNTY MAINT GARAGE US RT 23 LUCASVILLE, OH 45648	LUST	S104778853 N/A
---	------	-------------------

LUST:  
 Owner: OHIO DEPT. OF TRANSPORTATION  
 Facility Status: Inactive  
 LTF Status: 1 SUS/CON from regulated UST  
 Release Number: 73000082-N00001  
 Owner Address: 1980 WEST BROAD STREET  
 COLUMBUS, OH 43223  
 FR Status: No Further Action letter issued  
 Old Facility Id: 730082  
 Former Lust Release Number: 730282300

ARRICK'S PENNZOIL 7748 ST RT 139 LUCASVILLE, OH 45648	LUST	S104778860 N/A
---	------	-------------------

LUST:  
 Owner: RALPH ARRICK  
 Facility Status: Inactive  
 LTF Status: 1 SUS/CON from regulated UST  
 Release Number: 73000166-N00001  
 Owner Address: 178 BURNS RD  
 LUCASVILLE, OH 45648  
 FR Status: No Further Action letter issued  
 Old Facility Id: 730166  
 Former Lust Release Number: 737073500

Owner: RALPH ARRICK  
 Facility Status: Inactive  
 LTF Status: 1 SUS/CON from regulated UST  
 Release Number: 73000166-N00002  
 Owner Address: 178 BURNS RD  
 LUCASVILLE, OH 45648  
 FR Status: No Further Action letter issued  
 Old Facility Id: 730166  
 Former Lust Release Number: 0

DETAILED ORPHAN LISTING

Site	Database(s)	EDR ID Number EPA ID Number
<b>CERTIFIED OIL CO. #346 ST RT 23 LUCASVILLE, OH 45648</b>	<b>LUST UST</b>	<b>U000895477 N/A</b>

LUST:

Owner: CURTIS J. COE  
 Facility Status: Active  
 LTF Status: 1 SUS/CON from regulated UST  
 Release Number: 73002555-N00001  
 Owner Address: 949 KING AVE  
 COLUMBUS, OH 43212  
 FR Status: Site Assessment Submitted  
 Old Facility Id: 732555  
 Former Lust Release Number: 734137500

UST:

Facility ID:	73002555	Tank ID:	T00001
Owner:	CERTIFIED OIL CO.		
Owner Address:	949 KING AVE COLUMBUS, OH 43212		
Capacity:	8000	Tank Status:	CIU
Install Date:	01/01/1972		
Content:	Gasohol		
Tank Type:	Steel;Cathodically Protected Steel		
Facility ID:	73002555	Tank ID:	T00002
Owner:	CERTIFIED OIL CO.		
Owner Address:	949 KING AVE COLUMBUS, OH 43212		
Capacity:	8000	Tank Status:	CIU
Install Date:	01/01/1972		
Content:	Gasohol		
Tank Type:	Steel;Cathodically Protected Steel		
Facility ID:	73002555	Tank ID:	T00004
Owner:	CERTIFIED OIL CO.		
Owner Address:	949 KING AVE COLUMBUS, OH 43212		
Capacity:	8000	Tank Status:	CIU
Install Date:	01/01/1972		
Content:	Diesel		
Tank Type:	Steel;Cathodically Protected Steel		
Facility ID:	73002555	Tank ID:	T00005
Owner:	CERTIFIED OIL CO.		
Owner Address:	949 KING AVE COLUMBUS, OH 43212		
Capacity:	4000	Tank Status:	CIU
Install Date:	01/01/1972		
Content:	Kerosene		
Tank Type:	Steel;Cathodically Protected Steel		

**BRIAR PATCH INC.  
11141 ST RT 104  
LUCASVILLE, OH 45648**

**LUST U002158354  
UST N/A**

DETAILED ORPHAN LISTING

Site	Database(s)	EDR ID Number	EPA ID Number
------	-------------	---------------	---------------

BRIAR PATCH INC. (Continued)

U002158354

LUST:

Owner: BRIAR PATCH  
 Facility Status: Active  
 LTF Status: 1 SUS/CON from regulated UST  
 Release Number: 73002131-N00001  
 Owner Address: 11141 ST RT 104 PO BOX 550  
 LUCASVILLE, OH 45648  
 FR Status: Tier 1  
 Old Facility Id: 732131  
 Former LUST Release Number: 739089600

UST:

Facility ID:	73002131	Tank ID:	T00001
Owner:	BRIAR PATCH		
Owner Address:	11141 ST RT 104 PO BOX 550 LUCASVILLE, OH 45648		
Capacity:	4000	Tank Status:	CIU
Install Date:	07/01/1986		
Content:	Kerosene		
Tank Type:	Cathodically Protected Steel		
Facility ID:	73002131	Tank ID:	T00002
Owner:	BRIAR PATCH		
Owner Address:	11141 ST RT 104 PO BOX 550 LUCASVILLE, OH 45648		
Capacity:	4000	Tank Status:	CIU
Install Date:	07/01/1986		
Content:	Gasoline		
Tank Type:	Cathodically Protected Steel		
Facility ID:	73002131	Tank ID:	T00003
Owner:	BRIAR PATCH		
Owner Address:	11141 ST RT 104 PO BOX 550 LUCASVILLE, OH 45648		
Capacity:	4000	Tank Status:	CIU
Install Date:	07/01/1986		
Content:	Gasoline		
Tank Type:	Cathodically Protected Steel		
Facility ID:	73002131	Tank ID:	T00004
Owner:	BRIAR PATCH		
Owner Address:	11141 ST RT 104 PO BOX 550 LUCASVILLE, OH 45648		
Capacity:	4000	Tank Status:	CIU
Install Date:	07/01/1986		
Content:	Gasoline		
Tank Type:	Cathodically Protected Steel		

DETAILED ORPHAN LISTING

Site	Database(s)	EDR ID Number	EPA ID Number
BRIAR PATCH INC. (Continued)		U002158354	
Facility ID: 73002131 Owner: BRIAR PATCH Owner Address: 11141 ST RT 104 PO BOX 550 LUCASVILLE, OH 45648 Capacity: 4000 Install Date: 07/01/1986 Content: Gasoline Tank Type: Cathodically Protected Steel	Tank ID: T00005		
Facility ID: 73002131 Owner: BRIAR PATCH Owner Address: 11141 ST RT 104 PO BOX 550 LUCASVILLE, OH 45648 Capacity: 4000 Install Date: 07/01/1986 Content: Gasoline Tank Type: Cathodically Protected Steel	Tank ID: T00006		
Facility ID: 73002131 Owner: BRIAR PATCH Owner Address: 11141 ST RT 104 PO BOX 550 LUCASVILLE, OH 45648 Capacity: 4000 Install Date: 07/01/1986 Content: Diesel Tank Type: Cathodically Protected Steel	Tank ID: T00007		
Facility ID: 73002131 Owner: BRIAR PATCH Owner Address: 11141 ST RT 104 PO BOX 550 LUCASVILLE, OH 45648 Capacity: 4000 Install Date: 07/01/1986 Content: Diesel Tank Type: Cathodically Protected Steel	Tank ID: T00008		
Facility ID: 73002131 Owner: BRIAR PATCH Owner Address: 11141 ST RT 104 PO BOX 550 LUCASVILLE, OH 45648 Capacity: 4000 Install Date: 07/01/1986 Content: Gasoline Tank Type: Cathodically Protected Steel	Tank ID: T00009		

**SHOEMAKER'S BP SERVICE**  
**10863 ST RT 23**  
**LUCASVILLE, OH 45648**

**LUST U003131386**  
**UST N/A**

**LUST:**

Owner: JOHN W. CLARK OIL CO., INC.  
 Facility Status: Inactive  
 LTF Status: 1 SUS/CON from regulated UST  
 Release Number: 73000206-N00001  
 Owner Address: PO BOX 1396  
 ASHLAND, KY 41105  
 FR Status: No Further Action letter issued  
 Old Facility Id: 730206  
 Former Lust Release Number: 733214800



DETAILED ORPHAN LISTING

Site	Database(s)	EDR ID Number EPA ID Number
------	-------------	--------------------------------

SHOEMAKER'S BP SERVICE (Continued)

U003131386

UST:

Facility ID:	73000206	Tank ID:	T00001
Owner:	JOHN W. CLARK OIL CO., INC.		
Owner Address:	PO BOX 1396 ASHLAND, KY 41105		
Capacity:	1000	Tank Status:	CIU
Install Date:	01/01/1985		
Content:	Used Oil		
Tank Type:	Fiberglass Reinforced Plastic		
Facility ID:	73000206	Tank ID:	T00002
Owner:	JOHN W. CLARK OIL CO., INC.		
Owner Address:	PO BOX 1396 ASHLAND, KY 41105		
Capacity:	10000	Tank Status:	CIU
Install Date:	01/01/1985		
Content:	Gasoline		
Tank Type:	Fiberglass Reinforced Plastic		
Facility ID:	73000206	Tank ID:	T00003
Owner:	JOHN W. CLARK OIL CO., INC.		
Owner Address:	PO BOX 1396 ASHLAND, KY 41105		
Capacity:	10000	Tank Status:	CIU
Install Date:	01/01/1985		
Content:	Gasoline		
Tank Type:	Fiberglass Reinforced Plastic		
Facility ID:	73000206	Tank ID:	T00004
Owner:	JOHN W. CLARK OIL CO., INC.		
Owner Address:	PO BOX 1396 ASHLAND, KY 41105		
Capacity:	10000	Tank Status:	CIU
Install Date:	01/01/1985		
Content:	Gasoline		
Tank Type:	Fiberglass Reinforced Plastic		
Facility ID:	73000206	Tank ID:	T00005
Owner:	JOHN W. CLARK OIL CO., INC.		
Owner Address:	PO BOX 1396 ASHLAND, KY 41105		
Capacity:	0	Tank Status:	CIU
Install Date:	11/02/1999		
Content:	Gasoline		
Tank Type:	Composite (Steel with Fiberglass)		

SCIOTO COUNTY ENGINEERS DEPT  
56 STATE ROUTE 728  
LUCASVILLE, OH 45648

RCRIS-SQG 1001489456  
FINDS OHR000037515

DETAILED ORPHAN LISTING

Site	Database(s)	EDR ID Number EPA ID Number
<p>SCIOTO COUNTY ENGINEERS DEPT (Continued)</p> <p>RCRIS:  Owner: SCIOTO COUNTY COMMISSIONERS  (740) 355-8313  Contact: CLYDE WILLIS  (740) 259-5541  Record Date: 10/05/1999  Classification: Small Quantity Generator  Used Oil Recyc: No  Violation Status: No violations found</p> <p>FINDS:  Other Pertinent Environmental Activity Identified at Site:  RCRIS</p>		1001489456
<p><b>RICH OIL #7131</b>  10690 ST RT 139  <b>MINFORD, OH 45653</b></p> <p>LUST:  Owner: RICH OIL #7131  Facility Status: Active  LTF Status: 1 SUS/CON from regulated UST  Release Number: 73010016-N00001  Owner Address: 10690 ST RT 139  MINFORD, OH 45653  FR Status: Release is Confirmed  Old Facility Id: 0  Former Lust Release Number: 738170000</p>	LUST	S104270069 N/A
<p><b>MULETOWN MINIMART</b>  9445 ST RT 335  <b>MINFORD, OH 45653</b></p> <p>LUST:  Owner: MULETOWN MINIMART  Facility Status: Inactive  LTF Status: 6 Closure of regulated UST  Release Number: 73010017-N00001  Owner Address: 9445 ST RT 335  MINFORD, OH 45653  FR Status: No Further Action letter issued  Old Facility Id: 0  Former Lust Release Number: 739042100</p>	LUST	S104270072 N/A
<p><b>SCIOTO COUNTY AIRPORT</b>  ST RT 335  <b>MINFORD, OH 45653</b></p>	LUST UST	U000694479 N/A

DETAILED ORPHAN LISTING

Site	Database(s)	EDR ID Number EPA ID Number
SCIOTO COUNTY AIRPORT (Continued)		U000694479

LUST:

Owner: SCIOTO COUNTY COMMISSIONERS  
 Facility Status: Inactive  
 LTF Status: 1 SUS/CON from regulated UST  
 Release Number: 73005798-N00001  
 Owner Address: 602 7TH ST  
 PORTSMOUTH, OH 45662  
 FR Status: No Further Action letter issued  
 Old Facility Id: 735798  
 Former Lust Release Number: 738243400

UST:

Facility ID:	73005798	Tank ID:	T00006
Owner:	SCIOTO COUNTY COMMISSIONERS		
Owner Address:	602 7TH ST PORTSMOUTH, OH 45662		
Capacity:	4000	Tank Status:	CIU
Install Date:	01/01/1987		
Content:	Aviation Gas		
Tank Type:	Double Walled (Interstice)		
Facility ID:	73005798	Tank ID:	T00007
Owner:	SCIOTO COUNTY COMMISSIONERS		
Owner Address:	602 7TH ST PORTSMOUTH, OH 45662		
Capacity:	10000	Tank Status:	CIU
Install Date:	11/11/1998		
Content:	Aviation Gas		
Tank Type:	Fiberglass Reinforced Plastic		

SHOEMAKER SERVICE CTR INC  
 ST RT 139  
 MINFORD, OH 45653

UST U000895479  
 N/A

UST:

Facility ID:	73003669	Tank ID:	T00001
Owner:	SHOEMAKER SERVICE CTR INC		
Owner Address:	10595 SR 139 MINFORD, OH 45653		
Capacity:	8000	Tank Status:	CIU
Install Date:	05/01/1989		
Content:	Gasoline		
Tank Type:	Fiberglass Reinforced Plastic		
Facility ID:	73003669	Tank ID:	T00002
Owner:	SHOEMAKER SERVICE CTR INC		
Owner Address:	10595 SR 139 MINFORD, OH 45653		
Capacity:	6000	Tank Status:	CIU
Install Date:	05/01/1989		
Content:	Gasoline		
Tank Type:	Fiberglass Reinforced Plastic		

DETAILED ORPHAN LISTING

Site	Database(s)	EDR ID Number	EPA ID Number
<b>SHOEMAKER SERVICE CTR INC (Continued)</b>		<b>U000895479</b>	
Facility ID: 73003669 Owner: SHOEMAKER SERVICE CTR INC Owner Address: 10595 SR 139 MINFORD, OH 45653 Capacity: 6000 Install Date: 05/01/1989 Content: Gasoline Tank Type: Fiberglass Reinforced Plastic	Tank ID: T00003		
Facility ID: 73003669 Owner: SHOEMAKER SERVICE CTR INC Owner Address: 10595 SR 139 MINFORD, OH 45653 Capacity: 4000 Install Date: 05/01/1989 Content: Diesel Tank Type: Fiberglass Reinforced Plastic	Tank ID: T00004	CIU	
Facility ID: 73003669 Owner: SHOEMAKER SERVICE CTR INC Owner Address: 10595 SR 139 MINFORD, OH 45653 Capacity: 2000 Install Date: 05/01/1989 Content: Kerosene Tank Type: Fiberglass Reinforced Plastic	Tank ID: T00005	CIU	
Facility ID: 73003669 Owner: SHOEMAKER SERVICE CTR INC Owner Address: 10595 SR 139 MINFORD, OH 45653 Capacity: 1000 Install Date: 05/01/1989 Content: Used Oil Tank Type: Fiberglass Reinforced Plastic	Tank ID: T00006	CIU	

**MULETOWN MINI MART**  
**9445 ST RT 335**  
**MINFORD, OH 45653**

**UST U000895483**  
**N/A**

UST:

Facility ID: 73004182 Owner: ROGER BLACKBURN Owner Address: PO BOX 267 MINFORD, OH 45653 Capacity: 12000 Install Date: 03/22/1999 Content: Gasoline Tank Type: Epoxy/Asphalt Coated Steel	Tank ID: T00005	CIU	
--	-----------------	-----	--

DETAILED ORPHAN LISTING

Site	Database(s)	EPA ID Number	EDR ID Number
MULETOWN MINI MART (Continued)			U000895483
Facility ID: 73004182 Owner: ROGER BLACKBURN Owner Address: PO BOX 267 MINFORD, OH 45653 Capacity: 6500 Install Date: 03/22/1999 Content: Gasoline Tank Type: Epoxy/Asphalt Coated Steel	Tank ID: T00006		
Facility ID: 73004182 Owner: ROGER BLACKBURN Owner Address: PO BOX 267 MINFORD, OH 45653 Capacity: 3500 Install Date: 03/22/1999 Content: Diesel Tank Type: Epoxy/Asphalt Coated Steel	Tank ID: T00007		
Facility ID: 73004182 Owner: ROGER BLACKBURN Owner Address: PO BOX 267 MINFORD, OH 45653 Capacity: 2000 Install Date: 02/01/1999 Content: Kerosene Tank Type: Cathodically Protected Steel	Tank ID: T00008		
Facility ID: 73004182 Owner: ROGER BLACKBURN Owner Address: PO BOX 267 MINFORD, OH 45653 Capacity: 2000 Install Date: 03/22/1999 Content: Gasoline Tank Type: Cathodically Protected Steel	Tank ID: T00009		

MINFORD KWIK STOP  
 8420 ST RT 335  
 MINFORD, OH 45653

LUST U003131392  
 UST N/A

LUST:

Owner: DEEMERCO INC  
 Facility Status: Active  
 LTF Status: 1 SUS/CON from regulated UST  
 Release Number: 73002314-N00001  
 Owner Address: 8420 ST RT 335  
 MINFORD, OH 45653  
 FR Status: Release is Confirmed  
 Old Facility Id: 732314  
 Former Lust Release Number: 732263000

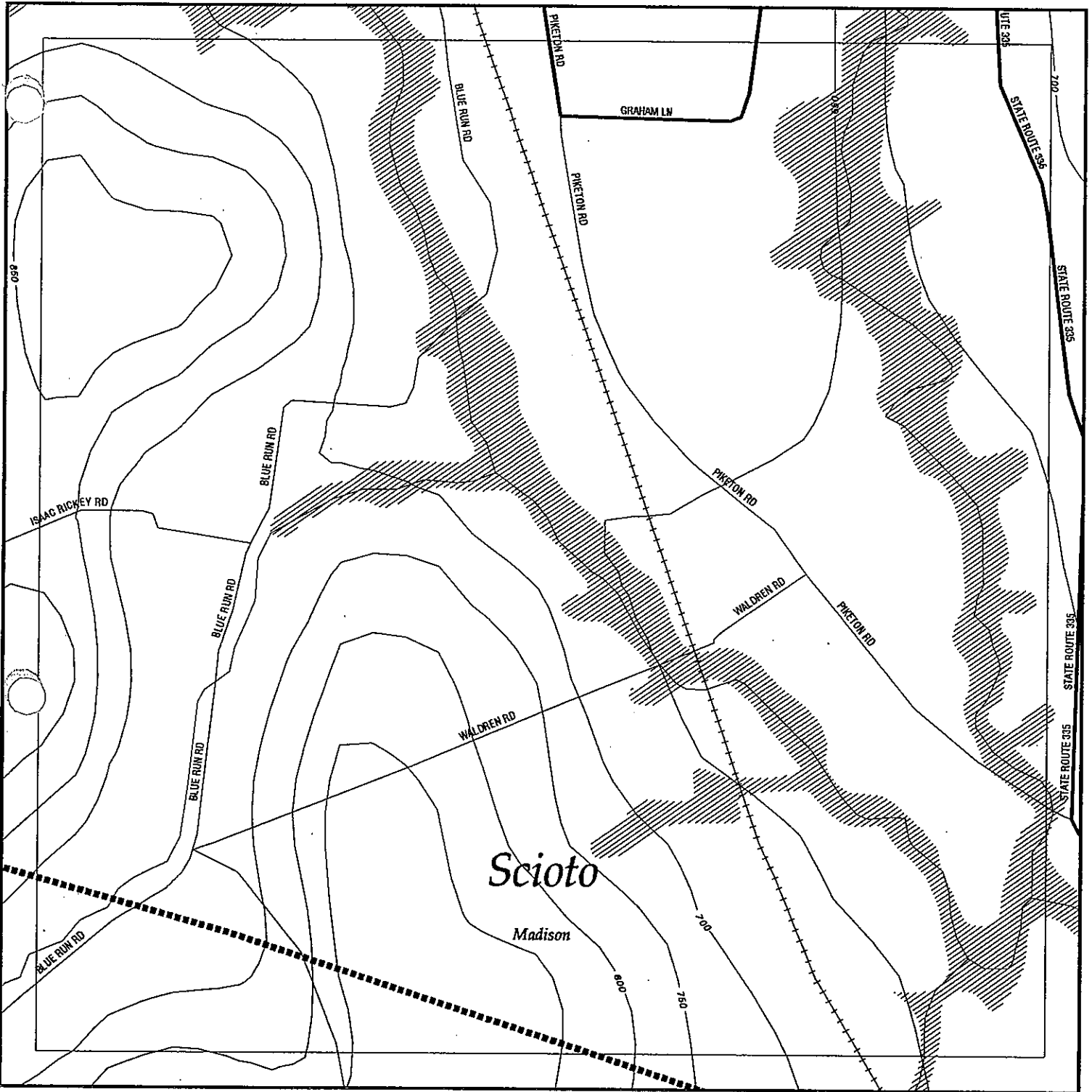
DETAILED ORPHAN LISTING

Site	Database(s)	EDR ID Number	EPA ID Number
MINFORD KWIK STOP (Continued)			U003131392

UST:

Facility ID:	73002314	Tank ID:	T00001
Owner:	DEEMERCO INC		
Owner Address:	8420 ST RT 335 MINFORD, OH 45653		
Capacity:	12000	Tank Status:	CIU
Install Date:	08/24/1992		
Content:	Gasoline		
Tank Type:	Steel		
Facility ID:	73002314	Tank ID:	T00002
Owner:	DEEMERCO INC		
Owner Address:	8420 ST RT 335 MINFORD, OH 45653		
Capacity:	8000	Tank Status:	CIU
Install Date:	08/24/1992		
Content:	Gasoline		
Tank Type:	Steel		
Facility ID:	73002314	Tank ID:	T00003
Owner:	DEEMERCO INC		
Owner Address:	8420 ST RT 335 MINFORD, OH 45653		
Capacity:	5000	Tank Status:	CIU
Install Date:	09/21/1999		
Content:	Kerosene		
Tank Type:	Fiberglass Reinforced Plastic		
Facility ID:	73002314	Tank ID:	T00004
Owner:	DEEMERCO INC		
Owner Address:	8420 ST RT 335 MINFORD, OH 45653		
Capacity:	5000	Tank Status:	CIU
Install Date:	09/21/1999		
Content:	Diesel		
Tank Type:	Steel		
Facility ID:	73002314	Tank ID:	T00005
Owner:	DEEMERCO INC		
Owner Address:	8420 ST RT 335 MINFORD, OH 45653		
Capacity:	3000	Tank Status:	CIU
Install Date:	09/21/1999		
Content:	Not reported		
Tank Type:	Steel		

# Focus Map 5




**EDR** Environmental  
Data  
Resources, Inc.  
1-800-352 0050

EDR - Area/Corridor Study

## Portsmouth Bypass

### Legend

- |               |                    |             |                 |                     |
|---------------|--------------------|-------------|-----------------|---------------------|
| Roads         | Waterways          | Powerlines  | Superfund Sites | Listed Sites        |
| Major Roads   | Railroads          | Pipelines   | Water           | Sensitive Receptors |
| Contour Lines | Study Boundary     | Fault Lines |                 |                     |
|               | 100-Yr Flood Zones |             |                 |                     |



Scale in Miles

FOCUS MAP 5 ORPHAN JIARY

City	EDR ID	Site Name	Site Address	Zip	Database(s)	Facility ID
CLIFFORD	S104260228	NORFOLK & WESTERN	HWY 23 N	45648	LUST	
LUCASVILLE	1000302764	THOMPSON WASTE OIL	RT 1	45648	RCRIS-SQG, FINDS	
LUCASVILLE	S104270035	CLAUSING MUFFLER & RADIATOR	RT 1 SR 139	45648	LUST	
LUCASVILLE	U003727846	PIT STOP	10938 SR 104	45648	LUST	73002569
LUCASVILLE	1000259534	REFINERS TRANSPORT & TERMINAL CORP	RT 2	45648	RCRIS-SQG, FINDS	
LUCASVILLE	U000895454	OHIO STATE HIGHWAY PATROL POST	RT 2	45648	LUST	73000108
LUCASVILLE	S104270046	UNKNOWN	RT 23	45648	LUST	
LUCASVILLE	U000895501	JEFFERSON TOWNSHIP GARAGE	RT 4	45648	LUST	73007857
LUCASVILLE	U000895465	PIT STOP	RT 6 Y	45648	LUST, UST	73000207
LUCASVILLE	S104260204	EDGEWOOD MANOR	BEAR CREEK RD RT 104	45648	LUST	
LUCASVILLE	1001493731	HOLT COMPANY OF OHIO	9157 US RT 23	45648	RCRIS-SQG, FINDS	
LUCASVILLE	S104260298	MONTGEMERY CONSTRUCTION INC.	10241 US RT 23	45648	LUST	
LUCASVILLE	S104260308	VALLEY LOCAL SCHOOL DISTRICT	ST RT 728	45648	LUST	
LUCASVILLE	S104260330	SCIOTO COUNTY GARAGE	ST RT 728	45648	LUST	
LUCASVILLE	S104778853	ODOT SCIOTO COUNTY MAINT GARAGE	US RT 23	45648	LUST	
LUCASVILLE	S104778860	ARRICK'S PENNZOIL	7748 ST RT 139	45648	LUST	
LUCASVILLE	U000895477	CERTIFIED OIL CO. #346	ST RT 23	45648	LUST, UST	73002555
LUCASVILLE	U002158354	BRIAR PATCH INC.	11141 ST RT 104	45648	LUST, UST	73002131
LUCASVILLE	U003131386	SHOEMAKER'S BP SERVICE	10863 ST RT 23	45648	LUST, UST	73000206
LUCASVILLE	1001489456	SCIOTO COUNTY ENGINEERS DEPT	56 STATE ROUTE 728	45648	RCRIS-SQG, FINDS	
MINFORD	S104270069	RICH OIL #7131	10690 ST RT 139	45653	LUST	
MINFORD	S104270072	MULETOWN MINIMART	9445 ST RT 335	45653	LUST	
MINFORD	U000684479	SCIOTO COUNTY AIRPORT	ST RT 335	45653	LUST, UST	73005798
MINFORD	U000895479	SHOEMAKER SERVICE CTR INC	ST RT 139	45653	LUST	73003669
MINFORD	U000895483	MULETOWN MINI MART	9445 ST RT 335	45653	LUST	73004182
MINFORD	U003131392	MINFORD KWIK STOP	8420 ST RT 335	45653	LUST, UST	73002314



DETAILED ORPHAN LISTING

Site	Database(s)	EDR ID Number EPA ID Number
<b>NORFOLK &amp; WESTERN</b> <b>HWY 23 N</b> <b>CLIFFORD, OH 45648</b>  LUST: Owner: NORFOLK & WESTERN Facility Status: Inactive LTF Status: 1 SUS/CON from regulated UST Release Number: 73009989-N00001 Owner Address: HWY 23 N CLIFFORD, OH 45648 FR Status: No Further Action letter issued Old Facility Id: 0 Former Lust Release Number: 731104400	LUST	S104260228 N/A
<b>THOMPSON WASTE OIL</b> <b>RT 1</b> <b>LUCASVILLE, OH 45648</b>  RCRIS: Owner: ROBERT THOMPSON (312) 555-1212  Contact: ROBERT THOMPSON (614) 259-4941  Record Date: 12/05/1980 Classification: Hazardous Waste Transporter Used Oil Recyc: No  Violation Status: No violations found  FINDS: Other Pertinent Environmental Activity Identified at Site: RCRIS	RCRIS-SQG FINDS	1000302764 OHT400013058
<b>CLAUSING MUFFLER &amp; RADIATOR</b> <b>RT 1 SR 139</b> <b>LUCASVILLE, OH 45648</b>  LUST: Owner: CLAUSING MUFFLER & RADIATOR Facility Status: Inactive LTF Status: 6 Closure of regulated UST Release Number: 73009990-N00001 Owner Address: RT 1 SR 139 LUCASVILLE, OH 45648 FR Status: No Further Action letter issued Old Facility Id: 0 Former Lust Release Number: 731124400	LUST	S104270035 N/A
<b>PIT STOP</b> <b>10938 SR 104</b> <b>LUCASVILLE, OH 45648</b>	UST	U003727846 N/A

DETAILED ORPHAN LISTING

Site	Database(s)	EDR ID Number EPA ID Number
PIT STOP (Continued)		U003727846

UST:

Facility ID:	73002569	Tank ID:	T00001
Owner:	SPEEDEE CENTERS SOUTH INC.		
Owner Address:	602 UNION ST PORTSMOUTH, OH 45662		
Capacity:	10000	Tank Status:	CIU
Install Date:	03/01/1986		
Content:	Gasoline		
Tank Type:	Bare Steel		
Facility ID:	73002569	Tank ID:	T00002
Owner:	SPEEDEE CENTERS SOUTH INC.		
Owner Address:	602 UNION ST PORTSMOUTH, OH 45662		
Capacity:	4000	Tank Status:	CIU
Install Date:	03/01/1986		
Content:	Gasoline		
Tank Type:	Cathodically Protected Steel;		
Facility ID:	73002569	Tank ID:	T00003
Owner:	SPEEDEE CENTERS SOUTH INC.		
Owner Address:	602 UNION ST PORTSMOUTH, OH 45662		
Capacity:	1000	Tank Status:	CIU
Install Date:	11/15/1999		
Content:	Kerosene		
Tank Type:	Bare Steel		

REFINERS TRANSPORT & TERMINAL CORP  
RT 2  
LUCASVILLE, OH 45648

RCRIS-SQG 1000256534  
FINDS OHT400013124

RCRIS:

Owner: NAME NOT REPORTED  
(312) 555-1212

Contact: KEN BOGGS  
(614) 456-6718

Record Date: 12/12/1980  
Classification: Not reported  
Used Oil Recyc: No

Violation Status: No violations found

FINDS:

Other Pertinent Environmental Activity Identified at Site:  
RCRIS

OHIO STATE HIGHWAY PATROL POST  
RT 2  
LUCASVILLE, OH 45648

UST U000895454  
N/A

DETAILED ORPHAN LISTING

Site	Database(s)	EDR ID Number EPA ID Number
OHIO STATE HIGHWAY PATROL POST (Continued)		U000895454

UST:  
 Facility ID: 73000108 Tank ID: T00001  
 Owner: OHIO STATE HIGHWAY PATROL  
 Owner Address: PO BOX 182074  
 COLUMBUS, OH 0  
 Capacity: 2000 Tank Status: CIU  
 Install Date: 06/01/1991  
 Content: Gasoline  
 Tank Type: Fiberglass Reinforced Plastic

UNKNOWN RT 23 LUCASVILLE, OH 45648	LUST	S104270046 N/A
--	------	-------------------

LUST:  
 Owner: UNKNOWN  
 Facility Status: Active  
 LTF Status: 1 SUS/CON from regulated UST  
 Release Number: 73009998-N00001  
 Owner Address: RT 23  
 LUCASVILLE, OH 45648  
 FR Status: A possible incident is reported  
 Old Facility Id: 0  
 Former LUST Release Number: 732115500

JEFFERSON TOWNSHIP GARAGE RT 4 LUCASVILLE, OH 45648	UST	U000895501 N/A
---	-----	-------------------

UST:  
 Facility ID: 73007857 Tank ID: T00001  
 Owner: JEFFERSON TOWNSHIP TRUSTEES  
 Owner Address: RT 2  
 LUCASVILLE, OH 45648  
 Capacity: 500 Tank Status: TCL  
 Install Date: 01/01/1974  
 Content: Gasoline  
 Tank Type: Steel  
 Facility ID: 73007857 Tank ID: T00002  
 Owner: JEFFERSON TOWNSHIP TRUSTEES  
 Owner Address: RT 2  
 LUCASVILLE, OH 45648  
 Capacity: 500 Tank Status: TCL  
 Install Date: 01/01/1974  
 Content: Diesel  
 Tank Type: Steel

PIT STOP RT 6 Y LUCASVILLE, OH 45648	LUST UST	U000895465 N/A
--	-------------	-------------------

DETAILED ORPHAN LISTING

Site	Database(s)	EPA ID Number	EDR ID Number
------	-------------	---------------	---------------

PIT STOP (Continued)

U000895465

LUST:

Owner: JAMES H. MCELHANEY, M.D.  
 Facility Status: Active  
 LTF Status: 6 Closure of regulated UST  
 Release Number: 73000207-N00001  
 Owner Address: PO BOX 11  
 PORTSMOUTH, OH 45662  
 FR Status: Deficiency  
 Old Facility Id: 730207  
 Former Lust Release Number: 738046600

UST:

Facility ID:	73000207	Tank ID:	T00002
Owner:	JAMES H. MCELHANEY, M.D.		
Owner Address:	PO BOX 11 PORTSMOUTH, OH 45662		
Capacity:	10000	Tank Status:	CIU
Install Date:	09/01/1984		
Content:	Gasoline		
Tank Type:	Polyethylene Jacket;Excavation Liner		
Facility ID:	73000207	Tank ID:	T00003
Owner:	JAMES H. MCELHANEY, M.D.		
Owner Address:	PO BOX 11 PORTSMOUTH, OH 45662		
Capacity:	1000	Tank Status:	CIU
Install Date:	09/01/1984		
Content:	Kerosene		
Tank Type:	Polyethylene Jacket;Excavation Liner		

**EDGEWOOD MANOR**  
**BEAR CREEK RD RT 104**  
**LUCASVILLE, OH 45648**

LUST S104260204  
 N/A

LUST:

Owner: EDGEWOOD MANOR  
 Facility Status: Inactive  
 LTF Status: 1 SUS/CON from regulated UST  
 Release Number: 73009974-N00001  
 Owner Address: BEAR CREEK RD RT 104  
 LUCASVILLE, OH 45648  
 FR Status: No Further Action letter issued  
 Old Facility Id: 0  
 Former Lust Release Number: 730051500

**HOLT COMPANY OF OHIO**  
**9157 US RT 23**  
**LUCASVILLE, OH 45648**

RCRIS-SQG 1001493731  
 FINDS OHD981774748

DETAILED ORPHAN LISTING

Site	Database(s)	EDR ID Number EPA ID Number
HOLT COMPANY OF OHIO (Continued)		1001493731
<p>RCRIS:</p> <p>Owner: HOLT REALTY CORPORATION (614) 878-2287</p> <p>Contact: HOWARD SELLS (614) 259-2350</p> <p>Record Date: 12/14/1995</p> <p>Classification: Conditionally Exempt Small Quantity Generator</p> <p>Used Oil Recyc: No</p> <p>Violation Status: No violations found</p> <p>FINDS:</p> <p>Other Pertinent Environmental Activity Identified at Site: RCRIS</p>		

<p><b>MONTGMERY CONSTRUCTION INC.</b> 10241 US RT 23 LUCASVILLE, OH 45648</p> <p>LUST:</p> <p>Owner: KEVIN MONTGOMERY</p> <p>Facility Status: Active</p> <p>LTF Status: 6 Closure of regulated UST</p> <p>Release Number: 73002526-N00001</p> <p>Owner Address: PO BX 593 LUCASVILLE, OH 45648</p> <p>FR Status: A possible incident is reported</p> <p>Old Facility Id: 732526</p> <p>Former Lust Release Number: 735024600</p>	LUST	S104260298 N/A
--	------	-------------------

<p><b>VALLEY LOCAL SCHOOL DISTRICT</b> ST RT 728 LUCASVILLE, OH 45648</p> <p>LUST:</p> <p>Owner: VALLEY LOCAL SCHOOL DISTRICT</p> <p>Facility Status: Inactive</p> <p>LTF Status: 6 Closure of regulated UST</p> <p>Release Number: 73009115-N00001</p> <p>Owner Address: PO BOX 888 LUCASVILLE, OH 45648</p> <p>FR Status: No Further Action letter issued</p> <p>Old Facility Id: 739115</p> <p>Former Lust Release Number: 736043800</p>	LUST	S104260308 N/A
---	------	-------------------

<p><b>SCIOTO COUNTY GARAGE</b> ST RT 728 LUCASVILLE, OH 45648</p>	LUST	S104260330 N/A
---	------	-------------------

DETAILED ORPHAN LISTING

Site	Database(s)	EDR ID Number EPA ID Number
------	-------------	--------------------------------

SCIOTO COUNTY GARAGE (Continued)		S104260330
----------------------------------	--	------------

LUST:

Owner: SCIOTO COUNTY COMMISSIONERS  
 Facility Status: Inactive  
 LTF Status: 6 Closure of regulated UST  
 Release Number: 73000107-N00001  
 Owner Address: 602 7TH ST  
 PORTSMOUTH, OH 45662  
 FR Status: No Further Action letter issued  
 Old Facility Id: 730107  
 Former Lust Release Number: 738046500

ODOT SCIOTO COUNTY MAINT GARAGE US RT 23 LUCASVILLE, OH 45648	LUST	S104778853 N/A
---	------	-------------------

LUST:

Owner: OHIO DEPT. OF TRANSPORTATION  
 Facility Status: Inactive  
 LTF Status: 1 SUS/CON from regulated UST  
 Release Number: 73000082-N00001  
 Owner Address: 1980 WEST BROAD STREET  
 COLUMBUS, OH 43223  
 FR Status: No Further Action letter issued  
 Old Facility Id: 730082  
 Former Lust Release Number: 730282300

ARRICK'S PENNZOIL 7748 ST RT 139 LUCASVILLE, OH 45648	LUST	S104778860 N/A
---	------	-------------------

LUST:

Owner: RALPH ARRICK  
 Facility Status: Inactive  
 LTF Status: 1 SUS/CON from regulated UST  
 Release Number: 73000166-N00001  
 Owner Address: 178 BURNS RD  
 LUCASVILLE, OH 45648  
 FR Status: No Further Action letter issued  
 Old Facility Id: 730166  
 Former Lust Release Number: 737073500

Owner: RALPH ARRICK  
 Facility Status: Inactive  
 LTF Status: 1 SUS/CON from regulated UST  
 Release Number: 73000166-N00002  
 Owner Address: 178 BURNS RD  
 LUCASVILLE, OH 45648  
 FR Status: No Further Action letter issued  
 Old Facility Id: 730166  
 Former Lust Release Number: 0

DETAILED ORPHAN LISTING

Site	Database(s)	EDR ID Number	EPA ID Number
<b>CERTIFIED OIL CO. #346</b> <b>ST RT 23</b> <b>LUCASVILLE, OH 45648</b>	<b>LUST</b> <b>UST</b>	<b>U000895477</b>	<b>N/A</b>

LUST:

Owner: CURTIS J. COE  
 Facility Status: Active  
 LTF Status: 1 SUS/CON from regulated UST  
 Release Number: 73002555-N00001  
 Owner Address: 949 KING AVE  
 COLUMBUS, OH 43212  
 FR Status: Site Assessment Submitted  
 Old Facility Id: 732555  
 Former Lust Release Number: 734137500

UST:

Facility ID:	73002555	Tank ID:	T00001
Owner:	CERTIFIED OIL CO.		
Owner Address:	949 KING AVE COLUMBUS, OH 43212		
Capacity:	8000	Tank Status:	CIU
Install Date:	01/01/1972		
Content:	Gasohol		
Tank Type:	Steel;Cathodically Protected Steel		
Facility ID:	73002555	Tank ID:	T00002
Owner:	CERTIFIED OIL CO.		
Owner Address:	949 KING AVE COLUMBUS, OH 43212		
Capacity:	8000	Tank Status:	CIU
Install Date:	01/01/1972		
Content:	Gasohol		
Tank Type:	Steel;Cathodically Protected Steel		
Facility ID:	73002555	Tank ID:	T00004
Owner:	CERTIFIED OIL CO.		
Owner Address:	949 KING AVE COLUMBUS, OH 43212		
Capacity:	8000	Tank Status:	CIU
Install Date:	01/01/1972		
Content:	Diesel		
Tank Type:	Steel;Cathodically Protected Steel		
Facility ID:	73002555	Tank ID:	T00005
Owner:	CERTIFIED OIL CO.		
Owner Address:	949 KING AVE COLUMBUS, OH 43212		
Capacity:	4000	Tank Status:	CIU
Install Date:	01/01/1972		
Content:	Kerosene		
Tank Type:	Steel;Cathodically Protected Steel		

**BRIAR PATCH INC.**  
**11141 ST RT 104**  
**LUCASVILLE, OH 45648**

**LUST** **U002158354**  
**UST** **N/A**

DETAILED ORPHAN LISTING

Site	Database(s)	EDR ID Number	EPA ID Number
------	-------------	---------------	---------------

BRIAR PATCH INC. (Continued)

U002158354

LUST:

Owner: BRIAR PATCH  
 Facility Status: Active  
 LTF Status: 1 SUS/CON from regulated UST  
 Release Number: 73002131-N00001  
 Owner Address: 11141 ST RT 104 PO BOX 550  
 LUCASVILLE, OH 45648  
 FR Status: Tier 1  
 Old Facility Id: 732131  
 Former LUST Release Number: 739089600

UST:

Facility ID:	73002131	Tank ID:	T00001
Owner:	BRIAR PATCH		
Owner Address:	11141 ST RT 104 PO BOX 550 LUCASVILLE, OH 45648		
Capacity:	4000	Tank Status:	CIU
Install Date:	07/01/1986		
Content:	Kerosene		
Tank Type:	Cathodically Protected Steel		
Facility ID:	73002131	Tank ID:	T00002
Owner:	BRIAR PATCH		
Owner Address:	11141 ST RT 104 PO BOX 550 LUCASVILLE, OH 45648		
Capacity:	4000	Tank Status:	CIU
Install Date:	07/01/1986		
Content:	Gasoline		
Tank Type:	Cathodically Protected Steel		
Facility ID:	73002131	Tank ID:	T00003
Owner:	BRIAR PATCH		
Owner Address:	11141 ST RT 104 PO BOX 550 LUCASVILLE, OH 45648		
Capacity:	4000	Tank Status:	CIU
Install Date:	07/01/1986		
Content:	Gasoline		
Tank Type:	Cathodically Protected Steel		
Facility ID:	73002131	Tank ID:	T00004
Owner:	BRIAR PATCH		
Owner Address:	11141 ST RT 104 PO BOX 550 LUCASVILLE, OH 45648		
Capacity:	4000	Tank Status:	CIU
Install Date:	07/01/1986		
Content:	Gasoline		
Tank Type:	Cathodically Protected Steel		



DETAILED ORPHAN LISTING

Site	Database(s)	EDR ID Number	EPA ID Number
BRIAR PATCH INC. (Continued)			U002158354
Facility ID:	73002131	Tank ID:	T00005
Owner:	BRIAR PATCH		
Owner Address:	11141 ST RT 104 PO BOX 550 LUCASVILLE, OH 45648		
Capacity:	4000	Tank Status:	CIU
Install Date:	07/01/1986		
Content:	Gasoline		
Tank Type:	Cathodically Protected Steel		
Facility ID:	73002131	Tank ID:	T00006
Owner:	BRIAR PATCH		
Owner Address:	11141 ST RT 104 PO BOX 550 LUCASVILLE, OH 45648		
Capacity:	4000	Tank Status:	CIU
Install Date:	07/01/1986		
Content:	Gasoline		
Tank Type:	Cathodically Protected Steel		
Facility ID:	73002131	Tank ID:	T00007
Owner:	BRIAR PATCH		
Owner Address:	11141 ST RT 104 PO BOX 550 LUCASVILLE, OH 45648		
Capacity:	4000	Tank Status:	CIU
Install Date:	07/01/1986		
Content:	Diesel		
Tank Type:	Cathodically Protected Steel		
Facility ID:	73002131	Tank ID:	T00008
Owner:	BRIAR PATCH		
Owner Address:	11141 ST RT 104 PO BOX 550 LUCASVILLE, OH 45648		
Capacity:	4000	Tank Status:	CIU
Install Date:	07/01/1986		
Content:	Diesel		
Tank Type:	Cathodically Protected Steel		
Facility ID:	73002131	Tank ID:	T00009
Owner:	BRIAR PATCH		
Owner Address:	11141 ST RT 104 PO BOX 550 LUCASVILLE, OH 45648		
Capacity:	4000	Tank Status:	CIU
Install Date:	07/01/1986		
Content:	Gasoline		
Tank Type:	Cathodically Protected Steel		

**SHOEMAKER'S BP SERVICE**  
**10863 ST RT 23**  
**LUCASVILLE, OH 45648**

**LUST U003131386**  
**UST N/A**

**LUST:**

Owner: JOHN W. CLARK OIL CO., INC.  
 Facility Status: Inactive  
 LTF Status: 1 SUS/CON from regulated UST  
 Release Number: 73000206-N00001  
 Owner Address: PO BOX 1396  
 ASHLAND, KY 41105  
 FR Status: No Further Action letter issued  
 Old Facility Id: 730206  
 Former Lust Release Number: 733214800

DETAILED ORPHAN LISTING

Site	Database(s)	EDR ID Number EPA ID Number
SHOEMAKER'S BP SERVICE (Continued)		U003131386

UST:

Facility ID:	73000206	Tank ID:	T00001
Owner:	JOHN W. CLARK OIL CO., INC.		
Owner Address:	PO BOX 1396 ASHLAND, KY 41105		
Capacity:	1000	Tank Status:	CIU
Install Date:	01/01/1985		
Content:	Used Oil		
Tank Type:	Fiberglass Reinforced Plastic		
Facility ID:	73000206	Tank ID:	T00002
Owner:	JOHN W. CLARK OIL CO., INC.		
Owner Address:	PO BOX 1396 ASHLAND, KY 41105		
Capacity:	10000	Tank Status:	CIU
Install Date:	01/01/1985		
Content:	Gasoline		
Tank Type:	Fiberglass Reinforced Plastic		
Facility ID:	73000206	Tank ID:	T00003
Owner:	JOHN W. CLARK OIL CO., INC.		
Owner Address:	PO BOX 1396 ASHLAND, KY 41105		
Capacity:	10000	Tank Status:	CIU
Install Date:	01/01/1985		
Content:	Gasoline		
Tank Type:	Fiberglass Reinforced Plastic		
Facility ID:	73000206	Tank ID:	T00004
Owner:	JOHN W. CLARK OIL CO., INC.		
Owner Address:	PO BOX 1396 ASHLAND, KY 41105		
Capacity:	10000	Tank Status:	CIU
Install Date:	01/01/1985		
Content:	Gasoline		
Tank Type:	Fiberglass Reinforced Plastic		
Facility ID:	73000206	Tank ID:	T00005
Owner:	JOHN W. CLARK OIL CO., INC.		
Owner Address:	PO BOX 1396 ASHLAND, KY 41105		
Capacity:	0	Tank Status:	CIU
Install Date:	11/02/1999		
Content:	Gasoline		
Tank Type:	Composite (Steel with Fiberglass)		

SCIOTO COUNTY ENGINEERS DEPT  
56 STATE ROUTE 728  
LUCASVILLE, OH 45648

RCRIS-SQG 1001489456  
FINDS OHR000037515

DETAILED ORPHAN LISTING

Site	Database(s)	EPA ID Number
SCIOTO COUNTY ENGINEERS DEPT (Continued)		1001489456

RCRIS:  
 Owner: SCIOTO COUNTY COMMISSIONERS  
 (740) 355-8313  
 Contact: CLYDE WILLIS  
 (740) 259-5541  
 Record Date: 10/05/1999  
 Classification: Small Quantity Generator  
 Used Oil Recyc: No  
 Violation Status: No violations found

FINDS:  
 Other Pertinent Environmental Activity Identified at Site:  
 RCRIS

<b>RICH OIL #7131</b> 10690 ST RT 139 MINFORD, OH 45653	LUST	S104270069 N/A
---	------	-------------------

LUST:  
 Owner: RICH OIL #7131  
 Facility Status: Active  
 LTF Status: 1 SUS/CON from regulated UST  
 Release Number: 73010016-N00001  
 Owner Address: 10690 ST RT 139  
 MINFORD, OH 45653  
 FR Status: Release is Confirmed  
 Old Facility Id: 0  
 Former Lust Release Number: 738170000

<b>MULETOWN MINIMART</b> 9445 ST RT 335 MINFORD, OH 45653	LUST	S104270072 N/A
---	------	-------------------

LUST:  
 Owner: MULETOWN MINIMART  
 Facility Status: Inactive  
 LTF Status: 6 Closure of regulated UST  
 Release Number: 73010017-N00001  
 Owner Address: 9445 ST RT 335  
 MINFORD, OH 45653  
 FR Status: No Further Action letter issued  
 Old Facility Id: 0  
 Former Lust Release Number: 739042100

<b>SCIOTO COUNTY AIRPORT</b> ST RT 335 MINFORD, OH 45653	LUST UST	U000694479 N/A
--	-------------	-------------------

DETAILED ORPHAN LISTING

Site	Database(s)	EDR ID Number EPA ID Number
SCIOTO COUNTY AIRPORT (Continued)		U000694479

LUST:

Owner: SCIOTO COUNTY COMMISSIONERS  
 Facility Status: Inactive  
 LTF Status: 1 SUS/CON from regulated UST  
 Release Number: 73005798-N00001  
 Owner Address: 602 7TH ST  
 PORTSMOUTH, OH 45662  
 FR Status: No Further Action letter issued  
 Old Facility Id: 735798  
 Former LUST Release Number: 738243400

UST:

Facility ID:	73005798	Tank ID:	T00006
Owner:	SCIOTO COUNTY COMMISSIONERS		
Owner Address:	602 7TH ST PORTSMOUTH, OH 45662		
Capacity:	4000	Tank Status:	CIU
Install Date:	01/01/1987		
Content:	Aviation Gas		
Tank Type:	Double Walled (Interstice)		
Facility ID:	73005798	Tank ID:	T00007
Owner:	SCIOTO COUNTY COMMISSIONERS		
Owner Address:	602 7TH ST PORTSMOUTH, OH 45662		
Capacity:	10000	Tank Status:	CIU
Install Date:	11/11/1998		
Content:	Aviation Gas		
Tank Type:	Fiberglass Reinforced Plastic		

SHOEMAKER SERVICE CTR INC  
 ST RT 139  
 MINFORD, OH 45653

UST U000895479  
 N/A

UST:

Facility ID:	73003669	Tank ID:	T00001
Owner:	SHOEMAKER SERVICE CTR INC		
Owner Address:	10595 SR 139 MINFORD, OH 45653		
Capacity:	8000	Tank Status:	CIU
Install Date:	05/01/1989		
Content:	Gasoline		
Tank Type:	Fiberglass Reinforced Plastic		
Facility ID:	73003669	Tank ID:	T00002
Owner:	SHOEMAKER SERVICE CTR INC		
Owner Address:	10595 SR 139 MINFORD, OH 45653		
Capacity:	6000	Tank Status:	CIU
Install Date:	05/01/1989		
Content:	Gasoline		
Tank Type:	Fiberglass Reinforced Plastic		

DETAILED ORPHAN LISTING

Site	Database(s)	EPA ID Number	EDR ID Number
------	-------------	---------------	---------------

SHOEMAKER SERVICE CTR INC (Continued)

U000895479

Facility ID:	73003669	Tank ID:	T00003
Owner:	SHOEMAKER SERVICE CTR INC		
Owner Address:	10595 SR 139 MINFORD, OH 45653		
Capacity:	6000	Tank Status:	CIU
Install Date:	05/01/1989		
Content:	Gasoline		
Tank Type:	Fiberglass Reinforced Plastic		
Facility ID:	73003669	Tank ID:	T00004
Owner:	SHOEMAKER SERVICE CTR INC		
Owner Address:	10595 SR 139 MINFORD, OH 45653		
Capacity:	4000	Tank Status:	CIU
Install Date:	05/01/1989		
Content:	Diesel		
Tank Type:	Fiberglass Reinforced Plastic		
Facility ID:	73003669	Tank ID:	T00005
Owner:	SHOEMAKER SERVICE CTR INC		
Owner Address:	10595 SR 139 MINFORD, OH 45653		
Capacity:	2000	Tank Status:	CIU
Install Date:	05/01/1989		
Content:	Kerosene		
Tank Type:	Fiberglass Reinforced Plastic		
Facility ID:	73003669	Tank ID:	T00006
Owner:	SHOEMAKER SERVICE CTR INC		
Owner Address:	10595 SR 139 MINFORD, OH 45653		
Capacity:	1000	Tank Status:	CIU
Install Date:	05/01/1989		
Content:	Used Oil		
Tank Type:	Fiberglass Reinforced Plastic		

**MULETOWN MINI MART**  
9445 ST RT 335  
MINFORD, OH 45653

UST U000895483  
N/A

UST:

Facility ID:	73004182	Tank ID:	T00005
Owner:	ROGER BLACKBURN		
Owner Address:	PO BOX 267 MINFORD, OH 45653		
Capacity:	12000	Tank Status:	CIU
Install Date:	03/22/1999		
Content:	Gasoline		
Tank Type:	Epoxy/Asphalt Coated Steel		

DETAILED ORPHAN LISTING

Site	Database(s)	EDR ID Number	EPA ID Number
MULETOWN MINI MART (Continued)			U000895483
Facility ID: 73004182 Owner: ROGER BLACKBURN Owner Address: PO BOX 267 MINFORD, OH 45653	Tank ID: T00006		
Capacity: 6500 Install Date: 03/22/1999 Content: Gasoline Tank Type: Epoxy/Asphalt Coated Steel	Tank Status: CIU		
Facility ID: 73004182 Owner: ROGER BLACKBURN Owner Address: PO BOX 267 MINFORD, OH 45653	Tank ID: T00007		
Capacity: 3500 Install Date: 03/22/1999 Content: Diesel Tank Type: Epoxy/Asphalt Coated Steel	Tank Status: CIU		
Facility ID: 73004182 Owner: ROGER BLACKBURN Owner Address: PO BOX 267 MINFORD, OH 45653	Tank ID: T00008		
Capacity: 2000 Install Date: 02/01/1999 Content: Kerosene Tank Type: Cathodically Protected Steel	Tank Status: CIU		
Facility ID: 73004182 Owner: ROGER BLACKBURN Owner Address: PO BOX 267 MINFORD, OH 45653	Tank ID: T00009		
Capacity: 2000 Install Date: 03/22/1999 Content: Gasoline Tank Type: Cathodically Protected Steel	Tank Status: CIU		

**MINFORD KWIK STOP**  
8420 ST RT 335  
MINFORD, OH 45653

**LUST U003131392**  
**UST N/A**

**LUST:**

Owner: DEEMERCO INC  
Facility Status: Active  
LTF Status: 1 SUS/CON from regulated UST  
Release Number: 73002314-N00001  
Owner Address: 8420 ST RT 335  
MINFORD, OH 45653  
FR Status: Release is Confirmed  
Old Facility Id: 732314  
Former Lust Release Number: 732263000

DETAILED ORPHAN LISTING

Site	Database(s)	EPA ID Number	EDR ID Number
------	-------------	---------------	---------------

MINFORD KWIK STOP (Continued)

U003131392

UST:

Facility ID:	73002314	Tank ID:	T00001
Owner:	DEEMERCO INC		
Owner Address:	8420 ST RT 335 MINFORD, OH 45653		
Capacity:	12000	Tank Status:	CIU
Install Date:	08/24/1992		
Content:	Gasoline		
Tank Type:	Steel		
Facility ID:	73002314	Tank ID:	T00002
Owner:	DEEMERCO INC		
Owner Address:	8420 ST RT 335 MINFORD, OH 45653		
Capacity:	8000	Tank Status:	CIU
Install Date:	08/24/1992		
Content:	Gasoline		
Tank Type:	Steel		
Facility ID:	73002314	Tank ID:	T00003
Owner:	DEEMERCO INC		
Owner Address:	8420 ST RT 335 MINFORD, OH 45653		
Capacity:	5000	Tank Status:	CIU
Install Date:	09/21/1999		
Content:	Kerosene		
Tank Type:	Fiberglass Reinforced Plastic		
Facility ID:	73002314	Tank ID:	T00004
Owner:	DEEMERCO INC		
Owner Address:	8420 ST RT 335 MINFORD, OH 45653		
Capacity:	5000	Tank Status:	CIU
Install Date:	09/21/1999		
Content:	Diesel		
Tank Type:	Steel		
Facility ID:	73002314	Tank ID:	T00005
Owner:	DEEMERCO INC		
Owner Address:	8420 ST RT 335 MINFORD, OH 45653		
Capacity:	3000	Tank Status:	CIU
Install Date:	09/21/1999		
Content:	Not reported		
Tank Type:	Steel		

# Focus Map 6

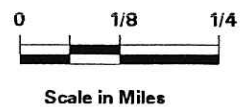


**EDR** Environmental Data Resources, Inc.  
1-800-352-0650

## EDR - Area/Corridor Study Portsmouth Bypass

### Legend

- |               |                    |             |                 |                     |
|---------------|--------------------|-------------|-----------------|---------------------|
| Roads         | Waterways          | Powerlines  | Superfund Sites | Listed Sites        |
| Major Roads   | Railroads          | Pipelines   | Water           | Sensitive Receptors |
| Contour Lines | Study Boundary     | Fault Lines |                 |                     |
| Wetlands      | 100-Yr Flood Zones |             |                 |                     |





FOCUS MAP 6 ORPHAN MARY

City	EDR ID	Site Name	Site Address	Zip	Database(s)	Facility ID
CLIFFORD	S104260228	NORFOLK & WESTERN	HWY 23 N	45648	LUST	
LUCASVILLE	1000302764	THOMPSON WASTE OIL	RT 1	45648	RCRIS-SQG, FINDS	
LUCASVILLE	S104270035	CLAUSING MUFFLER & RADIATOR	RT 1 SR 139	45648	LUST	
LUCASVILLE	U003727846	PIT STOP	10938 SR 104	45648	UST	73002569
LUCASVILLE	1000255534	REFINERS TRANSPORT & TERMINAL CORP	RT 2	45648	RCRIS-SQG, FINDS	
LUCASVILLE	U000895454	OHIO STATE HIGHWAY PATROL POST	RT 2	45648	UST	73000108
LUCASVILLE	S104270046	UNKNOWN	RT 23	45648	LUST	
LUCASVILLE	U000895501	JEFFERSON TOWNSHIP GARAGE	RT 4	45648	UST	73007857
LUCASVILLE	U000895465	PIT STOP	RT 6 Y	45648	LUST, UST	73000207
LUCASVILLE	S104260204	EDGEWOOD MANOR	BEAR CREEK RD RT 104	45648	LUST, UST	
LUCASVILLE	U003749581	GTE NORTH, INC.	602 RIDGE LN	45648	LUST, UST	
LUCASVILLE	1001090680	SCIOTO COUNTY REGIONAL WATER DISTRICT	326 ROBERT LUCAS RD	45648	RCRIS-SQG, FINDS	
LUCASVILLE	1001493731	HOLT COMPANY OF OHIO	9157 US RT 23	45648	LUST	
LUCASVILLE	S104260298	MONTGEMERY CONSTRUCTION INC.	10241 US RT 23	45648	LUST	
LUCASVILLE	S104260308	VALLEY LOCAL SCHOOL DISTRICT	ST RT 728	45648	LUST	
LUCASVILLE	S104260330	SCIOTO COUNTY GARAGE	ST RT 728	45648	LUST	
LUCASVILLE	S104778853	CDOT SCIOTO COUNTY MAINT GARAGE	US RT 23	45648	LUST	
LUCASVILLE	S104778860	ARRICK'S PENNZOIL	7748 ST RT 139	45648	LUST	
LUCASVILLE	U000895477	CERTIFIED OIL CO. #346	ST RT 23	45648	LUST, UST	73002555
LUCASVILLE	U002158354	BRIAR PATCH INC.	11141 ST RT 104	45648	LUST, UST	73002131
LUCASVILLE	U003131386	SHOEMAKER'S BP SERVICE	10863 ST RT 23	45648	LUST, UST	73000206
LUCASVILLE	1000890508	SOUTHERN ASPHALT NO 47	851 SCIOTO ST	45648	RCRIS-SQG, FINDS	
LUCASVILLE	1001489456	SCIOTO COUNTY ENGINEERS DEPT	56 STATE ROUTE 728	45648	RCRIS-SQG, FINDS	

DETAILED ORPHAN LISTING

Site	Database(s)	EDR ID Number EPA ID Number
<b>NORFOLK &amp; WESTERN</b> <b>HWY 23 N</b> <b>CLIFFORD, OH 45648</b>	LUST	S104260228 N/A
LUST: Owner: NORFOLK & WESTERN Facility Status: Inactive LTF Status: 1 SUS/CON from regulated UST Release Number: 73009989-N00001 Owner Address: HWY 23 N CLIFFORD, OH 45648 FR Status: No Further Action letter issued Old Facility Id: 0 Former Lust Release Number: 731104400		
<b>THOMPSON WASTE OIL</b> <b>RT 1</b> <b>LUCASVILLE, OH 45648</b>	RCRIS-SQG FINDS	1000302764 OHT400013058
RCRIS: Owner: ROBERT THOMPSON (312) 555-1212  Contact: ROBERT THOMPSON (614) 259-4941  Record Date: 12/05/1980 Classification: Hazardous Waste Transporter Used Oil Recyc: No  Violation Status: No violations found		
FINDS: Other Pertinent Environmental Activity Identified at Site: RCRIS		
<b>CLAUSING MUFFLER &amp; RADIATOR</b> <b>RT 1 SR 139</b> <b>LUCASVILLE, OH 45648</b>	LUST	S104270035 N/A
LUST: Owner: CLAUSING MUFFLER & RADIATOR Facility Status: Inactive LTF Status: 6 Closure of regulated UST Release Number: 73009990-N00001 Owner Address: RT 1 SR 139 LUCASVILLE, OH 45648 FR Status: No Further Action letter issued Old Facility Id: 0 Former Lust Release Number: 731124400		
<b>PIT STOP</b> <b>10938 SR 104</b> <b>LUCASVILLE, OH 45648</b>	UST	U003727846 N/A

DETAILED ORPHAN LISTING

Site	Database(s)	EPA ID Number	EDR ID Number
------	-------------	---------------	---------------

PIT STOP (Continued)

U003727846

UST:

Facility ID:	73002569	Tank ID:	T00001
Owner:	SPEEDEE CENTERS SOUTH INC.		
Owner Address:	602 UNION ST PORTSMOUTH, OH 45662		
Capacity:	10000	Tank Status:	CIU
Install Date:	03/01/1986		
Content:	Gasoline		
Tank Type:	Bare Steel		

Facility ID:	73002569	Tank ID:	T00002
Owner:	SPEEDEE CENTERS SOUTH INC.		
Owner Address:	602 UNION ST PORTSMOUTH, OH 45662		
Capacity:	4000	Tank Status:	CIU
Install Date:	03/01/1986		
Content:	Gasoline		
Tank Type:	Cathodically Protected Steel;		

Facility ID:	73002569	Tank ID:	T00003
Owner:	SPEEDEE CENTERS SOUTH INC.		
Owner Address:	602 UNION ST PORTSMOUTH, OH 45662		
Capacity:	1000	Tank Status:	CIU
Install Date:	11/15/1999		
Content:	Kerosene		
Tank Type:	Bare Steel		

REFINERS TRANSPORT & TERMINAL CORP  
RT 2  
LUCASVILLE, OH 45648

RCRIS-SQG 1000256534  
FINDS OHT400013124

RCRIS:

Owner: NAME NOT REPORTED  
(312) 555-1212

Contact: KEN BOGGS  
(614) 456-6718

Record Date: 12/12/1980  
Classification: Not reported  
Used Oil Recyc: No

Violation Status: No violations found

FINDS:

Other Pertinent Environmental Activity Identified at Site:  
RCRIS

OHIO STATE HIGHWAY PATROL POST  
RT 2  
LUCASVILLE, OH 45648

UST U000895454  
N/A

DETAILED ORPHAN LISTING

Site	Database(s)	EDR ID Number EPA ID Number
------	-------------	--------------------------------

OHIO STATE HIGHWAY PATROL POST (Continued)

U000895454

UST:

Facility ID:	73000108	Tank ID:	T00001
Owner:	OHIO STATE HIGHWAY PATROL		
Owner Address:	PO BOX 182074 COLUMBUS, OH 0		
Capacity:	2000	Tank Status:	CIU
Install Date:	06/01/1991		
Content:	Gasoline		
Tank Type:	Fiberglass Reinforced Plastic		

UNKNOWN  
RT 23  
LUCASVILLE, OH 45648

LUST S104270046  
N/A

LUST:

Owner: UNKNOWN  
Facility Status: Active  
LTF Status: 1 SUS/CON from regulated UST  
Release Number: 73009998-N00001  
Owner Address: RT 23  
LUCASVILLE, OH 45648  
FR Status: A possible incident is reported  
Old Facility Id: 0  
Former LUST Release Number: 732115500

JEFFERSON TOWNSHIP GARAGE  
RT 4  
LUCASVILLE, OH 45648

UST U000895501  
N/A

UST:

Facility ID:	73007857	Tank ID:	T00001
Owner:	JEFFERSON TOWNSHIP TRUSTEES		
Owner Address:	RT 2 LUCASVILLE, OH 45648		
Capacity:	500	Tank Status:	TCL
Install Date:	01/01/1974		
Content:	Gasoline		
Tank Type:	Steel		
Facility ID:	73007857	Tank ID:	T00002
Owner:	JEFFERSON TOWNSHIP TRUSTEES		
Owner Address:	RT 2 LUCASVILLE, OH 45648		
Capacity:	500	Tank Status:	TCL
Install Date:	01/01/1974		
Content:	Diesel		
Tank Type:	Steel		

PIT STOP  
RT 6 Y  
LUCASVILLE, OH 45648

LUST U000895465  
UST N/A

DETAILED ORPHAN LISTING

Site	Database(s)	EDR ID Number EPA ID Number
------	-------------	--------------------------------

PIT STOP (Continued)

U000895465

LUST:

Owner: JAMES H. MCELHANEY, M.D.  
 Facility Status: Active  
 LTF Status: 6 Closure of regulated UST  
 Release Number: 73000207-N00001  
 Owner Address: PO BOX 11  
 PORTSMOUTH, OH 45662  
 FR Status: Deficiency  
 Old Facility Id: 730207  
 Former Lust Release Number: 738046600

UST:

Facility ID:	73000207	Tank ID:	T00002
Owner:	JAMES H. MCELHANEY, M.D.		
Owner Address:	PO BOX 11 PORTSMOUTH, OH 45662		
Capacity:	10000	Tank Status:	CIU
Install Date:	09/01/1984		
Content:	Gasoline		
Tank Type:	Polyethylene Jacket;Excavation Liner		
Facility ID:	73000207	Tank ID:	T00003
Owner:	JAMES H. MCELHANEY, M.D.		
Owner Address:	PO BOX 11 PORTSMOUTH, OH 45662		
Capacity:	1000	Tank Status:	CIU
Install Date:	09/01/1984		
Content:	Kerosene		
Tank Type:	Polyethylene Jacket;Excavation Liner		

EDGEWOOD MANOR  
 BEAR CREEK RD RT 104  
 LUCASVILLE, OH 45648

LUST S104260204  
 N/A

LUST:

Owner: EDGEWOOD MANOR  
 Facility Status: Inactive  
 LTF Status: 1 SUS/CON from regulated UST  
 Release Number: 73009974-N00001  
 Owner Address: BEAR CREEK RD RT 104  
 LUCASVILLE, OH 45648  
 FR Status: No Further Action letter issued  
 Old Facility Id: 0  
 Former Lust Release Number: 730051500

GTE NORTH, INC.  
 602 RIDGE LN  
 LUCASVILLE, OH 45648

LUST U003749581  
 UST N/A

LUST:

Owner: VERIZON NORTH INC  
 Facility Status: Inactive  
 LTF Status: 6 Closure of regulated UST  
 Release Number: 73007148-N00001  
 Owner Address: 1300 COLUMBUS SANDUSKY RD N  
 MARION, OH 43302  
 FR Status: No Further Action letter issued  
 Old Facility Id: 737148

DETAILED ORPHAN LISTING

<u>Site</u>	<u>Database(s)</u>	<u>EDR ID Number</u> <u>EPA ID Number</u>
-------------	--------------------	--

GTE NORTH, INC. (Continued) U003749581

Former Lust Release Number: 738000600

UST:

Facility ID:	73007148	Tank ID:	T00002
Owner:	VERIZON NORTH INC		
Owner Address:	1300 COLUMBUS SANDUSKY RD N MARION, OH 43302		
Capacity:	1000	Tank Status:	CIU
Install Date:	03/24/1998		
Content:	Diesel		
Tank Type:	Not reported		

SCIOTO COUNTY REGIONAL WATER DISTRICT  
326 ROBERT LUCAS RD  
LUCASVILLE, OH 45648

RCRIS-SQG 1001090680  
FINDS OHR000012575

RCRIS:

Owner: SCIOTO COUNTY REGIONAL WATER DISTRICT  
(614) 259-2301

Contact: CHARLIE QUEEN  
(614) 259-2301

Record Date: 05/15/1997  
Classification: Conditionally Exempt Small Quantity Generator  
Used Oil Recyc: No

Violation Status: Violations exist

Regulation Violated:	Not reported
Area of Violation:	TSD-Closure/Post Closure Requirements
Date Violation Determined:	01/23/1996
Priority of Violation:	Low
Schedule Date to Achieve Compliance:	Not reported
Actual Date Achieved Compliance:	Not reported
Enforcement Action:	Written Informal
Enforcement Action Date:	03/07/1996
Proposed Monetary Penalty:	Not reported
Final Monetary Penalty:	Not reported
Regulation Violated:	Not reported
Area of Violation:	Generator-All Requirements
Date Violation Determined:	01/23/1996
Priority of Violation:	Low
Schedule Date to Achieve Compliance:	Not reported
Actual Date Achieved Compliance:	Not reported
Enforcement Action:	Written Informal
Enforcement Action Date:	03/07/1996
Proposed Monetary Penalty:	Not reported
Final Monetary Penalty:	Not reported

There are 2 violation record(s) reported at this site:

<u>Evaluation</u>	<u>Area of Violation</u>	<u>Date of Compliance</u>
Compliance Evaluation Inspection (CEI)	TSD-Closure/Post Closure Requirements Generator-All Requirements	

DETAILED ORPHAN LISTING

Site	Database(s)	EDR ID Number EPA ID Number
SCIOTO COUNTY REGIONAL WATER DISTRICT (Continued)		1001090680
<b>FINDS:</b> Other Pertinent Environmental Activity Identified at Site: RCRIS		
<b>HOLT COMPANY OF OHIO</b> 9157 US RT 23 LUCASVILLE, OH 45648	<b>RCRIS-SQG</b> <b>FINDS</b>	1001493731 OHD981774748
<b>RCRIS:</b> Owner: HOLT REALTY CORPORATION (614) 878-2287  Contact: HOWARD SELLS (614) 259-2350  Record Date: 12/14/1995 Classification: Conditionally Exempt Small Quantity Generator Used Oil Recyc: No  Violation Status: No violations found		
<b>FINDS:</b> Other Pertinent Environmental Activity Identified at Site: RCRIS		
<b>MONTGOMERY CONSTRUCTION INC.</b> 10241 US RT 23 LUCASVILLE, OH 45648	<b>LUST</b>	S104260298 N/A
<b>LUST:</b> Owner: KEVIN MONTGOMERY Facility Status: Active LTF Status: 6 Closure of regulated UST Release Number: 73002526-N00001 Owner Address: PO BX 593 LUCASVILLE, OH 45648 FR Status: A possible incident is reported Old Facility Id: 732526 Former Lust Release Number: 735024600		
<b>VALLEY LOCAL SCHOOL DISTRICT</b> ST RT 728 LUCASVILLE, OH 45648	<b>LUST</b>	S104260308 N/A
<b>LUST:</b> Owner: VALLEY LOCAL SCHOOL DISTRICT Facility Status: inactive LTF Status: 6 Closure of regulated UST Release Number: 73009115-N00001 Owner Address: PO BOX 888 LUCASVILLE, OH 45648 FR Status: No Further Action letter issued Old Facility Id: 739115 Former Lust Release Number: 736043800		

DETAILED ORPHAN LISTING

Site	Database(s)	EDR ID Number EPA ID Number
<p><b>SCIOTO COUNTY GARAGE</b>  <b>ST RT 728</b>  <b>LUCASVILLE, OH 45648</b></p> <p>LUST:</p> <p>Owner: SCIOTO COUNTY COMMISSIONERS  Facility Status: Inactive  LTF Status: 6 Closure of regulated UST  Release Number: 73000107-N00001  Owner Address: 602 7TH ST  PORTSMOUTH, OH 45662  FR Status: No Further Action letter issued  Old Facility Id: 730107  Former Lust Release Number: 738046500</p>	LUST	S104260330 N/A
<p><b>ODOT SCIOTO COUNTY MAINT GARAGE</b>  <b>US RT 23</b>  <b>LUCASVILLE, OH 45648</b></p> <p>LUST:</p> <p>Owner: OHIO DEPT. OF TRANSPORTATION  Facility Status: Inactive  LTF Status: 1 SUS/CON from regulated UST  Release Number: 73000082-N00001  Owner Address: 1980 WEST BROAD STREET  COLUMBUS, OH 43223  FR Status: No Further Action letter issued  Old Facility Id: 730082  Former Lust Release Number: 730282300</p>	LUST	S104778853 N/A
<p><b>ARRICK'S PENNZOIL</b>  <b>7748 ST RT 139</b>  <b>LUCASVILLE, OH 45648</b></p> <p>LUST:</p> <p>Owner: RALPH ARRICK  Facility Status: Inactive  LTF Status: 1 SUS/CON from regulated UST  Release Number: 73000166-N00001  Owner Address: 178 BURNS RD  LUCASVILLE, OH 45648  FR Status: No Further Action letter issued  Old Facility Id: 730166  Former Lust Release Number: 737073500</p> <p>Owner: RALPH ARRICK  Facility Status: Inactive  LTF Status: 1 SUS/CON from regulated UST  Release Number: 73000166-N00002  Owner Address: 178 BURNS RD  LUCASVILLE, OH 45648  FR Status: No Further Action letter issued  Old Facility Id: 730166  Former Lust Release Number: 0</p>	LUST	S104778860 N/A



DETAILED ORPHAN LISTING

Site	Database(s)	EDR ID Number EPA ID Number
<b>CERTIFIED OIL CO. #346</b> <b>ST RT 23</b> <b>LUCASVILLE, OH 45648</b>	<b>LUST</b> <b>UST</b>	<b>U000895477</b> <b>N/A</b>

LUST:

Owner: CURTIS J. COE  
 Facility Status: Active  
 LTF Status: 1 SUS/CON from regulated UST  
 Release Number: 73002555-N00001  
 Owner Address: 949 KING AVE  
 COLUMBUS, OH 43212  
 FR Status: Site Assessment Submitted  
 Old Facility Id: 732555  
 Former LUST Release Number: 734137500

UST:

Facility ID:	73002555	Tank ID:	T00001
Owner:	CERTIFIED OIL CO.		
Owner Address:	949 KING AVE COLUMBUS, OH 43212		
Capacity:	8000	Tank Status:	CIU
Install Date:	01/01/1972		
Content:	Gasohol		
Tank Type:	Steel;Cathodically Protected Steel		
Facility ID:	73002555	Tank ID:	T00002
Owner:	CERTIFIED OIL CO.		
Owner Address:	949 KING AVE COLUMBUS, OH 43212		
Capacity:	8000	Tank Status:	CIU
Install Date:	01/01/1972		
Content:	Gasohol		
Tank Type:	Steel;Cathodically Protected Steel		
Facility ID:	73002555	Tank ID:	T00004
Owner:	CERTIFIED OIL CO.		
Owner Address:	949 KING AVE COLUMBUS, OH 43212		
Capacity:	8000	Tank Status:	CIU
Install Date:	01/01/1972		
Content:	Diesel		
Tank Type:	Steel;Cathodically Protected Steel		
Facility ID:	73002555	Tank ID:	T00005
Owner:	CERTIFIED OIL CO.		
Owner Address:	949 KING AVE COLUMBUS, OH 43212		
Capacity:	4000	Tank Status:	CIU
Install Date:	01/01/1972		
Content:	Kerosene		
Tank Type:	Steel;Cathodically Protected Steel		

**BRIAR PATCH INC.**  
**11141 ST RT 104**  
**LUCASVILLE, OH 45648**

**LUST** **U002158354**  
**UST** **N/A**

DETAILED ORPHAN LISTING

Site	Database(s)	EDR ID Number EPA ID Number
------	-------------	--------------------------------

BRIAR PATCH INC. (Continued)

U002158354

LUST:

Owner: BRIAR PATCH  
 Facility Status: Active  
 LTF Status: 1 SUS/CON from regulated UST  
 Release Number: 73002131-N00001  
 Owner Address: 11141 ST RT 104 PO BOX 550  
 LUCASVILLE, OH 45648  
 FR Status: Tier 1  
 Old Facility Id: 732131  
 Former Lust Release Number: 739089600

UST:

Facility ID:	73002131	Tank ID:	T00001
Owner:	BRIAR PATCH		
Owner Address:	11141 ST RT 104 PO BOX 550 LUCASVILLE, OH 45648		
Capacity:	4000	Tank Status:	CIU
Install Date:	07/01/1986		
Content:	Kerosene		
Tank Type:	Cathodically Protected Steel		
Facility ID:	73002131	Tank ID:	T00002
Owner:	BRIAR PATCH		
Owner Address:	11141 ST RT 104 PO BOX 550 LUCASVILLE, OH 45648		
Capacity:	4000	Tank Status:	CIU
Install Date:	07/01/1986		
Content:	Gasoline		
Tank Type:	Cathodically Protected Steel		
Facility ID:	73002131	Tank ID:	T00003
Owner:	BRIAR PATCH		
Owner Address:	11141 ST RT 104 PO BOX 550 LUCASVILLE, OH 45648		
Capacity:	4000	Tank Status:	CIU
Install Date:	07/01/1986		
Content:	Gasoline		
Tank Type:	Cathodically Protected Steel		
Facility ID:	73002131	Tank ID:	T00004
Owner:	BRIAR PATCH		
Owner Address:	11141 ST RT 104 PO BOX 550 LUCASVILLE, OH 45648		
Capacity:	4000	Tank Status:	CIU
Install Date:	07/01/1986		
Content:	Gasoline		
Tank Type:	Cathodically Protected Steel		

DETAILED ORPHAN LISTING

Site	Database(s)	EPA ID Number	EDR ID Number
------	-------------	---------------	---------------

BRIAR PATCH INC. (Continued)

U002158354

Facility ID:	73002131	Tank ID:	T00005
Owner:	BRIAR PATCH		
Owner Address:	11141 ST RT 104 PO BOX 550 LUCASVILLE, OH 45648		
Capacity:	4000	Tank Status:	CIU
Install Date:	07/01/1986		
Content:	Gasoline		
Tank Type:	Cathodically Protected Steel		
Facility ID:	73002131	Tank ID:	T00006
Owner:	BRIAR PATCH		
Owner Address:	11141 ST RT 104 PO BOX 550 LUCASVILLE, OH 45648		
Capacity:	4000	Tank Status:	CIU
Install Date:	07/01/1986		
Content:	Gasoline		
Tank Type:	Cathodically Protected Steel		
Facility ID:	73002131	Tank ID:	T00007
Owner:	BRIAR PATCH		
Owner Address:	11141 ST RT 104 PO BOX 550 LUCASVILLE, OH 45648		
Capacity:	4000	Tank Status:	CIU
Install Date:	07/01/1986		
Content:	Diesel		
Tank Type:	Cathodically Protected Steel		
Facility ID:	73002131	Tank ID:	T00008
Owner:	BRIAR PATCH		
Owner Address:	11141 ST RT 104 PO BOX 550 LUCASVILLE, OH 45648		
Capacity:	4000	Tank Status:	CIU
Install Date:	07/01/1986		
Content:	Diesel		
Tank Type:	Cathodically Protected Steel		
Facility ID:	73002131	Tank ID:	T00009
Owner:	BRIAR PATCH		
Owner Address:	11141 ST RT 104 PO BOX 550 LUCASVILLE, OH 45648		
Capacity:	4000	Tank Status:	CIU
Install Date:	07/01/1986		
Content:	Gasoline		
Tank Type:	Cathodically Protected Steel		

**SHOEMAKER'S BP SERVICE**  
10863 ST RT 23  
LUCASVILLE, OH 45648

**LUST** U003131386  
**UST** N/A

**LUST:**

Owner: JOHN W. CLARK OIL CO., INC.  
Facility Status: Inactive  
LTF Status: 1 SUS/CON from regulated UST  
Release Number: 73000206-N00001  
Owner Address: PO BOX 1396  
ASHLAND, KY 41105  
FR Status: No Further Action letter issued  
Old Facility Id: 730206  
Former Lust Release Number: 733214800

DETAILED ORPHAN LISTING

Site	Database(s)	EDR ID Number	EPA ID Number
------	-------------	---------------	---------------

SHOEMAKER'S BP SERVICE (Continued)

U003131386

UST:

Facility ID:	73000206	Tank ID:	T00001
Owner:	JOHN W. CLARK OIL CO., INC.		
Owner Address:	PO BOX 1396 ASHLAND, KY 41105		
Capacity:	1000	Tank Status:	CIU
Install Date:	01/01/1985		
Content:	Used Oil		
Tank Type:	Fiberglass Reinforced Plastic		
Facility ID:	73000206	Tank ID:	T00002
Owner:	JOHN W. CLARK OIL CO., INC.		
Owner Address:	PO BOX 1396 ASHLAND, KY 41105		
Capacity:	10000	Tank Status:	CIU
Install Date:	01/01/1985		
Content:	Gasoline		
Tank Type:	Fiberglass Reinforced Plastic		
Facility ID:	73000206	Tank ID:	T00003
Owner:	JOHN W. CLARK OIL CO., INC.		
Owner Address:	PO BOX 1396 ASHLAND, KY 41105		
Capacity:	10000	Tank Status:	CIU
Install Date:	01/01/1985		
Content:	Gasoline		
Tank Type:	Fiberglass Reinforced Plastic		
Facility ID:	73000206	Tank ID:	T00004
Owner:	JOHN W. CLARK OIL CO., INC.		
Owner Address:	PO BOX 1396 ASHLAND, KY 41105		
Capacity:	10000	Tank Status:	CIU
Install Date:	01/01/1985		
Content:	Gasoline		
Tank Type:	Fiberglass Reinforced Plastic		
Facility ID:	73000206	Tank ID:	T00005
Owner:	JOHN W. CLARK OIL CO., INC.		
Owner Address:	PO BOX 1396 ASHLAND, KY 41105		
Capacity:	0	Tank Status:	CIU
Install Date:	11/02/1999		
Content:	Gasoline		
Tank Type:	Composite (Steel with Fiberglass)		

SOUTHERN ASPHALT NO-47  
851 SCIOTO ST  
LUCASVILLE, OH 45648

RCRIS-SQG 1000890508  
FINDS OH0000197392

DETAILED ORPHAN LISTING

Site	Database(s)	EDR ID Number EPA ID Number
SOUTHERN ASPHALT NO 47 (Continued)		1000890508

RCRIS:

Owner: THE SHELLY COMPANY  
(614) 246-6315

Contact: LARRY SHIVELY  
(614) 246-6315

Record Date: 03/31/1994

Classification: Not reported

Used Oil Recyc: Yes

Violation Status: No violations found

FINDS:

Other Pertinent Environmental Activity Identified at Site:  
RCRIS

SCIOTO COUNTY ENGINEERS DEPT  
56 STATE ROUTE 728  
LUCASVILLE, OH 45648

RCRIS-SQG 1001489456  
FINDS OHR000037515

RCRIS:

Owner: SCIOTO COUNTY COMMISSIONERS  
(740) 355-8313

Contact: CLYDE WILLIS  
(740) 259-5541

Record Date: 10/05/1999

Classification: Small Quantity Generator

Used Oil Recyc: No

Violation Status: No violations found

FINDS:

Other Pertinent Environmental Activity Identified at Site:  
RCRIS

# Focus Map 7



**EDR** Environmental Data Resources, Inc.  
1-800-352-0650

EDR - Area/Corridor Study


## Portsmouth Bypass

### Legend

- |               |                    |             |                 |                     |
|---------------|--------------------|-------------|-----------------|---------------------|
| Roads         | Waterways          | Powerlines  | Superfund Sites | Listed Sites        |
| Major Roads   | Railroads          | Pipelines   | Water           | Sensitive Receptors |
| Contour Lines | Study Boundary     | Fault Lines |                 |                     |
| Wetlands      | 100-Yr Flood Zones |             |                 |                     |



0 1/8 1/4



Scale in Miles

FOCUS MAP 7 SUMMARY

<u>Database</u>	<u>Total Plotted</u>
 <b><u>FEDERAL ASTM STANDARD</u></b>	
NPL	0
Proposed NPL	0
CERCLIS	0
CERC-NFRAP	0
CORRACTS	0
RCRIS-TSD	0
RCRIS Lg. Quan. Gen.	0
RCRIS Sm. Quan. Gen.	0
ERNS	0
 <b><u>STATE ASTM STANDARD</u></b>	
State Haz. Waste	0
State Landfill	0
LUST	1
UST	2
 <b><u>FEDERAL ASTM SUPPLEMENTAL</u></b>	
CONSENT	0
ROD	0
Delisted NPL	0
FINDS	0
HMIRS	0
MLTS	0
MINES	0
NPL Liens	0
PADS	0
RAATS	0
TRIS	0
TSCA	0
FTTS	0
 <b><u>STATE OR LOCAL ASTM SUPPLEMENTAL</u></b>	
OH Spills	0
DERR	0
 <b><u>EDR PROPRIETARY DATABASES</u></b>	
Coal Gas	0

\* Sites may be listed in more than one database

MAP FINDINGS  
FOCUS MAP 7

Map ID Site Database(s) EPA ID Number

Coal Gas Site Search: No site was found in a search of Real Property Scan's ENVIROHAZ database.

2 CHABOTS #22 LUST U000757275  
US RT 23 & MAIN ST UST N/A  
LUCASVILLE, OH 45648

WEST OF STUDY

LUST:

Owner: CHABOTS PET DISTRIBUTING, INC.  
Facility Status: Inactive  
LTF Status: 6 Closure of regulated UST  
Release Number: 73007024-N00001  
Owner Address: PO BX 1406 729 S SIXTH ST  
PORTSMOUTH, OH 45662  
FR Status: No Further Action letter issued  
Old Facility Id: 737024  
Former Lust Release Number: 734211700

UST:

Facility ID:	73007024	Tank ID:	T00006
Owner:	CHABOTS PET DISTRIBUTING, INC.		
Owner Address:	PO BX 1406 729 S SIXTH ST PORTSMOUTH, OH 45662		
Capacity:	10000	Tank Status:	CIU
Install Date:	03/01/1995		
Content:	Gasoline		
Tank Type:	Composite (Steel with Fiberglass)		
Facility ID:	73007024	Tank ID:	T00007
Owner:	CHABOTS PET DISTRIBUTING, INC.		
Owner Address:	PO BX 1406 729 S SIXTH ST PORTSMOUTH, OH 45662		
Capacity:	10000	Tank Status:	CIU
Install Date:	03/01/1995		
Content:	Gasoline		
Tank Type:	Composite (Steel with Fiberglass)		
Facility ID:	73007024	Tank ID:	T00008
Owner:	CHABOTS PET DISTRIBUTING, INC.		
Owner Address:	PO BX 1406 729 S SIXTH ST PORTSMOUTH, OH 45662		
Capacity:	10000	Tank Status:	CIU
Install Date:	03/01/1995		
Content:	Diesel		
Tank Type:	Composite (Steel with Fiberglass)		
Facility ID:	73007024	Tank ID:	T00009
Owner:	CHABOTS PET DISTRIBUTING, INC.		
Owner Address:	PO BX 1406 729 S SIXTH ST PORTSMOUTH, OH 45662		
Capacity:	0	Tank Status:	CIU
Install Date:	/ /		
Content:	Used Oil		
Tank Type:	Other		

3 CHABOTS #21 UST U000895494  
299 INDIAN DRIVE N/A  
LUCASVILLE, OH 45648



MAP FINDINGS  
FOCUS MAP 7

Map ID	Site	Database(s)	EPA ID Number
--------	------	-------------	---------------

CHABOTS #21 (Continued)

U000895494

UST:

Facility ID:	73007023	Tank ID:	T00001
Owner:	ROSEMARY HARWOOD		
Owner Address:	P O BOX 551 LUCASVILLE, OH 45648		
Capacity:	8000	Tank Status:	CIU
Install Date:	06/01/1987		
Content:	Gasoline		
Tank Type:	Steel;Double Walled (Interstice)		
Facility ID:	73007023	Tank ID:	T00002
Owner:	ROSEMARY HARWOOD		
Owner Address:	P O BOX 551 LUCASVILLE, OH 45648		
Capacity:	8000	Tank Status:	CIU
Install Date:	06/01/1987		
Content:	Gasoline		
Tank Type:	Steel;Double Walled (Interstice)		
Facility ID:	73007023	Tank ID:	T00003
Owner:	ROSEMARY HARWOOD		
Owner Address:	P O BOX 551 LUCASVILLE, OH 45648		
Capacity:	8000	Tank Status:	CIU
Install Date:	06/01/1987		
Content:	Gasoline		
Tank Type:	Cathodically Protected Steel		

FOCUS MAP 7 ORPHAN          ARY

City	EDR ID	Site Name	Site Address	Zip	Database(s)	Facility ID
CLIFFORD	X					
LUCASVILLE	S104260228	NORFOLK & WESTERN	HWY 23 N NORTH OF STUDY	45648	LUST	
LUCASVILLE	1000302764	THOMPSON WASTE OIL	RT 1 SOUTH	45648	RCRIS-SQG, FINDS	
LUCASVILLE	S104270095	CLAUSING MUFFLER & RADIATOR	RT 1 SR 139 SOUTH	45648	LUST	
LUCASVILLE	U003727846	PIT STOP	10998 SR 104 WEST of W 23 (MAP 2)	45648	LUST	73002569
LUCASVILLE	1000256534	REFINERS TRANSPORT & TERMINAL CORP	RT 2 SOUTH	45648	RCRIS-SQG, FINDS	
LUCASVILLE	U000895454	OHIO STATE HIGHWAY PATROL POST	RT 2 South of Study (See Hwy Map)	45648	UST	73000108
LUCASVILLE	S104270046	UNKNOWN	RT 23 ?	45648	LUST	
LUCASVILLE	U000895501	JEFFERSON TOWNSHIP GARAGE ✓	RT 4 NEAR CLEAR CREEK OR BAY	45648	UST	73007857
LUCASVILLE	U000895465	PIT STOP	RT 6 Y SOUTH	45648	LUST, UST	73000207
LUCASVILLE	S104260204	EDGEWOOD MANOR	BEAR CREEK RD RT 104 WEST OF W 23	45648	LUST	
LUCASVILLE	U003749581	GTE NORTH, INC.	602 RIDGE LN WEST OF STUDY	45648	LUST, UST	
LUCASVILLE	1001090680	SCIOTO COUNTY REGIONAL WATER DISTRICT ✓	326 ROBERT LUCAS RD	45648	RCRIS-SQG, FINDS	
LUCASVILLE	1001493731	HOLT COMPANY OF OHIO	9157 US RT 23 SOUTH / WEST	45648	RCRIS-SQG, FINDS	
LUCASVILLE	S104260298	MONTGOMERY CONSTRUCTION INC.	10231 US RT 23 SOUTH / WEST	45648	LUST	
LUCASVILLE	S104260308	VALLEY LOCAL SCHOOL DISTRICT	ST RT 728 (TWP)	45648	LUST	
LUCASVILLE	S104260330	SCIOTO COUNTY GARAGE ✓	ST RT 728 (Hwy)	45648	LUST	
LUCASVILLE	S104778853	ODOT SCIOTO COUNTY MAINT GARAGE ✓	US RT 23 (Hwy)	45648	LUST	
LUCASVILLE	S104778860	ARRICK'S PENNZOIL ✓	7748 ST RT 139	45648	LUST	
LUCASVILLE	U000895477	CERTIFIED OIL CO. #346 ✓	ST RT 23	45648	LUST, UST	73002555
LUCASVILLE	U002158354	BRIAR PATCH INC.	11141 ST RT 104 WEST of W 23	45648	LUST, UST	73002131
LUCASVILLE	U003131386	SHOEMAKER'S BP SERVICE	19863 ST RT 23 SOUTH / WEST	45648	LUST, UST	73000206
LUCASVILLE	1000890508	SOUTHERN ASPHALT NO 47	851 SCIOTO ST WEST (MAP 6)	45648	RCRIS-SQG, FINDS	
LUCASVILLE	1001489456	SCIOTO COUNTY ENGINEERS DEPT ✓	56 STATE ROUTE 728	45648	RCRIS-SQG, FINDS	

DETAILED ORPHAN LISTING

Site	Database(s)	EDR ID Number EPA ID Number
<b>NORFOLK &amp; WESTERN</b> <b>HWY 23 N</b> <b>CLIFFORD, OH 45648</b>  <b>LUST:</b> Owner: NORFOLK & WESTERN Facility Status: Inactive LTF Status: 1 SUS/CON from regulated UST Release Number: 73009989-N00001 Owner Address: HWY 23 N CLIFFORD, OH 45648 FR Status: No Further Action letter issued Old Facility Id: 0 Former Lust Release Number: 731104400	LUST	S104260228 N/A
<b>THOMPSON WASTE OIL</b> <b>RT 1</b> <b>LUCASVILLE, OH 45648</b>  <b>RCRIS:</b> Owner: ROBERT THOMPSON (312) 555-1212  Contact: ROBERT THOMPSON (614) 259-4941  Record Date: 12/05/1980 Classification: Hazardous Waste Transporter Used Oil Recyc: No  Violation Status: No violations found  <b>FINDS:</b> Other Pertinent Environmental Activity Identified at Site: RCRIS	RCRIS-SQG FINDS	1000302764 OHT400013058
<b>CLAUSING MUFFLER &amp; RADIATOR</b> <b>RT 1 SR 139</b> <b>LUCASVILLE, OH 45648</b>  <b>LUST:</b> Owner: CLAUSING MUFFLER & RADIATOR Facility Status: Inactive LTF Status: 6 Closure of regulated UST Release Number: 73009990-N00001 Owner Address: RT 1 SR 139 LUCASVILLE, OH 45648 FR Status: No Further Action letter issued Old Facility Id: 0 Former Lust Release Number: 731124400	LUST	S104270035 N/A
<b>PIT STOP</b> <b>10938 SR 104</b> <b>LUCASVILLE, OH 45648</b>	UST	U003727846 N/A

DETAILED ORPHAN LISTING

Site	Database(s)	EDR ID Number EPA ID Number
PIT STOP (Continued)		U003727846

UST:

Facility ID:	73002569	Tank ID:	T00001
Owner:	SPEEDEE CENTERS SOUTH INC.		
Owner Address:	602 UNION ST PORTSMOUTH, OH 45662		
Capacity:	10000	Tank Status:	CIU
Install Date:	03/01/1986		
Content:	Gasoline		
Tank Type:	Bare Steel		
Facility ID:	73002569	Tank ID:	T00002
Owner:	SPEEDEE CENTERS SOUTH INC.		
Owner Address:	602 UNION ST PORTSMOUTH, OH 45662		
Capacity:	4000	Tank Status:	CIU
Install Date:	03/01/1986		
Content:	Gasoline		
Tank Type:	Cathodically Protected Steel;		
Facility ID:	73002569	Tank ID:	T00003
Owner:	SPEEDEE CENTERS SOUTH INC.		
Owner Address:	602 UNION ST PORTSMOUTH, OH 45662		
Capacity:	1000	Tank Status:	CIU
Install Date:	11/15/1999		
Content:	Kerosene		
Tank Type:	Bare Steel		

REFINERS TRANSPORT & TERMINAL CORP  
RT 2  
LUCASVILLE, OH 45648

RCRIS-SQG 1000256534  
FINDS OHT400013124

RCRIS:

Owner: NAME NOT REPORTED  
(312) 555-1212

Contact: KEN BOGGS  
(614) 456-6718

Record Date: 12/12/1980  
Classification: Not reported  
Used Oil Recyc: No

Violation Status: No violations found

FINDS:

Other Pertinent Environmental Activity Identified at Site:  
RCRIS

OHIO STATE HIGHWAY PATROL POST  
RT 2  
LUCASVILLE, OH 45648

UST U000895454  
N/A

DETAILED ORPHAN LISTING

Site	Database(s)	EDR ID Number EPA ID Number
------	-------------	--------------------------------

OHIO STATE HIGHWAY PATROL POST (Continued)

U000895454

UST:

Facility ID:	73000108	Tank ID:	T00001
Owner:	OHIO STATE HIGHWAY PATROL		
Owner Address:	PO BOX 182074 COLUMBUS, OH 0		
Capacity:	2000	Tank Status:	CIU
Install Date:	06/01/1991		
Content:	Gasoline		
Tank Type:	Fiberglass Reinforced Plastic		

UNKNOWN  
RT 23  
LUCASVILLE, OH 45648

LUST S104270046  
N/A

LUST:

Owner: UNKNOWN  
Facility Status: Active  
LTF Status: 1 SUS/CON from regulated UST  
Release Number: 73009998-N00001  
Owner Address: RT 23  
LUCASVILLE, OH 45648  
FR Status: A possible incident is reported  
Old Facility Id: 0  
Former LUST Release Number: 732115500

JEFFERSON TOWNSHIP GARAGE  
RT 4  
LUCASVILLE, OH 45648

UST U000895501  
N/A

UST:

Facility ID:	73007857	Tank ID:	T00001
Owner:	JEFFERSON TOWNSHIP TRUSTEES		
Owner Address:	RT 2 LUCASVILLE, OH 45648		
Capacity:	500	Tank Status:	TCL
Install Date:	01/01/1974		
Content:	Gasoline		
Tank Type:	Steel		
Facility ID:	73007857	Tank ID:	T00002
Owner:	JEFFERSON TOWNSHIP TRUSTEES		
Owner Address:	RT 2 LUCASVILLE, OH 45648		
Capacity:	500	Tank Status:	TCL
Install Date:	01/01/1974		
Content:	Diesel		
Tank Type:	Steel		

PIT STOP  
RT 6 Y  
LUCASVILLE, OH 45648

LUST U000895465  
UST N/A

DETAILED ORPHAN LISTING

Site	Database(s)	EDR ID Number EPA ID Number
------	-------------	--------------------------------

PIT STOP (Continued)

U000895465

LUST:

Owner: JAMES H. MCELHANEY, M.D.  
 Facility Status: Active  
 LTF Status: 6 Closure of regulated UST  
 Release Number: 73000207-N00001  
 Owner Address: PO BOX 11  
 PORTSMOUTH, OH 45662  
 FR Status: Deficiency  
 Old Facility Id: 730207  
 Former Lust Release Number: 738046600

UST:

Facility ID:	73000207	Tank ID:	T00002
Owner:	JAMES H. MCELHANEY, M.D.		
Owner Address:	PO BOX 11 PORTSMOUTH, OH 45662		
Capacity:	10000	Tank Status:	CIU
Install Date:	09/01/1984		
Content:	Gasoline		
Tank Type:	Polyethylene Jacket;Excavation Liner		
Facility ID:	73000207	Tank ID:	T00003
Owner:	JAMES H. MCELHANEY, M.D.		
Owner Address:	PO BOX 11 PORTSMOUTH, OH 45662		
Capacity:	1000	Tank Status:	CIU
Install Date:	09/01/1984		
Content:	Kerosene		
Tank Type:	Polyethylene Jacket;Excavation Liner		

**EDGEWOOD MANOR**  
**BEAR CREEK RD RT 104**  
**LUCASVILLE, OH 45648**

LUST S104260204  
 N/A

LUST:

Owner: EDGEWOOD MANOR  
 Facility Status: Inactive  
 LTF Status: 1 SUS/CON from regulated UST  
 Release Number: 73009974-N00001  
 Owner Address: BEAR CREEK RD RT 104  
 LUCASVILLE, OH 45648  
 FR Status: No Further Action letter issued  
 Old Facility Id: 0  
 Former Lust Release Number: 730051500

**GTE NORTH, INC.**  
**602 RIDGE LN**  
**LUCASVILLE, OH 45648**

LUST U003749581  
 UST N/A

LUST:

Owner: VERIZON NORTH INC  
 Facility Status: Inactive  
 LTF Status: 6 Closure of regulated UST  
 Release Number: 73007148-N00001  
 Owner Address: 1300 COLUMBUS SANDUSKY RD N  
 MARION, OH 43302  
 FR Status: No Further Action letter issued  
 Old Facility Id: 737148

DETAILED ORPHAN LISTING

Site	Database(s)	EDR ID Number EPA ID Number
------	-------------	--------------------------------

GTE NORTH, INC. (Continued)		U003749581
-----------------------------	--	------------

Former Lust Release Number: 738000600

UST:

Facility ID:	73007148	Tank ID:	T00002
Owner:	VERIZON NORTH INC		
Owner Address:	1300 COLUMBUS SANDUSKY RD N MARION, OH 43302		
Capacity:	1000	Tank Status:	CIU
Install Date:	03/24/1998		
Content:	Diesel		
Tank Type:	Not reported		

SCIOTO COUNTY REGIONAL WATER DISTRICT  
326 ROBERT LUCAS RD  
LUCASVILLE, OH 45648

RCRIS-SQG 1001090680  
FINDS OHR000012575

RCRIS:

Owner: SCIOTO COUNTY REGIONAL WATER DISTRICT  
(614) 259-2301

Contact: CHARLIE QUEEN  
(614) 259-2301

Record Date: 05/15/1997

Classification: Conditionally Exempt Small Quantity Generator

Used Oil Recyc: No

Violation Status: Violations exist

Regulation Violated:	Not reported
Area of Violation:	TSD-Closure/Post Closure Requirements
Date Violation Determined:	01/23/1996
Priority of Violation:	Low
Schedule Date to Achieve Compliance:	Not reported
Actual Date Achieved Compliance:	Not reported

Enforcement Action:	Written Informal
Enforcement Action Date:	03/07/1996
Proposed Monetary Penalty:	Not reported
Final Monetary Penalty:	Not reported

Regulation Violated:	Not reported
Area of Violation:	Generator-All Requirements
Date Violation Determined:	01/23/1996
Priority of Violation:	Low
Schedule Date to Achieve Compliance:	Not reported
Actual Date Achieved Compliance:	Not reported

Enforcement Action:	Written Informal
Enforcement Action Date:	03/07/1996
Proposed Monetary Penalty:	Not reported
Final Monetary Penalty:	Not reported

There are 2 violation record(s) reported at this site:

<u>Evaluation</u>	<u>Area of Violation</u>	<u>Date of Compliance</u>
Compliance Evaluation Inspection (CEI)	TSD-Closure/Post Closure Requirements Generator-All Requirements	

DETAILED ORPHAN LISTING

Site	Database(s)	EDR ID Number EPA ID Number
SCIOTO COUNTY REGIONAL WATER DISTRICT (Continued)		1001090680

FINDS:  
Other Pertinent Environmental Activity Identified at Site:  
RCRIS

HOLT COMPANY OF OHIO 9157 US RT 23 LUCASVILLE, OH 45648	RCRIS-SQG FINDS	1001493731 OHD981774748
---	--------------------	----------------------------

RCRIS:  
Owner: HOLT REALTY CORPORATION  
(614) 878-2287  
Contact: HOWARD SELLS  
(614) 259-2350  
Record Date: 12/14/1995  
Classification: Conditionally Exempt Small Quantity Generator  
Used Oil Recyc: No  
Violation Status: No violations found

FINDS:  
Other Pertinent Environmental Activity Identified at Site:  
RCRIS

MONTGOMERY CONSTRUCTION INC. 10241 US RT 23 LUCASVILLE, OH 45648	LUST	S104260298 N/A
--	------	-------------------

LUST:  
Owner: KEVIN MONTGOMERY  
Facility Status: Active  
LTF Status: 6 Closure of regulated UST  
Release Number: 73002526-N00001  
Owner Address: PO BX 593  
LUCASVILLE, OH 45648  
FR Status: A possible incident is reported  
Old Facility Id: 732526  
Former Lust Release Number: 735024600

VALLEY LOCAL SCHOOL DISTRICT ST RT 728 LUCASVILLE, OH 45648	LUST	S104260308 N/A
---	------	-------------------

LUST:  
Owner: VALLEY LOCAL SCHOOL DISTRICT  
Facility Status: Inactive  
LTF Status: 6 Closure of regulated UST  
Release Number: 73009115-N00001  
Owner Address: PO BOX 888  
LUCASVILLE, OH 45648  
FR Status: No Further Action letter issued  
Old Facility Id: 739115  
Former Lust Release Number: 736043800



DETAILED ORPHAN LISTING

Site	Database(s)	EDR ID Number EPA ID Number
------	-------------	--------------------------------

**SCIOTO COUNTY GARAGE**  
**ST RT 728**  
**LUCASVILLE, OH 45648**

**LUST**    **S104260330**  
**N/A**

**LUST:**

Owner:            SCIOTO COUNTY COMMISSIONERS  
Facility Status:   Inactive  
LTF Status:        6 Closure of regulated UST  
Release Number:   73000107-N00001  
Owner Address:    602 7TH ST  
                         PORTSMOUTH, OH 45662  
FR Status:         No Further Action letter issued  
Old Facility Id:    730107  
Former Lust Release Number: 738046500

**ODOT SCIOTO COUNTY MAINT GARAGE**  
**US RT 23**  
**LUCASVILLE, OH 45648**

**LUST**    **S104778853**  
**N/A**

**LUST:**

Owner:            OHIO DEPT. OF TRANSPORTATION  
Facility Status:   Inactive  
LTF Status:        1 SUS/CON from regulated UST  
Release Number:   73000082-N00001  
Owner Address:    1980 WEST BROAD STREET  
                         COLUMBUS, OH 43223  
FR Status:         No Further Action letter issued  
Old Facility Id:    730082  
Former Lust Release Number: 730282300

**ARRICK'S PENNZOIL**  
**7748 ST RT 139**  
**LUCASVILLE, OH 45648**

**LUST**    **S104778860**  
**N/A**

**LUST:**

Owner:            RALPH ARRICK  
Facility Status:   Inactive  
LTF Status:        1 SUS/CON from regulated UST  
Release Number:   73000166-N00001  
Owner Address:    178 BURNS RD  
                         LUCASVILLE, OH 45648  
FR Status:         No Further Action letter issued  
Old Facility Id:    730166  
Former Lust Release Number: 737073500

Owner:            RALPH ARRICK  
Facility Status:   Inactive  
LTF Status:        1 SUS/CON from regulated UST  
Release Number:   73000166-N00002  
Owner Address:    178 BURNS RD  
                         LUCASVILLE, OH 45648  
FR Status:         No Further Action letter issued  
Old Facility Id:    730166  
Former Lust Release Number: 0

DETAILED ORPHAN LISTING

Site	Database(s)	EDR ID Number EPA ID Number
------	-------------	--------------------------------

**CERTIFIED OIL CO. #346  
ST RT 23  
LUCASVILLE, OH 45648**

**LUST U000895477  
UST N/A**

**LUST:**

Owner: CURTIS J. COE  
 Facility Status: Active  
 LTF Status: 1 SUS/CON from regulated UST  
 Release Number: 73002555-N00001  
 Owner Address: 949 KING AVE  
 COLUMBUS, OH 43212  
 FR Status: Site Assessment Submitted  
 Old Facility Id: 732555  
 Former Lust Release Number: 734137500

**UST:**

Facility ID:	73002555	Tank ID:	T00001
Owner:	CERTIFIED OIL CO.		
Owner Address:	949 KING AVE COLUMBUS, OH 43212		
Capacity:	8000	Tank Status:	CIU
Install Date:	01/01/1972		
Content:	Gasohol		
Tank Type:	Steel;Cathodically Protected Steel		
Facility ID:	73002555	Tank ID:	T00002
Owner:	CERTIFIED OIL CO.		
Owner Address:	949 KING AVE COLUMBUS, OH 43212		
Capacity:	8000	Tank Status:	CIU
Install Date:	01/01/1972		
Content:	Gasohol		
Tank Type:	Steel;Cathodically Protected Steel		
Facility ID:	73002555	Tank ID:	T00004
Owner:	CERTIFIED OIL CO.		
Owner Address:	949 KING AVE COLUMBUS, OH 43212		
Capacity:	8000	Tank Status:	CIU
Install Date:	01/01/1972		
Content:	Diesel		
Tank Type:	Steel;Cathodically Protected Steel		
Facility ID:	73002555	Tank ID:	T00005
Owner:	CERTIFIED OIL CO.		
Owner Address:	949 KING AVE COLUMBUS, OH 43212		
Capacity:	4000	Tank Status:	CIU
Install Date:	01/01/1972		
Content:	Kerosene		
Tank Type:	Steel;Cathodically Protected Steel		

**BRIAR PATCH INC.  
11141 ST RT 104  
LUCASVILLE, OH 45648**

**LUST U002158354  
UST N/A**

DETAILED ORPHAN LISTING

Site	Database(s)	EDR ID Number EPA ID Number
------	-------------	--------------------------------

BRIAR PATCH INC. (Continued)

U002158354

LUST:

Owner: BRIAR PATCH  
 Facility Status: Active  
 LTF Status: 1 SUS/CON from regulated UST  
 Release Number: 73002131-N00001  
 Owner Address: 11141 ST RT 104 PO BOX 550  
 LUCASVILLE, OH 45648  
 FR Status: Tier 1  
 Old Facility Id: 732131  
 Former LUST Release Number: 739089600

UST:

Facility ID:	73002131	Tank ID:	T00001
Owner:	BRIAR PATCH		
Owner Address:	11141 ST RT 104 PO BOX 550 LUCASVILLE, OH 45648		
Capacity:	4000	Tank Status:	CIU
Install Date:	07/01/1986		
Content:	Kerosene		
Tank Type:	Cathodically Protected Steel		
Facility ID:	73002131	Tank ID:	T00002
Owner:	BRIAR PATCH		
Owner Address:	11141 ST RT 104 PO BOX 550 LUCASVILLE, OH 45648		
Capacity:	4000	Tank Status:	CIU
Install Date:	07/01/1986		
Content:	Gasoline		
Tank Type:	Cathodically Protected Steel		
Facility ID:	73002131	Tank ID:	T00003
Owner:	BRIAR PATCH		
Owner Address:	11141 ST RT 104 PO BOX 550 LUCASVILLE, OH 45648		
Capacity:	4000	Tank Status:	CIU
Install Date:	07/01/1986		
Content:	Gasoline		
Tank Type:	Cathodically Protected Steel		
Facility ID:	73002131	Tank ID:	T00004
Owner:	BRIAR PATCH		
Owner Address:	11141 ST RT 104 PO BOX 550 LUCASVILLE, OH 45648		
Capacity:	4000	Tank Status:	CIU
Install Date:	07/01/1986		
Content:	Gasoline		
Tank Type:	Cathodically Protected Steel		

DETAILED ORPHAN LISTING

Site	Database(s)	EDR ID Number	EPA ID Number
------	-------------	---------------	---------------

BRIAR PATCH INC. (Continued)

U002158354

Facility ID:	73002131	Tank ID:	T00005
Owner:	BRIAR PATCH		
Owner Address:	11141 ST RT 104 PO BOX 550 LUCASVILLE, OH 45648		
Capacity:	4000	Tank Status:	CIU
Install Date:	07/01/1986		
Content:	Gasoline		
Tank Type:	Cathodically Protected Steel		
Facility ID:	73002131	Tank ID:	T00006
Owner:	BRIAR PATCH		
Owner Address:	11141 ST RT 104 PO BOX 550 LUCASVILLE, OH 45648		
Capacity:	4000	Tank Status:	CIU
Install Date:	07/01/1986		
Content:	Gasoline		
Tank Type:	Cathodically Protected Steel		
Facility ID:	73002131	Tank ID:	T00007
Owner:	BRIAR PATCH		
Owner Address:	11141 ST RT 104 PO BOX 550 LUCASVILLE, OH 45648		
Capacity:	4000	Tank Status:	CIU
Install Date:	07/01/1986		
Content:	Diesel		
Tank Type:	Cathodically Protected Steel		
Facility ID:	73002131	Tank ID:	T00008
Owner:	BRIAR PATCH		
Owner Address:	11141 ST RT 104 PO BOX 550 LUCASVILLE, OH 45648		
Capacity:	4000	Tank Status:	CIU
Install Date:	07/01/1986		
Content:	Diesel		
Tank Type:	Cathodically Protected Steel		
Facility ID:	73002131	Tank ID:	T00009
Owner:	BRIAR PATCH		
Owner Address:	11141 ST RT 104 PO BOX 550 LUCASVILLE, OH 45648		
Capacity:	4000	Tank Status:	CIU
Install Date:	07/01/1986		
Content:	Gasoline		
Tank Type:	Cathodically Protected Steel		

**SHOEMAKER'S BP SERVICE**  
**10863 ST RT 23**  
**LUCASVILLE, OH 45648**

**LUST U003131386**  
**UST N/A**

**LUST:**

Owner: JOHN W. CLARK OIL CO., INC.  
 Facility Status: Inactive  
 LTF Status: 1 SUS/CON from regulated UST  
 Release Number: 73000206-N00001  
 Owner Address: PO BOX 1396  
 ASHLAND, KY 41105  
 FR Status: No Further Action letter issued  
 Old Facility Id: 730206  
 Former Lust Release Number: 733214800

DETAILED ORPHAN LISTING

Site	Database(s)	EDR ID Number	EPA ID Number
------	-------------	---------------	---------------

SHOEMAKER'S BP SERVICE (Continued)

U003131386

UST:

Facility ID:	73000206	Tank ID:	T00001
Owner:	JOHN W. CLARK OIL CO., INC.		
Owner Address:	PO BOX 1396 ASHLAND, KY 41105		
Capacity:	1000	Tank Status:	CIU
Install Date:	01/01/1985		
Content:	Used Oil		
Tank Type:	Fiberglass Reinforced Plastic		
Facility ID:	73000206	Tank ID:	T00002
Owner:	JOHN W. CLARK OIL CO., INC.		
Owner Address:	PO BOX 1396 ASHLAND, KY 41105		
Capacity:	10000	Tank Status:	CIU
Install Date:	01/01/1985		
Content:	Gasoline		
Tank Type:	Fiberglass Reinforced Plastic		
Facility ID:	73000206	Tank ID:	T00003
Owner:	JOHN W. CLARK OIL CO., INC.		
Owner Address:	PO BOX 1396 ASHLAND, KY 41105		
Capacity:	10000	Tank Status:	CIU
Install Date:	01/01/1985		
Content:	Gasoline		
Tank Type:	Fiberglass Reinforced Plastic		
Facility ID:	73000206	Tank ID:	T00004
Owner:	JOHN W. CLARK OIL CO., INC.		
Owner Address:	PO BOX 1396 ASHLAND, KY 41105		
Capacity:	10000	Tank Status:	CIU
Install Date:	01/01/1985		
Content:	Gasoline		
Tank Type:	Fiberglass Reinforced Plastic		
Facility ID:	73000206	Tank ID:	T00005
Owner:	JOHN W. CLARK OIL CO., INC.		
Owner Address:	PO BOX 1396 ASHLAND, KY 41105		
Capacity:	0	Tank Status:	CIU
Install Date:	11/02/1999		
Content:	Gasoline		
Tank Type:	Composite (Steel with Fiberglass)		

SOUTHERN ASPHALT NO 47  
851 SCIOTO ST  
LUCASVILLE, OH 45648

RCRIS-SQG 1000890508  
FINDS OH0000197392

DETAILED ORPHAN LISTING

Site	Database(s)	EDR ID Number EPA ID Number
SOUTHERN ASPHALT NO 47 (Continued)		1000890508

RCRIS:

Owner: THE SHELLY COMPANY  
(614) 246-6315

Contact: LARRY SHIVELY  
(614) 246-6315

Record Date: 03/31/1994  
Classification: Not reported  
Used Oil Recyc: Yes

Violation Status: No violations found

FINDS:

Other Pertinent Environmental Activity Identified at Site:  
RCRIS

SCIOTO COUNTY ENGINEERS DEPT  
56 STATE ROUTE 728  
LUCASVILLE, OH 45648

RCRIS-SQG 1001489456  
FINDS OHR000037515

RCRIS:

Owner: SCIOTO COUNTY COMMISSIONERS  
(740) 355-8313

Contact: CLYDE WILLIS  
(740) 259-5541

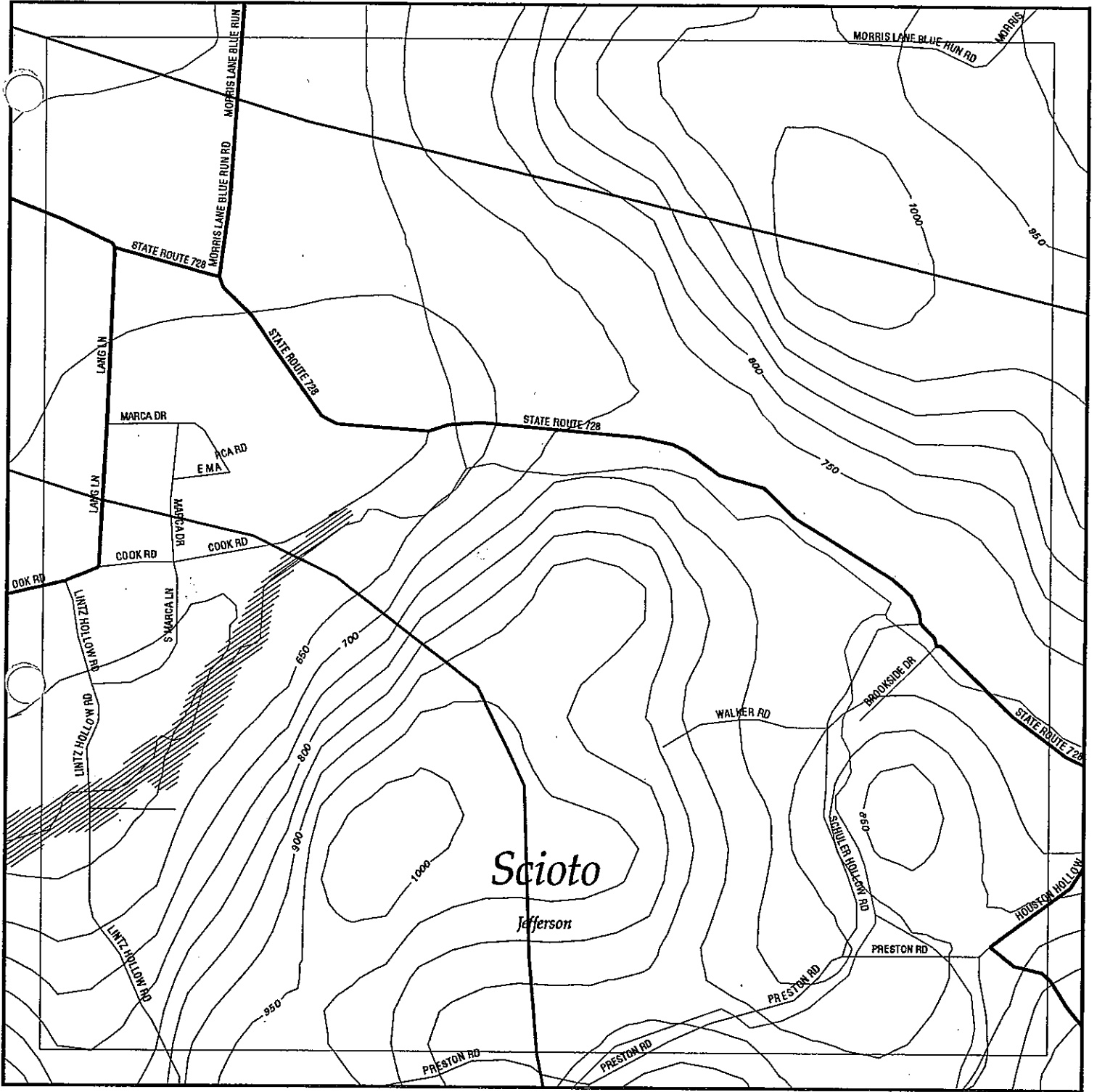
Record Date: 10/05/1999  
Classification: Small Quantity Generator  
Used Oil Recyc: No

Violation Status: No violations found

FINDS:

Other Pertinent Environmental Activity Identified at Site:  
RCRIS

# Focus Map 8



**EDR** Environmental  
Data  
Resources, Inc.  
1-800-352-0050

EDR - Area/Corridor Study

## Portsmouth Bypass

### Legend

- |               |                    |             |                 |                     |
|---------------|--------------------|-------------|-----------------|---------------------|
| Roads         | Waterways          | Powerlines  | Superfund Sites | Listed Sites        |
| Major Roads   | Railroads          | Pipelines   | Water           | Sensitive Receptors |
| Contour Lines | Study Boundary     | Fault Lines |                 |                     |
| Wetlands      | 100-Yr Flood Zones |             |                 |                     |



0 1/8 1/4



Scale in Miles

FOCUS MAP 8 ORPHAN

City	EDR ID	Site Name	Site Address	Zip	Database(s)	Facility ID
CLIFFORD	S104260228	NORFOLK & WESTERN	HWY 23 N	45648	LUST	
LUCASVILLE	1000302764	THOMPSON WASTE OIL	RT 1	45648	RCRIS-SQG, FINDS	
LUCASVILLE	S104270035	CLAUSING MUFFLER & RADIATOR	RT 1 SR 139	45648	LUST	
LUCASVILLE	U003727846	PIT STOP	10938 SR 104	45648	UST	73002569
LUCASVILLE	1000256534	REFINERS TRANSPORT & TERMINAL CORP	RT 2	45648	RCRIS-SQG, FINDS	
LUCASVILLE	U000895454	OHIO STATE HIGHWAY PATROL POST	RT 2	45648	UST	73000108
LUCASVILLE	S104270046	UNKNOWN	RT 23	45648	LUST	
LUCASVILLE	U000895501	JEFFERSON TOWNSHIP GARAGE	RT 4	45648	UST	73007857
LUCASVILLE	U000895465	PIT STOP	RT 6 Y	45648	LUST, UST	73000207
LUCASVILLE	S104260204	EDGEWOOD MANOR	BEAR CREEK RD RT 104	45648	LUST	
LUCASVILLE	1001119861	HARRY COLDIRON ANTIQUES	3211 HOUSTON HOLLOW RD	45648	RCRIS-SQG, FINDS	
LUCASVILLE	1001493731	HOLT COMPANY OF OHIO	9157 US RT 23	45648	RCRIS-SQG, FINDS	
LUCASVILLE	S104260298	MONTGEMERY CONSTRUCTION INC.	10241 US RT 23	45648	LUST	
LUCASVILLE	S104260308	VALLEY LOCAL SCHOOL DISTRICT	ST RT 728	45648	LUST	
LUCASVILLE	S104260330	SCIOTO COUNTY GARAGE	ST RT 728	45648	LUST	
LUCASVILLE	S104778853	ODOT SCIOTO COUNTY MAINT GARAGE	US RT 23	45648	LUST	
LUCASVILLE	S104778860	ARRICK'S PENNZOIL	7748 ST RT 139	45648	LUST	
LUCASVILLE	U000895477	CERTIFIED OIL CO. #346	ST RT 23	45648	LUST, UST	73002555
LUCASVILLE	U002158354	BRIAR PATCH INC.	11141 ST RT 104	45648	LUST, UST	73002131
LUCASVILLE	U003131396	SHOEMAKER'S BP SERVICE	10863 ST RT 23	45648	LUST, UST	73000206
LUCASVILLE	1001489456	SCIOTO COUNTY ENGINEERS DEPT	56 STATE ROUTE 728	45648	RCRIS-SQG, FINDS	



DETAILED ORPHAN LISTING

Site	Database(s)	EDR ID Number EPA ID Number
------	-------------	--------------------------------

<b>NORFOLK &amp; WESTERN</b> HWY 23 N CLIFFORD, OH 45648	LUST	S104260228 N/A
--	------	-------------------

LUST:  
 Owner: NORFOLK & WESTERN  
 Facility Status: Inactive  
 LTF Status: 1 SUS/CON from regulated UST  
 Release Number: 73009989-N00001  
 Owner Address: HWY 23 N  
 CLIFFORD, OH 45648  
 FR Status: No Further Action letter issued  
 Old Facility Id: 0  
 Former Lust Release Number: 731104400

<b>THOMPSON WASTE OIL</b> RT 1 LUCASVILLE, OH 45648	RCRIS-SQG FINDS	1000302764 OHT400013058
---	--------------------	----------------------------

RCRIS:  
 Owner: ROBERT THOMPSON  
 (312) 555-1212  
 Contact: ROBERT THOMPSON  
 (614) 259-4941  
 Record Date: 12/05/1980  
 Classification: Hazardous Waste Transporter  
 Used Oil Recyc: No  
 Violation Status: No violations found

FINDS:  
 Other Pertinent Environmental Activity Identified at Site:  
 RCRIS

<b>CLAUSING MUFFLER &amp; RADIATOR</b> RT 1 SR 139 LUCASVILLE, OH 45648	LUST	S104270035 N/A
---	------	-------------------

LUST:  
 Owner: CLAUSING MUFFLER & RADIATOR  
 Facility Status: Inactive  
 LTF Status: 6 Closure of regulated UST  
 Release Number: 73009990-N00001  
 Owner Address: RT 1 SR 139  
 LUCASVILLE, OH 45648  
 FR Status: No Further Action letter issued  
 Old Facility Id: 0  
 Former Lust Release Number: 731124400

<b>PIT STOP</b> 10938 SR 104 LUCASVILLE, OH 45648	UST	U003727846 N/A
---	-----	-------------------

DETAILED ORPHAN LISTING

Site	Database(s)	EDR ID Number EPA ID Number
PIT STOP (Continued)		U003727846

UST:

Facility ID:	73002569	Tank ID:	T00001
Owner:	SPEEDEE CENTERS SOUTH INC.		
Owner Address:	602 UNION ST PORTSMOUTH, OH 45662		
Capacity:	10000	Tank Status:	CIU
Install Date:	03/01/1986		
Content:	Gasoline		
Tank Type:	Bare Steel		
Facility ID:	73002569	Tank ID:	T00002
Owner:	SPEEDEE CENTERS SOUTH INC.		
Owner Address:	602 UNION ST PORTSMOUTH, OH 45662		
Capacity:	4000	Tank Status:	CIU
Install Date:	03/01/1986		
Content:	Gasoline		
Tank Type:	Cathodically Protected Steel;		
Facility ID:	73002569	Tank ID:	T00003
Owner:	SPEEDEE CENTERS SOUTH INC.		
Owner Address:	602 UNION ST PORTSMOUTH, OH 45662		
Capacity:	1000	Tank Status:	CIU
Install Date:	11/15/1999		
Content:	Kerosene		
Tank Type:	Bare Steel		

REFINERS TRANSPORT & TERMINAL CORP  
RT 2  
LUCASVILLE, OH 45648

RCRIS-SQG 1000256534  
FINDS OHT400013124

RCRIS:

Owner: NAME NOT REPORTED  
(312) 555-1212

Contact: KEN BOGGS  
(614) 456-6718

Record Date: 12/12/1980  
Classification: Not reported  
Used Oil Recyc: No

Violation Status: No violations found

FINDS:

Other Pertinent Environmental Activity Identified at Site:  
RCRIS

OHIO STATE HIGHWAY PATROL POST  
RT 2  
LUCASVILLE, OH 45648

UST U000895454  
N/A

DETAILED ORPHAN LISTING

Site	Database(s)	EDR ID Number EPA ID Number
------	-------------	--------------------------------

OHIO STATE HIGHWAY PATROL POST (Continued)

U000895454

UST:

Facility ID:	73000108	Tank ID:	T00001
Owner:	OHIO STATE HIGHWAY PATROL		
Owner Address:	PO BOX 182074 COLUMBUS, OH 0		
Capacity:	2000	Tank Status:	CIU
Install Date:	06/01/1991		
Content:	Gasoline		
Tank Type:	Fiberglass Reinforced Plastic		

UNKNOWN  
RT 23  
LUCASVILLE, OH 45648

LUST S104270046  
N/A

LUST:

Owner: UNKNOWN  
Facility Status: Active  
LTF Status: 1 SUS/CON from regulated UST  
Release Number: 73009998-N00001  
Owner Address: RT 23  
LUCASVILLE, OH 45648  
FR Status: A possible incident is reported  
Old Facility Id: 0  
Former Lust Release Number: 732115500

JEFFERSON TOWNSHIP GARAGE  
RT 4  
LUCASVILLE, OH 45648

UST U000895501  
N/A

UST:

Facility ID:	73007857	Tank ID:	T00001
Owner:	JEFFERSON TOWNSHIP TRUSTEES		
Owner Address:	RT 2 LUCASVILLE, OH 45648		
Capacity:	500	Tank Status:	TCL
Install Date:	01/01/1974		
Content:	Gasoline		
Tank Type:	Steel		
Facility ID:	73007857	Tank ID:	T00002
Owner:	JEFFERSON TOWNSHIP TRUSTEES		
Owner Address:	RT 2 LUCASVILLE, OH 45648		
Capacity:	500	Tank Status:	TCL
Install Date:	01/01/1974		
Content:	Diesel		
Tank Type:	Steel		

PIT STOP  
RT 6 Y  
LUCASVILLE, OH 45648

LUST U000895465  
UST N/A

DETAILED ORPHAN LISTING

Site	Database(s)	EDR ID Number EPA ID Number
------	-------------	--------------------------------

PIT STOP (Continued)

U000895465

LUST:

Owner: JAMES H. MCELHANEY, M.D.  
 Facility Status: Active  
 LTF Status: 6 Closure of regulated UST  
 Release Number: 73000207-N00001  
 Owner Address: PO BOX 11  
 PORTSMOUTH, OH 45662  
 FR Status: Deficiency  
 Old Facility Id: 730207  
 Former Lust Release Number: 738046600

UST:

Facility ID:	73000207	Tank ID:	T00002
Owner:	JAMES H. MCELHANEY, M.D.		
Owner Address:	PO BOX 11 PORTSMOUTH, OH 45662		
Capacity:	10000	Tank Status:	CIU
Install Date:	09/01/1984		
Content:	Gasoline		
Tank Type:	Polyethylene Jacket;Excavation Liner		
Facility ID:	73000207	Tank ID:	T00003
Owner:	JAMES H. MCELHANEY, M.D.		
Owner Address:	PO BOX 11 PORTSMOUTH, OH 45662		
Capacity:	1000	Tank Status:	CIU
Install Date:	09/01/1984		
Content:	Kerosene		
Tank Type:	Polyethylene Jacket;Excavation Liner		

EDGEWOOD MANOR  
 BEAR CREEK RD RT 104  
 LUCASVILLE, OH 45648

LUST S104260204  
 N/A

LUST:

Owner: EDGEWOOD MANOR  
 Facility Status: Inactive  
 LTF Status: 1 SUS/CON from regulated UST  
 Release Number: 73009974-N00001  
 Owner Address: BEAR CREEK RD RT 104  
 LUCASVILLE, OH 45648  
 FR Status: No Further Action letter issued  
 Old Facility Id: 0  
 Former Lust Release Number: 730051500

HARRY COLDIRON ANTIQUES  
 3211 HOUSTON HOLLOW RD  
 LUCASVILLE, OH 45648

RCRIS-SQG 1001119861  
 FINDS OHR000015669

DETAILED ORPHAN LISTING

Site	Database(s)	EDR ID Number EPA ID Number
HARRY COLDIRON ANTIQUES (Continued)		1001119861

RCRIS:

Owner: HARRY COLDIRON  
(614) 456-4342

Contact: HARRY COLDIRON  
(614) 456-4342

Record Date: 09/20/1996

Classification: Not reported

Used Oil Recyc: No

Violation Status: Violations exist

Regulation Violated:	Not reported
Area of Violation:	Generator-All Requirements
Date Violation Determined:	05/10/1996
Priority of Violation:	Low
Schedule Date to Achieve Compliance:	Not reported
Actual Date Achieved Compliance:	09/11/1996
Enforcement Action:	Written Informal
Enforcement Action Date:	05/21/1996
Proposed Monetary Penalty:	Not reported
Final Monetary Penalty:	Not reported

There are 1 violation record(s) reported at this site:

<u>Evaluation</u>	<u>Area of Violation</u>	<u>Date of Compliance</u>
Compliance Evaluation Inspection (CEI)	Generator-All Requirements	09/11/1996

FINDS:

Other Pertinent Environmental Activity Identified at Site:  
RCRIS

HOLT COMPANY OF OHIO  
9157 US RT 23  
LUCASVILLE, OH 45648

RCRIS-SQG 1001493731  
FINDS OHD981774748

RCRIS:

Owner: HOLT REALTY CORPORATION  
(614) 878-2287

Contact: HOWARD SELLS  
(614) 259-2350

Record Date: 12/14/1995

Classification: Conditionally Exempt Small Quantity Generator

Used Oil Recyc: No

Violation Status: No violations found

FINDS:

Other Pertinent Environmental Activity Identified at Site:  
RCRIS

DETAILED ORPHAN LISTING

Site	Database(s)	EDR ID Number EPA ID Number
<b>MONTGMERY CONSTRUCTION INC.</b> 10241 US RT 23 LUCASVILLE, OH 45648  LUST: Owner: KEVIN MONTGOMERY Facility Status: Active LTF Status: 6 Closure of regulated UST Release Number: 73002526-N00001 Owner Address: PO BX 593 LUCASVILLE, OH 45648 FR Status: A possible incident is reported Old Facility Id: 732526 Former Lust Release Number: 735024600	LUST	S104260298 N/A
<b>VALLEY LOCAL SCHOOL DISTRICT</b> ST RT 728 LUCASVILLE, OH 45648  LUST: Owner: VALLEY LOCAL SCHOOL DISTRICT Facility Status: Inactive LTF Status: 6 Closure of regulated UST Release Number: 73009115-N00001 Owner Address: PO BOX 888 LUCASVILLE, OH 45648 FR Status: No Further Action letter issued Old Facility Id: 739115 Former Lust Release Number: 736043800	LUST	S104260308 N/A
<b>SCIOTO COUNTY GARAGE</b> ST RT 728 LUCASVILLE, OH 45648  LUST: Owner: SCIOTO COUNTY COMMISSIONERS Facility Status: Inactive LTF Status: 6 Closure of regulated UST Release Number: 73000107-N00001 Owner Address: 602 7TH ST PORTSMOUTH, OH 45662 FR Status: No Further Action letter issued Old Facility Id: 730107 Former Lust Release Number: 738046500	LUST	S104260330 N/A
<b>ODOT SCIOTO COUNTY MAINT GARAGE</b> US RT 23 LUCASVILLE, OH 45648  LUST: Owner: OHIO DEPT. OF TRANSPORTATION Facility Status: Inactive LTF Status: 1 SUS/CON from regulated UST Release Number: 73000082-N00001 Owner Address: 1980 WEST BROAD STREET COLUMBUS, OH 43223 FR Status: No Further Action letter issued Old Facility Id: 730082 Former Lust Release Number: 730282300	LUST	S104778853 N/A

DETAILED ORPHAN LISTING

Site	Database(s)	EDR ID Number	EPA ID Number
------	-------------	---------------	---------------

**ARRICK'S PENNZOIL**  
**7748 ST RT 139**  
**LUCASVILLE, OH 45648**

**LUST** **S104778860**  
**N/A**

**LUST:**

Owner: RALPH ARRICK  
 Facility Status: Inactive  
 LTF Status: 1 SUS/CON from regulated UST  
 Release Number: 73000166-N00001  
 Owner Address: 178 BURNS RD  
 LUCASVILLE, OH 45648  
 FR Status: No Further Action letter issued  
 Old Facility Id: 730166  
 Former Lust Release Number: 737073500

Owner: RALPH ARRICK  
 Facility Status: Inactive  
 LTF Status: 1 SUS/CON from regulated UST  
 Release Number: 73000166-N00002  
 Owner Address: 178 BURNS RD  
 LUCASVILLE, OH 45648  
 FR Status: No Further Action letter issued  
 Old Facility Id: 730166  
 Former Lust Release Number: 0

**CERTIFIED OIL CO. #346**  
**ST RT 23**  
**LUCASVILLE, OH 45648**

**LUST** **U000895477**  
**UST** **N/A**

**LUST:**

Owner: CURTIS J. COE  
 Facility Status: Active  
 LTF Status: 1 SUS/CON from regulated UST  
 Release Number: 73002555-N00001  
 Owner Address: 949 KING AVE  
 COLUMBUS, OH 43212  
 FR Status: Site Assessment Submitted  
 Old Facility Id: 732555  
 Former Lust Release Number: 734137500

**UST:**

Facility ID:	73002555	Tank ID:	T00001
Owner:	CERTIFIED OIL CO.		
Owner Address:	949 KING AVE COLUMBUS, OH 43212		
Capacity:	8000	Tank Status:	CIU
Install Date:	01/01/1972		
Content:	Gasohol		
Tank Type:	Steel;Cathodically Protected Steel		

DETAILED ORPHAN LISTING

Site	Database(s)	EDR ID Number	EPA ID Number
------	-------------	---------------	---------------

CERTIFIED OIL CO. #346 (Continued)

U000895477

Facility ID:	73002555	Tank ID:	T00002
Owner:	CERTIFIED OIL CO.		
Owner Address:	949 KING AVE COLUMBUS, OH 43212		
Capacity:	8000	Tank Status:	CIU
Install Date:	01/01/1972		
Content:	Gasohol		
Tank Type:	Steel;Cathodically Protected Steel		
Facility ID:	73002555	Tank ID:	T00004
Owner:	CERTIFIED OIL CO.		
Owner Address:	949 KING AVE COLUMBUS, OH 43212		
Capacity:	8000	Tank Status:	CIU
Install Date:	01/01/1972		
Content:	Diesel		
Tank Type:	Steel;Cathodically Protected Steel		
Facility ID:	73002555	Tank ID:	T00005
Owner:	CERTIFIED OIL CO.		
Owner Address:	949 KING AVE COLUMBUS, OH 43212		
Capacity:	4000	Tank Status:	CIU
Install Date:	01/01/1972		
Content:	Kerosene		
Tank Type:	Steel;Cathodically Protected Steel		

**BRIAR PATCH INC.**  
**11141 ST RT 104**  
**LUCASVILLE, OH 45648**

**LUST** U002158354  
**UST** N/A

LUST:

Owner: BRIAR PATCH  
 Facility Status: Active  
 LTF Status: 1 SUS/CON from regulated UST  
 Release Number: 73002131-N00001  
 Owner Address: 11141 ST RT 104 PO BOX 550  
 LUCASVILLE, OH 45648  
 FR Status: Tier 1  
 Old Facility Id: 732131  
 Former Lust Release Number: 739089600

UST:

Facility ID:	73002131	Tank ID:	T00001
Owner:	BRIAR PATCH		
Owner Address:	11141 ST RT 104 PO BOX 550 LUCASVILLE, OH 45648		
Capacity:	4000	Tank Status:	CIU
Install Date:	07/01/1986		
Content:	Kerosene		
Tank Type:	Cathodically Protected Steel		



DETAILED ORPHAN LISTING

Site	Database(s)	EDR ID Number	EPA ID Number
------	-------------	---------------	---------------

BRIAR PATCH INC. (Continued)

U002158354

Facility ID:	73002131	Tank ID:	T00002
Owner:	BRIAR PATCH		
Owner Address:	11141 ST RT 104 PO BOX 550 LUCASVILLE, OH 45648		
Capacity:	4000	Tank Status:	CIU
Install Date:	07/01/1986		
Content:	Gasoline		
Tank Type:	Cathodically Protected Steel		
Facility ID:	73002131	Tank ID:	T00003
Owner:	BRIAR PATCH		
Owner Address:	11141 ST RT 104 PO BOX 550 LUCASVILLE, OH 45648		
Capacity:	4000	Tank Status:	CIU
Install Date:	07/01/1986		
Content:	Gasoline		
Tank Type:	Cathodically Protected Steel		
Facility ID:	73002131	Tank ID:	T00004
Owner:	BRIAR PATCH		
Owner Address:	11141 ST RT 104 PO BOX 550 LUCASVILLE, OH 45648		
Capacity:	4000	Tank Status:	CIU
Install Date:	07/01/1986		
Content:	Gasoline		
Tank Type:	Cathodically Protected Steel		
Facility ID:	73002131	Tank ID:	T00005
Owner:	BRIAR PATCH		
Owner Address:	11141 ST RT 104 PO BOX 550 LUCASVILLE, OH 45648		
Capacity:	4000	Tank Status:	CIU
Install Date:	07/01/1986		
Content:	Gasoline		
Tank Type:	Cathodically Protected Steel		
Facility ID:	73002131	Tank ID:	T00006
Owner:	BRIAR PATCH		
Owner Address:	11141 ST RT 104 PO BOX 550 LUCASVILLE, OH 45648		
Capacity:	4000	Tank Status:	CIU
Install Date:	07/01/1986		
Content:	Gasoline		
Tank Type:	Cathodically Protected Steel		
Facility ID:	73002131	Tank ID:	T00007
Owner:	BRIAR PATCH		
Owner Address:	11141 ST RT 104 PO BOX 550 LUCASVILLE, OH 45648		
Capacity:	4000	Tank Status:	CIU
Install Date:	07/01/1986		
Content:	Diesel		
Tank Type:	Cathodically Protected Steel		

DETAILED ORPHAN LISTING

Site	Database(s)	EDR ID Number EPA ID Number
------	-------------	--------------------------------

BRIAR PATCH INC. (Continued)

U002158354

Facility ID:	73002131	Tank ID:	T00008
Owner:	BRIAR PATCH		
Owner Address:	11141 ST RT 104 PO BOX 550 LUCASVILLE, OH 45648		
Capacity:	4000	Tank Status:	CIU
Install Date:	07/01/1986		
Content:	Diesel		
Tank Type:	Cathodically Protected Steel		
Facility ID:	73002131	Tank ID:	T00009
Owner:	BRIAR PATCH		
Owner Address:	11141 ST RT 104 PO BOX 550 LUCASVILLE, OH 45648		
Capacity:	4000	Tank Status:	CIU
Install Date:	07/01/1986		
Content:	Gasoline		
Tank Type:	Cathodically Protected Steel		

**SHOEMAKER'S BP SERVICE**  
10863 ST RT 23  
LUCASVILLE, OH 45648

LUST U003131386  
UST N/A

LUST:

Owner: JOHN W. CLARK OIL CO., INC.  
Facility Status: Inactive  
LTF Status: 1 SUS/CON from regulated UST  
Release Number: 73000206-N00001  
Owner Address: PO BOX 1396  
ASHLAND, KY 41105  
FR Status: No Further Action letter issued  
Old Facility Id: 730206  
Former Lust Release Number: 733214800

UST:

Facility ID:	73000206	Tank ID:	T00001
Owner:	JOHN W. CLARK OIL CO., INC.		
Owner Address:	PO BOX 1396 ASHLAND, KY 41105		
Capacity:	1000	Tank Status:	CIU
Install Date:	01/01/1985		
Content:	Used Oil		
Tank Type:	Fiberglass Reinforced Plastic		
Facility ID:	73000206	Tank ID:	T00002
Owner:	JOHN W. CLARK OIL CO., INC.		
Owner Address:	PO BOX 1396 ASHLAND, KY 41105		
Capacity:	10000	Tank Status:	CIU
Install Date:	01/01/1985		
Content:	Gasoline		
Tank Type:	Fiberglass Reinforced Plastic		

DETAILED ORPHAN LISTING

Site	Database(s)	EDR ID Number EPA ID Number
SHOEMAKER'S BP SERVICE (Continued)		U003131386

Facility ID:	73000206	Tank ID:	T00003
Owner:	JOHN W. CLARK OIL CO., INC.		
Owner Address:	PO BOX 1396 ASHLAND, KY 41105		
Capacity:	10000	Tank Status:	CIU
Install Date:	01/01/1985		
Content:	Gasoline		
Tank Type:	Fiberglass Reinforced Plastic		
Facility ID:	73000206	Tank ID:	T00004
Owner:	JOHN W. CLARK OIL CO., INC.		
Owner Address:	PO BOX 1396 ASHLAND, KY 41105		
Capacity:	10000	Tank Status:	CIU
Install Date:	01/01/1985		
Content:	Gasoline		
Tank Type:	Fiberglass Reinforced Plastic		
Facility ID:	73000206	Tank ID:	T00005
Owner:	JOHN W. CLARK OIL CO., INC.		
Owner Address:	PO BOX 1396 ASHLAND, KY 41105		
Capacity:	0	Tank Status:	CIU
Install Date:	11/02/1999		
Content:	Gasoline		
Tank Type:	Composite (Steel with Fiberglass)		

SCIOTO COUNTY ENGINEERS DEPT  
56 STATE ROUTE 728  
LUCASVILLE, OH 45648

RCRIS-SQG 1001489456  
FINDS OHR000037515

RCRIS:

Owner: SCIOTO COUNTY COMMISSIONERS  
(740) 355-8313

Contact: CLYDE WILLIS  
(740) 259-5541

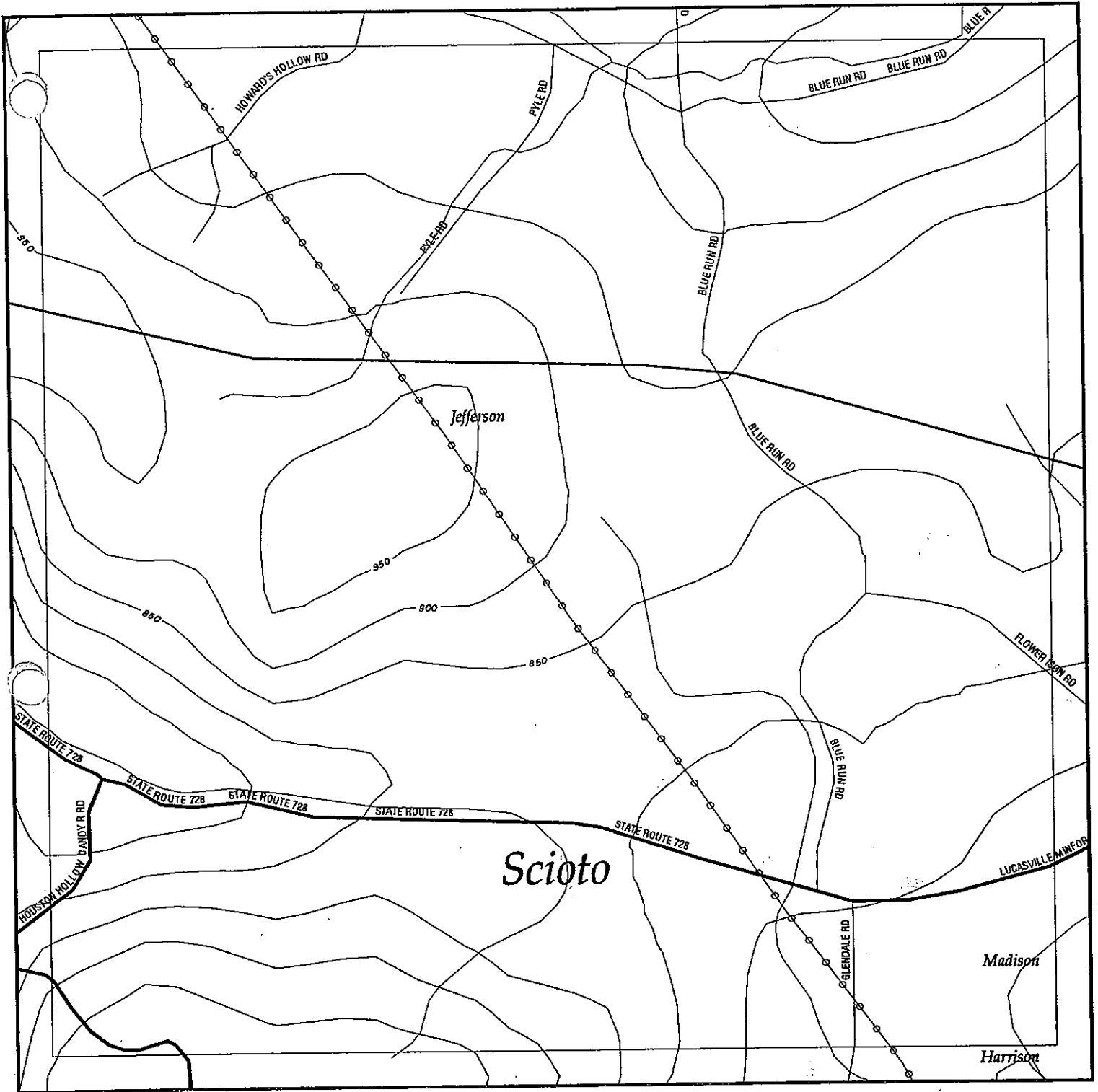
Record Date: 10/05/1999  
Classification: Small Quantity Generator  
Used Oil Recyc: No

Violation Status: No violations found

FINDS:

Other Pertinent Environmental Activity Identified at Site:  
RCRIS

# Focus Map 9




**EDR** Environmental  
Data  
Resources, Inc.  
1-800-352 0050

EDR - Area/Corridor Study

## Portsmouth Bypass

### Legend

- |               |                    |             |                 |                     |
|---------------|--------------------|-------------|-----------------|---------------------|
| Roads         | Waterways          | Powerlines  | Superfund Sites | Lised Sites         |
| Major Roads   | Railroads          | Pipelines   | Water           | Sensitive Receptors |
| Contour Lines | Study Boundary     | Fault Lines |                 |                     |
| Wetlands      | 100-Yr Flood Zones |             |                 |                     |



Scale in Miles

FOCUS MAP 9 ORPHAN BARN

City	EDR ID	Site Name	Site Address	Zip	Database(s)	Facility ID
CLIFFORD	S104260228	NORFOLK & WESTERN	HWY 23 N	45648	LUST	
LUCASVILLE	1000302764	THOMPSON WASTE OIL	RT 1	45648	RCRIS-SQG, FINDS	
LUCASVILLE	S104270035	CLAUSING MUFFLER & RADIATOR	RT 1 SR 139	45648	LUST	
LUCASVILLE	U003727846	PIT STOP	10938 SR 104	45648	UST	73002569
LUCASVILLE	1000258534	REFINERS TRANSPORT & TERMINAL CORP	RT 2	45648	RCRIS-SQG, FINDS	
LUCASVILLE	U000895454	OHIO STATE HIGHWAY PATROL POST	RT 2	45648	UST	73000108
LUCASVILLE	S104270046	UNKNOWN	RT 23	45648	LUST	
LUCASVILLE	U000895501	JEFFERSON TOWNSHIP GARAGE	RT 4	45648	UST	73007857
LUCASVILLE	U000895465	PIT STOP	RT 6 Y	45648	LUST, UST	73000207
LUCASVILLE	S104260204	EDGEWOOD MANOR	BEAR CREEK RD RT 104	45648	LUST	
LUCASVILLE	1001119861	HARRY COLDIRON ANTIQUES	3211 HOUSTON HOLLOW RD	45648	RCRIS-SQG, FINDS	
LUCASVILLE	U003727847	COUNTRY STORE FOODS	39 LUCASVILLE-MINFORD RD Y04	45648	UST	73009360
LUCASVILLE	1001493731	HOLT COMPANY OF OHIO	9157 US RT 23	45648	LUST	
LUCASVILLE	S104260298	MONTGEMERY CONSTRUCTION INC.	10241 US RT 23	45648	LUST	
LUCASVILLE	1001493731	VALLEY LOCAL SCHOOL DISTRICT	ST RT 728	45648	LUST	
LUCASVILLE	S104260330	SCIO COUNTY GARAGE	ST RT 728	45648	LUST	
LUCASVILLE	S104778853	ODOT SCIO COUNTY MAINT GARAGE	US RT 23	45648	LUST	
LUCASVILLE	S104778860	ARRICK'S PENNZOIL	7748 ST RT 139	45648	LUST	
LUCASVILLE	U000895477	CERTIFIED OIL CO. #346	ST RT 23	45648	LUST, UST	73002555
LUCASVILLE	U002158354	BRIAR PATCH INC.	11141 ST RT 104	45648	LUST, UST	73002131
LUCASVILLE	U003131386	SHOEMAKER'S BP SERVICE	10863 ST RT 23	45648	LUST, UST	73000206
LUCASVILLE	1001489456	SCIO COUNTY ENGINEERS DEPT	56 STATE ROUTE 728	45648	RCRIS-SQG, FINDS	
MINFORD	S104270069	RICH OIL #7131	10690 ST RT 139	45653	LUST	
MINFORD	S104270072	MULETOWN MINIMART	9445 ST RT 335	45653	LUST	
MINFORD	U000694479	SCIO COUNTY AIRPORT	ST RT 335	45653	LUST, UST	73005798
MINFORD	U000895479	SHOEMAKER SERVICE CTR INC	ST RT 139	45653	UST	73003869
MINFORD	U000895483	MULETOWN MINI MART	9445 ST RT 335	45653	UST	73004182
MINFORD	U003131392	MINFORD KWIK STOP	8420 ST RT 335	45653	LUST, UST	73002314

DETAILED ORPHAN LISTING

Site	Database(s)	EDR ID Number EPA ID Number
<b>NORFOLK &amp; WESTERN</b> <b>HWY 23 N</b> <b>CLIFFORD, OH 45648</b>  LUST: Owner: NORFOLK & WESTERN Facility Status: Inactive LTF Status: 1 SUS/CON from regulated UST Release Number: 73009989-N00001 Owner Address: HWY 23 N CLIFFORD, OH 45648 FR Status: No Further Action letter issued Old Facility Id: 0 Former Lust Release Number: 731104400	LUST	S104260228 N/A
<b>THOMPSON WASTE OIL</b> <b>RT 1</b> <b>LUCASVILLE, OH 45648</b>  RCRIS: Owner: ROBERT THOMPSON (312) 555-1212  Contact: ROBERT THOMPSON (614) 259-4941  Record Date: 12/05/1980 Classification: Hazardous Waste Transporter Used Oil Recyc: No  Violation Status: No violations found  FINDS: Other Pertinent Environmental Activity Identified at Site: RCRIS	RCRIS-SQG FINDS	1000302764 OHT400013058
<b>CLAUSING MUFFLER &amp; RADIATOR</b> <b>RT 1 SR 139</b> <b>LUCASVILLE, OH 45648</b>  LUST: Owner: CLAUSING MUFFLER & RADIATOR Facility Status: Inactive LTF Status: 6 Closure of regulated UST Release Number: 73009990-N00001 Owner Address: RT 1 SR 139 LUCASVILLE, OH 45648 FR Status: No Further Action letter issued Old Facility Id: 0 Former Lust Release Number: 731124400	LUST	S104270035 N/A
<b>PIT STOP</b> <b>10938 SR 104</b> <b>LUCASVILLE, OH 45648</b>	UST	U003727846 N/A

DETAILED ORPHAN LISTING

Site	Database(s)	EDR ID Number EPA ID Number
PIT STOP (Continued)		U003727846

UST:

Facility ID:	73002569	Tank ID:	T00001
Owner:	SPEEDEE CENTERS SOUTH INC.		
Owner Address:	602 UNION ST PORTSMOUTH, OH 45662		
Capacity:	10000	Tank Status:	CIU
Install Date:	03/01/1986		
Content:	Gasoline		
Tank Type:	Bare Steel		
Facility ID:	73002569	Tank ID:	T00002
Owner:	SPEEDEE CENTERS SOUTH INC.		
Owner Address:	602 UNION ST PORTSMOUTH, OH 45662		
Capacity:	4000	Tank Status:	CIU
Install Date:	03/01/1986		
Content:	Gasoline		
Tank Type:	Cathodically Protected Steel;		
Facility ID:	73002569	Tank ID:	T00003
Owner:	SPEEDEE CENTERS SOUTH INC.		
Owner Address:	602 UNION ST PORTSMOUTH, OH 45662		
Capacity:	1000	Tank Status:	CIU
Install Date:	11/15/1999		
Content:	Kerosene		
Tank Type:	Bare Steel		

REFINERS TRANSPORT & TERMINAL CORP  
RT 2  
LUCASVILLE, OH 45648

RCRIS-SQG 1000256534  
FINDS OHT400013124

RCRIS:

Owner: NAME NOT REPORTED  
(312) 555-1212

Contact: KEN BOGGS  
(614) 456-6718

Record Date: 12/12/1980  
Classification: Not reported  
Used Oil Recyc: No

Violation Status: No violations found

FINDS:

Other Pertinent Environmental Activity Identified at Site:  
RCRIS

OHIO STATE HIGHWAY PATROL POST  
RT 2  
LUCASVILLE, OH 45648

UST U000895454  
N/A

DETAILED ORPHAN LISTING

Site	Database(s)	EPA ID Number	EDR ID Number
------	-------------	---------------	---------------

OHIO STATE HIGHWAY PATROL POST (Continued)

U000895454

UST:

Facility ID:	73000108	Tank ID:	T00001
Owner:	OHIO STATE HIGHWAY PATROL		
Owner Address:	PO BOX 182074 COLUMBUS, OH 0		
Capacity:	2000	Tank Status:	CIU
Install Date:	06/01/1991		
Content:	Gasoline		
Tank Type:	Fiberglass Reinforced Plastic		

UNKNOWN  
RT 23  
LUCASVILLE, OH 45648

LUST S104270046  
N/A

LUST:

Owner: UNKNOWN  
Facility Status: Active  
LTF Status: 1 SUS/CON from regulated UST  
Release Number: 73009998-N00001  
Owner Address: RT 23  
LUCASVILLE, OH 45648  
FR Status: A possible incident is reported  
Old Facility Id: 0  
Former LUST Release Number: 732115500

JEFFERSON TOWNSHIP GARAGE  
RT 4  
LUCASVILLE, OH 45648

UST U000895501  
N/A

UST:

Facility ID:	73007857	Tank ID:	T00001
Owner:	JEFFERSON TOWNSHIP TRUSTEES		
Owner Address:	RT 2 LUCASVILLE, OH 45648		
Capacity:	500	Tank Status:	TCL
Install Date:	01/01/1974		
Content:	Gasoline		
Tank Type:	Steel		
Facility ID:	73007857	Tank ID:	T00002
Owner:	JEFFERSON TOWNSHIP TRUSTEES		
Owner Address:	RT 2 LUCASVILLE, OH 45648		
Capacity:	500	Tank Status:	TCL
Install Date:	01/01/1974		
Content:	Diesel		
Tank Type:	Steel		

PIT STOP  
RT 6 Y  
LUCASVILLE, OH 45648

LUST U000895465  
UST N/A



DETAILED ORPHAN LISTING

Site	Database(s)	EDR ID Number EPA ID Number
PIT STOP (Continued)		U000895465

LUST:

Owner: JAMES H. MCELHANEY, M.D.  
 Facility Status: Active  
 LTF Status: 6 Closure of regulated UST  
 Release Number: 73000207-N00001  
 Owner Address: PO BOX 11  
 PORTSMOUTH, OH 45662  
 FR Status: Deficiency  
 Old Facility Id: 730207  
 Former Lust Release Number: 738046600

UST:

Facility ID:	73000207	Tank ID:	T00002
Owner:	JAMES H. MCELHANEY, M.D.		
Owner Address:	PO BOX 11 PORTSMOUTH, OH 45662		
Capacity:	10000	Tank Status:	CIU
Install Date:	09/01/1984		
Content:	Gasoline		
Tank Type:	Polyethylene Jacket;Excavation Liner		
Facility ID:	73000207	Tank ID:	T00003
Owner:	JAMES H. MCELHANEY, M.D.		
Owner Address:	PO BOX 11 PORTSMOUTH, OH 45662		
Capacity:	1000	Tank Status:	CIU
Install Date:	09/01/1984		
Content:	Kerosene		
Tank Type:	Polyethylene Jacket;Excavation Liner		

**EDGEWOOD MANOR**  
**BEAR CREEK RD RT 104**  
**LUCASVILLE, OH 45648**

LUST S104260204  
 N/A

LUST:

Owner: EDGEWOOD MANOR  
 Facility Status: Inactive  
 LTF Status: 1 SUS/CON from regulated UST  
 Release Number: 73009974-N00001  
 Owner Address: BEAR CREEK RD RT 104  
 LUCASVILLE, OH 45648  
 FR Status: No Further Action letter issued  
 Old Facility Id: 0  
 Former Lust Release Number: 730051500

**HARRY COLDIRON ANTIQUES**  
**3211 HOUSTON HOLLOW RD**  
**LUCASVILLE, OH 45648**

RCRIS-SQG 1001119861  
 FINDS OHR000015669

DETAILED ORPHAN LISTING

<u>Site</u>	<u>Database(s)</u>	<u>EDR ID Number</u> <u>EPA ID Number</u>
HARRY COLDIRON ANTIQUES (Continued)		1001119861

RCRIS:

Owner: HARRY COLDIRON  
(614) 456-4342

Contact: HARRY COLDIRON  
(614) 456-4342

Record Date: 09/20/1996  
Classification: Not reported  
Used Oil Recyc: No

Violation Status: Violations exist

Regulation Violated:	Not reported
Area of Violation:	Generator-All Requirements
Date Violation Determined:	05/10/1996
Priority of Violation:	Low
Schedule Date to Achieve Compliance:	Not reported
Actual Date Achieved Compliance:	09/11/1996
Enforcement Action:	Written Informal
Enforcement Action Date:	05/21/1996
Proposed Monetary Penalty:	Not reported
Final Monetary Penalty:	Not reported

There are 1 violation record(s) reported at this site:

<u>Evaluation</u>	<u>Area of Violation</u>	<u>Date of Compliance</u>
Compliance Evaluation Inspection (CEI)	Generator-All Requirements	09/11/1996

FINDS:

Other Pertinent Environmental Activity Identified at Site:  
RCRIS

**COUNTRY STORE FOODS**  
39 LUCASVILLE-MINFORD RD Y04  
LUCASVILLE, OH 45648

UST U003727847  
N/A

UST:

Facility ID:	73009360	Tank ID:	T00001
Owner:	SPEEDEE CENTERS SOUTH INC.		
Owner Address:	602 UNION ST PORTSMOUTH, OH 45662		
Capacity:	12000	Tank Status:	CIU
Install Date:	06/24/1999		
Content:	Gasoline		
Tank Type:	Steel;STIP 3		

DETAILED ORPHAN LISTING

Site	Database(s)	EDR ID Number EPA ID Number
COUNTRY STORE FOODS (Continued)		U003727847

Facility ID:	73009360	Tank ID:	T00002
Owner:	SPEEDEE CENTERS SOUTH INC.		
Owner Address:	602 UNION ST PORTSMOUTH, OH 45662		
Capacity:	8000	Tank Status:	CIU
Install Date:	06/24/1999		
Content:	Gasoline		
Tank Type:	Steel;STIP 3		
Facility ID:	73009360	Tank ID:	T00003
Owner:	SPEEDEE CENTERS SOUTH INC.		
Owner Address:	602 UNION ST PORTSMOUTH, OH 45662		
Capacity:	6000	Tank Status:	CIU
Install Date:	06/24/1999		
Content:	Gasoline		
Tank Type:	Cathodically Protected Steel;STIP 3		
Facility ID:	73009360	Tank ID:	T00004
Owner:	SPEEDEE CENTERS SOUTH INC.		
Owner Address:	602 UNION ST PORTSMOUTH, OH 45662		
Capacity:	3000	Tank Status:	CIU
Install Date:	06/24/1999		
Content:	Kerosene		
Tank Type:	Steel;STIP 3		

**HOLT COMPANY OF OHIO**  
9157 US RT 23  
LUCASVILLE, OH 45648

RCRIS-SQG 1001493731  
FINDS OHD981774748

RCRIS:  
Owner: HOLT REALTY CORPORATION  
(614) 878-2287  
Contact: HOWARD SELLS  
(614) 259-2350  
Record Date: 12/14/1995  
Classification: Conditionally Exempt Small Quantity Generator  
Used Oil Recyc: No  
Violation Status: No violations found

FINDS:  
Other Pertinent Environmental Activity Identified at Site:  
RCRIS

**MONTGMEY CONSTRUCTION INC.**  
10241 US RT 23  
LUCASVILLE, OH 45648

LUST S104260298  
N/A

DETAILED ORPHAN LISTING

Site	Database(s)	EDR ID Number	EPA ID Number
MONTGOMERY CONSTRUCTION INC. (Continued)			S104260298
<b>LUST:</b>			
Owner: KEVIN MONTGOMERY Facility Status: Active LTF Status: 6 Closure of regulated UST Release Number: 73002526-N00001 Owner Address: PO BX 593 LUCASVILLE, OH 45648 FR Status: A possible incident is reported Old Facility Id: 732526 Former Lust Release Number: 735024600			
<b>VALLEY LOCAL SCHOOL DISTRICT</b> ST RT 728 LUCASVILLE, OH 45648		<b>LUST</b>	S104260308 N/A
<b>LUST:</b>			
Owner: VALLEY LOCAL SCHOOL DISTRICT Facility Status: Inactive LTF Status: 6 Closure of regulated UST Release Number: 73009115-N00001 Owner Address: PO BOX 888 LUCASVILLE, OH 45648 FR Status: No Further Action letter issued Old Facility Id: 739115 Former Lust Release Number: 736043800			
<b>SCIOTO COUNTY GARAGE</b> ST RT 728 LUCASVILLE, OH 45648		<b>LUST</b>	S104260330 N/A
<b>LUST:</b>			
Owner: SCIOTO COUNTY COMMISSIONERS Facility Status: Inactive LTF Status: 6 Closure of regulated UST Release Number: 73000107-N00001 Owner Address: 602 7TH ST PORTSMOUTH, OH 45662 FR Status: No Further Action letter issued Old Facility Id: 730107 Former Lust Release Number: 738046500			
<b>ODOT SCIOTO COUNTY MAINT GARAGE</b> US RT 23 LUCASVILLE, OH 45648		<b>LUST</b>	S104778853 N/A
<b>LUST:</b>			
Owner: OHIO DEPT. OF TRANSPORTATION Facility Status: Inactive LTF Status: 1 SUS/CON from regulated UST Release Number: 73000082-N00001 Owner Address: 1980 WEST BROAD STREET COLUMBUS, OH 43223 FR Status: No Further Action letter issued Old Facility Id: 730082 Former Lust Release Number: 730282300			

DETAILED ORPHAN LISTING

Site	Database(s)	EDR ID Number	EPA ID Number
<b>ARRICK'S PENNZOIL</b> 7748 ST RT 139 LUCASVILLE, OH 45648	LUST	S104778860	N/A

LUST:

Owner: RALPH ARRICK  
 Facility Status: Inactive  
 LTF Status: 1 SUS/CON from regulated UST  
 Release Number: 73000166-N00001  
 Owner Address: 178 BURNS RD  
 LUCASVILLE, OH 45648  
 FR Status: No Further Action letter issued  
 Old Facility Id: 730166  
 Former Lust Release Number: 737073500

Owner: RALPH ARRICK  
 Facility Status: Inactive  
 LTF Status: 1 SUS/CON from regulated UST  
 Release Number: 73000166-N00002  
 Owner Address: 178 BURNS RD  
 LUCASVILLE, OH 45648  
 FR Status: No Further Action letter issued  
 Old Facility Id: 730166  
 Former Lust Release Number: 0

**CERTIFIED OIL CO. #346**  
 ST RT 23  
 LUCASVILLE, OH 45648

LUST U000895477  
 UST N/A

LUST:

Owner: CURTIS J. COE  
 Facility Status: Active  
 LTF Status: 1 SUS/CON from regulated UST  
 Release Number: 73002555-N00001  
 Owner Address: 949 KING AVE  
 COLUMBUS, OH 43212  
 FR Status: Site Assessment Submitted  
 Old Facility Id: 732555  
 Former Lust Release Number: 734137500

UST:

Facility ID:	73002555	Tank ID:	T00001
Owner:	CERTIFIED OIL CO.		
Owner Address:	949 KING AVE COLUMBUS, OH 43212		
Capacity:	8000	Tank Status:	CIU
Install Date:	01/01/1972		
Content:	Gasohol		
Tank Type:	Steel;Cathodically Protected Steel		

DETAILED ORPHAN LISTING

Site	Database(s)	EDR ID Number EPA ID Number
CERTIFIED OIL CO. #346 (Continued)		U000895477

Facility ID:	73002555	Tank ID:	T00002
Owner:	CERTIFIED OIL CO.		
Owner Address:	949 KING AVE COLUMBUS, OH 43212		
Capacity:	8000	Tank Status:	CIU
Install Date:	01/01/1972		
Content:	Gasohol		
Tank Type:	Steel;Cathodically Protected Steel		
Facility ID:	73002555	Tank ID:	T00004
Owner:	CERTIFIED OIL CO.		
Owner Address:	949 KING AVE COLUMBUS, OH 43212		
Capacity:	8000	Tank Status:	CIU
Install Date:	01/01/1972		
Content:	Diesel		
Tank Type:	Steel;Cathodically Protected Steel		
Facility ID:	73002555	Tank ID:	T00005
Owner:	CERTIFIED OIL CO.		
Owner Address:	949 KING AVE COLUMBUS, OH 43212		
Capacity:	4000	Tank Status:	CIU
Install Date:	01/01/1972		
Content:	Kerosene		
Tank Type:	Steel;Cathodically Protected Steel		

**BRIAR PATCH INC.**  
**11141 ST RT 104**  
**LUCASVILLE, OH 45648**

**LUST** U002158354  
**UST** N/A

**LUST:**  
 Owner: BRIAR PATCH  
 Facility Status: Active  
 LTF Status: 1 SUS/CON from regulated UST  
 Release Number: 73002131-N00001  
 Owner Address: 11141 ST RT 104 PO BOX 550  
 LUCASVILLE, OH 45648  
 FR Status: Tier 1  
 Old Facility Id: 732131  
 Former Lust Release Number: 739089600

<b>UST:</b>			
Facility ID:	73002131	Tank ID:	T00001
Owner:	BRIAR PATCH		
Owner Address:	11141 ST RT 104 PO BOX 550 LUCASVILLE, OH 45648		
Capacity:	4000	Tank Status:	CIU
Install Date:	07/01/1986		
Content:	Kerosene		
Tank Type:	Cathodically Protected Steel		

DETAILED ORPHAN LISTING

Site	Database(s)	EDR ID Number	EPA ID Number
BRIAR PATCH INC. (Continued)			U002158354

Facility ID:	73002131	Tank ID:	T00002
Owner:	BRIAR PATCH		
Owner Address:	11141 ST RT 104 PO BOX 550 LUCASVILLE, OH 45648		
Capacity:	4000	Tank Status:	CIU
Install Date:	07/01/1986		
Content:	Gasoline		
Tank Type:	Cathodically Protected Steel		
Facility ID:	73002131	Tank ID:	T00003
Owner:	BRIAR PATCH		
Owner Address:	11141 ST RT 104 PO BOX 550 LUCASVILLE, OH 45648		
Capacity:	4000	Tank Status:	CIU
Install Date:	07/01/1986		
Content:	Gasoline		
Tank Type:	Cathodically Protected Steel		
Facility ID:	73002131	Tank ID:	T00004
Owner:	BRIAR PATCH		
Owner Address:	11141 ST RT 104 PO BOX 550 LUCASVILLE, OH 45648		
Capacity:	4000	Tank Status:	CIU
Install Date:	07/01/1986		
Content:	Gasoline		
Tank Type:	Cathodically Protected Steel		
Facility ID:	73002131	Tank ID:	T00005
Owner:	BRIAR PATCH		
Owner Address:	11141 ST RT 104 PO BOX 550 LUCASVILLE, OH 45648		
Capacity:	4000	Tank Status:	CIU
Install Date:	07/01/1986		
Content:	Gasoline		
Tank Type:	Cathodically Protected Steel		
Facility ID:	73002131	Tank ID:	T00006
Owner:	BRIAR PATCH		
Owner Address:	11141 ST RT 104 PO BOX 550 LUCASVILLE, OH 45648		
Capacity:	4000	Tank Status:	CIU
Install Date:	07/01/1986		
Content:	Gasoline		
Tank Type:	Cathodically Protected Steel		
Facility ID:	73002131	Tank ID:	T00007
Owner:	BRIAR PATCH		
Owner Address:	11141 ST RT 104 PO BOX 550 LUCASVILLE, OH 45648		
Capacity:	4000	Tank Status:	CIU
Install Date:	07/01/1986		
Content:	Diesel		
Tank Type:	Cathodically Protected Steel		

DETAILED ORPHAN LISTING

Site	Database(s)	EDR ID Number	EPA ID Number
BRIAR PATCH INC. (Continued)			U002158354
Facility ID: 73002131 Owner: BRIAR PATCH Owner Address: 11141 ST RT 104 PO BOX 550 LUCASVILLE, OH 45648 Capacity: 4000 Install Date: 07/01/1986 Content: Diesel Tank Type: Cathodically Protected Steel	Tank ID: T00008		
Facility ID: 73002131 Owner: BRIAR PATCH Owner Address: 11141 ST RT 104 PO BOX 550 LUCASVILLE, OH 45648 Capacity: 4000 Install Date: 07/01/1986 Content: Gasoline Tank Type: Cathodically Protected Steel	Tank ID: T00009		

**SHOEMAKER'S BP SERVICE**  
 10863 ST RT 23  
 LUCASVILLE, OH 45648

LUST U003131386  
 UST N/A

LUST:

Owner: JOHN W. CLARK OIL CO., INC.  
 Facility Status: Inactive  
 LTF Status: 1 SUS/CON from regulated UST  
 Release Number: 73000206-N00001  
 Owner Address: PO BOX 1396  
 ASHLAND, KY 41105  
 FR Status: No Further Action letter issued  
 Old Facility Id: 730206  
 Former Lust Release Number: 733214800

UST:

Facility ID: 73000206 Owner: JOHN W. CLARK OIL CO., INC. Owner Address: PO BOX 1396 ASHLAND, KY 41105 Capacity: 1000 Install Date: 01/01/1985 Content: Used Oil Tank Type: Fiberglass Reinforced Plastic	Tank ID: T00001		
Facility ID: 73000206 Owner: JOHN W. CLARK OIL CO., INC. Owner Address: PO BOX 1396 ASHLAND, KY 41105 Capacity: 10000 Install Date: 01/01/1985 Content: Gasoline Tank Type: Fiberglass Reinforced Plastic	Tank ID: T00002		



DETAILED ORPHAN LISTING

Site	Database(s)	EDR ID Number EPA ID Number
------	-------------	--------------------------------

SHOEMAKER'S BP SERVICE (Continued)

U003131386

Facility ID:	73000206	Tank ID:	T00003
Owner:	JOHN W. CLARK OIL CO., INC.		
Owner Address:	PO BOX 1396 ASHLAND, KY 41105		
Capacity:	10000	Tank Status:	CIU
Install Date:	01/01/1985		
Content:	Gasoline		
Tank Type:	Fiberglass Reinforced Plastic		
Facility ID:	73000206	Tank ID:	T00004
Owner:	JOHN W. CLARK OIL CO., INC.		
Owner Address:	PO BOX 1396 ASHLAND, KY 41105		
Capacity:	10000	Tank Status:	CIU
Install Date:	01/01/1985		
Content:	Gasoline		
Tank Type:	Fiberglass Reinforced Plastic		
Facility ID:	73000206	Tank ID:	T00005
Owner:	JOHN W. CLARK OIL CO., INC.		
Owner Address:	PO BOX 1396 ASHLAND, KY 41105		
Capacity:	0	Tank Status:	CIU
Install Date:	11/02/1999		
Content:	Gasoline		
Tank Type:	Composite (Steel with Fiberglass)		

SCIOTO COUNTY ENGINEERS DEPT  
56 STATE ROUTE 728  
LUCASVILLE, OH 45648

RCRIS-SQG 1001489456  
FINDS OHR000037515

RCRIS:

Owner: SCIOTO COUNTY COMMISSIONERS  
(740) 355-8313

Contact: CLYDE WILLIS  
(740) 259-5541

Record Date: 10/05/1999  
Classification: Small Quantity Generator  
Used Oil Recyc: No

Violation Status: No violations found

FINDS:

Other Pertinent Environmental Activity Identified at Site:  
RCRIS

RICH OIL #7131  
10690 ST RT 139  
MINFORD, OH 45653

LUST S104270069  
N/A

DETAILED ORPHAN LISTING

Site	Database(s)	EDR ID Number EPA ID Number
RICH OIL #7131 (Continued)		S104270069

LUST:

Owner: RICH OIL #7131  
 Facility Status: Active  
 LTF Status: 1 SUS/CON from regulated UST  
 Release Number: 73010016-N00001  
 Owner Address: 10690 ST RT 139  
 MINFORD, OH 45653  
 FR Status: Release is Confirmed  
 Old Facility Id: 0  
 Former LUST Release Number: 738170000

**MULETOWN MINIMART**  
 9445 ST RT 335  
 MINFORD, OH 45653

LUST S104270072  
 N/A

LUST:

Owner: MULETOWN MINIMART  
 Facility Status: Inactive  
 LTF Status: 6 Closure of regulated UST  
 Release Number: 73010017-N00001  
 Owner Address: 9445 ST RT 335  
 MINFORD, OH 45653  
 FR Status: No Further Action letter issued  
 Old Facility Id: 0  
 Former LUST Release Number: 739042100

**SCIOTO COUNTY AIRPORT**  
 ST RT 335  
 MINFORD, OH 45653

LUST U000694479  
 UST N/A

LUST:

Owner: SCIOTO COUNTY COMMISSIONERS  
 Facility Status: Inactive  
 LTF Status: 1 SUS/CON from regulated UST  
 Release Number: 73005798-N00001  
 Owner Address: 602 7TH ST  
 PORTSMOUTH, OH 45662  
 FR Status: No Further Action letter issued  
 Old Facility Id: 735798  
 Former LUST Release Number: 738243400

UST:

Facility ID:	73005798	Tank ID:	T00006
Owner:	SCIOTO COUNTY COMMISSIONERS		
Owner Address:	602 7TH ST PORTSMOUTH, OH 45662		
Capacity:	4000	Tank Status:	CIU
Install Date:	01/01/1987		
Content:	Aviation Gas		
Tank Type:	Double Walled (Interstice)		

DETAILED ORPHAN LISTING

Site	Database(s)	EDR ID Number	EPA ID Number
SCIOTO COUNTY AIRPORT (Continued)			U000694479
Facility ID: 73005798	Tank ID: T00007		
Owner: SCIOTO COUNTY COMMISSIONERS			
Owner Address: 602 7TH ST PORTSMOUTH, OH 45662			
Capacity: 10000	Tank Status: CIU		
Install Date: 11/11/1998			
Content: Aviation Gas			
Tank Type: Fiberglass Reinforced Plastic			

SHOEMAKER SERVICE CTR INC UST U000895479  
 ST RT 139 N/A  
 MINFORD, OH 45653

UST:

Facility ID: 73003669	Tank ID: T00001		
Owner: SHOEMAKER SERVICE CTR INC			
Owner Address: 10595 SR 139 MINFORD, OH 45653			
Capacity: 8000	Tank Status: CIU		
Install Date: 05/01/1989			
Content: Gasoline			
Tank Type: Fiberglass Reinforced Plastic			
Facility ID: 73003669	Tank ID: T00002		
Owner: SHOEMAKER SERVICE CTR INC			
Owner Address: 10595 SR 139 MINFORD, OH 45653			
Capacity: 6000	Tank Status: CIU		
Install Date: 05/01/1989			
Content: Gasoline			
Tank Type: Fiberglass Reinforced Plastic			
Facility ID: 73003669	Tank ID: T00003		
Owner: SHOEMAKER SERVICE CTR INC			
Owner Address: 10595 SR 139 MINFORD, OH 45653			
Capacity: 6000	Tank Status: CIU		
Install Date: 05/01/1989			
Content: Gasoline			
Tank Type: Fiberglass Reinforced Plastic			
Facility ID: 73003669	Tank ID: T00004		
Owner: SHOEMAKER SERVICE CTR INC			
Owner Address: 10595 SR 139 MINFORD, OH 45653			
Capacity: 4000	Tank Status: CIU		
Install Date: 05/01/1989			
Content: Diesel			
Tank Type: Fiberglass Reinforced Plastic			

DETAILED ORPHAN LISTING

Site	Database(s)	EDR ID Number	EPA ID Number
SHOEMAKER SERVICE CTR INC (Continued)		U000895479	
Facility ID:	73003669	Tank ID:	T00005
Owner:	SHOEMAKER SERVICE CTR INC		
Owner Address:	10595 SR 139 MINFORD, OH 45653		
Capacity:	2000	Tank Status:	CIU
Install Date:	05/01/1989		
Content:	Kerosene		
Tank Type:	Fiberglass Reinforced Plastic		
Facility ID:	73003669	Tank ID:	T00006
Owner:	SHOEMAKER SERVICE CTR INC		
Owner Address:	10595 SR 139 MINFORD, OH 45653		
Capacity:	1000	Tank Status:	CIU
Install Date:	05/01/1989		
Content:	Used Oil		
Tank Type:	Fiberglass Reinforced Plastic		

**MULETOWN MINI MART**  
**9445 ST RT 335**  
**MINFORD, OH 45653**

UST U000895483  
 N/A

UST:

Facility ID:	73004182	Tank ID:	T00005
Owner:	ROGER BLACKBURN		
Owner Address:	PO BOX 267 MINFORD, OH 45653		
Capacity:	12000	Tank Status:	CIU
Install Date:	03/22/1999		
Content:	Gasoline		
Tank Type:	Epoxy/Asphalt Coated Steel		
Facility ID:	73004182	Tank ID:	T00006
Owner:	ROGER BLACKBURN		
Owner Address:	PO BOX 267 MINFORD, OH 45653		
Capacity:	6500	Tank Status:	CIU
Install Date:	03/22/1999		
Content:	Gasoline		
Tank Type:	Epoxy/Asphalt Coated Steel		
Facility ID:	73004182	Tank ID:	T00007
Owner:	ROGER BLACKBURN		
Owner Address:	PO BOX 267 MINFORD, OH 45653		
Capacity:	3500	Tank Status:	CIU
Install Date:	03/22/1999		
Content:	Diesel		
Tank Type:	Epoxy/Asphalt Coated Steel		

DETAILED ORPHAN LISTING

Site	Database(s)	EDR ID Number	EPA ID Number
------	-------------	---------------	---------------

MULETOWN MINI MART (Continued)

U000895483

Facility ID:	73004182	Tank ID:	T00008
Owner:	ROGER BLACKBURN		
Owner Address:	PO BOX 267 MINFORD, OH 45653		
Capacity:	2000	Tank Status:	CIU
Install Date:	02/01/1999		
Content:	Kerosene		
Tank Type:	Cathodically Protected Steel		
Facility ID:	73004182	Tank ID:	T00009
Owner:	ROGER BLACKBURN		
Owner Address:	PO BOX 267 MINFORD, OH 45653		
Capacity:	2000	Tank Status:	CIU
Install Date:	03/22/1999		
Content:	Gasoline		
Tank Type:	Cathodically Protected Steel		

MINFORD KWIK STOP  
8420 ST RT 335  
MINFORD, OH 45653

LUST U003131392  
UST N/A

LUST:

Owner: DEEMERCO INC  
Facility Status: Active  
LTF Status: 1 SUS/CON from regulated UST  
Release Number: 73002314-N00001  
Owner Address: 8420 ST RT 335  
MINFORD, OH 45653  
FR Status: Release is Confirmed  
Old Facility Id: 732314  
Former LUST Release Number: 732263000

UST:

Facility ID:	73002314	Tank ID:	T00001
Owner:	DEEMERCO INC		
Owner Address:	8420 ST RT 335 MINFORD, OH 45653		
Capacity:	12000	Tank Status:	CIU
Install Date:	08/24/1992		
Content:	Gasoline		
Tank Type:	Steel		
Facility ID:	73002314	Tank ID:	T00002
Owner:	DEEMERCO INC		
Owner Address:	8420 ST RT 335 MINFORD, OH 45653		
Capacity:	8000	Tank Status:	CIU
Install Date:	08/24/1992		
Content:	Gasoline		
Tank Type:	Steel		

DETAILED ORPHAN LISTING

Site	Database(s)	EDR ID Number	EPA ID Number
MINFORD KWIK STOP (Continued)			U003131392

Facility ID:	73002314	Tank ID:	T00003
Owner:	DEEMERCO INC		
Owner Address:	8420 ST RT 335 MINFORD, OH 45653		

Capacity:	5000	Tank Status:	CIU
Install Date:	09/21/1999		
Content:	Kerosene		
Tank Type:	Fiberglass Reinforced Plastic		

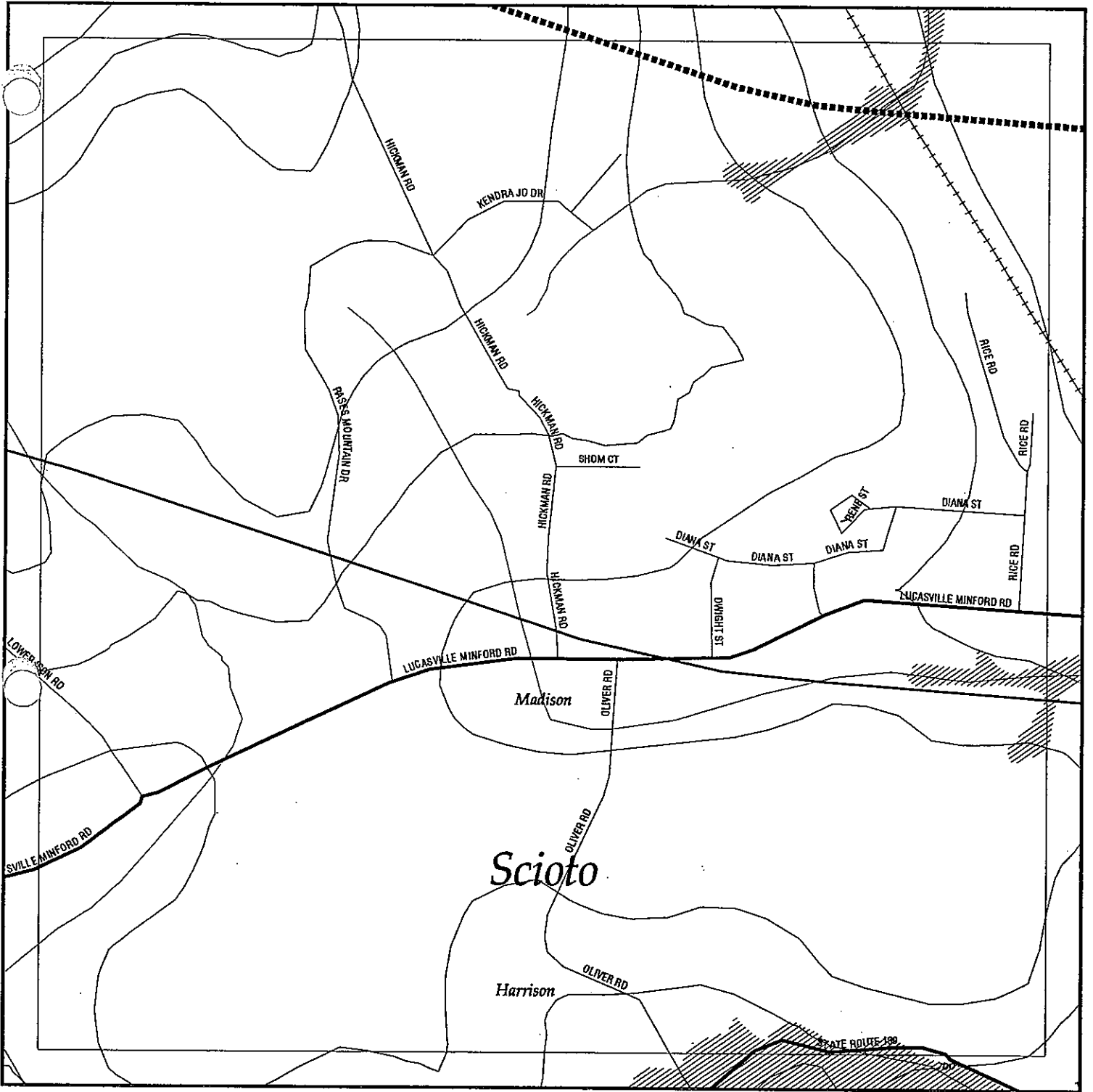
Facility ID:	73002314	Tank ID:	T00004
Owner:	DEEMERCO INC		
Owner Address:	8420 ST RT 335 MINFORD, OH 45653		

Capacity:	5000	Tank Status:	CIU
Install Date:	09/21/1999		
Content:	Diesel		
Tank Type:	Steel		

Facility ID:	73002314	Tank ID:	T00005
Owner:	DEEMERCO INC		
Owner Address:	8420 ST RT 335 MINFORD, OH 45653		

Capacity:	3000	Tank Status:	CIU
Install Date:	09/21/1999		
Content:	Not reported		
Tank Type:	Steel		

# Focus Map 10

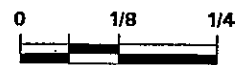


**EDR** Environmental  
Data  
Resources, Inc.  
1-800-352-0050

## EDR - Area/Corridor Study Portsmouth Bypass

### Legend

- |               |                    |             |                 |                     |
|---------------|--------------------|-------------|-----------------|---------------------|
| Roads         | Waterways          | Powerlines  | Superfund Sites | Listed Sites        |
| Major Roads   | Railroads          | Pipelines   | Water           | Sensitive Receptors |
| Contour Lines | Study Boundary     | Fault Lines |                 |                     |
| Wetlands      | 100-Yr Flood Zones |             |                 |                     |



Scale in Miles

FOCUS MAP 10 ORPHAN LARARY

City	EDR ID	Site Name	Site Address	Zip	Database(s)	Facility ID
LUCASVILLE	S104260228	NORFOLK & WESTERN	HWY 23 N	45648	LUST	
LUCASVILLE	1000302764	THOMPSON WASTE OIL	RT 1	45648	RCRIS-SQG, FINDS	
LUCASVILLE	S104270035	CLAUSING MUFFLER & RADIATOR	RT 1 SR 139	45648	LUST	
LUCASVILLE	U003727846	PIT STOP	10938 SR 104	45648	UST	73002569
LUCASVILLE	1000256534	REFINERS TRANSPORT & TERMINAL CORP	RT 2	45648	RCRIS-SQG, FINDS	
LUCASVILLE	U000895454	OHIO STATE HIGHWAY PATROL POST	RT 2	45648	UST	73000108
LUCASVILLE	S104270046	UNKNOWN	RT 23	45648	LUST	
LUCASVILLE	U000895501	JEFFERSON TOWNSHIP GARAGE	RT 4	45648	UST	73007857
LUCASVILLE	U000895465	PIT STOP	RT 6 Y	45648	LUST, UST	73000207
LUCASVILLE	S104260204	EDGEWOOD MANOR	BEAR CREEK RD RT 104	45648	LUST	
LUCASVILLE	U003727847	COUNTRY STORE FOODS	39 LUCASVILLE-MINFORD RD Y04	45648	UST	73009360
LUCASVILLE	1001493731	HOLT COMPANY OF OHIO	9157 US RT 23	45648	RCRIS-SQG, FINDS	
LUCASVILLE	S104260298	MONTGOMERY CONSTRUCTION INC.	10241 US RT 23	45648	LUST	
LUCASVILLE	S104260308	VALLEY LOCAL SCHOOL DISTRICT	ST RT 728	45648	LUST	
LUCASVILLE	S104260330	SCIOTO COUNTY GARAGE	ST RT 728	45648	LUST	
LUCASVILLE	S104778853	ODOT SCIOTO COUNTY MAINT GARAGE	US RT 23	45648	LUST	
LUCASVILLE	S104778860	ARRICK'S PENNZOIL	7748 ST RT 139	45648	LUST	
LUCASVILLE	U000895477	CERTIFIED OIL CO. #346	ST RT 23	45648	LUST, UST	73002555
LUCASVILLE	U002158354	BRIAR PATCH INC.	11141 ST RT 104	45648	LUST, UST	73002131
LUCASVILLE	U003131386	SHOEMAKER'S BP SERVICE	10863 ST RT 23	45648	LUST, UST	73000206
LUCASVILLE	1001489456	SCIOTO COUNTY ENGINEERS DEPT	56 STATE ROUTE 728	45648	RCRIS-SQG, FINDS	
MINFORD	S104270069	RICH OIL #7131	10690 ST RT 139	45653	LUST	
MINFORD	S104270072	MULETOWN MINIMART	9445 ST RT 335	45653	LUST	
MINFORD	U000894479	SCIOTO COUNTY AIRPORT	ST RT 335	45653	LUST, UST	73005798
MINFORD	U000895479	SHOEMAKER SERVICE CTR INC	ST RT 139	45653	UST	73003669
MINFORD	U000895483	MULETOWN MINI MART	9445 ST RT 335	45653	UST	73004182
MINFORD	U003131392	MINFORD KWIK STOP	8420 ST RT 335	45653	LUST, UST	73002314



DETAILED ORPHAN LISTING

Site	Database(s)	EDR ID Number EPA ID Number
<b>NORFOLK &amp; WESTERN</b> <b>HWY 23 N</b> <b>CLIFFORD, OH 45648</b>  LUST: Owner: NORFOLK & WESTERN Facility Status: Inactive LTF Status: 1 SUS/CON from regulated UST Release Number: 73009989-N00001 Owner Address: HWY 23 N CLIFFORD, OH 45648 FR Status: No Further Action letter issued Old Facility Id: 0 Former Lust Release Number: 731104400	LUST	S104260228 N/A
<b>THOMPSON WASTE OIL</b> <b>RT 1</b> <b>LUCASVILLE, OH 45648</b>  RCRIS: Owner: ROBERT THOMPSON (312) 555-1212  Contact: ROBERT THOMPSON (614) 259-4941  Record Date: 12/05/1980 Classification: Hazardous Waste Transporter Used Oil Recyc: No  Violation Status: No violations found  FINDS: Other Pertinent Environmental Activity Identified at Site: RCRIS	RCRIS-SQG FINDS	1000302764 OHT400013058
<b>CLAUSING MUFFLER &amp; RADIATOR</b> <b>RT 1 SR 139</b> <b>LUCASVILLE, OH 45648</b>  LUST: Owner: CLAUSING MUFFLER & RADIATOR Facility Status: Inactive LTF Status: 6 Closure of regulated UST Release Number: 73009990-N00001 Owner Address: RT 1 SR 139 LUCASVILLE, OH 45648 FR Status: No Further Action letter issued Old Facility Id: 0 Former Lust Release Number: 731124400	LUST	S104270035 N/A
<b>PIT STOP</b> <b>10938 SR 104</b> <b>LUCASVILLE, OH 45648</b>	UST	U003727846 N/A

DETAILED ORPHAN LISTING

Site	Database(s)	EDR ID Number EPA ID Number
------	-------------	--------------------------------

PIT STOP (Continued)

U003727846

UST:

Facility ID:	73002569	Tank ID:	T00001
Owner:	SPEEDEE CENTERS SOUTH INC.		
Owner Address:	602 UNION ST PORTSMOUTH, OH 45662		
Capacity:	10000	Tank Status:	CIU
Install Date:	03/01/1986		
Content:	Gasoline		
Tank Type:	Bare Steel		
Facility ID:	73002569	Tank ID:	T00002
Owner:	SPEEDEE CENTERS SOUTH INC.		
Owner Address:	602 UNION ST PORTSMOUTH, OH 45662		
Capacity:	4000	Tank Status:	CIU
Install Date:	03/01/1986		
Content:	Gasoline		
Tank Type:	Cathodically Protected Steel;		
Facility ID:	73002569	Tank ID:	T00003
Owner:	SPEEDEE CENTERS SOUTH INC.		
Owner Address:	602 UNION ST PORTSMOUTH, OH 45662		
Capacity:	1000	Tank Status:	CIU
Install Date:	11/15/1999		
Content:	Kerosene		
Tank Type:	Bare Steel		

REFINERS TRANSPORT & TERMINAL CORP  
RT 2  
LUCASVILLE, OH 45648

RCRIS-SQG 1000256534  
FINDS OHT400013124

RCRIS:

Owner: NAME NOT REPORTED  
(312) 555-1212

Contact: KEN BOGGS  
(614) 456-6718

Record Date: 12/12/1980  
Classification: Not reported  
Used Oil Recyc: No

Violation Status: No violations found

FINDS:

Other Pertinent Environmental Activity Identified at Site:  
RCRIS

OHIO STATE HIGHWAY PATROL POST  
RT 2  
LUCASVILLE, OH 45648

UST U000895454  
N/A

DETAILED ORPHAN LISTING

Site	Database(s)	EDR ID Number	EPA ID Number
------	-------------	---------------	---------------

OHIO STATE HIGHWAY PATROL POST (Continued)

U000895454

UST:

Facility ID:	73000108	Tank ID:	T00001
Owner:	OHIO STATE HIGHWAY PATROL		
Owner Address:	PO BOX 182074 COLUMBUS, OH 0		
Capacity:	2000	Tank Status:	CIU
Install Date:	06/01/1991		
Content:	Gasoline		
Tank Type:	Fiberglass Reinforced Plastic		

UNKNOWN  
RT 23  
LUCASVILLE, OH 45648

LUST S104270046  
N/A

LUST:

Owner: UNKNOWN  
Facility Status: Active  
LTF Status: 1 SUS/CON from regulated UST  
Release Number: 73009998-N00001  
Owner Address: RT 23  
LUCASVILLE, OH 45648  
FR Status: A possible incident is reported  
Old Facility Id: 0  
Former Lust Release Number: 732115500

JEFFERSON TOWNSHIP GARAGE  
RT 4  
LUCASVILLE, OH 45648

UST U000895501  
N/A

UST:

Facility ID:	73007857	Tank ID:	T00001
Owner:	JEFFERSON TOWNSHIP TRUSTEES		
Owner Address:	RT 2 LUCASVILLE, OH 45648		
Capacity:	500	Tank Status:	TCL
Install Date:	01/01/1974		
Content:	Gasoline		
Tank Type:	Steel		
Facility ID:	73007857	Tank ID:	T00002
Owner:	JEFFERSON TOWNSHIP TRUSTEES		
Owner Address:	RT 2 LUCASVILLE, OH 45648		
Capacity:	500	Tank Status:	TCL
Install Date:	01/01/1974		
Content:	Diesel		
Tank Type:	Steel		

PIT STOP  
RT 6 Y  
LUCASVILLE, OH 45648

LUST U000895465  
UST N/A

DETAILED ORPHAN LISTING

Site	Database(s)	EDR ID Number EPA ID Number
PIT STOP (Continued)		U000895465

LUST:

Owner: JAMES H. MCELHANEY, M.D.  
 Facility Status: Active  
 LTF Status: 6 Closure of regulated UST  
 Release Number: 73000207-N00001  
 Owner Address: PO BOX 11  
 PORTSMOUTH, OH 45662  
 FR Status: Deficiency  
 Old Facility Id: 730207  
 Former Lust Release Number: 738046600

UST:

Facility ID:	73000207	Tank ID:	T00002
Owner:	JAMES H. MCELHANEY, M.D.		
Owner Address:	PO BOX 11 PORTSMOUTH, OH 45662		
Capacity:	10000	Tank Status:	CIU
Install Date:	09/01/1984		
Content:	Gasoline		
Tank Type:	Polyethylene Jacket;Excavation Liner		
Facility ID:	73000207	Tank ID:	T00003
Owner:	JAMES H. MCELHANEY, M.D.		
Owner Address:	PO BOX 11 PORTSMOUTH, OH 45662		
Capacity:	1000	Tank Status:	CIU
Install Date:	09/01/1984		
Content:	Kerosene		
Tank Type:	Polyethylene Jacket;Excavation Liner		

**EDGEWOOD MANOR**  
**BEAR CREEK RD RT 104**  
**LUCASVILLE, OH 45648**

LUST S104260204  
 N/A

LUST:

Owner: EDGEWOOD MANOR  
 Facility Status: Inactive  
 LTF Status: 1 SUS/CON from regulated UST  
 Release Number: 73009974-N00001  
 Owner Address: BEAR CREEK RD RT 104  
 LUCASVILLE, OH 45648  
 FR Status: No Further Action letter issued  
 Old Facility Id: 0  
 Former Lust Release Number: 730051500

**COUNTRY STORE FOODS**  
**39 LUCASVILLE-MINFORD RD Y04**  
**LUCASVILLE, OH 45648**

UST U003727847  
 N/A

DETAILED ORPHAN LISTING

Site	Database(s)	EDR ID Number EPA ID Number
------	-------------	--------------------------------

COUNTRY STORE FOODS (Continued)

U003727847

UST:

Facility ID:	73009360	Tank ID:	T00001
Owner:	SPEEDEE CENTERS SOUTH INC.		
Owner Address:	602 UNION ST PORTSMOUTH, OH 45662		
Capacity:	12000	Tank Status:	CIU
Install Date:	06/24/1999		
Content:	Gasoline		
Tank Type:	Steel;STIP 3		
Facility ID:	73009360	Tank ID:	T00002
Owner:	SPEEDEE CENTERS SOUTH INC.		
Owner Address:	602 UNION ST PORTSMOUTH, OH 45662		
Capacity:	8000	Tank Status:	CIU
Install Date:	06/24/1999		
Content:	Gasoline		
Tank Type:	Steel;STIP 3		
Facility ID:	73009360	Tank ID:	T00003
Owner:	SPEEDEE CENTERS SOUTH INC.		
Owner Address:	602 UNION ST PORTSMOUTH, OH 45662		
Capacity:	6000	Tank Status:	CIU
Install Date:	06/24/1999		
Content:	Gasoline		
Tank Type:	Cathodically Protected Steel;STIP 3		
Facility ID:	73009360	Tank ID:	T00004
Owner:	SPEEDEE CENTERS SOUTH INC.		
Owner Address:	602 UNION ST PORTSMOUTH, OH 45662		
Capacity:	3000	Tank Status:	CIU
Install Date:	06/24/1999		
Content:	Kerosene		
Tank Type:	Steel;STIP 3		

HOLT COMPANY OF OHIO  
9157 US RT 23  
LUCASVILLE, OH 45648

RCRIS-SQG 1001493731  
FINDS OHD981774748

RCRIS:

Owner: HOLT REALTY CORPORATION  
(614) 878-2287

Contact: HOWARD SELLS  
(614) 259-2350

Record Date: 12/14/1995

Classification: Conditionally Exempt Small Quantity Generator

Used Oil Recyc: No

Violation Status: No violations found

DETAILED ORPHAN LISTING

Site	Database(s)	EDR ID Number EPA ID Number
HOLT COMPANY OF OHIO (Continued)		1001493731

FINDS:  
Other Pertinent Environmental Activity Identified at Site:  
RCRIS

<b>MONTGOMERY CONSTRUCTION INC.</b> 10241 US RT 23 LUCASVILLE, OH 45648	LUST	S104260298 N/A
---	------	-------------------

LUST:  
Owner: KEVIN MONTGOMERY  
Facility Status: Active  
LTF Status: 6 Closure of regulated UST  
Release Number: 73002526-N00001  
Owner Address: PO BX 593  
LUCASVILLE, OH 45648  
FR Status: A possible incident is reported  
Old Facility Id: 732526  
Former Lust Release Number: 735024600

<b>VALLEY LOCAL SCHOOL DISTRICT</b> ST RT 728 LUCASVILLE, OH 45648	LUST	S104260308 N/A
--	------	-------------------

LUST:  
Owner: VALLEY LOCAL SCHOOL DISTRICT  
Facility Status: Inactive  
LTF Status: 6 Closure of regulated UST  
Release Number: 73009115-N00001  
Owner Address: PO BOX 888  
LUCASVILLE, OH 45648  
FR Status: No Further Action letter issued  
Old Facility Id: 739115  
Former Lust Release Number: 736043800

<b>SCIOTO COUNTY GARAGE</b> ST RT 728 LUCASVILLE, OH 45648	LUST	S104260330 N/A
--	------	-------------------

LUST:  
Owner: SCIOTO COUNTY COMMISSIONERS  
Facility Status: Inactive  
LTF Status: 6 Closure of regulated UST  
Release Number: 73000107-N00001  
Owner Address: 602 7TH ST  
PORTSMOUTH, OH 45662  
FR Status: No Further Action letter issued  
Old Facility Id: 730107  
Former Lust Release Number: 738046500

DETAILED ORPHAN LISTING

Site	Database(s)	EDR ID Number	EPA ID Number
<b>ODOT SCIOTO COUNTY MAINT GARAGE</b> <b>US RT 23</b> <b>LUCASVILLE, OH 45648</b>  LUST: Owner: OHIO DEPT. OF TRANSPORTATION Facility Status: Inactive LTF Status: 1 SUS/CON from regulated UST Release Number: 73000082-N00001 Owner Address: 1980 WEST BROAD STREET COLUMBUS, OH 43223  FR Status: No Further Action letter issued Old Facility Id: 730082 Former Lust Release Number: 730282300	LUST	S104778853	N/A
<b>ARRICK'S PENNZOIL</b> <b>7748 ST RT 139</b> <b>LUCASVILLE, OH 45648</b>  LUST: Owner: RALPH ARRICK Facility Status: Inactive LTF Status: 1 SUS/CON from regulated UST Release Number: 73000166-N00001 Owner Address: 178 BURNS RD LUCASVILLE, OH 45648  FR Status: No Further Action letter issued Old Facility Id: 730166 Former Lust Release Number: 737073500  Owner: RALPH ARRICK Facility Status: Inactive LTF Status: 1 SUS/CON from regulated UST Release Number: 73000166-N00002 Owner Address: 178 BURNS RD LUCASVILLE, OH 45648  FR Status: No Further Action letter issued Old Facility Id: 730166 Former Lust Release Number: 0	LUST	S104778860	N/A
<b>CERTIFIED OIL CO. #346</b> <b>ST RT 23</b> <b>LUCASVILLE, OH 45648</b>  LUST: Owner: CURTIS J. COE Facility Status: Active LTF Status: 1 SUS/CON from regulated UST Release Number: 73002555-N00001 Owner Address: 949 KING AVE COLUMBUS, OH 43212  FR Status: Site Assessment Submitted Old Facility Id: 732555 Former Lust Release Number: 734137500	LUST UST	U000895477	N/A

DETAILED ORPHAN LISTING

Site	Database(s)	EDR ID Number EPA ID Number
CERTIFIED OIL CO. #346 (Continued)		U000895477

UST:

Facility ID:	73002555	Tank ID:	T00001
Owner:	CERTIFIED OIL CO.		
Owner Address:	949 KING AVE COLUMBUS, OH 43212		
Capacity:	8000	Tank Status:	CIU
Install Date:	01/01/1972		
Content:	Gasohol		
Tank Type:	Steel;Cathodically Protected Steel		
Facility ID:	73002555	Tank ID:	T00002
Owner:	CERTIFIED OIL CO.		
Owner Address:	949 KING AVE COLUMBUS, OH 43212		
Capacity:	8000	Tank Status:	CIU
Install Date:	01/01/1972		
Content:	Gasohol		
Tank Type:	Steel;Cathodically Protected Steel		
Facility ID:	73002555	Tank ID:	T00004
Owner:	CERTIFIED OIL CO.		
Owner Address:	949 KING AVE COLUMBUS, OH 43212		
Capacity:	8000	Tank Status:	CIU
Install Date:	01/01/1972		
Content:	Diesel		
Tank Type:	Steel;Cathodically Protected Steel		
Facility ID:	73002555	Tank ID:	T00005
Owner:	CERTIFIED OIL CO.		
Owner Address:	949 KING AVE COLUMBUS, OH 43212		
Capacity:	4000	Tank Status:	CIU
Install Date:	01/01/1972		
Content:	Kerosene		
Tank Type:	Steel;Cathodically Protected Steel		

**BRIAR PATCH INC.**  
**11141 ST RT 104**  
**LUCASVILLE, OH 45648**

**LUST U002158354**  
**UST N/A**

LUST:

Owner: BRIAR PATCH  
 Facility Status: Active  
 LTF Status: 1 SUS/CON from regulated UST  
 Release Number: 73002131-N00001  
 Owner Address: 11141 ST RT 104 PO BOX 550  
 LUCASVILLE, OH 45648  
 FR Status: Tier 1  
 Old Facility Id: 732131  
 Former Lust Release Number: 739089600



DETAILED ORPHAN LISTING

Site	Database(s)	EDR ID Number	EPA ID Number
BRIAR PATCH INC. (Continued)			U002158354

UST:

Facility ID:	73002131	Tank ID:	T00001
Owner:	BRIAR PATCH		
Owner Address:	11141 ST RT 104 PO BOX 550 LUCASVILLE, OH 45648		
Capacity:	4000	Tank Status:	CIU
Install Date:	07/01/1986		
Content:	Kerosene		
Tank Type:	Cathodically Protected Steel		
Facility ID:	73002131	Tank ID:	T00002
Owner:	BRIAR PATCH		
Owner Address:	11141 ST RT 104 PO BOX 550 LUCASVILLE, OH 45648		
Capacity:	4000	Tank Status:	CIU
Install Date:	07/01/1986		
Content:	Gasoline		
Tank Type:	Cathodically Protected Steel		
Facility ID:	73002131	Tank ID:	T00003
Owner:	BRIAR PATCH		
Owner Address:	11141 ST RT 104 PO BOX 550 LUCASVILLE, OH 45648		
Capacity:	4000	Tank Status:	CIU
Install Date:	07/01/1986		
Content:	Gasoline		
Tank Type:	Cathodically Protected Steel		
Facility ID:	73002131	Tank ID:	T00004
Owner:	BRIAR PATCH		
Owner Address:	11141 ST RT 104 PO BOX 550 LUCASVILLE, OH 45648		
Capacity:	4000	Tank Status:	CIU
Install Date:	07/01/1986		
Content:	Gasoline		
Tank Type:	Cathodically Protected Steel		
Facility ID:	73002131	Tank ID:	T00005
Owner:	BRIAR PATCH		
Owner Address:	11141 ST RT 104 PO BOX 550 LUCASVILLE, OH 45648		
Capacity:	4000	Tank Status:	CIU
Install Date:	07/01/1986		
Content:	Gasoline		
Tank Type:	Cathodically Protected Steel		

DETAILED ORPHAN LISTING

Site	Database(s)	EPA ID Number	EDR ID Number
BRIAR PATCH INC. (Continued)		U002158354	
Facility ID: 73002131 Owner: BRIAR PATCH Owner Address: 11141 ST RT 104 PO BOX 550 LUCASVILLE, OH 45648 Capacity: 4000 Install Date: 07/01/1986 Content: Gasoline Tank Type: Cathodically Protected Steel	Tank ID: T00006		
Facility ID: 73002131 Owner: BRIAR PATCH Owner Address: 11141 ST RT 104 PO BOX 550 LUCASVILLE, OH 45648 Capacity: 4000 Install Date: 07/01/1986 Content: Diesel Tank Type: Cathodically Protected Steel	Tank ID: T00007		
Facility ID: 73002131 Owner: BRIAR PATCH Owner Address: 11141 ST RT 104 PO BOX 550 LUCASVILLE, OH 45648 Capacity: 4000 Install Date: 07/01/1986 Content: Diesel Tank Type: Cathodically Protected Steel	Tank ID: T00008		
Facility ID: 73002131 Owner: BRIAR PATCH Owner Address: 11141 ST RT 104 PO BOX 550 LUCASVILLE, OH 45648 Capacity: 4000 Install Date: 07/01/1986 Content: Gasoline Tank Type: Cathodically Protected Steel	Tank ID: T00009		

SHOEMAKER'S BP SERVICE  
 10863 ST RT 23  
 LUCASVILLE, OH 45648

LUST U003131386  
 UST N/A

LUST:

Owner: JOHN W. CLARK OIL CO., INC.  
 Facility Status: Inactive  
 LTF Status: 1 SUS/CON from regulated UST  
 Release Number: 73000206-N00001  
 Owner Address: PO BOX 1396  
 ASHLAND, KY 41105  
 FR Status: No Further Action letter issued  
 Old Facility Id: 730206  
 Former Lust Release Number: 733214800

DETAILED ORPHAN LISTING

Site	Database(s)	EPA ID Number	EDR ID Number
SHOEMAKER'S BP SERVICE (Continued)			U003131386

UST:

Facility ID:	73000206	Tank ID:	T00001
Owner:	JOHN W. CLARK OIL CO., INC.		
Owner Address:	PO BOX 1396 ASHLAND, KY 41105		
Capacity:	1000	Tank Status:	CIU
Install Date:	01/01/1985		
Content:	Used Oil		
Tank Type:	Fiberglass Reinforced Plastic		
Facility ID:	73000206	Tank ID:	T00002
Owner:	JOHN W. CLARK OIL CO., INC.		
Owner Address:	PO BOX 1396 ASHLAND, KY 41105		
Capacity:	10000	Tank Status:	CIU
Install Date:	01/01/1985		
Content:	Gasoline		
Tank Type:	Fiberglass Reinforced Plastic		
Facility ID:	73000206	Tank ID:	T00003
Owner:	JOHN W. CLARK OIL CO., INC.		
Owner Address:	PO BOX 1396 ASHLAND, KY 41105		
Capacity:	10000	Tank Status:	CIU
Install Date:	01/01/1985		
Content:	Gasoline		
Tank Type:	Fiberglass Reinforced Plastic		
Facility ID:	73000206	Tank ID:	T00004
Owner:	JOHN W. CLARK OIL CO., INC.		
Owner Address:	PO BOX 1396 ASHLAND, KY 41105		
Capacity:	10000	Tank Status:	CIU
Install Date:	01/01/1985		
Content:	Gasoline		
Tank Type:	Fiberglass Reinforced Plastic		
Facility ID:	73000206	Tank ID:	T00005
Owner:	JOHN W. CLARK OIL CO., INC.		
Owner Address:	PO BOX 1396 ASHLAND, KY 41105		
Capacity:	0	Tank Status:	CIU
Install Date:	11/02/1999		
Content:	Gasoline		
Tank Type:	Composite (Steel with Fiberglass)		

SCIOTO COUNTY ENGINEERS DEPT  
56 STATE ROUTE 728  
LUCASVILLE, OH 45648

RCRIS-SQG 1001489456  
FINDS OHR000037515

DETAILED ORPHAN LISTING

Site	Database(s)	EDR ID Number EPA ID Number
SCIOTO COUNTY ENGINEERS DEPT (Continued)		1001489456

RCRIS:

Owner: SCIOTO COUNTY COMMISSIONERS  
(740) 355-8313

Contact: CLYDE WILLIS  
(740) 259-5541

Record Date: 10/05/1999

Classification: Small Quantity Generator

Used Oil Recyc: No

Violation Status: No violations found

FINDS:

Other Pertinent Environmental Activity Identified at Site:  
RCRIS

**RICH OIL #7131**  
10690 ST RT 139  
MINFORD, OH 45653

LUST S104270069  
N/A

LUST:

Owner: RICH OIL #7131  
Facility Status: Active  
LTF Status: 1 SUS/CON from regulated UST  
Release Number: 73010016-N00001  
Owner Address: 10690 ST RT 139  
MINFORD, OH 45653  
FR Status: Release is Confirmed  
Old Facility Id: 0  
Former LUST Release Number: 738170000

**MULETOWN MINIMART**  
9445 ST RT 335  
MINFORD, OH 45653

LUST S104270072  
N/A

LUST:

Owner: MULETOWN MINIMART  
Facility Status: Inactive  
LTF Status: 6 Closure of regulated UST  
Release Number: 73010017-N00001  
Owner Address: 9445 ST RT 335  
MINFORD, OH 45653  
FR Status: No Further Action letter issued  
Old Facility Id: 0  
Former LUST Release Number: 739042100

**SCIOTO COUNTY AIRPORT**  
ST RT 335  
MINFORD, OH 45653

LUST U000694479  
UST N/A

DETAILED ORPHAN LISTING

Site	Database(s)	EPA ID Number	EDR ID Number
------	-------------	---------------	---------------

SCIOTO COUNTY AIRPORT (Continued)

U000694479

LUST:

Owner: SCIOTO COUNTY COMMISSIONERS  
 Facility Status: Inactive  
 LTF Status: 1 SUS/CON from regulated UST  
 Release Number: 73005798-N00001  
 Owner Address: 602 7TH ST  
 PORTSMOUTH, OH 45662  
 FR Status: No Further Action letter issued  
 Old Facility Id: 735798  
 Former Lust Release Number: 738243400

UST:

Facility ID:	73005798	Tank ID:	T00006
Owner:	SCIOTO COUNTY COMMISSIONERS		
Owner Address:	602 7TH ST PORTSMOUTH, OH 45662		
Capacity:	4000	Tank Status:	CIU
Install Date:	01/01/1987		
Content:	Aviation Gas		
Tank Type:	Double Walled (Interstice)		
Facility ID:	73005798	Tank ID:	T00007
Owner:	SCIOTO COUNTY COMMISSIONERS		
Owner Address:	602 7TH ST PORTSMOUTH, OH 45662		
Capacity:	10000	Tank Status:	CIU
Install Date:	11/11/1998		
Content:	Aviation Gas		
Tank Type:	Fiberglass Reinforced Plastic		

SHOEMAKER SERVICE CTR INC  
 ST RT 139  
 MINFORD, OH 45653

UST U000895479  
 N/A

UST:

Facility ID:	73003669	Tank ID:	T00001
Owner:	SHOEMAKER SERVICE CTR INC		
Owner Address:	10595 SR 139 MINFORD, OH 45653		
Capacity:	8000	Tank Status:	CIU
Install Date:	05/01/1989		
Content:	Gasoline		
Tank Type:	Fiberglass Reinforced Plastic		
Facility ID:	73003669	Tank ID:	T00002
Owner:	SHOEMAKER SERVICE CTR INC		
Owner Address:	10595 SR 139 MINFORD, OH 45653		
Capacity:	6000	Tank Status:	CIU
Install Date:	05/01/1989		
Content:	Gasoline		
Tank Type:	Fiberglass Reinforced Plastic		

DETAILED ORPHAN LISTING

Site	Database(s)	EDR ID Number EPA ID Number
------	-------------	--------------------------------

SHOEMAKER SERVICE CTR INC (Continued)

U000895479

Facility ID:	73003669	Tank ID:	T00003
Owner:	SHOEMAKER SERVICE CTR INC		
Owner Address:	10595 SR 139 MINFORD, OH 45653		
Capacity:	6000	Tank Status:	CIU
Install Date:	05/01/1989		
Content:	Gasoline		
Tank Type:	Fiberglass Reinforced Plastic		
Facility ID:	73003669	Tank ID:	T00004
Owner:	SHOEMAKER SERVICE CTR INC		
Owner Address:	10595 SR 139 MINFORD, OH 45653		
Capacity:	4000	Tank Status:	CIU
Install Date:	05/01/1989		
Content:	Diesel		
Tank Type:	Fiberglass Reinforced Plastic		
Facility ID:	73003669	Tank ID:	T00005
Owner:	SHOEMAKER SERVICE CTR INC		
Owner Address:	10595 SR 139 MINFORD, OH 45653		
Capacity:	2000	Tank Status:	CIU
Install Date:	05/01/1989		
Content:	Kerosene		
Tank Type:	Fiberglass Reinforced Plastic		
Facility ID:	73003669	Tank ID:	T00006
Owner:	SHOEMAKER SERVICE CTR INC		
Owner Address:	10595 SR 139 MINFORD, OH 45653		
Capacity:	1000	Tank Status:	CIU
Install Date:	05/01/1989		
Content:	Used Oil		
Tank Type:	Fiberglass Reinforced Plastic		

**MULETOWN MINI MART**  
9445 ST RT 335  
MINFORD, OH 45653

UST U000895483  
N/A

UST:

Facility ID:	73004182	Tank ID:	T00005
Owner:	ROGER BLACKBURN		
Owner Address:	PO BOX 267 MINFORD, OH 45653		
Capacity:	12000	Tank Status:	CIU
Install Date:	03/22/1999		
Content:	Gasoline		
Tank Type:	Epoxy/Asphalt Coated Steel		

DETAILED ORPHAN LISTING

Site	Database(s)	EPA ID Number	EDR ID Number
MULETOWN MINI MART (Continued)			U000895483
Facility ID: 73004182 Owner: ROGER BLACKBURN Owner Address: PO BOX 267 MINFORD, OH 45653 Capacity: 6500 Install Date: 03/22/1999 Content: Gasoline Tank Type: Epoxy/Asphalt Coated Steel	Tank ID: T00006		
Facility ID: 73004182 Owner: ROGER BLACKBURN Owner Address: PO BOX 267 MINFORD, OH 45653 Capacity: 3500 Install Date: 03/22/1999 Content: Diesel Tank Type: Epoxy/Asphalt Coated Steel	Tank ID: T00007		
Facility ID: 73004182 Owner: ROGER BLACKBURN Owner Address: PO BOX 267 MINFORD, OH 45653 Capacity: 2000 Install Date: 02/01/1999 Content: Kerosene Tank Type: Cathodically Protected Steel	Tank ID: T00008		
Facility ID: 73004182 Owner: ROGER BLACKBURN Owner Address: PO BOX 267 MINFORD, OH 45653 Capacity: 2000 Install Date: 03/22/1999 Content: Gasoline Tank Type: Cathodically Protected Steel	Tank ID: T00009		

MINFORD KWIK STOP  
 8420 ST RT 335  
 MINFORD, OH 45653

LUST U003131392  
 UST N/A

LUST:

Owner: DEEMERCO INC  
 Facility Status: Active  
 LTF Status: 1 SUS/CON from regulated UST  
 Release Number: 73002314-N00001  
 Owner Address: 8420 ST RT 335  
 MINFORD, OH 45653  
 FR Status: Release is Confirmed  
 Old Facility Id: 732314  
 Former Lust Release Number: 732263000

DETAILED ORPHAN LISTING

Site	Database(s)	EDR ID Number	EPA ID Number
------	-------------	---------------	---------------

MINFORD KWIK STOP (Continued)

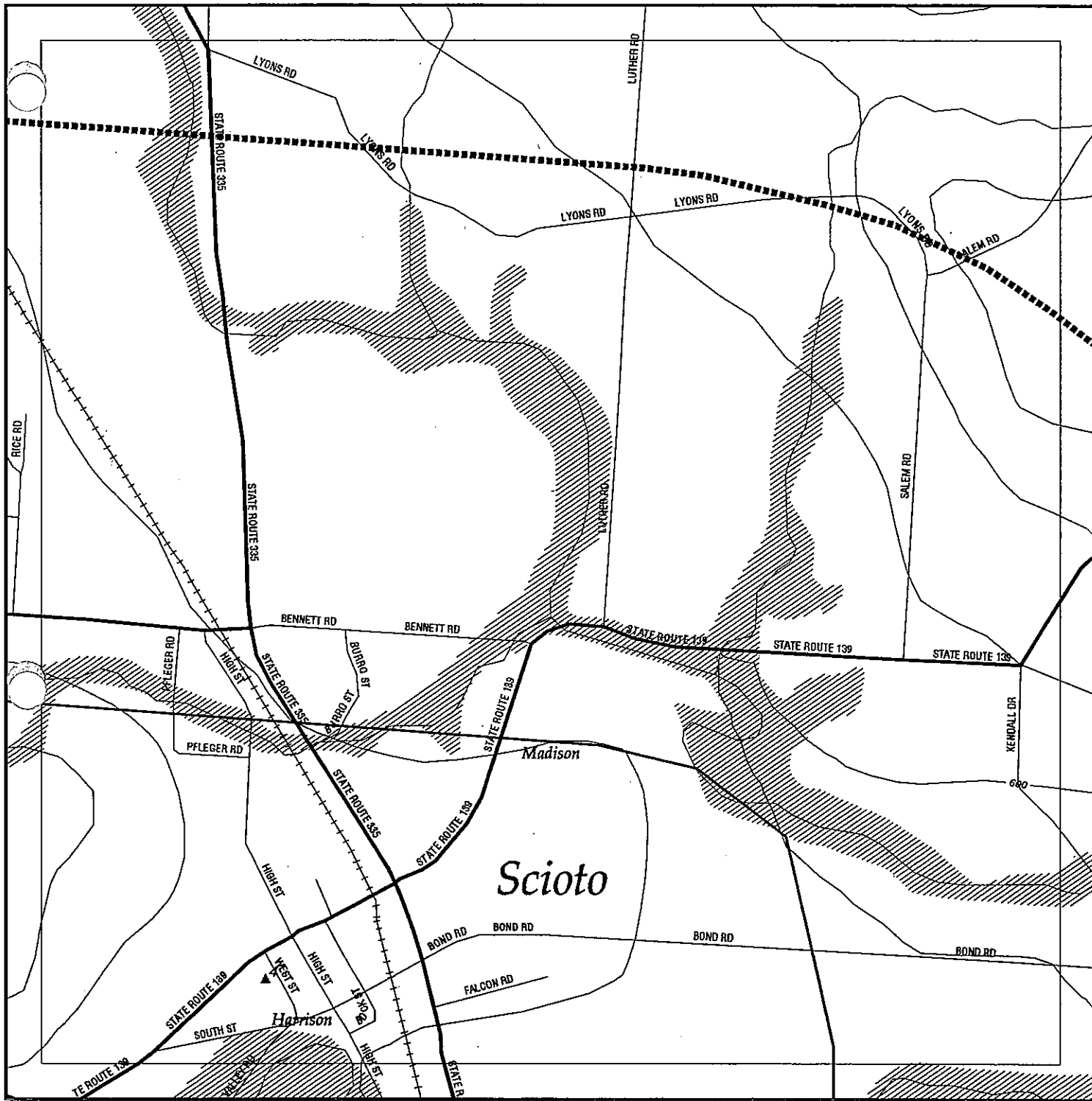
U003131392

UST:

Facility ID:	73002314	Tank ID:	T00001
Owner:	DEEMERCO INC		
Owner Address:	8420 ST RT 335 MINFORD, OH 45653		
Capacity:	12000	Tank Status:	CIU
Install Date:	08/24/1992		
Content:	Gasoline		
Tank Type:	Steel		
Facility ID:	73002314	Tank ID:	T00002
Owner:	DEEMERCO INC		
Owner Address:	8420 ST RT 335 MINFORD, OH 45653		
Capacity:	8000	Tank Status:	CIU
Install Date:	08/24/1992		
Content:	Gasoline		
Tank Type:	Steel		
Facility ID:	73002314	Tank ID:	T00003
Owner:	DEEMERCO INC		
Owner Address:	8420 ST RT 335 MINFORD, OH 45653		
Capacity:	5000	Tank Status:	CIU
Install Date:	09/21/1999		
Content:	Kerosene		
Tank Type:	Fiberglass Reinforced Plastic		
Facility ID:	73002314	Tank ID:	T00004
Owner:	DEEMERCO INC		
Owner Address:	8420 ST RT 335 MINFORD, OH 45653		
Capacity:	5000	Tank Status:	CIU
Install Date:	09/21/1999		
Content:	Diesel		
Tank Type:	Steel		
Facility ID:	73002314	Tank ID:	T00005
Owner:	DEEMERCO INC		
Owner Address:	8420 ST RT 335 MINFORD, OH 45653		
Capacity:	3000	Tank Status:	CIU
Install Date:	09/21/1999		
Content:	Not reported		
Tank Type:	Steel		



# Focus Map 11

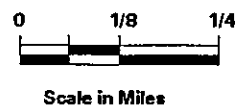


**EDR** Environmental Data Resources, Inc.  
1-800-352-0050

## EDR - Area/Corridor Study Portsmouth Bypass

### Legend

- |                    |                |             |                 |                     |
|--------------------|----------------|-------------|-----------------|---------------------|
| Roads              | Waterways      | Powerlines  | Superfund Sites | Listed Sites        |
| Major Roads        | Railroads      | Pipelines   | Water           | Sensitive Receptors |
| Contour Lines      | Study Boundary | Fault Lines |                 |                     |
| 100-Yr Flood Zones |                |             |                 |                     |



FOCUS MAP 11 SUMMARY

<u>Database</u>	<u>Total Plotted</u>
<b><u>FEDERAL ASTM STANDARD</u></b>	
NPL	0
Proposed NPL	0
CERCLIS	0
CERC-NFRAP	0
CORRACTS	0
RCRIS-TSD	0
RCRIS Lg. Quan. Gen.	0
RCRIS Sm. Quan. Gen.	0
ERNS	0
<b><u>STATE ASTM STANDARD</u></b>	
State Haz. Waste	0
State Landfill	0
LUST	1
UST	1
<b><u>FEDERAL ASTM SUPPLEMENTAL</u></b>	
CONSENT	0
ROD	0
Delisted NPL	0
FINDS	0
HMIRS	0
MLTS	0
MINES	0
NPL Liens	0
PADS	0
RAATS	0
TRIS	0
TSCA	0
FTTS	0
<b><u>STATE OR LOCAL ASTM SUPPLEMENTAL</u></b>	
OH Spills	0
DERR	0
<b><u>EDR PROPRIETARY DATABASES</u></b>	
Coal Gas	0

\* Sites may be listed in more than one database

MAP FINDINGS  
FOCUS MAP 11

Map ID	Site	Database(s)	EPA ID Number
--------	------	-------------	---------------

Coal Gas Site Search: No site was found in a search of Real Property Scan's ENVIROHAZ database.

4	<b>MINFORD BUS GARAGE</b> <b>FALCON DR</b> <b>MINFORD, OH 45653</b>	<b>LUST</b> <b>UST</b>	<b>U000895441</b> <b>N/A</b>
---	---	---------------------------	---------------------------------

**LUST:**

Owner: MINFORD LOCAL SCHOOL DISTRICT  
Facility Status: Inactive  
LTF Status: 1 SUS/CON from regulated UST  
Release Number: 73000045-N00001  
Owner Address: PO BOX 204  
MINFORD, OH 45653  
FR Status: No Further Action letter issued  
Old Facility Id: 730045  
Former LUST Release Number: 733255700

**UST:**

Facility ID:	73000045	Tank ID:	T00003
Owner:	MINFORD LOCAL SCHOOL DISTRICT		
Owner Address:	PO BOX 204 MINFORD, OH 45653		
Capacity:	6000	Tank Status:	TCL
Install Date:	/ /		
Content:	Gasoline		
Tank Type:	Steel		

FOCUS MAP 11 ORPHAN<sup>RY</sup>

City EDR ID Site Name Site Address Also see Focus Map 7 Zip Database(s) Facility ID

CLIFFORD	S104260228	NORFOLK & WESTERN	HWY 23 N	45648	LUST	73002569
LUCASVILLE	1000302764	THOMPSON WASTE OIL	RT 1	45648	RCRIS-SQG, FINDS	
LUCASVILLE	S104270035	CLAUSING MUFFLER & RADIATOR	RT 1 SR 139	45648	LUST	
LUCASVILLE	U003727846	PIT STOP	10938 SR 104	45648	LUST	
LUCASVILLE	1000256534	REFINERS TRANSPORT & TERMINAL CORP	RT 2	45648	RCRIS-SQG, FINDS	
LUCASVILLE	U000895454	OHIO STATE HIGHWAY PATROL POST	RT 2	45648	LUST	73000108
LUCASVILLE	S104270046	UNKNOWN	RT 23	45648	LUST	
LUCASVILLE	U000895501	JEFFERSON TOWNSHIP GARAGE	RT 4	45648	LUST, UST	73007857
LUCASVILLE	U000895465	PIT STOP	RT 6 Y	45648	LUST, UST	73000207
LUCASVILLE	S104260204	EDGEWOOD MANOR	BEAR CREEK RD RT 104	45648	LUST	
LUCASVILLE	U003727847	COUNTRY STORE FOODS ✓ <i>PIZZA</i>	* → 39 LUCASVILLE-MINFORD RD Y04	45648	LUST	730009360
LUCASVILLE	1001493731	HOLT COMPANY OF OHIO	9157 US RT 23	45648	RCRIS-SQG, FINDS	
LUCASVILLE	S104260298	MONTGEMERY CONSTRUCTION INC.	10241 US RT 23	45648	LUST	
LUCASVILLE	S104260308	VALLEY LOCAL SCHOOL DISTRICT	ST RT 728	45648	LUST	
LUCASVILLE	S104260330	SCIOTO COUNTY GARAGE	ST RT 728	45648	LUST	
LUCASVILLE	S104778853	ODOT SCIOTO COUNTY MAINT GARAGE	US RT 23	45648	LUST	
LUCASVILLE	S104778860	ARRICK'S PENNZOIL	7748 ST RT 139	45648	LUST	
LUCASVILLE	U000895477	CERTIFIED OIL CO. #346	ST RT 23	45648	LUST, UST	73002555
LUCASVILLE	U002158354	BRIAR PATCH INC.	11141 ST RT 104	45648	LUST, UST	73002131
LUCASVILLE	U003131386	SHOEMAKER'S BP SERVICE	10863 ST RT 23	45648	LUST, UST	73000206
LUCASVILLE	1001489456	SCIOTO COUNTY ENGINEERS DEPT	56 STATE ROUTE 728	45648	RCRIS-SQG, FINDS	
MINFORD	S104270072	RICH OIL #7131 ✓	10890 ST RT 139 <i>at old road to E Star 988 St. RT 56553</i>	45648	LUST	
MINFORD	U000694479	MULETOWN MINIMART <i>North of Kwik Stop</i>	10945 ST RT 335	45653	LUST	
MINFORD	U000895479	SHOEMAKER SERVICE CTR INC ✓	ST RT 335	45653	LUST, UST	73005798
MINFORD	U000895483	MULETOWN MINI MART ✓	ST RT 139 <i>OLD DAPHANE ST RT 988 St. RT 56553</i>	45653	LUST, UST	73003669
MINFORD	U003131392	MINFORD KWIK STOP <i>St. RT 335</i>	9445 ST RT 335	45653	LUST, UST	73004182
NEW BOSTON	S100037729	EMPIRE DETROIT STEEL - NEW BOSTON <i>WEST of RIVER RD</i>	8420 ST RT 335	45662	DERR, SHWS	73002314
PORTSMOUTH	S104270061	FORMER CAR STATION	SR 139 1 BLDG N OF IMPACT	45662	LUST	473-1340
PORTSMOUTH	1002804573	OSCO INDUSTRIES INC	RT 23 S & RT 52 W	45662	LUST	
PORTSMOUTH	S104778850	ASHLAND BRANDED MARKETING 495019	RT 3 YBX 374	45662	FCTS, FINDS, LUST	
PORTSMOUTH	S104778862	ODNR SHAWNEE STATE FOREST	RT 5	45662	LUST	
PORTSMOUTH	1001493734	ANDYS CAR AND TRUCK CENTER	2867 US RT 23	45662	RCRIS-SQG, FINDS	
PORTSMOUTH	1000173373	GLOCKNER CHEVROLET CO	US RTE 23 N	45662	RCRIS-SQG, FINDS	
RUBYVILLE	S104778881	LARRY B. LEACH <i>SOUTH WEST of SWAY</i>	ST RT 139	45662	LUST	
RUBYVILLE	U003759034	BILO # 26 <i>SW of SWAY</i>	5322 ST RT 139	45662	UST	73000077
SCIOTOVILLE	U000895462	GAMPP'S, INC. 3 - <i>Same as 140/50</i>	RT 2	45662	UST	73000175
TWIN VALLEY	S104270064	LESTER RESIDENCE <i>WEST of SWAY</i>	2875 ST RT 139	45662	LUST	
WEST PORTSMOUTH	U000895493	CHABOTS #17 <i>WEST</i>	ST RT 52 W	45662	UST	73007021

DETAILED ORPHAN LISTING

Site	Database(s)	EDR ID Number EPA ID Number
<b>NORFOLK &amp; WESTERN</b> <b>HWY 23 N</b> <b>CLIFFORD, OH 45648</b>	LUST	S104260228 N/A
<b>LUST:</b> Owner: NORFOLK & WESTERN Facility Status: Inactive LTF Status: 1 SUS/CON from regulated UST Release Number: 73009989-N00001 Owner Address: HWY 23 N CLIFFORD, OH 45648 FR Status: No Further Action letter issued Old Facility Id: 0 Former Lust Release Number: 731104400		
<b>THOMPSON WASTE OIL</b> <b>RT 1</b> <b>LUCASVILLE, OH 45648</b>	RCRIS-SQG FINDS	1000302764 OHT400013058
<b>RCRIS:</b> Owner: ROBERT THOMPSON (312) 555-1212  Contact: ROBERT THOMPSON (614) 259-4941  Record Date: 12/05/1980 Classification: Hazardous Waste Transporter Used Oil Recyc: No  Violation Status: No violations found		
<b>FINDS:</b> Other Pertinent Environmental Activity Identified at Site: RCRIS		
<b>CLAUSING MUFFLER &amp; RADIATOR</b> <b>RT 1 SR 139</b> <b>LUCASVILLE, OH 45648</b>	LUST	S104270035 N/A
<b>LUST:</b> Owner: CLAUSING MUFFLER & RADIATOR Facility Status: Inactive LTF Status: 6 Closure of regulated UST Release Number: 73009990-N00001 Owner Address: RT 1 SR 139 LUCASVILLE, OH 45648 FR Status: No Further Action letter issued Old Facility Id: 0 Former Lust Release Number: 731124400		
<b>PIT STOP</b> <b>10938 SR 104</b> <b>LUCASVILLE, OH 45648</b>	UST	U003727846 N/A

DETAILED ORPHAN LISTING

Site	Database(s)	EDR ID Number EPA ID Number
------	-------------	--------------------------------

PIT STOP (Continued)

U003727846

UST:

Facility ID:	73002569	Tank ID:	T00001
Owner:	SPEEDEE CENTERS SOUTH INC.		
Owner Address:	602 UNION ST PORTSMOUTH, OH 45662		
Capacity:	10000	Tank Status:	CIU
Install Date:	03/01/1986		
Content:	Gasoline		
Tank Type:	Bare Steel		
Facility ID:	73002569	Tank ID:	T00002
Owner:	SPEEDEE CENTERS SOUTH INC.		
Owner Address:	602 UNION ST PORTSMOUTH, OH 45662		
Capacity:	4000	Tank Status:	CIU
Install Date:	03/01/1986		
Content:	Gasoline		
Tank Type:	Cathodically Protected Steel;		
Facility ID:	73002569	Tank ID:	T00003
Owner:	SPEEDEE CENTERS SOUTH INC.		
Owner Address:	602 UNION ST PORTSMOUTH, OH 45662		
Capacity:	1000	Tank Status:	CIU
Install Date:	11/15/1999		
Content:	Kerosene		
Tank Type:	Bare Steel		

REFINERS TRANSPORT & TERMINAL CORP  
RT 2  
LUCASVILLE, OH 45648

RCRIS-SQG 1000256534  
FINDS OHT400013124

RCRIS:

Owner: NAME NOT REPORTED  
(312) 555-1212

Contact: KEN BOGGS  
(614) 456-6718

Record Date: 12/12/1980  
Classification: Not reported  
Used Oil Recyc: No

Violation Status: No violations found

FINDS:

Other Pertinent Environmental Activity Identified at Site:  
RCRIS

OHIO STATE HIGHWAY PATROL POST  
RT 2  
LUCASVILLE, OH 45648

UST U000895454  
N/A

DETAILED ORPHAN LISTING

Site	Database(s)	EDR ID Number EPA ID Number
------	-------------	--------------------------------

OHIO STATE HIGHWAY PATROL POST (Continued)

U000895454

UST:

Facility ID:	73000108	Tank ID:	T00001
Owner:	OHIO STATE HIGHWAY PATROL		
Owner Address:	PO BOX 182074 COLUMBUS, OH 0		
Capacity:	2000	Tank Status:	CIU
Install Date:	06/01/1991		
Content:	Gasoline		
Tank Type:	Fiberglass Reinforced Plastic		

UNKNOWN  
RT 23  
LUCASVILLE, OH 45648

LUST S104270046  
N/A

LUST:

Owner: UNKNOWN  
Facility Status: Active  
LTF Status: 1 SUS/CON from regulated UST  
Release Number: 73009998-N00001  
Owner Address: RT 23  
LUCASVILLE, OH 45648  
FR Status: A possible incident is reported  
Old Facility Id: 0  
Former Lust Release Number: 732115500

JEFFERSON TOWNSHIP GARAGE  
RT 4  
LUCASVILLE, OH 45648

UST U000895501  
N/A

UST:

Facility ID:	73007857	Tank ID:	T00001
Owner:	JEFFERSON TOWNSHIP TRUSTEES		
Owner Address:	RT 2 LUCASVILLE, OH 45648		
Capacity:	500	Tank Status:	TCL
Install Date:	01/01/1974		
Content:	Gasoline		
Tank Type:	Steel		
Facility ID:	73007857	Tank ID:	T00002
Owner:	JEFFERSON TOWNSHIP TRUSTEES		
Owner Address:	RT 2 LUCASVILLE, OH 45648		
Capacity:	500	Tank Status:	TCL
Install Date:	01/01/1974		
Content:	Diesel		
Tank Type:	Steel		

PIT STOP  
RT 6 Y  
LUCASVILLE, OH 45648

LUST U000895465  
UST N/A

DETAILED ORPHAN LISTING

Site	Database(s)	EDR ID Number EPA ID Number
PIT STOP (Continued)		U000895465

LUST:

Owner: JAMES H. MCELHANEY, M.D.  
 Facility Status: Active  
 LTF Status: 6 Closure of regulated UST  
 Release Number: 73000207-N00001  
 Owner Address: PO BOX 11  
 PORTSMOUTH, OH 45662  
 FR Status: Deficiency  
 Old Facility Id: 730207  
 Former Lust Release Number: 738046600

UST:

Facility ID:	73000207	Tank ID:	T00002
Owner:	JAMES H. MCELHANEY, M.D.		
Owner Address:	PO BOX 11 PORTSMOUTH, OH 45662		
Capacity:	10000	Tank Status:	CIU
Install Date:	09/01/1984		
Content:	Gasoline		
Tank Type:	Polyethylene Jacket;Excavation Liner		
Facility ID:	73000207	Tank ID:	T00003
Owner:	JAMES H. MCELHANEY, M.D.		
Owner Address:	PO BOX 11 PORTSMOUTH, OH 45662		
Capacity:	1000	Tank Status:	CIU
Install Date:	09/01/1984		
Content:	Kerosene		
Tank Type:	Polyethylene Jacket;Excavation Liner		

**EDGEWOOD MANOR**  
**BEAR CREEK RD RT 104**  
**LUCASVILLE, OH 45648**

LUST S104260204  
 N/A

LUST:

Owner: EDGEWOOD MANOR  
 Facility Status: Inactive  
 LTF Status: 1 SUS/CON from regulated UST  
 Release Number: 73009974-N00001  
 Owner Address: BEAR CREEK RD RT 104  
 LUCASVILLE, OH 45648  
 FR Status: No Further Action letter issued  
 Old Facility Id: 0  
 Former Lust Release Number: 730051500

**COUNTRY STORE FOODS**  
**39 LUCASVILLE-MINFORD RD Y04**  
**LUCASVILLE, OH 45648**

UST U003727847  
 N/A



DETAILED ORPHAN LISTING

Site	Database(s)	EDR ID Number EPA ID Number
COUNTRY STORE FOODS (Continued)		U003727847

UST:

Facility ID:	73009360	Tank ID:	T00001
Owner:	SPEEDEE CENTERS SOUTH INC.		
Owner Address:	602 UNION ST PORTSMOUTH, OH 45662		
Capacity:	12000	Tank Status:	CIU
Install Date:	06/24/1999		
Content:	Gasoline		
Tank Type:	Steel;STIP 3		
Facility ID:	73009360	Tank ID:	T00002
Owner:	SPEEDEE CENTERS SOUTH INC.		
Owner Address:	602 UNION ST PORTSMOUTH, OH 45662		
Capacity:	8000	Tank Status:	CIU
Install Date:	06/24/1999		
Content:	Gasoline		
Tank Type:	Steel;STIP 3		
Facility ID:	73009360	Tank ID:	T00003
Owner:	SPEEDEE CENTERS SOUTH INC.		
Owner Address:	602 UNION ST PORTSMOUTH, OH 45662		
Capacity:	6000	Tank Status:	CIU
Install Date:	06/24/1999		
Content:	Gasoline		
Tank Type:	Cathodically Protected Steel;STIP 3		
Facility ID:	73009360	Tank ID:	T00004
Owner:	SPEEDEE CENTERS SOUTH INC.		
Owner Address:	602 UNION ST PORTSMOUTH, OH 45662		
Capacity:	3000	Tank Status:	CIU
Install Date:	06/24/1999		
Content:	Kerosene		
Tank Type:	Steel;STIP 3		

HOLT COMPANY OF OHIO  
9157 US RT 23  
LUCASVILLE, OH 45648

RCRIS-SQG 1001493731  
FINDS OHD981774748

RCRIS:

Owner: HOLT REALTY CORPORATION  
(614) 878-2287

Contact: HOWARD SELLS  
(614) 259-2350

Record Date: 12/14/1995  
Classification: Conditionally Exempt Small Quantity Generator  
Used Oil Recyc: No

Violation Status: No violations found

DETAILED ORPHAN LISTING

Site	Database(s)	EDR ID Number EPA ID Number
HOLT COMPANY OF OHIO (Continued)		1001493731

FINDS:  
Other Pertinent Environmental Activity Identified at Site:  
RCRIS

<b>MONTGOMERY CONSTRUCTION INC.</b> 10241 US RT 23 LUCASVILLE, OH 45648	LUST	S104260298 N/A
---	------	-------------------

LUST:  
Owner: KEVIN MONTGOMERY  
Facility Status: Active  
LTF Status: 6 Closure of regulated UST  
Release Number: 73002526-N00001  
Owner Address: PO BX 593  
LUCASVILLE, OH 45648  
FR Status: A possible incident is reported  
Old Facility Id: 732526  
Former Lust Release Number: 735024600

<b>VALLEY LOCAL SCHOOL DISTRICT</b> ST RT 728 LUCASVILLE, OH 45648	LUST	S104260308 N/A
--	------	-------------------

LUST:  
Owner: VALLEY LOCAL SCHOOL DISTRICT  
Facility Status: Inactive  
LTF Status: 6 Closure of regulated UST  
Release Number: 73009115-N00001  
Owner Address: PO BOX 888  
LUCASVILLE, OH 45648  
FR Status: No Further Action letter issued  
Old Facility Id: 739115  
Former Lust Release Number: 736043800

<b>SCIOTO COUNTY GARAGE</b> ST RT 728 LUCASVILLE, OH 45648	LUST	S104260330 N/A
--	------	-------------------

LUST:  
Owner: SCIOTO COUNTY COMMISSIONERS  
Facility Status: Inactive  
LTF Status: 6 Closure of regulated UST  
Release Number: 73000107-N00001  
Owner Address: 602 7TH ST  
PORTSMOUTH, OH 45662  
FR Status: No Further Action letter issued  
Old Facility Id: 730107  
Former Lust Release Number: 738046500

DETAILED ORPHAN LISTING

Site	Database(s)	EDR ID Number EPA ID Number
<b>ODOT SCIOTO COUNTY MAINT GARAGE</b> <b>US RT 23</b> <b>LUCASVILLE, OH 45648</b>	LUST	S104778853 N/A
<b>LUST:</b> Owner: OHIO DEPT. OF TRANSPORTATION Facility Status: Inactive LTF Status: 1 SUS/CON from regulated UST Release Number: 73000082-N00001 Owner Address: 1980 WEST BROAD STREET COLUMBUS, OH 43223 FR Status: No Further Action letter issued Old Facility Id: 730082 Former Lust Release Number: 730282300		
<b>ARRICK'S PENNZOIL</b> <b>7748 ST RT 139</b> <b>LUCASVILLE, OH 45648</b>	LUST	S104778860 N/A
<b>LUST:</b> Owner: RALPH ARRICK Facility Status: Inactive LTF Status: 1 SUS/CON from regulated UST Release Number: 73000166-N00001 Owner Address: 178 BURNS RD LUCASVILLE, OH 45648 FR Status: No Further Action letter issued Old Facility Id: 730166 Former Lust Release Number: 737073500  Owner: RALPH ARRICK Facility Status: Inactive LTF Status: 1 SUS/CON from regulated UST Release Number: 73000166-N00002 Owner Address: 178 BURNS RD LUCASVILLE, OH 45648 FR Status: No Further Action letter issued Old Facility Id: 730166 Former Lust Release Number: 0		
<b>CERTIFIED OIL CO. #346</b> <b>ST RT 23</b> <b>LUCASVILLE, OH 45648</b>	LUST UST	U000895477 N/A
<b>LUST:</b> Owner: CURTIS J. COE Facility Status: Active LTF Status: 1 SUS/CON from regulated UST Release Number: 73002555-N00001 Owner Address: 949 KING AVE COLUMBUS, OH 43212 FR Status: Site Assessment Submitted Old Facility Id: 732555 Former Lust Release Number: 734137500		

DETAILED ORPHAN LISTING

Site	Database(s)	EDR ID Number EPA ID Number
CERTIFIED OIL CO. #346 (Continued)		U000895477

UST:

Facility ID:	73002555	Tank ID:	T00001
Owner:	CERTIFIED OIL CO.		
Owner Address:	949 KING AVE COLUMBUS, OH 43212		
Capacity:	8000	Tank Status:	CIU
Install Date:	01/01/1972		
Content:	Gasohol		
Tank Type:	Steel;Cathodically Protected Steel		
Facility ID:	73002555	Tank ID:	T00002
Owner:	CERTIFIED OIL CO.		
Owner Address:	949 KING AVE COLUMBUS, OH 43212		
Capacity:	8000	Tank Status:	CIU
Install Date:	01/01/1972		
Content:	Gasohol		
Tank Type:	Steel;Cathodically Protected Steel		
Facility ID:	73002555	Tank ID:	T00004
Owner:	CERTIFIED OIL CO.		
Owner Address:	949 KING AVE COLUMBUS, OH 43212		
Capacity:	8000	Tank Status:	CIU
Install Date:	01/01/1972		
Content:	Diesel		
Tank Type:	Steel;Cathodically Protected Steel		
Facility ID:	73002555	Tank ID:	T00005
Owner:	CERTIFIED OIL CO.		
Owner Address:	949 KING AVE COLUMBUS, OH 43212		
Capacity:	4000	Tank Status:	CIU
Install Date:	01/01/1972		
Content:	Kerosene		
Tank Type:	Steel;Cathodically Protected Steel		

**BRIAR PATCH INC.**  
**11141 ST RT 104**  
**LUCASVILLE, OH 45648**

**LUST U002158354**  
**UST N/A**

LUST:

Owner: BRIAR PATCH  
 Facility Status: Active  
 LTF Status: 1 SUS/CON from regulated UST  
 Release Number: 73002131-N00001  
 Owner Address: 11141 ST RT 104 PO BOX 550  
 LUCASVILLE, OH 45648  
 FR Status: Tier 1  
 Old Facility Id: 732131  
 Former Lust Release Number: 739089600

DETAILED ORPHAN LISTING

Site	Database(s)	EDR ID Number EPA ID Number
BRIAR PATCH INC. (Continued)		U002158354

UST:

Facility ID:	73002131	Tank ID:	T00001
Owner:	BRIAR PATCH		
Owner Address:	11141 ST RT 104 PO BOX 550 LUCASVILLE, OH 45648		
Capacity:	4000	Tank Status:	CIU
Install Date:	07/01/1986		
Content:	Kerosene		
Tank Type:	Cathodically Protected Steel		
Facility ID:	73002131	Tank ID:	T00002
Owner:	BRIAR PATCH		
Owner Address:	11141 ST RT 104 PO BOX 550 LUCASVILLE, OH 45648		
Capacity:	4000	Tank Status:	CIU
Install Date:	07/01/1986		
Content:	Gasoline		
Tank Type:	Cathodically Protected Steel		
Facility ID:	73002131	Tank ID:	T00003
Owner:	BRIAR PATCH		
Owner Address:	11141 ST RT 104 PO BOX 550 LUCASVILLE, OH 45648		
Capacity:	4000	Tank Status:	CIU
Install Date:	07/01/1986		
Content:	Gasoline		
Tank Type:	Cathodically Protected Steel		
Facility ID:	73002131	Tank ID:	T00004
Owner:	BRIAR PATCH		
Owner Address:	11141 ST RT 104 PO BOX 550 LUCASVILLE, OH 45648		
Capacity:	4000	Tank Status:	CIU
Install Date:	07/01/1986		
Content:	Gasoline		
Tank Type:	Cathodically Protected Steel		
Facility ID:	73002131	Tank ID:	T00005
Owner:	BRIAR PATCH		
Owner Address:	11141 ST RT 104 PO BOX 550 LUCASVILLE, OH 45648		
Capacity:	4000	Tank Status:	CIU
Install Date:	07/01/1986		
Content:	Gasoline		
Tank Type:	Cathodically Protected Steel		

DETAILED ORPHAN LISTING

Site	Database(s)	EDR ID Number	EPA ID Number
BRIAR PATCH INC. (Continued)		U002158354	
Facility ID:	73002131	Tank ID:	T00006
Owner:	BRIAR PATCH		
Owner Address:	11141 ST RT 104 PO BOX 550 LUCASVILLE, OH 45648		
Capacity:	4000	Tank Status:	CIU
Install Date:	07/01/1986		
Content:	Gasoline		
Tank Type:	Cathodically Protected Steel		
Facility ID:	73002131	Tank ID:	T00007
Owner:	BRIAR PATCH		
Owner Address:	11141 ST RT 104 PO BOX 550 LUCASVILLE, OH 45648		
Capacity:	4000	Tank Status:	CIU
Install Date:	07/01/1986		
Content:	Diesel		
Tank Type:	Cathodically Protected Steel		
Facility ID:	73002131	Tank ID:	T00008
Owner:	BRIAR PATCH		
Owner Address:	11141 ST RT 104 PO BOX 550 LUCASVILLE, OH 45648		
Capacity:	4000	Tank Status:	CIU
Install Date:	07/01/1986		
Content:	Diesel		
Tank Type:	Cathodically Protected Steel		
Facility ID:	73002131	Tank ID:	T00009
Owner:	BRIAR PATCH		
Owner Address:	11141 ST RT 104 PO BOX 550 LUCASVILLE, OH 45648		
Capacity:	4000	Tank Status:	CIU
Install Date:	07/01/1986		
Content:	Gasoline		
Tank Type:	Cathodically Protected Steel		

**SHOEMAKER'S BP SERVICE**  
 10863 ST RT 23  
 LUCASVILLE, OH 45648

**LUST** U003131386  
**UST** N/A

**LUST:**

Owner: JOHN W. CLARK OIL CO., INC.  
 Facility Status: Inactive  
 LTF Status: 1 SUS/CON from regulated UST  
 Release Number: 73000206-N00001  
 Owner Address: PO BOX 1396  
 ASHLAND, KY 41105  
 FR Status: No Further Action letter issued  
 Old Facility Id: 730206  
 Former Lust Release Number: 733214800

DETAILED ORPHAN LISTING

Site	Database(s)	EDR ID Number EPA ID Number
SHOEMAKER'S BP SERVICE (Continued)		U003131386

UST:

Facility ID:	73000206	Tank ID:	T00001
Owner:	JOHN W. CLARK OIL CO., INC.		
Owner Address:	PO BOX 1396 ASHLAND, KY 41105		
Capacity:	1000	Tank Status:	CIU
Install Date:	01/01/1985		
Content:	Used Oil		
Tank Type:	Fiberglass Reinforced Plastic		
Facility ID:	73000206	Tank ID:	T00002
Owner:	JOHN W. CLARK OIL CO., INC.		
Owner Address:	PO BOX 1396 ASHLAND, KY 41105		
Capacity:	10000	Tank Status:	CIU
Install Date:	01/01/1985		
Content:	Gasoline		
Tank Type:	Fiberglass Reinforced Plastic		
Facility ID:	73000206	Tank ID:	T00003
Owner:	JOHN W. CLARK OIL CO., INC.		
Owner Address:	PO BOX 1396 ASHLAND, KY 41105		
Capacity:	10000	Tank Status:	CIU
Install Date:	01/01/1985		
Content:	Gasoline		
Tank Type:	Fiberglass Reinforced Plastic		
Facility ID:	73000206	Tank ID:	T00004
Owner:	JOHN W. CLARK OIL CO., INC.		
Owner Address:	PO BOX 1396 ASHLAND, KY 41105		
Capacity:	10000	Tank Status:	CIU
Install Date:	01/01/1985		
Content:	Gasoline		
Tank Type:	Fiberglass Reinforced Plastic		
Facility ID:	73000206	Tank ID:	T00005
Owner:	JOHN W. CLARK OIL CO., INC.		
Owner Address:	PO BOX 1396 ASHLAND, KY 41105		
Capacity:	0	Tank Status:	CIU
Install Date:	11/02/1999		
Content:	Gasoline		
Tank Type:	Composite (Steel with Fiberglass)		

SCIOTO COUNTY ENGINEERS DEPT  
56 STATE ROUTE 728  
LUCASVILLE, OH 45648

RCRIS-SQG 1001489456  
FINDS OHR000037515

DETAILED ORPHAN LISTING

Site	Database(s)	EDR ID Number EPA ID Number
------	-------------	--------------------------------

SCIOTO COUNTY ENGINEERS DEPT (Continued)		1001489456
--	--	------------

RCRIS:  
 Owner: SCIOTO COUNTY COMMISSIONERS  
 (740) 355-8313  
 Contact: CLYDE WILLIS  
 (740) 259-5541  
 Record Date: 10/05/1999  
 Classification: Small Quantity Generator  
 Used Oil Recyc: No  
 Violation Status: No violations found

FINDS:  
 Other Pertinent Environmental Activity Identified at Site:  
 RCRIS

<b>RICH OIL #7131</b> 10690 ST RT 139 MINFORD, OH 45653	LUST	S104270069 N/A
---	------	-------------------

LUST:  
 Owner: RICH OIL #7131  
 Facility Status: Active  
 LTF Status: 1 SUS/CON from regulated UST  
 Release Number: 73010016-N00001  
 Owner Address: 10690 ST RT 139  
 MINFORD, OH 45653  
 FR Status: Release is Confirmed  
 Old Facility Id: 0  
 Former Lust Release Number: 738170000

<b>MULETOWN MINIMART</b> 9445 ST RT 335 MINFORD, OH 45653	LUST	S104270072 N/A
---	------	-------------------

LUST:  
 Owner: MULETOWN MINIMART  
 Facility Status: Inactive  
 LTF Status: 6 Closure of regulated UST  
 Release Number: 73010017-N00001  
 Owner Address: 9445 ST RT 335  
 MINFORD, OH 45653  
 FR Status: No Further Action letter issued  
 Old Facility Id: 0  
 Former Lust Release Number: 739042100

<b>SCIOTO COUNTY AIRPORT</b> ST RT 335 MINFORD, OH 45653	LUST UST	U000694479 N/A
--	-------------	-------------------



DETAILED ORPHAN LISTING

Site	Database(s)	EPA ID Number	EDR ID Number
SCIOTO COUNTY AIRPORT (Continued)			U000694479

LUST:

Owner: SCIOTO COUNTY COMMISSIONERS  
 Facility Status: Inactive  
 LTF Status: 1 SUS/CON from regulated UST  
 Release Number: 73005798-N00001  
 Owner Address: 602 7TH ST  
 PORTSMOUTH, OH 45662  
 FR Status: No Further Action letter issued  
 Old Facility Id: 735798  
 Former LUST Release Number: 738243400

UST:

Facility ID:	73005798	Tank ID:	T00006
Owner:	SCIOTO COUNTY COMMISSIONERS		
Owner Address:	602 7TH ST PORTSMOUTH, OH 45662		
Capacity:	4000	Tank Status:	CIU
Install Date:	01/01/1987		
Content:	Aviation Gas		
Tank Type:	Double Walled (Interstice)		
Facility ID:	73005798	Tank ID:	T00007
Owner:	SCIOTO COUNTY COMMISSIONERS		
Owner Address:	602 7TH ST PORTSMOUTH, OH 45662		
Capacity:	10000	Tank Status:	CIU
Install Date:	11/11/1998		
Content:	Aviation Gas		
Tank Type:	Fiberglass Reinforced Plastic		

SHOEMAKER SERVICE CTR INC  
 ST RT 139  
 MINFORD, OH 45653

UST U000895479  
 N/A

UST:

Facility ID:	73003669	Tank ID:	T00001
Owner:	SHOEMAKER SERVICE CTR INC		
Owner Address:	10595 SR 139 MINFORD, OH 45653		
Capacity:	8000	Tank Status:	CIU
Install Date:	05/01/1989		
Content:	Gasoline		
Tank Type:	Fiberglass Reinforced Plastic		
Facility ID:	73003669	Tank ID:	T00002
Owner:	SHOEMAKER SERVICE CTR INC		
Owner Address:	10595 SR 139 MINFORD, OH 45653		
Capacity:	6000	Tank Status:	CIU
Install Date:	05/01/1989		
Content:	Gasoline		
Tank Type:	Fiberglass Reinforced Plastic		

DETAILED ORPHAN LISTING

Site	Database(s)	EDR ID Number	EPA ID Number
SHOEMAKER SERVICE CTR INC (Continued)		U000895479	
Facility ID:	73003669	Tank ID:	T00003
Owner:	SHOEMAKER SERVICE CTR INC		
Owner Address:	10595 SR 139 MINFORD, OH 45653		
Capacity:	6000	Tank Status:	CIU
Install Date:	05/01/1989		
Content:	Gasoline		
Tank Type:	Fiberglass Reinforced Plastic		
Facility ID:	73003669	Tank ID:	T00004
Owner:	SHOEMAKER SERVICE CTR INC		
Owner Address:	10595 SR 139 MINFORD, OH 45653		
Capacity:	4000	Tank Status:	CIU
Install Date:	05/01/1989		
Content:	Diesel		
Tank Type:	Fiberglass Reinforced Plastic		
Facility ID:	73003669	Tank ID:	T00005
Owner:	SHOEMAKER SERVICE CTR INC		
Owner Address:	10595 SR 139 MINFORD, OH 45653		
Capacity:	2000	Tank Status:	CIU
Install Date:	05/01/1989		
Content:	Kerosene		
Tank Type:	Fiberglass Reinforced Plastic		
Facility ID:	73003669	Tank ID:	T00006
Owner:	SHOEMAKER SERVICE CTR INC		
Owner Address:	10595 SR 139 MINFORD, OH 45653		
Capacity:	1000	Tank Status:	CIU
Install Date:	05/01/1989		
Content:	Used Oil		
Tank Type:	Fiberglass Reinforced Plastic		

**MULETOWN MINI MART**  
**9445 ST RT 335**  
**MINFORD, OH 45653**

**UST U000895483**  
**N/A**

UST:			
Facility ID:	73004182	Tank ID:	T00005
Owner:	ROGER BLACKBURN		
Owner Address:	PO BOX 267 MINFORD, OH 45653		
Capacity:	12000	Tank Status:	CIU
Install Date:	03/22/1999		
Content:	Gasoline		
Tank Type:	Epoxy/Asphalt Coated Steel		

DETAILED ORPHAN LISTING

Site	Database(s)	EDR ID Number	EPA ID Number
MULETOWN MINI MART (Continued)		U000895483	
Facility ID: 73004182 Owner: ROGER BLACKBURN Owner Address: PO BOX 267 MINFORD, OH 45653 Capacity: 6500 Install Date: 03/22/1999 Content: Gasoline Tank Type: Epoxy/Asphalt Coated Steel	Tank ID: T00006		
Facility ID: 73004182 Owner: ROGER BLACKBURN Owner Address: PO BOX 267 MINFORD, OH 45653 Capacity: 3500 Install Date: 03/22/1999 Content: Diesel Tank Type: Epoxy/Asphalt Coated Steel	Tank ID: T00007		
Facility ID: 73004182 Owner: ROGER BLACKBURN Owner Address: PO BOX 267 MINFORD, OH 45653 Capacity: 2000 Install Date: 02/01/1999 Content: Kerosene Tank Type: Cathodically Protected Steel	Tank ID: T00008		
Facility ID: 73004182 Owner: ROGER BLACKBURN Owner Address: PO BOX 267 MINFORD, OH 45653 Capacity: 2000 Install Date: 03/22/1999 Content: Gasoline Tank Type: Cathodically Protected Steel	Tank ID: T00009		

**MINFORD KWIK STOP**  
 8420 ST RT 335  
 MINFORD, OH 45653

**LUST U003131392**  
**UST N/A**

**LUST:**

Owner: DEEMERCO INC  
 Facility Status: Active  
 LTF Status: 1 SUS/CON from regulated UST  
 Release Number: 73002314-N00001  
 Owner Address: 8420 ST RT 335  
 MINFORD, OH 45653  
 FR Status: Release is Confirmed  
 Old Facility Id: 732314  
 Former LUST Release Number: 732263000

DETAILED ORPHAN LISTING

Site	Database(s)	EDR ID Number EPA ID Number
MINFORD KWIK STOP (Continued)		U003131392

UST:

Facility ID:	73002314	Tank ID:	T00001
Owner:	DEEMERCO INC		
Owner Address:	8420 ST RT 335 MINFORD, OH 45653		
Capacity:	12000	Tank Status:	CIU
Install Date:	08/24/1992		
Content:	Gasoline		
Tank Type:	Steel		
Facility ID:	73002314	Tank ID:	T00002
Owner:	DEEMERCO INC		
Owner Address:	8420 ST RT 335 MINFORD, OH 45653		
Capacity:	8000	Tank Status:	CIU
Install Date:	08/24/1992		
Content:	Gasoline		
Tank Type:	Steel		
Facility ID:	73002314	Tank ID:	T00003
Owner:	DEEMERCO INC		
Owner Address:	8420 ST RT 335 MINFORD, OH 45653		
Capacity:	5000	Tank Status:	CIU
Install Date:	09/21/1999		
Content:	Kerosene		
Tank Type:	Fiberglass Reinforced Plastic		
Facility ID:	73002314	Tank ID:	T00004
Owner:	DEEMERCO INC		
Owner Address:	8420 ST RT 335 MINFORD, OH 45653		
Capacity:	5000	Tank Status:	CIU
Install Date:	09/21/1999		
Content:	Diesel		
Tank Type:	Steel		
Facility ID:	73002314	Tank ID:	T00005
Owner:	DEEMERCO INC		
Owner Address:	8420 ST RT 335 MINFORD, OH 45653		
Capacity:	3000	Tank Status:	CIU
Install Date:	09/21/1999		
Content:	Not reported		
Tank Type:	Steel		

EMPIRE DETROIT STEEL - NEW BOSTON  
RIVER RD  
NEW BOSTON, OH 45662

DERR S100037729  
SHWS N/A

DERR:

Facility Id: 473-1340  
Lat/Long: 38 45 05 / 82 55 50  
EPA ID: NOT ASSIGNED  
Voluntary Action Program: True

DETAILED ORPHAN LISTING

Site	Database(s)	EDR ID Number EPA ID Number
EMPIRE DETROIT STEEL - NEW BOSTON (Continued)		S100037729
SHWS:		
Facility ID:	473-1340	
EPA ID:	NOT ASSIGNED	
Lat/Long:	38 45 05 / 82 55 50	
Facility Type:	None	

<b>FORMER CAR STATION</b>	<b>LUST</b>	<b>S104270061</b>
<b>SR 139 1 BLDG N OF IMPACT</b>		<b>N/A</b>
<b>PORTSMOUTH, OH 45662</b>		

LUST:

Owner: FORMER CAR STATION  
 Facility Status: Active  
 LTF Status: 6 Closure of regulated UST  
 Release Number: 73010013-N00001  
 Owner Address: SR 139 1 BLDG N OF IMPACT  
 PORTSMOUTH, OH 45662  
 FR Status: A possible incident is reported  
 Old Facility Id: 0  
 Former LUST Release Number: 737108900

<b>FORMER CAR STATION</b>	<b>LUST</b>	<b>S104270062</b>
<b>2879 SR 139 1 BLDG N OF IMPACT</b>		<b>N/A</b>
<b>PORTSMOUTH, OH 45662</b>		

LUST:

Owner: FORMER CAR STATION  
 Facility Status: Active  
 LTF Status: 6 Closure of regulated UST  
 Release Number: 73010024-N00001  
 Owner Address: 2879 SR 139 1 BLDG N OF IMPACT  
 PORTSMOUTH, OH 45662  
 FR Status: A possible incident is reported  
 Old Facility Id: 0  
 Former LUST Release Number: 737108901

<b>OSCO INDUSTRIES INC</b>	<b>FTTS</b>	<b>1002804573</b>
<b>RT 23 S &amp; RT 52 W</b>	<b>FINDS</b>	<b>000009234536</b>
<b>PORTSMOUTH, OH 45662</b>	<b>LUST</b>	

FTTS:

Region: 5  
 Inspected Date: 08/06/1997  
 Insp Number: 08/06/1997  
 Violation occurred: No  
 Inspector: WILDER  
 Investigation Type: Section 6 PCB State Conducted  
 Facility Function: User  
 Investig Reason: Neutral Scheme, State  
 Legislation Code: TSCA

FTTS:

Region: 5  
 Inspected Date: 08/06/1997  
 Insp Number: 08/06/1997  
 Violation occurred: No  
 Inspector: WILDER

DETAILED ORPHAN LISTING

Site	Database(s)	EPA ID Number	EDR ID Number
<p><b>OSCO INDUSTRIES INC (Continued)</b></p> <p>Investigation Type: Section 6 PCB State Conducted                      Facility Function: User                      Investig Reason: Neutral Scheme, State                      Legislation Code: TSCA</p> <p><b>FINDS:</b>                      Other Pertinent Environmental Activity Identified at Site:                      National Compliance Database (NCDB)</p> <p><b>LUST:</b>                      Owner: OSCO IND, INC.                      Facility Status: Inactive                      LTF Status: 6 Closure of regulated UST                      Release Number: 73007911-N00001                      Owner Address: RT 23 S &amp; RT 52 E/W                      PORTSMOUTH, OH 45662                      FR Status: No Further Action letter issued                      Old Facility Id: 737911                      Former Lust Release Number: 730132800</p> <p>Owner: OSCO IND, INC.                      Facility Status: Inactive                      LTF Status: 6 Closure of regulated UST                      Release Number: 73007911-N00002                      Owner Address: RT 23 S &amp; RT 52 E/W                      PORTSMOUTH, OH 45662                      FR Status: No Further Action letter issued                      Old Facility Id: 737911                      Former Lust Release Number: 738121800</p>			1002804573
<p><b>ASHLAND BRANDED MARKETING 495019</b>                      RT 3 YBX 374                      PORTSMOUTH, OH 45662</p> <p><b>LUST:</b>                      Owner: ASHLAND OIL, INC.                      Facility Status: Active                      LTF Status: 6 Closure of regulated UST                      Release Number: 73000056-N00001                      Owner Address: PO BOX 686                      IRONTON, OH 45638                      FR Status: A possible incident is reported                      Old Facility Id: 730056                      Former Lust Release Number: 731282101</p>			LUST S104778850 N/A
<p><b>ODNR SHAWNEE STATE FOREST</b>                      RT 5                      PORTSMOUTH, OH 45662</p> <p><b>LUST:</b>                      Owner: OHIO DEPT. OF NATURAL RESOURCES                      Facility Status: Inactive                      LTF Status: 1 SUS/CON from regulated UST                      Release Number: 73000185-N00001                      Owner Address: 1889 FOUNTAIN SQ                      COLUMBUS, OH 43224                      FR Status: No Further Action letter issued                      Old Facility Id: 730185                      Former Lust Release Number: 732038100</p>			LUST S104778862 N/A

DETAILED ORPHAN LISTING

Site	Database(s)	EDR ID Number EPA ID Number
<b>ANDYS CAR AND TRUCK CENTER</b> 2867 US RT 23 PORTSMOUTH, OH 45662	<b>RCRIS-SQG</b> <b>FINDS</b>	<b>1001493734</b> <b>OHD987032232</b>

RCRIS:

Owner: GLOCKNER ANDREW  
(614) 351-2246

Contact: ANDY GLOCKNER  
(614) 351-2246

Record Date: 07/26/1999  
Classification: Conditionally Exempt Small Quantity Generator  
Used Oil Recyc: No

Violation Status: Violations exist

Regulation Violated:	Not reported
Area of Violation:	Generator-All Requirements
Date Violation Determined:	07/21/1999
Priority of Violation:	Low
Schedule Date to Achieve Compliance:	Not reported
Actual Date Achieved Compliance:	08/13/1999
Enforcement Action:	Written Informal
Enforcement Action Date:	07/27/1999
Proposed Monetary Penalty:	Not reported
Final Monetary Penalty:	Not reported

There are 1 violation record(s) reported at this site:

<u>Evaluation</u>	<u>Area of Violation</u>	<u>Date of Compliance</u>
Compliance Evaluation Inspection (CEI)	Generator-All Requirements	08/13/1999

FINDS:

Other Pertinent Environmental Activity Identified at Site:  
RCRIS

<b>GLOCKNER CHEVROLET CO</b> US RTE 23 N PORTSMOUTH, OH 45662	<b>RCRIS-SQG</b> <b>FINDS</b>	<b>1000173373</b> <b>OHD018275156</b>
---	----------------------------------	--

RCRIS:

Owner: GLOCKNER ANDREW M  
(312) 555-1212

Contact: GUS SALTSMAN  
(614) 353-2161

Record Date: 02/26/1986  
Classification: Small Quantity Generator  
Used Oil Recyc: No

Violation Status: Violations exist

Regulation Violated:	Not reported
Area of Violation:	Generator-All Requirements
Date Violation Determined:	12/23/1998
Priority of Violation:	Low
Schedule Date to Achieve Compliance:	Not reported
Actual Date Achieved Compliance:	02/01/1999
Enforcement Action:	Written Informal
Enforcement Action Date:	01/05/1998
Proposed Monetary Penalty:	Not reported

DETAILED ORPHAN LISTING

Site \_\_\_\_\_ Database(s) \_\_\_\_\_ EDR ID Number  
 \_\_\_\_\_ EPA ID Number \_\_\_\_\_

GLOCKNER CHEVROLET CO (Continued)

1000173373

Final Monetary Penalty: Not reported  
 Regulation Violated: Not reported  
 Area of Violation: Generator-All Requirements  
 Date Violation Determined: 12/23/1998  
 Priority of Violation: Low  
 Schedule Date to Achieve Compliance: Not reported  
 Actual Date Achieved Compliance: 02/18/1999  
 Enforcement Action: Written Informal  
 Enforcement Action Date: 01/05/1998  
 Proposed Monetary Penalty: Not reported  
 Final Monetary Penalty: Not reported  
 Regulation Violated: Not reported  
 Area of Violation: Generator-All Requirements  
 Date Violation Determined: 12/23/1998  
 Priority of Violation: Low  
 Schedule Date to Achieve Compliance: Not reported  
 Actual Date Achieved Compliance: 02/01/1999  
 Enforcement Action: Written Informal  
 Enforcement Action Date: 01/05/1998  
 Proposed Monetary Penalty: Not reported  
 Final Monetary Penalty: Not reported  
 Regulation Violated: Not reported  
 Area of Violation: Generator-All Requirements  
 Date Violation Determined: 12/23/1998  
 Priority of Violation: Low  
 Schedule Date to Achieve Compliance: Not reported  
 Actual Date Achieved Compliance: 02/18/1999  
 Enforcement Action: Written Informal  
 Enforcement Action Date: 01/05/1998  
 Proposed Monetary Penalty: Not reported  
 Final Monetary Penalty: Not reported

There are 4 violation record(s) reported at this site:

<u>Evaluation</u>	<u>Area of Violation</u>	<u>Date of Compliance</u>
Compliance Evaluation Inspection (CEI)	Generator-All Requirements	02/01/1999
	Generator-All Requirements	02/18/1999
	Generator-All Requirements	02/01/1999
	Generator-All Requirements	02/18/1999

FINDS:

Other Pertinent Environmental Activity Identified at Site:  
 RCRIS

LARRY B. LEACH  
 ST RT 139  
 RUBYVILLE, OH 45662

LUST S104778881  
 N/A



DETAILED ORPHAN LISTING

Site	Database(s)	EDR ID Number EPA ID Number
------	-------------	--------------------------------

LARRY B. LEACH (Continued)

S104778881

LUST:

Owner: LARRY B. LEACH  
 Facility Status: Inactive  
 LTF Status: 6 Closure of regulated UST  
 Release Number: 73006556-N00001  
 Owner Address: RD 2  
 LUCASVILLE, OH 45648  
 FR Status: No Further Action letter issued  
 Old Facility Id: 736556  
 Former Lust Release Number: 732111100

BI LO # 26  
 5322 ST RT 139  
 RUBYVILLE, OH 45662

UST U003759034  
 N/A

UST:

Facility ID:	73000077	Tank ID:	T00001
Owner:	DELMER E. HICKS		
Owner Address:	1321 4TH ST PORTSMOUTH, OH 45662		
Capacity:	8000	Tank Status:	CIU
Install Date:	10/01/1969		
Content:	Gasoline		
Tank Type:	Cathodically Protected Steel;		
Facility ID:	73000077	Tank ID:	T00002
Owner:	DELMER E. HICKS		
Owner Address:	1321 4TH ST PORTSMOUTH, OH 45662		
Capacity:	4000	Tank Status:	CIU
Install Date:	10/01/1969		
Content:	Gasoline		
Tank Type:	Cathodically Protected Steel;		
Facility ID:	73000077	Tank ID:	T00003
Owner:	DELMER E. HICKS		
Owner Address:	1321 4TH ST PORTSMOUTH, OH 45662		
Capacity:	4000	Tank Status:	CIU
Install Date:	10/01/1969		
Content:	Gasoline		
Tank Type:	Cathodically Protected Steel;		

GAMPP'S, INC.  
 RT 2  
 SCIOTOVILLE, OH 45662

UST U000895462  
 N/A

DETAILED ORPHAN LISTING

Site	Database(s)	EDR ID Number	EPA ID Number
GAMPP'S, INC. (Continued)		U000895462	
<b>UST:</b>			
Facility ID:	73000175	Tank ID:	T00001
Owner:	GAMPPS, INC.		
Owner Address:	2229 ST RT 140 PORTSMOUTH, OH 45662		
Capacity:	6000	Tank Status:	CIU
Install Date:	12/01/1989		
Content:	Gasoline		
Tank Type:	Fiberglass Reinforced Plastic		
Facility ID:	73000175	Tank ID:	T00002
Owner:	GAMPPS, INC.		
Owner Address:	2229 ST RT 140 PORTSMOUTH, OH 45662		
Capacity:	6000	Tank Status:	CIU
Install Date:	12/01/1989		
Content:	Gasoline		
Tank Type:	Fiberglass Reinforced Plastic		
Facility ID:	73000175	Tank ID:	T00003
Owner:	GAMPPS, INC.		
Owner Address:	2229 ST RT 140 PORTSMOUTH, OH 45662		
Capacity:	6000	Tank Status:	CIU
Install Date:	12/01/1989		
Content:	Gasoline		
Tank Type:	Fiberglass Reinforced Plastic		
Facility ID:	73000175	Tank ID:	T00004
Owner:	GAMPPS, INC.		
Owner Address:	2229 ST RT 140 PORTSMOUTH, OH 45662		
Capacity:	1000	Tank Status:	CIU
Install Date:	12/01/1989		
Content:	Kerosene		
Tank Type:	Fiberglass Reinforced Plastic		
Facility ID:	73000175	Tank ID:	T00005
Owner:	GAMPPS, INC.		
Owner Address:	2229 ST RT 140 PORTSMOUTH, OH 45662		
Capacity:	1000	Tank Status:	CIU
Install Date:	12/01/1989		
Content:	Diesel		
Tank Type:	Fiberglass Reinforced Plastic		

**LESTER RESIDENCE**  
**2875 ST RT 139**  
**TWIN VALLEY, OH 45662**

**LUST S104270064**  
**N/A**

**LUST:**  
 Owner: LESTER RESIDENCE  
 Facility Status: Active  
 LTF Status: 1 SUS/CON from regulated UST  
 Release Number: 73010014-N00001  
 Owner Address: 2875 ST RT 139  
 TWIN VALLEY, OH 45662  
 FR Status: A possible incident is reported  
 Old Facility Id: 0  
 Former Lust Release Number: 737122000

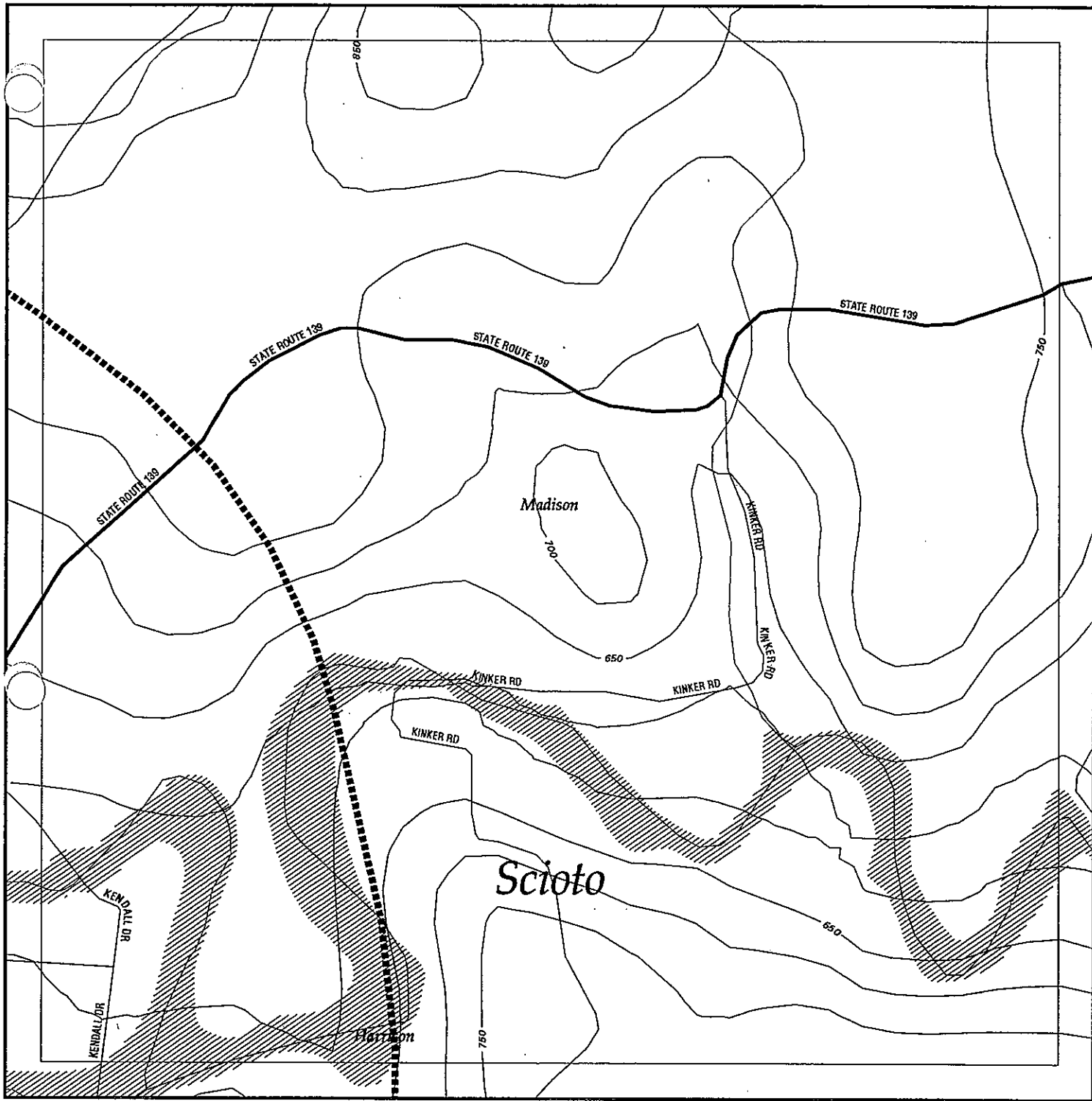
DETAILED ORPHAN LISTING

Site	Database(s)	EDR ID Number	EPA ID Number
<b>CHABOTS #17</b> <b>ST RT 52 W</b> <b>WEST PORTSMOUTH, OH 45662</b>	UST	U000895493	N/A

UST:

Facility ID:	73007021	Tank ID:	T00001
Owner:	CHABOTS PET DISTRIBUTING, INC.		
Owner Address:	PO BX 1406 729 S SIXTH ST PORTSMOUTH, OH 45662		
Capacity:	10000	Tank Status:	CIU
Install Date:	10/01/1978		
Content:	Gasoline		
Tank Type:	Steel		
Facility ID:	73007021	Tank ID:	T00002
Owner:	CHABOTS PET DISTRIBUTING, INC.		
Owner Address:	PO BX 1406 729 S SIXTH ST PORTSMOUTH, OH 45662		
Capacity:	10000	Tank Status:	CIU
Install Date:	10/01/1978		
Content:	Gasoline		
Tank Type:	Steel		
Facility ID:	73007021	Tank ID:	T00003
Owner:	CHABOTS PET DISTRIBUTING, INC.		
Owner Address:	PO BX 1406 729 S SIXTH ST PORTSMOUTH, OH 45662		
Capacity:	10000	Tank Status:	CIU
Install Date:	10/01/1978		
Content:	Diesel		
Tank Type:	Steel		

# Focus Map 12



**EDR** Environmental  
Data  
Resources, Inc.  
1-800-352-0050

EDR - Area/Corridor Study

## Portsmouth Bypass

### Legend

- |               |                    |             |                 |                     |
|---------------|--------------------|-------------|-----------------|---------------------|
| Roads         | Waterways          | Powerlines  | Superfund Sites | Listed Sites        |
| Major Roads   | Railroads          | Pipelines   | Water           | Sensitive Receptors |
| Contour Lines | Study Boundary     | Fault Lines |                 |                     |
|               | 100-Yr Flood Zones |             |                 |                     |



0 1/8 1/4



Scale in Miles

FOCUS MAP 12 ORPHAN JARY

City	EDR ID	Site Name	Site Address	Zip	Database(s)	Facility ID
MINFORD	S104270069	RICH OIL #7131	10690 ST RT 139	45653	LUST	
MINFORD	S104270072	MULETOWN MINIMART	9445 ST RT 335	45653	LUST	
MINFORD	U000694479	SCIOTO COUNTY AIRPORT	ST RT 335	45653	LUST, UST	73005798
MINFORD	U000895479	SHOEMAKER SERVICE CTR INC	ST RT 139	45653	UST	73003669
MINFORD	U000895483	MULETOWN MINI MART	9445 ST RT 335	45653	UST	73004182
MINFORD	U003131392	MINFORD KWIK STOP	8420 ST RT 335	45653	LUST, UST	73002314

DETAILED ORPHAN LISTING

Site	Database(s)	EDR ID Number EPA ID Number
------	-------------	--------------------------------

**RICH OIL #7131**  
**10690 ST RT 139**  
**MINFORD, OH 45653**

**LUST** **S104270069**  
**N/A**

**LUST:**

Owner: RICH OIL #7131  
 Facility Status: Active  
 LTF Status: 1 SUS/CON from regulated UST  
 Release Number: 73010016-N00001  
 Owner Address: 10690 ST RT 139  
 MINFORD, OH 45653  
 FR Status: Release is Confirmed  
 Old Facility Id: 0  
 Former Lust Release Number: 738170000

**MULETOWN MINIMART**  
**9445 ST RT 335**  
**MINFORD, OH 45653**

**LUST** **S104270072**  
**N/A**

**LUST:**

Owner: MULETOWN MINIMART  
 Facility Status: Inactive  
 LTF Status: 6 Closure of regulated UST  
 Release Number: 73010017-N00001  
 Owner Address: 9445 ST RT 335  
 MINFORD, OH 45653  
 FR Status: No Further Action letter issued  
 Old Facility Id: 0  
 Former Lust Release Number: 739042100

**SCIOTO COUNTY AIRPORT**  
**ST RT 335**  
**MINFORD, OH 45653**

**LUST** **U000694479**  
**UST** **N/A**

**LUST:**

Owner: SCIOTO COUNTY COMMISSIONERS  
 Facility Status: Inactive  
 LTF Status: 1 SUS/CON from regulated UST  
 Release Number: 73005798-N00001  
 Owner Address: 602 7TH ST  
 PORTSMOUTH, OH 45662  
 FR Status: No Further Action letter issued  
 Old Facility Id: 735798  
 Former Lust Release Number: 738243400

**UST:**

Facility ID:	73005798	Tank ID:	T00006
Owner:	SCIOTO COUNTY COMMISSIONERS		
Owner Address:	602 7TH ST PORTSMOUTH, OH 45662		
Capacity:	4000	Tank Status:	CIU
Install Date:	01/01/1987		
Content:	Aviation Gas		
Tank Type:	Double Walled (Interstice)		

DETAILED ORPHAN LISTING

Site	Database(s)	EDR ID Number EPA ID Number
------	-------------	--------------------------------

SCIOTO COUNTY AIRPORT (Continued)

U000694479

Facility ID:	73005798	Tank ID:	T00007
Owner:	SCIOTO COUNTY COMMISSIONERS		
Owner Address:	602 7TH ST PORTSMOUTH, OH 45662		
Capacity:	10000	Tank Status:	CIU
Install Date:	11/11/1998		
Content:	Aviation Gas		
Tank Type:	Fiberglass Reinforced Plastic		

SHOEMAKER SERVICE CTR INC  
ST RT 139  
MINFORD, OH 45653

UST U000895479  
N/A

UST:

Facility ID:	73003669	Tank ID:	T00001
Owner:	SHOEMAKER SERVICE CTR INC		
Owner Address:	10595 SR 139 MINFORD, OH 45653		
Capacity:	8000	Tank Status:	CIU
Install Date:	05/01/1989		
Content:	Gasoline		
Tank Type:	Fiberglass Reinforced Plastic		

Facility ID:	73003669	Tank ID:	T00002
Owner:	SHOEMAKER SERVICE CTR INC		
Owner Address:	10595 SR 139 MINFORD, OH 45653		
Capacity:	6000	Tank Status:	CIU
Install Date:	05/01/1989		
Content:	Gasoline		
Tank Type:	Fiberglass Reinforced Plastic		

Facility ID:	73003669	Tank ID:	T00003
Owner:	SHOEMAKER SERVICE CTR INC		
Owner Address:	10595 SR 139 MINFORD, OH 45653		
Capacity:	6000	Tank Status:	CIU
Install Date:	05/01/1989		
Content:	Gasoline		
Tank Type:	Fiberglass Reinforced Plastic		

Facility ID:	73003669	Tank ID:	T00004
Owner:	SHOEMAKER SERVICE CTR INC		
Owner Address:	10595 SR 139 MINFORD, OH 45653		
Capacity:	4000	Tank Status:	CIU
Install Date:	05/01/1989		
Content:	Diesel		
Tank Type:	Fiberglass Reinforced Plastic		

DETAILED ORPHAN LISTING

Site	Database(s)	EDR ID Number	EPA ID Number
------	-------------	---------------	---------------

SHOEMAKER SERVICE CTR INC (Continued)

U000895479

Facility ID:	73003669	Tank ID:	T00005
Owner:	SHOEMAKER SERVICE CTR INC		
Owner Address:	10595 SR 139 MINFORD, OH 45653		
Capacity:	2000	Tank Status:	CIU
Install Date:	05/01/1989		
Content:	Kerosene		
Tank Type:	Fiberglass Reinforced Plastic		
Facility ID:	73003669	Tank ID:	T00006
Owner:	SHOEMAKER SERVICE CTR INC		
Owner Address:	10595 SR 139 MINFORD, OH 45653		
Capacity:	1000	Tank Status:	CIU
Install Date:	05/01/1989		
Content:	Used Oil		
Tank Type:	Fiberglass Reinforced Plastic		

MULETOWN MINI MART  
9445 ST RT 335  
MINFORD, OH 45653

UST U000895483  
N/A

UST:

Facility ID:	73004182	Tank ID:	T00005
Owner:	ROGER BLACKBURN		
Owner Address:	PO BOX 267 MINFORD, OH 45653		
Capacity:	12000	Tank Status:	CIU
Install Date:	03/22/1999		
Content:	Gasoline		
Tank Type:	Epoxy/Asphalt Coated Steel		
Facility ID:	73004182	Tank ID:	T00006
Owner:	ROGER BLACKBURN		
Owner Address:	PO BOX 267 MINFORD, OH 45653		
Capacity:	6500	Tank Status:	CIU
Install Date:	03/22/1999		
Content:	Gasoline		
Tank Type:	Epoxy/Asphalt Coated Steel		
Facility ID:	73004182	Tank ID:	T00007
Owner:	ROGER BLACKBURN		
Owner Address:	PO BOX 267 MINFORD, OH 45653		
Capacity:	3500	Tank Status:	CIU
Install Date:	03/22/1999		
Content:	Diesel		
Tank Type:	Epoxy/Asphalt Coated Steel		



DETAILED ORPHAN LISTING

Site	Database(s)	EDR ID Number	EPA ID Number
------	-------------	---------------	---------------

MULETOWN MINI MART (Continued)

U000895483

Facility ID:	73004182	Tank ID:	T00008
Owner:	ROGER BLACKBURN		
Owner Address:	PO BOX 267 MINFORD, OH 45653		
Capacity:	2000	Tank Status:	CIU
Install Date:	02/01/1999		
Content:	Kerosene		
Tank Type:	Cathodically Protected Steel		
Facility ID:	73004182	Tank ID:	T00009
Owner:	ROGER BLACKBURN		
Owner Address:	PO BOX 267 MINFORD, OH 45653		
Capacity:	2000	Tank Status:	CIU
Install Date:	03/22/1999		
Content:	Gasoline		
Tank Type:	Cathodically Protected Steel		

MINFORD KWIK STOP  
8420 ST RT 335  
MINFORD, OH 45653

LUST U003131392  
UST N/A

LUST:

Owner: DEEMERCO INC  
 Facility Status: Active  
 LTF Status: 1 SUS/CON from regulated UST  
 Release Number: 73002314-N00001  
 Owner Address: 8420 ST RT 335  
 MINFORD, OH 45653  
 FR Status: Release is Confirmed  
 Old Facility Id: 732314  
 Former Lust Release Number: 732263000

UST:

Facility ID:	73002314	Tank ID:	T00001
Owner:	DEEMERCO INC		
Owner Address:	8420 ST RT 335 MINFORD, OH 45653		
Capacity:	12000	Tank Status:	CIU
Install Date:	08/24/1992		
Content:	Gasoline		
Tank Type:	Steel		
Facility ID:	73002314	Tank ID:	T00002
Owner:	DEEMERCO INC		
Owner Address:	8420 ST RT 335 MINFORD, OH 45653		
Capacity:	8000	Tank Status:	CIU
Install Date:	08/24/1992		
Content:	Gasoline		
Tank Type:	Steel		

DETAILED ORPHAN LISTING

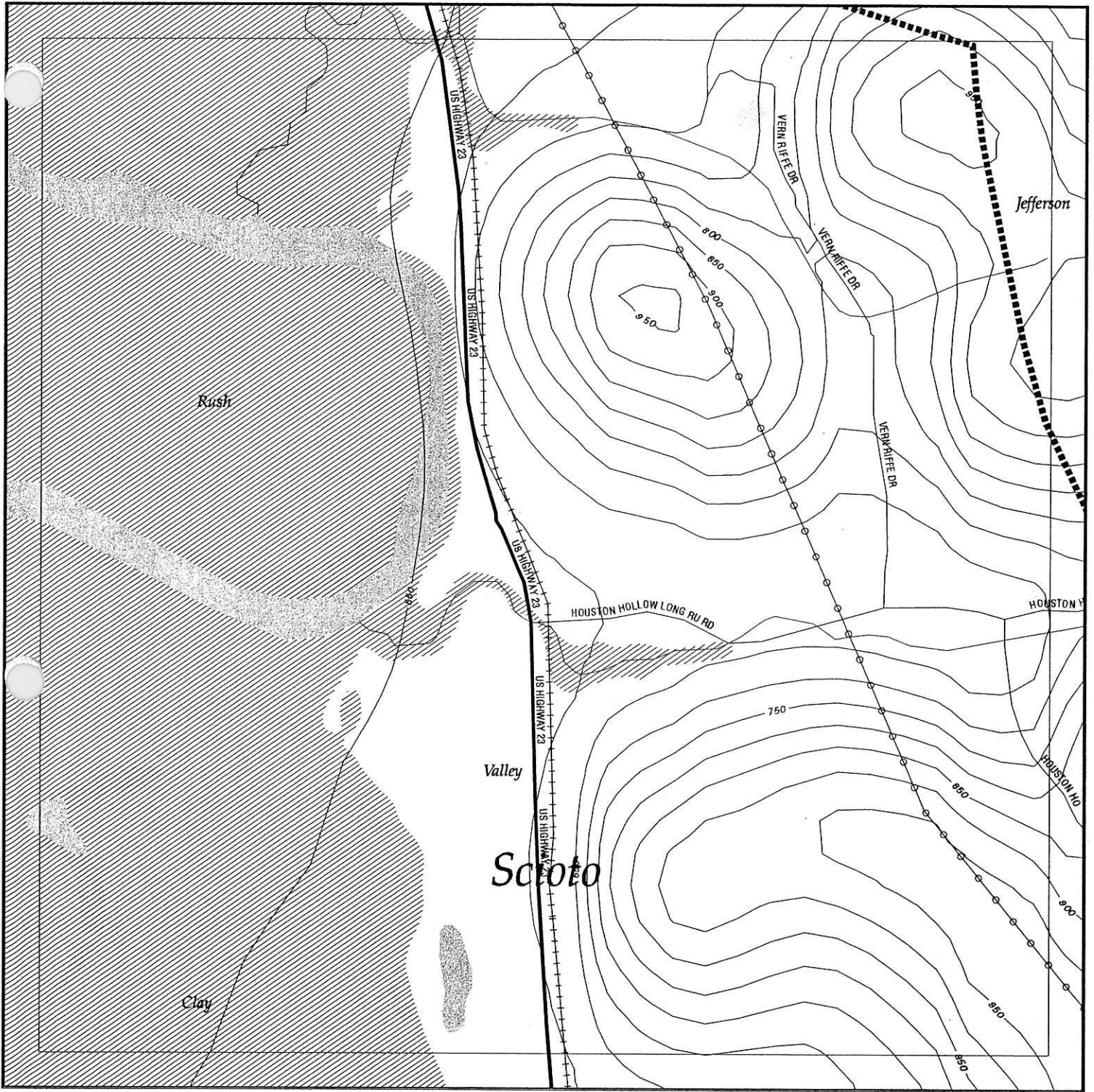
Site	Database(s)	EPA ID Number	EDR ID Number
------	-------------	---------------	---------------

MINFORD KWIK STOP (Continued)

U003131392

Facility ID:	73002314	Tank ID:	T00003
Owner:	DEEMERCO INC		
Owner Address:	8420 ST RT 335 MINFORD, OH 45653		
Capacity:	5000	Tank Status:	CIU
Install Date:	09/21/1999		
Content:	Kerosene		
Tank Type:	Fiberglass Reinforced Plastic		
Facility ID:	73002314	Tank ID:	T00004
Owner:	DEEMERCO INC		
Owner Address:	8420 ST RT 335 MINFORD, OH 45653		
Capacity:	5000	Tank Status:	CIU
Install Date:	09/21/1999		
Content:	Diesel		
Tank Type:	Steel		
Facility ID:	73002314	Tank ID:	T00005
Owner:	DEEMERCO INC		
Owner Address:	8420 ST RT 335 MINFORD, OH 45653		
Capacity:	3000	Tank Status:	CIU
Install Date:	09/21/1999		
Content:	Not reported		
Tank Type:	Steel		

# Focus Map 13



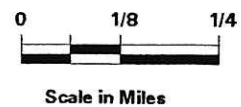
**EDR** Environmental Data Resources, Inc.  
1-800-352-0050

EDR - Area/Corridor Study

## Portsmouth Bypass

### Legend

- |  |               |  |                    |  |             |  |                 |  |                     |
|--|---------------|--|--------------------|--|-------------|--|-----------------|--|---------------------|
|  | Roads         |  | Waterways          |  | Powerlines  |  | Superfund Sites |  | Listed Sites        |
|  | Major Roads   |  | Railroads          |  | Pipelines   |  | Water           |  | Sensitive Receptors |
|  | Contour Lines |  | Study Boundary     |  | Fault Lines |  |                 |  |                     |
|  | Wetlands      |  | 100-Yr Flood Zones |  |             |  |                 |  |                     |



FOCUS MAP 13 ORPHAN LARY

City	EDR ID	Site Name	Site Address	Zip	Database(s)	Facility ID
CLIFFORD	S104260228	NORFOLK & WESTERN	HWY 23 N	45648	LUST	
LUCASVILLE	1000302764	THOMPSON WASTE OIL	RT 1	45648	RCRIS-SQG, FINDS	
LUCASVILLE	S104270035	CLAUSING MUFFLER & RADIATOR	RT 1 SR 139	45648	LUST	
LUCASVILLE	U003727846	PIT STOP	10938 SR 104	45648	LUST	730025569
LUCASVILLE	1000259534	REFINERS TRANSPORT & TERMINAL CORP	RT 2	45648	RCRIS-SQG, FINDS	
LUCASVILLE	U000895454	OHIO STATE HIGHWAY PATROL POST	RT 2	45648	LUST	73000108
LUCASVILLE	S104270046	UNKNOWN	RT 23	45648	LUST	
LUCASVILLE	U000895501	JEFFERSON TOWNSHIP GARAGE	RT 4	45648	LUST	73007857
LUCASVILLE	U000895465	PIT STOP	RT 6 Y	45648	LUST, LUST	73000207
LUCASVILLE	S104260204	EDGEWOOD MANOR	BEAR CREEK RD RT 104	45648	LUST	
LUCASVILLE	1001119861	HARRY COLDIRON ANTIQUES	3211 HOUSTON HOLLOW RD	45648	RCRIS-SQG, FINDS	
LUCASVILLE	1001493731	HOLT COMPANY OF OHIO	9157 US RT 23	45648	RCRIS-SQG, FINDS	
LUCASVILLE	S104260298	MONTGOMERY CONSTRUCTION INC.	10241 US RT 23	45648	LUST	
LUCASVILLE	S104260308	VALLEY LOCAL SCHOOL DISTRICT	ST RT 728	45648	LUST	
LUCASVILLE	S104260330	SCIOTO COUNTY GARAGE	ST RT 728	45648	LUST	
LUCASVILLE	S104778853	ODOT SCIOTO COUNTY MAINT GARAGE	US RT 23	45648	LUST	
LUCASVILLE	S104778860	ARRICK'S PENNZOIL	7748 ST RT 139	45648	LUST	
LUCASVILLE	U000895477	CERTIFIED OIL CO. #346	ST RT 23	45648	LUST, LUST	73002555
LUCASVILLE	U002158854	BRIAR PATCH INC.	11141 ST RT 104	45648	LUST, LUST	73002131
LUCASVILLE	U003131386	SHOEMAKER'S BP SERVICE	10863 ST RT 23	45648	LUST, LUST	73000206
LUCASVILLE	1001489456	SCIOTO COUNTY ENGINEERS DEPT	56 STATE ROUTE 728	45648	RCRIS-SQG, FINDS	
NEW BOSTON	S100037729	EMPIRE DETROIT STEEL - NEW BOSTON	RIVER RD	45662	DERR, SHWS	473-1340
PORTSMOUTH	S104270061	FORMER CAR STATION	SR 139 1 BLDG N OF IMPACT	45662	LUST	
PORTSMOUTH	S104270062	FORMER CAR STATION	2879 SR 139 1 BLDG N OF IMPACT	45662	LUST	
PORTSMOUTH	1002804573	OSCO INDUSTRIES INC	RT 23 S & RT 52 W	45662	FTTS, FINDS, LUST	
PORTSMOUTH	S104778850	ASHLAND BRANDED MARKETING 495019	RT 3 YBX 374	45662	LUST	
PORTSMOUTH	S104778862	ODNR SHAWNEE STATE FOREST	RT 5	45662	LUST	
PORTSMOUTH	1001493734	ANDYS CAR AND TRUCK CENTER	2867 US RT 23	45662	RCRIS-SQG, FINDS	
PORTSMOUTH	S100173373	GLOCKNER CHEVROLET CO	US RTE 23 N	45662	RCRIS-SQG, FINDS	
RUBYVILLE	S104778881	LARRY B. LEACH	ST RT 139	45662	LUST	
RUBYVILLE	U003759034	BI LO # 26	5322 ST RT 139	45662	LUST	73000077
SCIOTOVILLE	U000895462	GAMPP'S, INC.	RT 2	45662	LUST	73000175
TWIN VALLEY	S104270064	LESTER RESIDENCE	2875 ST RT 139	45662	LUST	
WEST PORTSMOUTH	U000895493	CHABOTS #17	ST RT 52 W	45662	LUST	73007021

DETAILED ORPHAN LISTING

Site	Database(s)	EDR ID Number EPA ID Number
<b>NORFOLK &amp; WESTERN</b> <b>HWY 23 N</b> <b>CLIFFORD, OH 45648</b>  LUST: Owner: NORFOLK & WESTERN Facility Status: Inactive LTF Status: 1 SUS/CON from regulated UST Release Number: 73009989-N00001 Owner Address: HWY 23 N CLIFFORD, OH 45648 FR Status: No Further Action letter issued Old Facility Id: 0 Former Lust Release Number: 731104400	LUST	S104260228 N/A
<b>THOMPSON WASTE OIL</b> <b>RT 1</b> <b>LUCASVILLE, OH 45648</b>  RCRIS: Owner: ROBERT THOMPSON (312) 555-1212  Contact: ROBERT THOMPSON (614) 259-4941  Record Date: 12/05/1980 Classification: Hazardous Waste Transporter Used Oil Recyc: No  Violation Status: No violations found  FINDS: Other Pertinent Environmental Activity Identified at Site: RCRIS	RCRIS-SQG FINDS	1000302764 OHT400013058
<b>CLAUSING MUFFLER &amp; RADIATOR</b> <b>RT 1 SR 139</b> <b>LUCASVILLE, OH 45648</b>  LUST: Owner: CLAUSING MUFFLER & RADIATOR Facility Status: Inactive LTF Status: 6 Closure of regulated UST Release Number: 73009990-N00001 Owner Address: RT 1 SR 139 LUCASVILLE, OH 45648 FR Status: No Further Action letter issued Old Facility Id: 0 Former Lust Release Number: 731124400	LUST	S104270035 N/A
<b>PIT STOP</b> <b>10938 SR 104</b> <b>LUCASVILLE, OH 45648</b>	UST	U003727846 N/A

DETAILED ORPHAN LISTING

Site	Database(s)	EPA ID Number	EDR ID Number
PIT STOP (Continued)			U003727846

UST:

Facility ID:	73002569	Tank ID:	T00001
Owner:	SPEEDEE CENTERS SOUTH INC.		
Owner Address:	602 UNION ST PORTSMOUTH, OH 45662		
Capacity:	10000	Tank Status:	CIU
Install Date:	03/01/1986		
Content:	Gasoline		
Tank Type:	Bare Steel		
Facility ID:	73002569	Tank ID:	T00002
Owner:	SPEEDEE CENTERS SOUTH INC.		
Owner Address:	602 UNION ST PORTSMOUTH, OH 45662		
Capacity:	4000	Tank Status:	CIU
Install Date:	03/01/1986		
Content:	Gasoline		
Tank Type:	Cathodically Protected Steel;		
Facility ID:	73002569	Tank ID:	T00003
Owner:	SPEEDEE CENTERS SOUTH INC.		
Owner Address:	602 UNION ST PORTSMOUTH, OH 45662		
Capacity:	1000	Tank Status:	CIU
Install Date:	11/15/1999		
Content:	Kerosene		
Tank Type:	Bare Steel		

REFINERS TRANSPORT & TERMINAL CORP  
RT 2  
LUCASVILLE, OH 45648

RCRIS-SQG 1000256534  
FINDS OHT400013124

RCRIS:  
Owner: NAME NOT REPORTED  
(312) 555-1212  
Contact: KEN BOGGS  
(614) 456-6718  
Record Date: 12/12/1980  
Classification: Not reported  
Used Oil Recyc: No  
Violation Status: No violations found

FINDS:  
Other Pertinent Environmental Activity Identified at Site:  
RCRIS

OHIO STATE HIGHWAY PATROL POST  
RT 2  
LUCASVILLE, OH 45648

UST U000895454  
N/A

DETAILED ORPHAN LISTING

Site	Database(s)	EDR ID Number EPA ID Number
OHIO STATE HIGHWAY PATROL POST (Continued)		U000895454
<p>UST:</p> <p>Facility ID: 73000108 Tank ID: T00001</p> <p>Owner: OHIO STATE HIGHWAY PATROL</p> <p>Owner Address: PO BOX 182074 COLUMBUS, OH 0</p> <p>Capacity: 2000 Tank Status: CIU</p> <p>Install Date: 06/01/1991</p> <p>Content: Gasoline</p> <p>Tank Type: Fiberglass Reinforced Plastic</p>		
UNKNOWN RT 23 LUCASVILLE, OH 45648	LUST	S104270046 N/A
<p>LUST:</p> <p>Owner: UNKNOWN</p> <p>Facility Status: Active</p> <p>LTF Status: 1 SUS/CON from regulated UST</p> <p>Release Number: 73009998-N00001</p> <p>Owner Address: RT 23 LUCASVILLE, OH 45648</p> <p>FR Status: A possible incident is reported</p> <p>Old Facility Id: 0</p> <p>Former LUST Release Number: 732115500</p>		
JEFFERSON TOWNSHIP GARAGE RT 4 LUCASVILLE, OH 45648	UST	U000895501 N/A
<p>UST:</p> <p>Facility ID: 73007857 Tank ID: T00001</p> <p>Owner: JEFFERSON TOWNSHIP TRUSTEES</p> <p>Owner Address: RT 2 LUCASVILLE, OH 45648</p> <p>Capacity: 500 Tank Status: TCL</p> <p>Install Date: 01/01/1974</p> <p>Content: Gasoline</p> <p>Tank Type: Steel</p> <p>Facility ID: 73007857 Tank ID: T00002</p> <p>Owner: JEFFERSON TOWNSHIP TRUSTEES</p> <p>Owner Address: RT 2 LUCASVILLE, OH 45648</p> <p>Capacity: 500 Tank Status: TCL</p> <p>Install Date: 01/01/1974</p> <p>Content: Diesel</p> <p>Tank Type: Steel</p>		
PIT STOP RT 6 Y LUCASVILLE, OH 45648	LUST UST	U000895465 N/A

DETAILED ORPHAN LISTING

Site	Database(s)	EDR ID Number EPA ID Number
PIT STOP (Continued)		U000895465

LUST:

Owner: JAMES H. MCELHANEY, M.D.  
 Facility Status: Active  
 LTF Status: 6 Closure of regulated UST  
 Release Number: 73000207-N00001  
 Owner Address: PO BOX 11  
 PORTSMOUTH, OH 45662  
 FR Status: Deficiency  
 Old Facility Id: 730207  
 Former Lust Release Number: 738046600

UST:

Facility ID:	73000207	Tank ID:	T00002
Owner:	JAMES H. MCELHANEY, M.D.		
Owner Address:	PO BOX 11 PORTSMOUTH, OH 45662		
Capacity:	10000	Tank Status:	CIU
Install Date:	09/01/1984		
Content:	Gasoline		
Tank Type:	Polyethylene Jacket;Excavation Liner		
Facility ID:	73000207	Tank ID:	T00003
Owner:	JAMES H. MCELHANEY, M.D.		
Owner Address:	PO BOX 11 PORTSMOUTH, OH 45662		
Capacity:	1000	Tank Status:	CIU
Install Date:	09/01/1984		
Content:	Kerosene		
Tank Type:	Polyethylene Jacket;Excavation Liner		

**EDGEWOOD MANOR**  
**BEAR CREEK RD RT 104**  
**LUCASVILLE, OH 45648**

LUST S104260204  
 N/A

LUST:

Owner: EDGEWOOD MANOR  
 Facility Status: Inactive  
 LTF Status: 1 SUS/CON from regulated UST  
 Release Number: 73009974-N00001  
 Owner Address: BEAR CREEK RD RT 104  
 LUCASVILLE, OH 45648  
 FR Status: No Further Action letter issued  
 Old Facility Id: 0  
 Former Lust Release Number: 730051500

**HARRY COLDIRON ANTIQUES**  
**3211 HOUSTON HOLLOW RD**  
**LUCASVILLE, OH 45648**

RCRIS-SQG 1001119861  
 FINDS OHR000015669



DETAILED ORPHAN LISTING

Site	Database(s)	EDR ID Number EPA ID Number
HARRY COLDIRON ANTIQUES (Continued)		1001119861

RCRIS:

Owner: HARRY COLDIRON  
(614) 456-4342

Contact: HARRY COLDIRON  
(614) 456-4342

Record Date: 09/20/1996

Classification: Not reported

Used Oil Recyc: No

Violation Status: Violations exist

Regulation Violated:	Not reported
Area of Violation:	Generator-All Requirements
Date Violation Determined:	05/10/1996
Priority of Violation:	Low
Schedule Date to Achieve Compliance:	Not reported
Actual Date Achieved Compliance:	09/11/1996
Enforcement Action:	Written Informal
Enforcement Action Date:	05/21/1996
Proposed Monetary Penalty:	Not reported
Final Monetary Penalty:	Not reported

There are 1 violation record(s) reported at this site:

<u>Evaluation</u>	<u>Area of Violation</u>	<u>Date of Compliance</u>
Compliance Evaluation Inspection (CEI)	Generator-All Requirements	09/11/1996

FINDS:

Other Pertinent Environmental Activity Identified at Site:  
RCRIS

HOLT COMPANY OF OHIO  
9157 US RT 23  
LUCASVILLE, OH 45648

RCRIS-SQG 1001493731  
FINDS OHD981774748

RCRIS:

Owner: HOLT REALTY CORPORATION  
(614) 878-2287

Contact: HOWARD SELLS  
(614) 259-2350

Record Date: 12/14/1995

Classification: Conditionally Exempt Small Quantity Generator

Used Oil Recyc: No

Violation Status: No violations found

FINDS:

Other Pertinent Environmental Activity Identified at Site:  
RCRIS

DETAILED ORPHAN LISTING

Site	Database(s)	EDR ID Number EPA ID Number
<p><b>MONTGOMERY CONSTRUCTION INC.</b>  <b>10241 US RT 23</b>  <b>LUCASVILLE, OH 45648</b></p> <p>LUST:                      Owner: KEVIN MONTGOMERY                      Facility Status: Active                      LTF Status: 6 Closure of regulated UST                      Release Number: 73002526-N00001                      Owner Address: PO BX 593                                        LUCASVILLE, OH 45648                      FR Status: A possible incident is reported                      Old Facility Id: 732526                      Former Lust Release Number: 735024600</p>	LUST	S104260298 N/A
<p><b>VALLEY LOCAL SCHOOL DISTRICT</b>  <b>ST RT 728</b>  <b>LUCASVILLE, OH 45648</b></p> <p>LUST:                      Owner: VALLEY LOCAL SCHOOL DISTRICT                      Facility Status: Inactive                      LTF Status: 6 Closure of regulated UST                      Release Number: 73009115-N00001                      Owner Address: PO BOX 888                                        LUCASVILLE, OH 45648                      FR Status: No Further Action letter issued                      Old Facility Id: 739115                      Former Lust Release Number: 736043800</p>	LUST	S104260308 N/A
<p><b>SCIOTO COUNTY GARAGE</b>  <b>ST RT 728</b>  <b>LUCASVILLE, OH 45648</b></p> <p>LUST:                      Owner: SCIOTO COUNTY COMMISSIONERS                      Facility Status: Inactive                      LTF Status: 6 Closure of regulated UST                      Release Number: 73000107-N00001                      Owner Address: 602 7TH ST                                        PORTSMOUTH, OH 45662                      FR Status: No Further Action letter issued                      Old Facility Id: 730107                      Former Lust Release Number: 738046500</p>	LUST	S104260330 N/A
<p><b>ODOT SCIOTO COUNTY MAINT GARAGE</b>  <b>US RT 23</b>  <b>LUCASVILLE, OH 45648</b></p> <p>LUST:                      Owner: OHIO DEPT. OF TRANSPORTATION                      Facility Status: Inactive                      LTF Status: 1 SUS/CON from regulated UST                      Release Number: 73000082-N00001                      Owner Address: 1980 WEST BROAD STREET                                        COLUMBUS, OH 43223                      FR Status: No Further Action letter issued                      Old Facility Id: 730082                      Former Lust Release Number: 730282300</p>	LUST	S104778853 N/A

DETAILED ORPHAN LISTING

Site	Database(s)	EDR ID Number EPA ID Number
------	-------------	--------------------------------

**ARRICK'S PENNZOIL**  
**7748 ST RT 139**  
**LUCASVILLE, OH 45648**

**LUST** S104778860  
 N/A

**LUST:**

Owner: RALPH ARRICK  
 Facility Status: Inactive  
 LTF Status: 1 SUS/CON from regulated UST  
 Release Number: 73000166-N00001  
 Owner Address: 178 BURNS RD  
 LUCASVILLE, OH 45648  
 FR Status: No Further Action letter issued  
 Old Facility Id: 730166  
 Former Lust Release Number: 737073500

Owner: RALPH ARRICK  
 Facility Status: Inactive  
 LTF Status: 1 SUS/CON from regulated UST  
 Release Number: 73000166-N00002  
 Owner Address: 178 BURNS RD  
 LUCASVILLE, OH 45648  
 FR Status: No Further Action letter issued  
 Old Facility Id: 730166  
 Former Lust Release Number: 0

**CERTIFIED OIL CO. #346**  
**ST RT 23**  
**LUCASVILLE, OH 45648**

**LUST** U000895477  
**UST** N/A

**LUST:**

Owner: CURTIS J. COE  
 Facility Status: Active  
 LTF Status: 1 SUS/CON from regulated UST  
 Release Number: 73002555-N00001  
 Owner Address: 949 KING AVE  
 COLUMBUS, OH 43212  
 FR Status: Site Assessment Submitted  
 Old Facility Id: 732555  
 Former Lust Release Number: 734137500

**UST:**

Facility ID:	73002555	Tank ID:	T00001
Owner:	CERTIFIED OIL CO.		
Owner Address:	949 KING AVE COLUMBUS, OH 43212		
Capacity:	8000	Tank Status:	CIU
Install Date:	01/01/1972		
Content:	Gasohol		
Tank Type:	Steel;Cathodically Protected Steel		

DETAILED ORPHAN LISTING

Site	Database(s)	EDR ID Number EPA ID Number
CERTIFIED OIL CO. #346 (Continued)		U000895477

Facility ID:	73002555	Tank ID:	T00002
Owner:	CERTIFIED OIL CO.		
Owner Address:	949 KING AVE COLUMBUS, OH 43212		
Capacity:	8000	Tank Status:	CIU
Install Date:	01/01/1972		
Content:	Gasohol		
Tank Type:	Steel;Cathodically Protected Steel		
Facility ID:	73002555	Tank ID:	T00004
Owner:	CERTIFIED OIL CO.		
Owner Address:	949 KING AVE COLUMBUS, OH 43212		
Capacity:	8000	Tank Status:	CIU
Install Date:	01/01/1972		
Content:	Diesel		
Tank Type:	Steel;Cathodically Protected Steel		
Facility ID:	73002555	Tank ID:	T00005
Owner:	CERTIFIED OIL CO.		
Owner Address:	949 KING AVE COLUMBUS, OH 43212		
Capacity:	4000	Tank Status:	CIU
Install Date:	01/01/1972		
Content:	Kerosene		
Tank Type:	Steel;Cathodically Protected Steel		

**BRIAR PATCH INC.**  
**11141 ST RT 104**  
**LUCASVILLE, OH 45648**

**LUST U002158354**  
**UST N/A**

**LUST:**

Owner: BRIAR PATCH  
 Facility Status: Active  
 LTF Status: 1 SUS/CON from regulated UST  
 Release Number: 73002131-N00001  
 Owner Address: 11141 ST RT 104 PO BOX 550  
 LUCASVILLE, OH 45648  
 FR Status: Tier 1  
 Old Facility Id: 732131  
 Former Lust Release Number: 739089600

**UST:**

Facility ID:	73002131	Tank ID:	T00001
Owner:	BRIAR PATCH		
Owner Address:	11141 ST RT 104 PO BOX 550 LUCASVILLE, OH 45648		
Capacity:	4000	Tank Status:	CIU
Install Date:	07/01/1986		
Content:	Kerosene		
Tank Type:	Cathodically Protected Steel		

DETAILED ORPHAN LISTING

Site	Database(s)	EDR ID Number	EPA ID Number
------	-------------	---------------	---------------

BRIAR PATCH INC. (Continued)

U002158354

Facility ID:	73002131	Tank ID:	T00002
Owner:	BRIAR PATCH		
Owner Address:	11141 ST RT 104 PO BOX 550 LUCASVILLE, OH 45648		
Capacity:	4000	Tank Status:	CIU
Install Date:	07/01/1986		
Content:	Gasoline		
Tank Type:	Cathodically Protected Steel		
Facility ID:	73002131	Tank ID:	T00003
Owner:	BRIAR PATCH		
Owner Address:	11141 ST RT 104 PO BOX 550 LUCASVILLE, OH 45648		
Capacity:	4000	Tank Status:	CIU
Install Date:	07/01/1986		
Content:	Gasoline		
Tank Type:	Cathodically Protected Steel		
Facility ID:	73002131	Tank ID:	T00004
Owner:	BRIAR PATCH		
Owner Address:	11141 ST RT 104 PO BOX 550 LUCASVILLE, OH 45648		
Capacity:	4000	Tank Status:	CIU
Install Date:	07/01/1986		
Content:	Gasoline		
Tank Type:	Cathodically Protected Steel		
Facility ID:	73002131	Tank ID:	T00005
Owner:	BRIAR PATCH		
Owner Address:	11141 ST RT 104 PO BOX 550 LUCASVILLE, OH 45648		
Capacity:	4000	Tank Status:	CIU
Install Date:	07/01/1986		
Content:	Gasoline		
Tank Type:	Cathodically Protected Steel		
Facility ID:	73002131	Tank ID:	T00006
Owner:	BRIAR PATCH		
Owner Address:	11141 ST RT 104 PO BOX 550 LUCASVILLE, OH 45648		
Capacity:	4000	Tank Status:	CIU
Install Date:	07/01/1986		
Content:	Gasoline		
Tank Type:	Cathodically Protected Steel		
Facility ID:	73002131	Tank ID:	T00007
Owner:	BRIAR PATCH		
Owner Address:	11141 ST RT 104 PO BOX 550 LUCASVILLE, OH 45648		
Capacity:	4000	Tank Status:	CIU
Install Date:	07/01/1986		
Content:	Diesel		
Tank Type:	Cathodically Protected Steel		

DETAILED ORPHAN LISTING

Site	Database(s)	EDR ID Number EPA ID Number
------	-------------	--------------------------------

BRIAR PATCH INC. (Continued)

U002158354

Facility ID:	73002131	Tank ID:	T00008
Owner:	BRIAR PATCH		
Owner Address:	11141 ST RT 104 PO BOX 550 LUCASVILLE, OH 45648		
Capacity:	4000	Tank Status:	CIU
Install Date:	07/01/1986		
Content:	Diesel		
Tank Type:	Cathodically Protected Steel		

Facility ID:	73002131	Tank ID:	T00009
Owner:	BRIAR PATCH		
Owner Address:	11141 ST RT 104 PO BOX 550 LUCASVILLE, OH 45648		
Capacity:	4000	Tank Status:	CIU
Install Date:	07/01/1986		
Content:	Gasoline		
Tank Type:	Cathodically Protected Steel		

**SHOEMAKER'S BP SERVICE**  
10863 ST RT 23  
LUCASVILLE, OH 45648

LUST U003131386  
UST N/A

LUST:

Owner: JOHN W. CLARK OIL CO., INC.  
Facility Status: Inactive  
LTF Status: 1 SUS/CON from regulated UST  
Release Number: 73000206-N00001  
Owner Address: PO BOX 1396  
ASHLAND, KY 41105  
FR Status: No Further Action letter issued  
Old Facility Id: 730206  
Former Lust Release Number: 733214800

UST:

Facility ID:	73000206	Tank ID:	T00001
Owner:	JOHN W. CLARK OIL CO., INC.		
Owner Address:	PO BOX 1396 ASHLAND, KY 41105		
Capacity:	1000	Tank Status:	CIU
Install Date:	01/01/1985		
Content:	Used Oil		
Tank Type:	Fiberglass Reinforced Plastic		

Facility ID:	73000206	Tank ID:	T00002
Owner:	JOHN W. CLARK OIL CO., INC.		
Owner Address:	PO BOX 1396 ASHLAND, KY 41105		
Capacity:	10000	Tank Status:	CIU
Install Date:	01/01/1985		
Content:	Gasoline		
Tank Type:	Fiberglass Reinforced Plastic		

DETAILED ORPHAN LISTING

Site	Database(s)	EDR ID Number EPA ID Number
------	-------------	--------------------------------

SHOEMAKER'S BP SERVICE (Continued)

U003131386

Facility ID:	73000206	Tank ID:	T00003
Owner:	JOHN W. CLARK OIL CO., INC.		
Owner Address:	PO BOX 1396 ASHLAND, KY 41105		
Capacity:	10000	Tank Status:	CIU
Install Date:	01/01/1985		
Content:	Gasoline		
Tank Type:	Fiberglass Reinforced Plastic		
Facility ID:	73000206	Tank ID:	T00004
Owner:	JOHN W. CLARK OIL CO., INC.		
Owner Address:	PO BOX 1396 ASHLAND, KY 41105		
Capacity:	10000	Tank Status:	CIU
Install Date:	01/01/1985		
Content:	Gasoline		
Tank Type:	Fiberglass Reinforced Plastic		
Facility ID:	73000206	Tank ID:	T00005
Owner:	JOHN W. CLARK OIL CO., INC.		
Owner Address:	PO BOX 1396 ASHLAND, KY 41105		
Capacity:	0	Tank Status:	CIU
Install Date:	11/02/1999		
Content:	Gasoline		
Tank Type:	Composite (Steel with Fiberglass)		

SCIOTO COUNTY ENGINEERS DEPT  
56 STATE ROUTE 728  
LUCASVILLE, OH 45648

RCRIS-SQG 1001489456  
FINDS OHR000037515

RCRIS:  
Owner: SCIOTO COUNTY COMMISSIONERS  
(740) 355-8313  
Contact: CLYDE WILLIS  
(740) 259-5541  
Record Date: 10/05/1999  
Classification: Small Quantity Generator  
Used Oil Recyc: No  
Violation Status: No violations found

FINDS:  
Other Pertinent Environmental Activity Identified at Site:  
RCRIS

EMPIRE DETROIT STEEL - NEW BOSTON  
RIVER RD  
NEW BOSTON, OH 45662

DERR S100037729  
SHWS N/A

DERR:  
Facility Id: 473-1340  
Lat/Long: 38 45 05 / 82 55 50  
EPA ID: NOT ASSIGNED  
Voluntary Action Program: True

DETAILED ORPHAN LISTING

Site	Database(s)	EDR ID Number EPA ID Number
EMPIRE DETROIT STEEL - NEW BOSTON (Continued)		S100037729
<p>SHWS:</p> <p>Facility ID: 473-1340</p> <p>EPA ID: NOT ASSIGNED</p> <p>Lat/Long: 38 45 05 / 82 55 50</p> <p>Facility Type: None</p>		
FORMER CAR STATION SR 139 1 BLDG N OF IMPACT PORTSMOUTH, OH 45662	LUST	S104270061 N/A
<p>LUST:</p> <p>Owner: FORMER CAR STATION</p> <p>Facility Status: Active</p> <p>LTF Status: 6 Closure of regulated UST</p> <p>Release Number: 73010013-N00001</p> <p>Owner Address: SR 139 1 BLDG N OF IMPACT PORTSMOUTH, OH 45662</p> <p>FR Status: A possible incident is reported</p> <p>Old Facility Id: 0</p> <p>Former Lust Release Number: 737108900</p>		
FORMER CAR STATION 2879 SR 139 1 BLDG N OF IMPACT PORTSMOUTH, OH 45662	LUST	S104270062 N/A
<p>LUST:</p> <p>Owner: FORMER CAR STATION</p> <p>Facility Status: Active</p> <p>LTF Status: 6 Closure of regulated UST</p> <p>Release Number: 73010024-N00001</p> <p>Owner Address: 2879 SR 139 1 BLDG N OF IMPACT PORTSMOUTH, OH 45662</p> <p>FR Status: A possible incident is reported</p> <p>Old Facility Id: 0</p> <p>Former Lust Release Number: 737108901</p>		
OSCO INDUSTRIES INC RT 23 S & RT 52 W PORTSMOUTH, OH 45662	FTTS FINDS LUST	1002804573 000009234536
<p>FTTS:</p> <p>Region: 5</p> <p>Inspected Date: 08/06/1997</p> <p>Insp Number: 08/06/1997</p> <p>Violation occurredNo</p> <p>Inspector: WILDER</p> <p>Investigation TypeSection 6 PCB State Conducted</p> <p>Facility Function: User</p> <p>Investig Reason: Neutral Scheme, State</p> <p>Legislation Code: TSCA</p>		
<p>FTTS:</p> <p>Region: 5</p> <p>Inspected Date: 08/06/1997</p> <p>Insp Number: 08/06/1997</p> <p>Violation occurredNo</p> <p>Inspector: WILDER</p>		



DETAILED ORPHAN LISTING

Site	Database(s)	EDR ID Number EPA ID Number
<p><b>OSCO INDUSTRIES INC (Continued)</b></p> <p>Investigation Type: Section 6 PCB State Conducted                      Facility Function: User                      Investig Reason: Neutral Scheme, State                      Legislation Code: TSCA</p> <p><b>FINDS:</b>                      Other Pertinent Environmental Activity Identified at Site:                      National Compliance Database (NCDB)</p> <p><b>LUST:</b>                      Owner: OSCO IND, INC.                      Facility Status: Inactive                      LTF Status: 6 Closure of regulated UST                      Release Number: 73007911-N00001                      Owner Address: RT 23 S &amp; RT 52 E/W                      PORTSMOUTH, OH 45662                      FR Status: No Further Action letter issued                      Old Facility Id: 737911                      Former Lust Release Number: 730132800</p> <p>Owner: OSCO IND, INC.                      Facility Status: Inactive                      LTF Status: 6 Closure of regulated UST                      Release Number: 73007911-N00002                      Owner Address: RT 23 S &amp; RT 52 E/W                      PORTSMOUTH, OH 45662                      FR Status: No Further Action letter issued                      Old Facility Id: 737911                      Former Lust Release Number: 738121800</p>		1002804573
<p><b>ASHLAND BRANDED MARKETING 495019</b>  <b>RT 3 YBX 374</b>  <b>PORTSMOUTH, OH 45662</b></p> <p><b>LUST:</b>                      Owner: ASHLAND OIL, INC.                      Facility Status: Active                      LTF Status: 6 Closure of regulated UST                      Release Number: 73000056-N00001                      Owner Address: PO BOX 686                      IRONTON, OH 45638                      FR Status: A possible incident is reported                      Old Facility Id: 730056                      Former Lust Release Number: 731282101</p>	LUST	S104778850 N/A
<p><b>ODNR SHAWNEE STATE FOREST</b>  <b>RT 5</b>  <b>PORTSMOUTH, OH 45662</b></p> <p><b>LUST:</b>                      Owner: OHIO DEPT. OF NATURAL RESOURCES                      Facility Status: Inactive                      LTF Status: 1 SUS/CON from regulated UST                      Release Number: 73000185-N00001                      Owner Address: 1889 FOUNTAIN SQ                      COLUMBUS, OH 43224                      FR Status: No Further Action letter issued                      Old Facility Id: 730185                      Former Lust Release Number: 732038100</p>	LUST	S104778862 N/A

DETAILED ORPHAN LISTING

Site	Database(s)	EDR ID Number EPA ID Number
<b>ANDYS CAR AND TRUCK CENTER</b> 2867 US RT 23 PORTSMOUTH, OH 45662	<b>RCRIS-SQG</b> <b>FINDS</b>	<b>1001493734</b> <b>OHD987032232</b>

RCRIS:

Owner: GLOCKNER ANDREW  
(614) 351-2246

Contact: ANDY GLOCKNER  
(614) 351-2246

Record Date: 07/26/1999  
Classification: Conditionally Exempt Small Quantity Generator  
Used Oil Recyc: No

Violation Status: Violations exist

Regulation Violated:	Not reported
Area of Violation:	Generator-All Requirements
Date Violation Determined:	07/21/1999
Priority of Violation:	Low
Schedule Date to Achieve Compliance:	Not reported
Actual Date Achieved Compliance:	08/13/1999
Enforcement Action:	Written Informal
Enforcement Action Date:	07/27/1999
Proposed Monetary Penalty:	Not reported
Final Monetary Penalty:	Not reported

There are 1 violation record(s) reported at this site:

<u>Evaluation</u>	<u>Area of Violation</u>	<u>Date of Compliance</u>
Compliance Evaluation Inspection (CEI)	Generator-All Requirements	08/13/1999

FINDS:

Other Pertinent Environmental Activity Identified at Site:  
RCRIS

<b>GLOCKNER CHEVROLET CO</b> US RTE 23 N PORTSMOUTH, OH 45662	<b>RCRIS-SQG</b> <b>FINDS</b>	<b>1000173373</b> <b>OHD018275156</b>
---	----------------------------------	--

RCRIS:

Owner: GLOCKNER ANDREW M  
(312) 555-1212

Contact: GUS SALTSMAN  
(614) 353-2161

Record Date: 02/26/1986  
Classification: Small Quantity Generator  
Used Oil Recyc: No

Violation Status: Violations exist

Regulation Violated:	Not reported
Area of Violation:	Generator-All Requirements
Date Violation Determined:	12/23/1998
Priority of Violation:	Low
Schedule Date to Achieve Compliance:	Not reported
Actual Date Achieved Compliance:	02/01/1999
Enforcement Action:	Written Informal
Enforcement Action Date:	01/05/1998
Proposed Monetary Penalty:	Not reported

DETAILED ORPHAN LISTING

Site	Database(s)	EDR ID Number EPA ID Number
GLOCKNER CHEVROLET CO (Continued)		1000173373

Final Monetary Penalty:	Not reported
Regulation Violated:	Not reported
Area of Violation:	Generator-All Requirements
Date Violation Determined:	12/23/1998
Priority of Violation:	Low
Schedule Date to Achieve Compliance:	Not reported
Actual Date Achieved Compliance:	02/18/1999
Enforcement Action:	Written Informal
Enforcement Action Date:	01/05/1998
Proposed Monetary Penalty:	Not reported
Final Monetary Penalty:	Not reported
Regulation Violated:	Not reported
Area of Violation:	Generator-All Requirements
Date Violation Determined:	12/23/1998
Priority of Violation:	Low
Schedule Date to Achieve Compliance:	Not reported
Actual Date Achieved Compliance:	02/01/1999
Enforcement Action:	Written Informal
Enforcement Action Date:	01/05/1998
Proposed Monetary Penalty:	Not reported
Final Monetary Penalty:	Not reported
Regulation Violated:	Not reported
Area of Violation:	Generator-All Requirements
Date Violation Determined:	12/23/1998
Priority of Violation:	Low
Schedule Date to Achieve Compliance:	Not reported
Actual Date Achieved Compliance:	02/18/1999
Enforcement Action:	Written Informal
Enforcement Action Date:	01/05/1998
Proposed Monetary Penalty:	Not reported
Final Monetary Penalty:	Not reported

There are 4 violation record(s) reported at this site:

<u>Evaluation</u>	<u>Area of Violation</u>	<u>Date of Compliance</u>
Compliance Evaluation Inspection (CEI)	Generator-All Requirements	02/01/1999
	Generator-All Requirements	02/18/1999
	Generator-All Requirements	02/01/1999
	Generator-All Requirements	02/18/1999

**FINDS:**

Other Pertinent Environmental Activity Identified at Site:  
RCRIS

LARRY B. LEACH  
ST RT 139  
RUBYVILLE, OH 45662

LUST S104778881  
N/A

DETAILED ORPHAN LISTING

Site	Database(s)	EDR ID Number EPA ID Number
LARRY B. LEACH (Continued)		S104778881

LUST:

Owner: LARRY B. LEACH  
 Facility Status: Inactive  
 LTF Status: 6 Closure of regulated UST  
 Release Number: 73006556-N00001  
 Owner Address: RD 2  
 LUCASVILLE, OH 45648  
 FR Status: No Further Action letter issued  
 Old Facility id: 736556  
 Former Lust Release Number: 732111100

BILO # 26  
 5322 ST RT 139  
 RUBYVILLE, OH 45662

UST U003759034  
 N/A

UST:

Facility ID:	73000077	Tank ID:	T00001
Owner:	DELMER E. HICKS		
Owner Address:	1321 4TH ST PORTSMOUTH, OH 45662		
Capacity:	8000	Tank Status:	CIU
Install Date:	10/01/1969		
Content:	Gasoline		
Tank Type:	Cathodically Protected Steel;		
Facility ID:	73000077	Tank ID:	T00002
Owner:	DELMER E. HICKS		
Owner Address:	1321 4TH ST PORTSMOUTH, OH 45662		
Capacity:	4000	Tank Status:	CIU
Install Date:	10/01/1969		
Content:	Gasoline		
Tank Type:	Cathodically Protected Steel;		
Facility ID:	73000077	Tank ID:	T00003
Owner:	DELMER E. HICKS		
Owner Address:	1321 4TH ST PORTSMOUTH, OH 45662		
Capacity:	4000	Tank Status:	CIU
Install Date:	10/01/1969		
Content:	Gasoline		
Tank Type:	Cathodically Protected Steel;		

GAMPP'S, INC.  
 RT 2  
 SCIOTOVILLE, OH 45662

UST U000895462  
 N/A

DETAILED ORPHAN LISTING

Site	Database(s)	EPA ID Number	EDR ID Number
GAMPP'S, INC. (Continued)			U000895462
UST:			
Facility ID:	73000175	Tank ID:	T00001
Owner:	GAMPPS, INC.		
Owner Address:	2229 ST RT 140 PORTSMOUTH, OH 45662		
Capacity:	6000	Tank Status:	CIU
Install Date:	12/01/1989		
Content:	Gasoline		
Tank Type:	Fiberglass Reinforced Plastic		
Facility ID:	73000175	Tank ID:	T00002
Owner:	GAMPPS, INC.		
Owner Address:	2229 ST RT 140 PORTSMOUTH, OH 45662		
Capacity:	6000	Tank Status:	CIU
Install Date:	12/01/1989		
Content:	Gasoline		
Tank Type:	Fiberglass Reinforced Plastic		
Facility ID:	73000175	Tank ID:	T00003
Owner:	GAMPPS, INC.		
Owner Address:	2229 ST RT 140 PORTSMOUTH, OH 45662		
Capacity:	6000	Tank Status:	CIU
Install Date:	12/01/1989		
Content:	Gasoline		
Tank Type:	Fiberglass Reinforced Plastic		
Facility ID:	73000175	Tank ID:	T00004
Owner:	GAMPPS, INC.		
Owner Address:	2229 ST RT 140 PORTSMOUTH, OH 45662		
Capacity:	1000	Tank Status:	CIU
Install Date:	12/01/1989		
Content:	Kerosene		
Tank Type:	Fiberglass Reinforced Plastic		
Facility ID:	73000175	Tank ID:	T00005
Owner:	GAMPPS, INC.		
Owner Address:	2229 ST RT 140 PORTSMOUTH, OH 45662		
Capacity:	1000	Tank Status:	CIU
Install Date:	12/01/1989		
Content:	Diesel		
Tank Type:	Fiberglass Reinforced Plastic		

**LESTER RESIDENCE**  
**2875 ST RT 139**  
**TWIN VALLEY, OH 45662**

**LUST S104270064**  
**N/A**

LUST:  
 Owner: LESTER RESIDENCE  
 Facility Status: Active  
 LTF Status: 1 SUS/CON from regulated UST  
 Release Number: 73010014-N00001  
 Owner Address: 2875 ST RT 139  
 TWIN VALLEY, OH 45662  
 FR Status: A possible incident is reported  
 Old Facility Id: 0  
 Former Lust Release Number: 737122000

DETAILED ORPHAN LISTING

Site	Database(s)	EDR ID Number	EPA ID Number
<b>CHABOTS #17</b> <b>ST RT 52 W</b> <b>WEST PORTSMOUTH, OH 45662</b>	UST	U000895493	N/A

UST:

Facility ID:	73007021	Tank ID:	T00001
Owner:	CHABOTS PET DISTRIBUTING, INC.		
Owner Address:	PO BX 1406 729 S SIXTH ST PORTSMOUTH, OH 45662		

Capacity:	10000	Tank Status:	CIU
Install Date:	10/01/1978		
Content:	Gasoline		
Tank Type:	Steel		

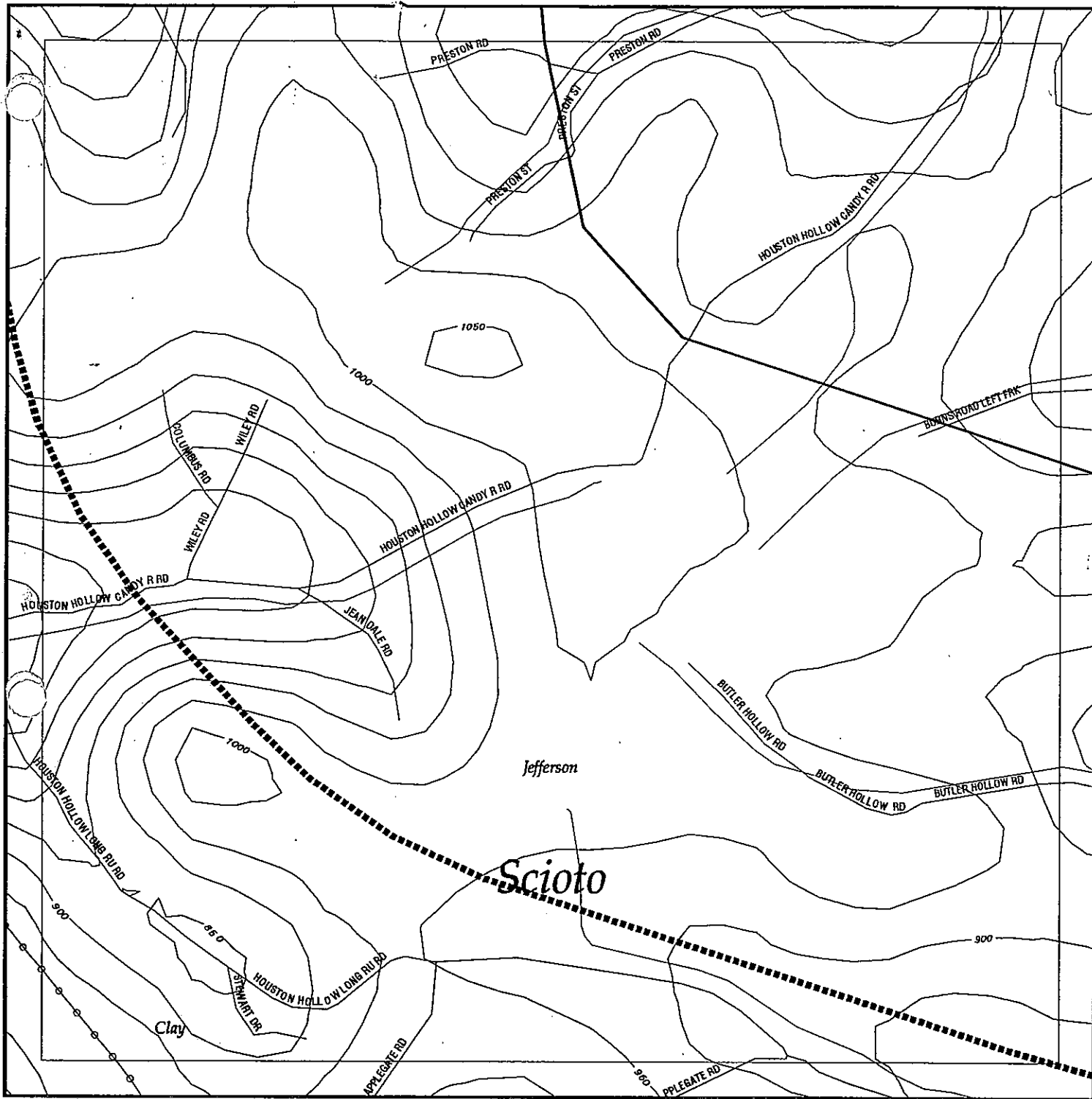
Facility ID:	73007021	Tank ID:	T00002
Owner:	CHABOTS PET DISTRIBUTING, INC.		
Owner Address:	PO BX 1406 729 S SIXTH ST PORTSMOUTH, OH 45662		

Capacity:	10000	Tank Status:	CIU
Install Date:	10/01/1978		
Content:	Gasoline		
Tank Type:	Steel		

Facility ID:	73007021	Tank ID:	T00003
Owner:	CHABOTS PET DISTRIBUTING, INC.		
Owner Address:	PO BX 1406 729 S SIXTH ST PORTSMOUTH, OH 45662		

Capacity:	10000	Tank Status:	CIU
Install Date:	10/01/1978		
Content:	Diesel		
Tank Type:	Steel		

# Focus Map 14



**EDR** Environmental  
Data  
Resources, Inc.  
1-800-352-0050

## EDR - Area/Corridor Study Portsmouth Bypass

### Legend

- |               |                    |             |                 |                     |
|---------------|--------------------|-------------|-----------------|---------------------|
| Roads         | Waterways          | Powerlines  | Superfund Sites | Listed Sites        |
| Major Roads   | Railroads          | Pipelines   | Water           | Sensitive Receptors |
| Contour Lines | Study Boundary     | Fault Lines |                 |                     |
| Wetlands      | 100-Yr Flood Zones |             |                 |                     |



0 1/8 1/4

Scale in Miles

FOCUS MAP 14 ORPHAN MARY

City	EDR ID	Site Name	Site Address	Zip	Database(s)	Facility ID
CLIFFORD	S104260228	NORFOLK & WESTERN	HWY 23 N	45648	LUST	
LUCASVILLE	1000302764	THOMPSON WASTE OIL	RT 1	45648	RCRIS-SQG, FINDS	
LUCASVILLE	S104270035	CLAUSING MUFFLER & RADIATOR	RT 1 SR 139	45648	LUST	
LUCASVILLE	U003727846	PIT STOP	10938 SR 104	45648	UST	73002569
LUCASVILLE	1000256634	REFINERS TRANSPORT & TERMINAL CORP	RT 2	45648	RCRIS-SQG, FINDS	
LUCASVILLE	U000895454	OHIO STATE HIGHWAY PATROL POST	RT 2	45648	UST	
LUCASVILLE	S104270046	UNKNOWN	RT 23	45648	LUST	73000108
LUCASVILLE	U000895501	JEFFERSON TOWNSHIP GARAGE	RT 4	45648	UST	
LUCASVILLE	U000895465	PIT STOP	RT 6 Y	45648	LUST, UST	73007857
LUCASVILLE	S104260204	EDGEWOOD MANOR	BEAR CREEK RD RT 104	45648	LUST	73000207
LUCASVILLE	1001119861	HARRY COLDIRON ANTIQUES	3211 HOUSTON HOLLOW RD	45648	RCRIS-SQG, FINDS	
LUCASVILLE	1001493731	HOLT COMPANY OF OHIO	9157 US RT 23	45648	RCRIS-SQG, FINDS	
LUCASVILLE	S104260298	MONTGOMERY CONSTRUCTION INC.	10241 US RT 23	45648	RCRIS-SQG, FINDS	
LUCASVILLE	S104260308	VALLEY LOCAL SCHOOL DISTRICT	ST RT 728	45648	LUST	
LUCASVILLE	S104260330	SCIOTO COUNTY GARAGE	ST RT 728	45648	LUST	
LUCASVILLE	S104778853	ODOT SCIOTO COUNTY MAINT GARAGE	US RT 23	45648	LUST	
LUCASVILLE	S104778860	ARRICK'S PENNZOIL	7748 ST RT 139	45648	LUST	
LUCASVILLE	U000895477	CERTIFIED OIL CO. #346	ST RT 23	45648	LUST, UST	73002555
LUCASVILLE	U002158354	BRIAR PATCH INC.	11141 ST RT 104	45648	LUST, UST	73002131
LUCASVILLE	U003131386	SHOEMAKER'S BP SERVICE	10863 ST RT 23	45648	LUST, UST	73000206
LUCASVILLE	1001489456	SCIOTO COUNTY ENGINEERS DEPT	56 STATE ROUTE 728	45648	RCRIS-SQG, FINDS	
NEW BOSTON	S100037729	EMPIRE DETROIT STEEL - NEW BOSTON	RIVER RD	45662	DERR, SHWS	473-1340
PORTSMOUTH	S104270061	FORMER CAR STATION	SR 139 1 BLDG N OF IMPACT	45662	LUST	
PORTSMOUTH	S104270062	FORMER CAR STATION	2879 SR 139 1 BLDG N OF IMPACT	45662	LUST	
PORTSMOUTH	1002804573	OSCO INDUSTRIES INC	RT 23 S & RT 52 W	45662	FCTS, FINDS, LUST	
PORTSMOUTH	S104778850	ASHLAND BRANDED MARKETING 495019	RT 3 YBX 374	45662	LUST	
PORTSMOUTH	S104778862	ODNR SHAWNEE STATE FOREST	RT 5	45662	LUST	
PORTSMOUTH	1001493734	ANDY'S CAR AND TRUCK CENTER	2867 US RT 23	45662	RCRIS-SQG, FINDS	
PORTSMOUTH	1000173373	GLOCKNER CHEVROLET CO	US RTE 23 N	45662	RCRIS-SQG, FINDS	
RUBYVILLE	S104778881	LARRY B. LEACH	ST RT 139	45662	LUST	
RUBYVILLE	U003759034	BILO # 26	5322 ST RT 139	45662	UST	73000077
SCIOTOVILLE	U000895462	GAMPP'S, INC.	RT 2	45662	UST	73000175
TWIN VALLEY	S104270064	LESTER RESIDENCE	2875 ST RT 139	45662	LUST	
WEST PORTSMOUTH	U000895493	CHABOTS #17	ST RT 52 W	45662	LUST	73007021



DETAILED ORPHAN LISTING

Site	Database(s)	EDR ID Number EPA ID Number
------	-------------	--------------------------------

**NORFOLK & WESTERN  
HWY 23 N  
CLIFFORD, OH 45648**

**LUST S104260228  
N/A**

**LUST:**

Owner: NORFOLK & WESTERN  
 Facility Status: Inactive  
 LTF Status: 1 SUS/CON from regulated UST  
 Release Number: 73009989-N00001  
 Owner Address: HWY 23 N  
 CLIFFORD, OH 45648  
 FR Status: No Further Action letter issued  
 Old Facility Id: 0  
 Former Lust Release Number: 731104400

**THOMPSON WASTE OIL  
RT 1  
LUCASVILLE, OH 45648**

**RCRIS-SQG 1000302764  
FINDS OHT400013058**

**RCRIS:**

Owner: ROBERT THOMPSON  
 (312) 555-1212  
 Contact: ROBERT THOMPSON  
 (614) 259-4941  
 Record Date: 12/05/1980  
 Classification: Hazardous Waste Transporter  
 Used Oil Recyc: No  
 Violation Status: No violations found

**FINDS:**

Other Pertinent Environmental Activity Identified at Site:  
 RCRIS

**CLAUSING MUFFLER & RADIATOR  
RT 1 SR 139  
LUCASVILLE, OH 45648**

**LUST S104270035  
N/A**

**LUST:**

Owner: CLAUSING MUFFLER & RADIATOR  
 Facility Status: Inactive  
 LTF Status: 6 Closure of regulated UST  
 Release Number: 73009990-N00001  
 Owner Address: RT 1 SR 139  
 LUCASVILLE, OH 45648  
 FR Status: No Further Action letter issued  
 Old Facility Id: 0  
 Former Lust Release Number: 731124400

**PIT STOP  
10938 SR 104  
LUCASVILLE, OH 45648**

**UST U003727846  
N/A**

DETAILED ORPHAN LISTING

Site	Database(s)	EDR ID Number EPA ID Number
PIT STOP (Continued)		U003727846

UST:

Facility ID:	73002569	Tank ID:	T00001
Owner:	SPEEDEE CENTERS SOUTH INC.		
Owner Address:	602 UNION ST PORTSMOUTH, OH 45662		
Capacity:	10000	Tank Status:	CIU
Install Date:	03/01/1986		
Content:	Gasoline		
Tank Type:	Bare Steel		
Facility ID:	73002569	Tank ID:	T00002
Owner:	SPEEDEE CENTERS SOUTH INC.		
Owner Address:	602 UNION ST PORTSMOUTH, OH 45662		
Capacity:	4000	Tank Status:	CIU
Install Date:	03/01/1986		
Content:	Gasoline		
Tank Type:	Cathodically Protected Steel;		
Facility ID:	73002569	Tank ID:	T00003
Owner:	SPEEDEE CENTERS SOUTH INC.		
Owner Address:	602 UNION ST PORTSMOUTH, OH 45662		
Capacity:	1000	Tank Status:	CIU
Install Date:	11/15/1999		
Content:	Kerosene		
Tank Type:	Bare Steel		

REFINERS TRANSPORT & TERMINAL CORP  
RT 2  
LUCASVILLE, OH 45648

RCRIS-SQG 1000256534  
FINDS OHT400013124

RCRIS:

Owner: NAME NOT REPORTED  
(312) 555-1212

Contact: KEN BOGGS  
(614) 456-6718

Record Date: 12/12/1980  
Classification: Not reported  
Used Oil Recyc: No

Violation Status: No violations found

FINDS:

Other Pertinent Environmental Activity Identified at Site:  
RCRIS

OHIO STATE HIGHWAY PATROL POST  
RT 2  
LUCASVILLE, OH 45648

UST U000895454  
N/A

DETAILED ORPHAN LISTING

Site	Database(s)	EDR ID Number EPA ID Number
OHIO STATE HIGHWAY PATROL POST (Continued)		U000895454

UST:  
 Facility ID: 73000108 Tank ID: T00001  
 Owner: OHIO STATE HIGHWAY PATROL  
 Owner Address: PO BOX 182074  
 COLUMBUS, OH 0  
 Capacity: 2000 Tank Status: CIU  
 Install Date: 06/01/1991  
 Content: Gasoline  
 Tank Type: Fiberglass Reinforced Plastic

UNKNOWN RT 23 LUCASVILLE, OH 45648	LUST	S104270046 N/A
--	------	-------------------

LUST:  
 Owner: UNKNOWN  
 Facility Status: Active  
 LTF Status: 1 SUS/CON from regulated UST  
 Release Number: 73009998-N00001  
 Owner Address: RT 23  
 LUCASVILLE, OH 45648  
 FR Status: A possible incident is reported  
 Old Facility Id: 0  
 Former Lust Release Number: 732115500

JEFFERSON TOWNSHIP GARAGE RT 4 LUCASVILLE, OH 45648	UST	U000895501 N/A
---	-----	-------------------

UST:  
 Facility ID: 73007857 Tank ID: T00001  
 Owner: JEFFERSON TOWNSHIP TRUSTEES  
 Owner Address: RT 2  
 LUCASVILLE, OH 45648  
 Capacity: 500 Tank Status: TCL  
 Install Date: 01/01/1974  
 Content: Gasoline  
 Tank Type: Steel  
 Facility ID: 73007857 Tank ID: T00002  
 Owner: JEFFERSON TOWNSHIP TRUSTEES  
 Owner Address: RT 2  
 LUCASVILLE, OH 45648  
 Capacity: 500 Tank Status: TCL  
 Install Date: 01/01/1974  
 Content: Diesel  
 Tank Type: Steel

PIT STOP RT 6 Y LUCASVILLE, OH 45648	LUST UST	U000895465 N/A
--	-------------	-------------------

DETAILED ORPHAN LISTING

Site	Database(s)	EPA ID Number	EDR ID Number
------	-------------	---------------	---------------

PIT STOP (Continued)

U000895465

LUST:

Owner: JAMES H. MCELHANEY, M.D.  
 Facility Status: Active  
 LTF Status: 6 Closure of regulated UST  
 Release Number: 73000207-N00001  
 Owner Address: PO BOX 11  
 PORTSMOUTH, OH 45662  
 FR Status: Deficiency  
 Old Facility Id: 730207  
 Former LUST Release Number: 738046600

UST:

Facility ID:	73000207	Tank ID:	T00002
Owner:	JAMES H. MCELHANEY, M.D.		
Owner Address:	PO BOX 11 PORTSMOUTH, OH 45662		
Capacity:	10000	Tank Status:	CIU
Install Date:	09/01/1984		
Content:	Gasoline		
Tank Type:	Polyethylene Jacket;Excavation Liner		
Facility ID:	73000207	Tank ID:	T00003
Owner:	JAMES H. MCELHANEY, M.D.		
Owner Address:	PO BOX 11 PORTSMOUTH, OH 45662		
Capacity:	1000	Tank Status:	CIU
Install Date:	09/01/1984		
Content:	Kerosene		
Tank Type:	Polyethylene Jacket;Excavation Liner		

**EDGEWOOD MANOR**  
**BEAR CREEK RD RT 104**  
**LUCASVILLE, OH 45648**

LUST S104260204  
 N/A

LUST:

Owner: EDGEWOOD MANOR  
 Facility Status: Inactive  
 LTF Status: 1 SUS/CON from regulated UST  
 Release Number: 73009974-N00001  
 Owner Address: BEAR CREEK RD RT 104  
 LUCASVILLE, OH 45648  
 FR Status: No Further Action letter issued  
 Old Facility Id: 0  
 Former LUST Release Number: 730051500

**HARRY COLDIRON ANTIQUES**  
**3211 HOUSTON HOLLOW RD**  
**LUCASVILLE, OH 45648**

RCRIS-SQG 1001119861  
 FINDS OHR000015669

DETAILED ORPHAN LISTING

<u>Site</u>	<u>Database(s)</u>	<u>EDR ID Number</u> <u>EPA ID Number</u>
HARRY COLDIRON ANTIQUES (Continued)		1001119861

RCRIS:

Owner: HARRY COLDIRON  
(614) 456-4342

Contact: HARRY COLDIRON  
(614) 456-4342

Record Date: 09/20/1996  
Classification: Not reported  
Used Oil Recyc: No

Violation Status: Violations exist

Regulation Violated:	Not reported
Area of Violation:	Generator-All Requirements
Date Violation Determined:	05/10/1996
Priority of Violation:	Low
Schedule Date to Achieve Compliance:	Not reported
Actual Date Achieved Compliance:	09/11/1996
Enforcement Action:	Written Informal
Enforcement Action Date:	05/21/1996
Proposed Monetary Penalty:	Not reported
Final Monetary Penalty:	Not reported

There are 1 violation record(s) reported at this site:

<u>Evaluation</u>	<u>Area of Violation</u>	<u>Date of Compliance</u>
Compliance Evaluation Inspection (CEI)	Generator-All Requirements	09/11/1996

FINDS:

Other Pertinent Environmental Activity Identified at Site:  
RCRIS

**HOLT COMPANY OF OHIO**  
9157 US RT 23  
LUCASVILLE, OH 45648

**RCRIS-SQG 1001493731**  
**FINDS OHD981774748**

RCRIS:

Owner: HOLT REALTY CORPORATION  
(614) 878-2287

Contact: HOWARD SELLS  
(614) 259-2350

Record Date: 12/14/1995  
Classification: Conditionally Exempt Small Quantity Generator  
Used Oil Recyc: No

Violation Status: No violations found

FINDS:

Other Pertinent Environmental Activity Identified at Site:  
RCRIS

DETAILED ORPHAN LISTING

Site	Database(s)	EDR ID Number EPA ID Number
<b>MONTGOMERY CONSTRUCTION INC.</b> 10241 US RT 23 LUCASVILLE, OH 45648  LUST: Owner: KEVIN MONTGOMERY Facility Status: Active LTF Status: 6 Closure of regulated UST Release Number: 73002526-N00001 Owner Address: PO BX 593 LUCASVILLE, OH 45648 FR Status: A possible incident is reported Old Facility Id: 732526 Former Lust Release Number: 735024600	LUST	S104260298 N/A
<b>VALLEY LOCAL SCHOOL DISTRICT</b> ST RT 728 LUCASVILLE, OH 45648  LUST: Owner: VALLEY LOCAL SCHOOL DISTRICT Facility Status: Inactive LTF Status: 6 Closure of regulated UST Release Number: 73009115-N00001 Owner Address: PO BOX 888 LUCASVILLE, OH 45648 FR Status: No Further Action letter issued Old Facility Id: 739115 Former Lust Release Number: 736043800	LUST	S104260308 N/A
<b>SCIOTO COUNTY GARAGE</b> ST RT 728 LUCASVILLE, OH 45648  LUST: Owner: SCIOTO COUNTY COMMISSIONERS Facility Status: Inactive LTF Status: 6 Closure of regulated UST Release Number: 73000107-N00001 Owner Address: 602 7TH ST PORTSMOUTH, OH 45662 FR Status: No Further Action letter issued Old Facility Id: 730107 Former Lust Release Number: 738046500	LUST	S104260330 N/A
<b>ODOT SCIOTO COUNTY MAINT GARAGE</b> US RT 23 LUCASVILLE, OH 45648  LUST: Owner: OHIO DEPT. OF TRANSPORTATION Facility Status: Inactive LTF Status: 1 SUS/CON from regulated UST Release Number: 73000082-N00001 Owner Address: 1980 WEST BROAD STREET COLUMBUS, OH 43223 FR Status: No Further Action letter issued Old Facility Id: 730082 Former Lust Release Number: 730282300	LUST	S104778853 N/A

DETAILED ORPHAN LISTING

Site	Database(s)	EDR ID Number EPA ID Number
<b>ARRICK'S PENNZOIL</b> 7748 ST RT 139 LUCASVILLE, OH 45648	<b>LUST</b>	<b>S104778860</b> N/A

LUST:

Owner: RALPH ARRICK  
 Facility Status: Inactive  
 LTF Status: 1 SUS/CON from regulated UST  
 Release Number: 73000166-N00001  
 Owner Address: 178 BURNS RD  
 LUCASVILLE, OH 45648  
 FR Status: No Further Action letter issued  
 Old Facility Id: 730166  
 Former Lust Release Number: 737073500

Owner: RALPH ARRICK  
 Facility Status: Inactive  
 LTF Status: 1 SUS/CON from regulated UST  
 Release Number: 73000166-N00002  
 Owner Address: 178 BURNS RD  
 LUCASVILLE, OH 45648  
 FR Status: No Further Action letter issued  
 Old Facility Id: 730166  
 Former Lust Release Number: 0

<b>CERTIFIED OIL CO. #346</b> ST RT 23 LUCASVILLE, OH 45648	<b>LUST</b> <b>UST</b>	<b>U000895477</b> N/A
---	---------------------------	--------------------------

LUST:

Owner: CURTIS J. COE  
 Facility Status: Active  
 LTF Status: 1 SUS/CON from regulated UST  
 Release Number: 73002555-N00001  
 Owner Address: 949 KING AVE  
 COLUMBUS, OH 43212  
 FR Status: Site Assessment Submitted  
 Old Facility Id: 732555  
 Former Lust Release Number: 734137500

UST:

Facility ID:	73002555	Tank ID:	T00001
Owner:	CERTIFIED OIL CO.		
Owner Address:	949 KING AVE COLUMBUS, OH 43212		
Capacity:	8000	Tank Status:	CIU
Install Date:	01/01/1972		
Content:	Gasohol		
Tank Type:	Steel;Cathodically Protected Steel		

DETAILED ORPHAN LISTING

Site	Database(s)	EPA ID Number
CERTIFIED OIL CO. #346 (Continued)		U000895477
Facility ID: 73002555 Owner: CERTIFIED OIL CO. Owner Address: 949 KING AVE COLUMBUS, OH 43212 Capacity: 8000 Install Date: 01/01/1972 Content: Gasohol Tank Type: Steel;Cathodically Protected Steel	Tank ID: T00002 Tank Status: CIU	
Facility ID: 73002555 Owner: CERTIFIED OIL CO. Owner Address: 949 KING AVE COLUMBUS, OH 43212 Capacity: 8000 Install Date: 01/01/1972 Content: Diesel Tank Type: Steel;Cathodically Protected Steel	Tank ID: T00004 Tank Status: CIU	
Facility ID: 73002555 Owner: CERTIFIED OIL CO. Owner Address: 949 KING AVE COLUMBUS, OH 43212 Capacity: 4000 Install Date: 01/01/1972 Content: Kerosene Tank Type: Steel;Cathodically Protected Steel	Tank ID: T00005 Tank Status: CIU	

**BRIAR PATCH INC.**  
**11141 ST RT 104**  
**LUCASVILLE, OH 45648**

**LUST U002158354**  
**UST N/A**

LUST:

Owner: BRIAR PATCH  
 Facility Status: Active  
 LTF Status: 1 SUS/CON from regulated UST  
 Release Number: 73002131-N00001  
 Owner Address: 11141 ST RT 104 PO BOX 550  
 LUCASVILLE, OH 45648  
 FR Status: Tier 1  
 Old Facility Id: 732131  
 Former LUST Release Number: 739089600

UST:

Facility ID: 73002131 Owner: BRIAR PATCH Owner Address: 11141 ST RT 104 PO BOX 550 LUCASVILLE, OH 45648 Capacity: 4000 Install Date: 07/01/1986 Content: Kerosene Tank Type: Cathodically Protected Steel	Tank ID: T00001 Tank Status: CIU
--	-------------------------------------



DETAILED ORPHAN LISTING

Site	Database(s)	EDR ID Number	EPA ID Number
BRIAR PATCH INC. (Continued)		U002158354	
Facility ID:	73002131	Tank ID:	T00002
Owner:	BRIAR PATCH		
Owner Address:	11141 ST RT 104 PO BOX 550 LUCASVILLE, OH 45648		
Capacity:	4000	Tank Status:	CIU
Install Date:	07/01/1986		
Content:	Gasoline		
Tank Type:	Cathodically Protected Steel		
Facility ID:	73002131	Tank ID:	T00003
Owner:	BRIAR PATCH		
Owner Address:	11141 ST RT 104 PO BOX 550 LUCASVILLE, OH 45648		
Capacity:	4000	Tank Status:	CIU
Install Date:	07/01/1986		
Content:	Gasoline		
Tank Type:	Cathodically Protected Steel		
Facility ID:	73002131	Tank ID:	T00004
Owner:	BRIAR PATCH		
Owner Address:	11141 ST RT 104 PO BOX 550 LUCASVILLE, OH 45648		
Capacity:	4000	Tank Status:	CIU
Install Date:	07/01/1986		
Content:	Gasoline		
Tank Type:	Cathodically Protected Steel		
Facility ID:	73002131	Tank ID:	T00005
Owner:	BRIAR PATCH		
Owner Address:	11141 ST RT 104 PO BOX 550 LUCASVILLE, OH 45648		
Capacity:	4000	Tank Status:	CIU
Install Date:	07/01/1986		
Content:	Gasoline		
Tank Type:	Cathodically Protected Steel		
Facility ID:	73002131	Tank ID:	T00006
Owner:	BRIAR PATCH		
Owner Address:	11141 ST RT 104 PO BOX 550 LUCASVILLE, OH 45648		
Capacity:	4000	Tank Status:	CIU
Install Date:	07/01/1986		
Content:	Gasoline		
Tank Type:	Cathodically Protected Steel		
Facility ID:	73002131	Tank ID:	T00007
Owner:	BRIAR PATCH		
Owner Address:	11141 ST RT 104 PO BOX 550 LUCASVILLE, OH 45648		
Capacity:	4000	Tank Status:	CIU
Install Date:	07/01/1986		
Content:	Diesel		
Tank Type:	Cathodically Protected Steel		

DETAILED ORPHAN LISTING

Site	Database(s)	EPA ID Number	EDR ID Number
BRIAR PATCH INC. (Continued)		U002158354	
Facility ID:	73002131	Tank ID:	T00008
Owner:	BRIAR PATCH		
Owner Address:	11141 ST RT 104 PO BOX 550 LUCASVILLE, OH 45648		
Capacity:	4000	Tank Status:	CIU
Install Date:	07/01/1986		
Content:	Diesel		
Tank Type:	Cathodically Protected Steel		
Facility ID:	73002131	Tank ID:	T00009
Owner:	BRIAR PATCH		
Owner Address:	11141 ST RT 104 PO BOX 550 LUCASVILLE, OH 45648		
Capacity:	4000	Tank Status:	CIU
Install Date:	07/01/1986		
Content:	Gasoline		
Tank Type:	Cathodically Protected Steel		

**SHOEMAKER'S BP SERVICE**  
**10863 ST RT 23**  
**LUCASVILLE, OH 45648**

**LUST U003131386**  
**UST N/A**

**LUST:**

Owner: JOHN W. CLARK OIL CO., INC.  
 Facility Status: Inactive  
 LTF Status: 1 SUS/CON from regulated UST  
 Release Number: 73000206-N00001  
 Owner Address: PO BOX 1396  
 ASHLAND, KY 41105  
 FR Status: No Further Action letter issued  
 Old Facility Id: 730206  
 Former Lust Release Number: 733214800

**UST:**

Facility ID:	73000206	Tank ID:	T00001
Owner:	JOHN W. CLARK OIL CO., INC.		
Owner Address:	PO BOX 1396 ASHLAND, KY 41105		
Capacity:	1000	Tank Status:	CIU
Install Date:	01/01/1985		
Content:	Used Oil		
Tank Type:	Fiberglass Reinforced Plastic		
Facility ID:	73000206	Tank ID:	T00002
Owner:	JOHN W. CLARK OIL CO., INC.		
Owner Address:	PO BOX 1396 ASHLAND, KY 41105		
Capacity:	10000	Tank Status:	CIU
Install Date:	01/01/1985		
Content:	Gasoline		
Tank Type:	Fiberglass Reinforced Plastic		

DETAILED ORPHAN LISTING

Site	Database(s)	EDR ID Number	EPA ID Number
------	-------------	---------------	---------------

SHOEMAKER'S BP SERVICE (Continued)

U003131386

Facility ID:	73000206	Tank ID:	T00003
Owner:	JOHN W. CLARK OIL CO., INC.		
Owner Address:	PO BOX 1396 ASHLAND, KY 41105		
Capacity:	10000	Tank Status:	CIU
Install Date:	01/01/1985		
Content:	Gasoline		
Tank Type:	Fiberglass Reinforced Plastic		
Facility ID:	73000206	Tank ID:	T00004
Owner:	JOHN W. CLARK OIL CO., INC.		
Owner Address:	PO BOX 1396 ASHLAND, KY 41105		
Capacity:	10000	Tank Status:	CIU
Install Date:	01/01/1985		
Content:	Gasoline		
Tank Type:	Fiberglass Reinforced Plastic		
Facility ID:	73000206	Tank ID:	T00005
Owner:	JOHN W. CLARK OIL CO., INC.		
Owner Address:	PO BOX 1396 ASHLAND, KY 41105		
Capacity:	0	Tank Status:	CIU
Install Date:	11/02/1999		
Content:	Gasoline		
Tank Type:	Composite (Steel with Fiberglass)		

SCIOTO COUNTY ENGINEERS DEPT  
56 STATE ROUTE 728  
LUCASVILLE, OH 45648

RCRIS-SQG 1001489456  
FINDS OHR000037515

RCRIS:  
Owner: SCIOTO COUNTY COMMISSIONERS  
(740) 355-8313  
Contact: CLYDE WILLIS  
(740) 259-5541  
Record Date: 10/05/1999  
Classification: Small Quantity Generator  
Used Oil Recyc: No  
Violation Status: No violations found

FINDS:  
Other Pertinent Environmental Activity Identified at Site:  
RCRIS

EMPIRE DETROIT STEEL - NEW BOSTON  
RIVER RD  
NEW BOSTON, OH 45662

DERR S100037729  
SHWS N/A

DERR:  
Facility Id: 473-1340  
Lat/Long: 38 45 05 / 82 55 50  
EPA ID: NOT ASSIGNED  
Voluntary Action Program: True

DETAILED ORPHAN LISTING

Site	Database(s)	EDR ID Number EPA ID Number
------	-------------	--------------------------------

EMPIRE DETROIT STEEL - NEW BOSTON (Continued)		S100037729
---	--	------------

SHWS:

Facility ID: 473-1340  
 EPA ID: NOT ASSIGNED  
 Lat/Long: 38 45 05 / 82 55 50  
 Facility Type: None

<b>FORMER CAR STATION</b> SR 139 1 BLDG N OF IMPACT PORTSMOUTH, OH 45662	LUST	S104270061 N/A
--	------	-------------------

LUST:

Owner: FORMER CAR STATION  
 Facility Status: Active  
 LTF Status: 6 Closure of regulated UST  
 Release Number: 73010013-N00001  
 Owner Address: SR 139 1 BLDG N OF IMPACT  
 PORTSMOUTH, OH 45662  
 FR Status: A possible incident is reported  
 Old Facility Id: 0  
 Former LUST Release Number: 737108900

<b>FORMER CAR STATION</b> 2879 SR 139 1 BLDG N OF IMPACT PORTSMOUTH, OH 45662	LUST	S104270062 N/A
---	------	-------------------

LUST:

Owner: FORMER CAR STATION  
 Facility Status: Active  
 LTF Status: 6 Closure of regulated UST  
 Release Number: 73010024-N00001  
 Owner Address: 2879 SR 139 1 BLDG N OF IMPACT  
 PORTSMOUTH, OH 45662  
 FR Status: A possible incident is reported  
 Old Facility Id: 0  
 Former LUST Release Number: 737108901

<b>OSCO INDUSTRIES INC</b> RT 23 S & RT 52 W PORTSMOUTH, OH 45662	FTTS FINDS LUST	1002804573 000009234536
---	-----------------------	----------------------------

FTTS:

Region: 5  
 Inspected Date: 08/06/1997  
 Insp Number: 08/06/1997  
 Violation occurred: No  
 Inspector: WILDER  
 Investigation Type: Section 6 PCB State Conducted  
 Facility Function: User  
 Investig Reason: Neutral Scheme, State  
 Legislation Code: TSCA

FTTS:

Region: 5  
 Inspected Date: 08/06/1997  
 Insp Number: 08/06/1997  
 Violation occurred: No  
 Inspector: WILDER

DETAILED ORPHAN LISTING

Site	Database(s)	EDR ID Number EPA ID Number
<p>OSCO INDUSTRIES INC (Continued)</p> <p>Investigation Type: Section 6 PCB State Conducted                      Facility Function: User                      Investig Reason: Neutral Scheme, State                      Legislation Code: TSCA</p>		1002804573
<p>FINDS:                      Other Pertinent Environmental Activity Identified at Site:                      National Compliance Database (NCDB)</p>		
<p>LUST:</p> <p>Owner: OSCO IND, INC.                      Facility Status: Inactive                      LTF Status: 6 Closure of regulated UST                      Release Number: 73007911-N00001                      Owner Address: RT 23 S &amp; RT 52 E/W                      PORTSMOUTH, OH 45662                      FR Status: No Further Action letter issued                      Old Facility Id: 737911                      Former Lust Release Number: 730132800</p>		
<p>Owner: OSCO IND, INC.                      Facility Status: Inactive                      LTF Status: 6 Closure of regulated UST                      Release Number: 73007911-N00002                      Owner Address: RT 23 S &amp; RT 52 E/W                      PORTSMOUTH, OH 45662                      FR Status: No Further Action letter issued                      Old Facility Id: 737911                      Former Lust Release Number: 738121800</p>		
<p>ASHLAND BRANDED MARKETING 495019                      RT 3 YBX 374                      PORTSMOUTH, OH 45662</p>	LUST	S104778850 N/A
<p>LUST:</p> <p>Owner: ASHLAND OIL, INC.                      Facility Status: Active                      LTF Status: 6 Closure of regulated UST                      Release Number: 73000056-N00001                      Owner Address: PO BOX 686                      IRONTON, OH 45638                      FR Status: A possible incident is reported                      Old Facility Id: 730056                      Former Lust Release Number: 731282101</p>		
<p>ODNR SHAWNEE STATE FOREST                      RT 5                      PORTSMOUTH, OH 45662</p>	LUST	S104778862 N/A
<p>LUST:</p> <p>Owner: OHIO DEPT. OF NATURAL RESOURCES                      Facility Status: Inactive                      LTF Status: 1 SUS/CON from regulated UST                      Release Number: 73000185-N00001                      Owner Address: 1889 FOUNTAIN SQ                      COLUMBUS, OH 43224                      FR Status: No Further Action letter issued                      Old Facility Id: 730185                      Former Lust Release Number: 732038100</p>		

DETAILED ORPHAN LISTING

Site	Database(s)	EDR ID Number EPA ID Number
<b>ANDYS CAR AND TRUCK CENTER</b> 2867 US RT 23 PORTSMOUTH, OH 45662	RCRIS-SQG FINDS	1001493734 OHD987032232

RCRIS:

Owner: GLOCKNER ANDREW  
(614) 351-2246

Contact: ANDY GLOCKNER  
(614) 351-2246

Record Date: 07/26/1999  
Classification: Conditionally Exempt Small Quantity Generator  
Used Oil Recyc: No

Violation Status: Violations exist

Regulation Violated:	Not reported
Area of Violation:	Generator-All Requirements
Date Violation Determined:	07/21/1999
Priority of Violation:	Low
Schedule Date to Achieve Compliance:	Not reported
Actual Date Achieved Compliance:	08/13/1999
Enforcement Action:	Written Informal
Enforcement Action Date:	07/27/1999
Proposed Monetary Penalty:	Not reported
Final Monetary Penalty:	Not reported

There are 1 violation record(s) reported at this site:

<u>Evaluation</u>	<u>Area of Violation</u>	<u>Date of Compliance</u>
Compliance Evaluation Inspection (CEI)	Generator-All Requirements	08/13/1999

FINDS:

Other Pertinent Environmental Activity Identified at Site:  
RCRIS

Site	Database(s)	EDR ID Number EPA ID Number
<b>GLOCKNER CHEVROLET CO</b> US RTE 23 N PORTSMOUTH, OH 45662	RCRIS-SQG FINDS	1000173373 OHD018275156

RCRIS:

Owner: GLOCKNER ANDREW M  
(312) 555-1212

Contact: GUS SALTSMAN  
(614) 353-2161

Record Date: 02/26/1986  
Classification: Small Quantity Generator  
Used Oil Recyc: No

Violation Status: Violations exist

Regulation Violated:	Not reported
Area of Violation:	Generator-All Requirements
Date Violation Determined:	12/23/1998
Priority of Violation:	Low
Schedule Date to Achieve Compliance:	Not reported
Actual Date Achieved Compliance:	02/01/1999
Enforcement Action:	Written Informal
Enforcement Action Date:	01/05/1998
Proposed Monetary Penalty:	Not reported

DETAILED ORPHAN LISTING

Site	Database(s)	EDR ID Number EPA ID Number
GLOCKNER CHEVROLET CO (Continued)		1000173373

Final Monetary Penalty:	Not reported
Regulation Violated:	Not reported
Area of Violation:	Generator-All Requirements
Date Violation Determined:	12/23/1998
Priority of Violation:	Low
Schedule Date to Achieve Compliance:	Not reported
Actual Date Achieved Compliance:	02/18/1999
Enforcement Action:	Written Informal
Enforcement Action Date:	01/05/1998
Proposed Monetary Penalty:	Not reported
Final Monetary Penalty:	Not reported
Regulation Violated:	Not reported
Area of Violation:	Generator-All Requirements
Date Violation Determined:	12/23/1998
Priority of Violation:	Low
Schedule Date to Achieve Compliance:	Not reported
Actual Date Achieved Compliance:	02/01/1999
Enforcement Action:	Written Informal
Enforcement Action Date:	01/05/1998
Proposed Monetary Penalty:	Not reported
Final Monetary Penalty:	Not reported
Regulation Violated:	Not reported
Area of Violation:	Generator-All Requirements
Date Violation Determined:	12/23/1998
Priority of Violation:	Low
Schedule Date to Achieve Compliance:	Not reported
Actual Date Achieved Compliance:	02/18/1999
Enforcement Action:	Written Informal
Enforcement Action Date:	01/05/1998
Proposed Monetary Penalty:	Not reported
Final Monetary Penalty:	Not reported

There are 4 violation record(s) reported at this site:

<u>Evaluation</u>	<u>Area of Violation</u>	<u>Date of Compliance</u>
Compliance Evaluation Inspection (CEI)	Generator-All Requirements	02/01/1999
	Generator-All Requirements	02/18/1999
	Generator-All Requirements	02/01/1999
	Generator-All Requirements	02/18/1999

FINDS:

Other Pertinent Environmental Activity Identified at Site:  
RCRIS

LARRY B. LEACH  
ST RT 139  
RUBYVILLE, OH 45662

LUST S104778881  
N/A

DETAILED ORPHAN LISTING

Site	Database(s)	EDR ID Number	EPA ID Number
------	-------------	---------------	---------------

LARRY B. LEACH (Continued)

S104778881

LUST:

Owner: LARRY B. LEACH  
 Facility Status: Inactive  
 LTF Status: 6 Closure of regulated UST  
 Release Number: 73006556-N00001  
 Owner Address: RD 2  
 LUCASVILLE, OH 45648  
 FR Status: No Further Action letter issued  
 Old Facility Id: 736556  
 Former Lust Release Number: 732111100

BI LO # 26  
 5322 ST RT 139  
 RUBYVILLE, OH 45662

UST U003759034  
 N/A

UST:

Facility ID:	73000077	Tank ID:	T00001
Owner:	DELMER E. HICKS		
Owner Address:	1321 4TH ST PORTSMOUTH, OH 45662		
Capacity:	8000	Tank Status:	CIU
Install Date:	10/01/1969		
Content:	Gasoline		
Tank Type:	Cathodically Protected Steel;		
Facility ID:	73000077	Tank ID:	T00002
Owner:	DELMER E. HICKS		
Owner Address:	1321 4TH ST PORTSMOUTH, OH 45662		
Capacity:	4000	Tank Status:	CIU
Install Date:	10/01/1969		
Content:	Gasoline		
Tank Type:	Cathodically Protected Steel;		
Facility ID:	73000077	Tank ID:	T00003
Owner:	DELMER E. HICKS		
Owner Address:	1321 4TH ST PORTSMOUTH, OH 45662		
Capacity:	4000	Tank Status:	CIU
Install Date:	10/01/1969		
Content:	Gasoline		
Tank Type:	Cathodically Protected Steel;		

GAMPP'S, INC.  
 RT 2  
 SCIOTOVILLE, OH 45662

UST U000895462  
 N/A



DETAILED ORPHAN LISTING

Site	Database(s)	EPA ID Number	EDR ID Number
GAMPP'S, INC. (Continued)			U000895462

UST:

Facility ID:	73000175	Tank ID:	T00001
Owner:	GAMPPS, INC.		
Owner Address:	2229 ST RT 140 PORTSMOUTH, OH 45662		
Capacity:	6000	Tank Status:	CIU
Install Date:	12/01/1989		
Content:	Gasoline		
Tank Type:	Fiberglass Reinforced Plastic		
Facility ID:	73000175	Tank ID:	T00002
Owner:	GAMPPS, INC.		
Owner Address:	2229 ST RT 140 PORTSMOUTH, OH 45662		
Capacity:	6000	Tank Status:	CIU
Install Date:	12/01/1989		
Content:	Gasoline		
Tank Type:	Fiberglass Reinforced Plastic		
Facility ID:	73000175	Tank ID:	T00003
Owner:	GAMPPS, INC.		
Owner Address:	2229 ST RT 140 PORTSMOUTH, OH 45662		
Capacity:	6000	Tank Status:	CIU
Install Date:	12/01/1989		
Content:	Gasoline		
Tank Type:	Fiberglass Reinforced Plastic		
Facility ID:	73000175	Tank ID:	T00004
Owner:	GAMPPS, INC.		
Owner Address:	2229 ST RT 140 PORTSMOUTH, OH 45662		
Capacity:	1000	Tank Status:	CIU
Install Date:	12/01/1989		
Content:	Kerosene		
Tank Type:	Fiberglass Reinforced Plastic		
Facility ID:	73000175	Tank ID:	T00005
Owner:	GAMPPS, INC.		
Owner Address:	2229 ST RT 140 PORTSMOUTH, OH 45662		
Capacity:	1000	Tank Status:	CIU
Install Date:	12/01/1989		
Content:	Diesel		
Tank Type:	Fiberglass Reinforced Plastic		

LESTER RESIDENCE  
2875 ST RT 139  
TWIN VALLEY, OH 45662

LUST S104270064  
N/A

LUST:

Owner: LESTER RESIDENCE  
Facility Status: Active  
LTF Status: 1 SUS/CON from regulated UST  
Release Number: 73010014-N00001  
Owner Address: 2875 ST RT 139  
TWIN VALLEY, OH 45662  
FR Status: A possible incident is reported  
Old Facility Id: 0  
Former Lust Release Number: 737122000

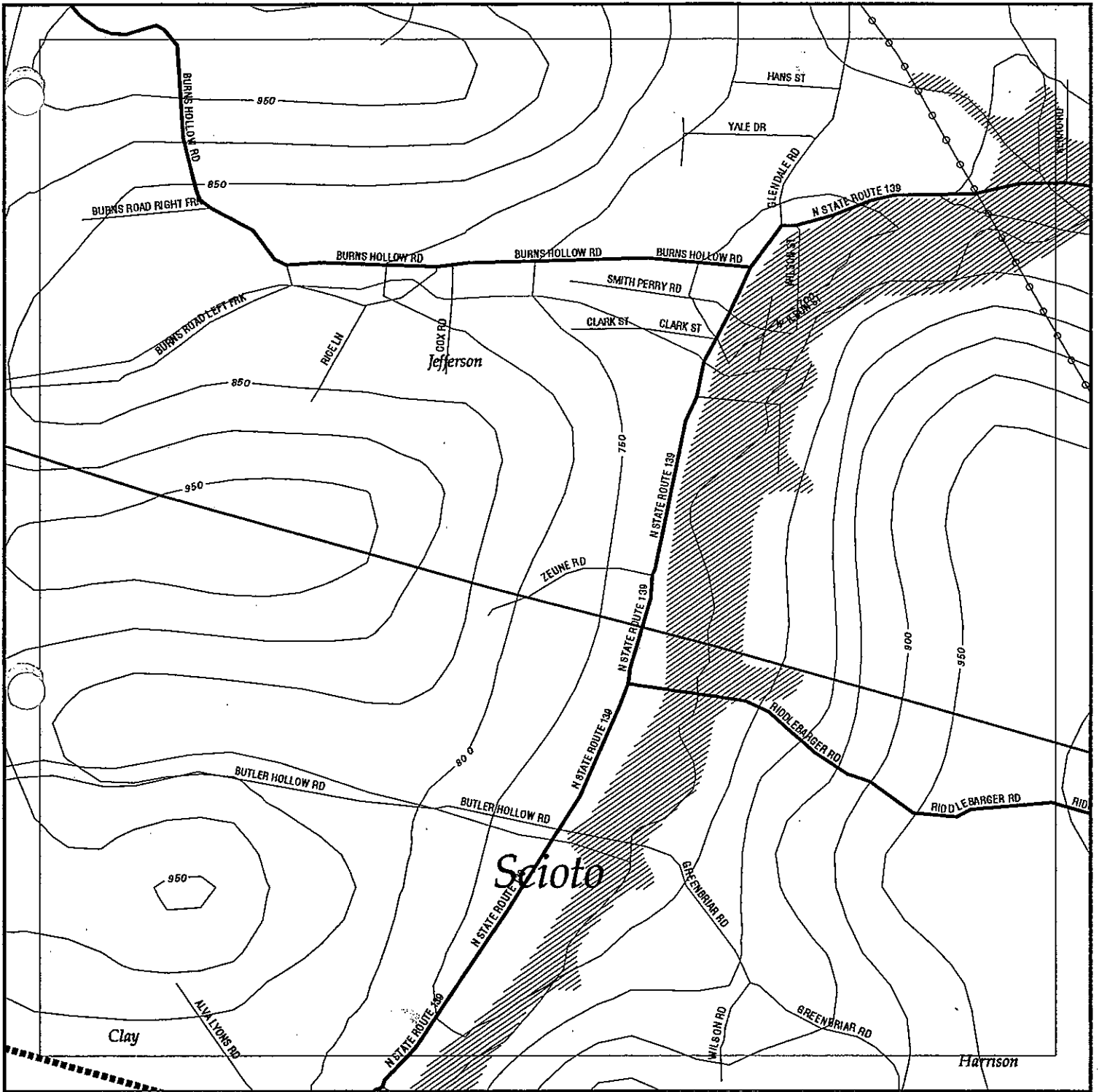
DETAILED ORPHAN LISTING

Site	Database(s)	EDR ID Number	EPA ID Number
<b>CHABOTS #17</b> <b>ST RT 52 W</b> <b>WEST PORTSMOUTH, OH 45662</b>	UST	U000895493	N/A

UST:

Facility ID:	73007021	Tank ID:	T00001
Owner:	CHABOTS PET DISTRIBUTING, INC.		
Owner Address:	PO BX 1406 729 S SIXTH ST PORTSMOUTH, OH 45662		
Capacity:	10000	Tank Status:	CIU
Install Date:	10/01/1978		
Content:	Gasoline		
Tank Type:	Steel		
Facility ID:	73007021	Tank ID:	T00002
Owner:	CHABOTS PET DISTRIBUTING, INC.		
Owner Address:	PO BX 1406 729 S SIXTH ST PORTSMOUTH, OH 45662		
Capacity:	10000	Tank Status:	CIU
Install Date:	10/01/1978		
Content:	Gasoline		
Tank Type:	Steel		
Facility ID:	73007021	Tank ID:	T00003
Owner:	CHABOTS PET DISTRIBUTING, INC.		
Owner Address:	PO BX 1406 729 S SIXTH ST PORTSMOUTH, OH 45662		
Capacity:	10000	Tank Status:	CIU
Install Date:	10/01/1978		
Content:	Diesel		
Tank Type:	Steel		

# Focus Map 15



**EDR** Environmental  
Data  
Resources, Inc.  
1-800-352 0050

EDR - Area/Corridor Study

## Portsmouth Bypass

### Legend

- |               |                    |             |                 |                     |
|---------------|--------------------|-------------|-----------------|---------------------|
| Roads         | Waterways          | Powerlines  | Superfund Sites | Listed Sites        |
| Major Roads   | Railroads          | Pipelines   | Water           | Sensitive Receptors |
| Contour Lines | Study Boundary     | Fault Lines |                 |                     |
| Wetlands      | 100-Yr Flood Zones |             |                 |                     |



0 1/8 1/4



Scale in Miles

FOCUS MAP 15 ORPHAN MARY

City	EDR ID	Site Name	Site Address	Zip	Database(s)	Facility ID
CLIFFORD	S104260228	NORFOLK & WESTERN	HWY 23 N	45648	LUST	
LUCASVILLE	1000302764	THOMPSON WASTE OIL	RT 1	45648	RCRIS-SQG, FINDS	
LUCASVILLE	S104270035	CLAUSING MUFFLER & RADIATOR	RT 1 SR 139	45648	LUST	
LUCASVILLE	U003727846	PIT STOP	10938 SR 104	45648	UST	730025669
LUCASVILLE	1000256534	REFINERS TRANSPORT & TERMINAL CORP	RT 2	45648	RCRIS-SQG, FINDS	
LUCASVILLE	U000895454	OHIO STATE HIGHWAY PATROL POST	RT 2	45648	UST	73000108
LUCASVILLE	S104270046	UNKNOWN	RT 23	45648	LUST	
LUCASVILLE	U000895501	JEFFERSON TOWNSHIP GARAGE	RT 4	45648	UST	73007857
LUCASVILLE	U000895465	PIT STOP	RT 6 Y	45648	LUST, UST	73000207
LUCASVILLE	S104260204	EDGEWOOD MANOR	BEAR CREEK RD RT 104	45648	LUST	
LUCASVILLE	1001493791	HOLT COMPANY OF OHIO	9157 US RT 23	45648	RCRIS-SQG, FINDS	
LUCASVILLE	S104260298	MONTGOMERY CONSTRUCTION INC.	10241 US RT 23	45648	LUST	
LUCASVILLE	S104260308	VALLEY LOCAL SCHOOL DISTRICT	ST RT 728	45648	LUST	
LUCASVILLE	S104260330	SCIOTO COUNTY GARAGE	ST RT 728	45648	LUST	
LUCASVILLE	S104778853	ODOT SCIOTO COUNTY MAINT GARAGE	US RT 23	45648	LUST	
LUCASVILLE	S104778860	ARRICK'S PENNZOIL	7748 ST RT 139	45648	LUST	
LUCASVILLE	U000895477	CERTIFIED OIL CO. #346	ST RT 23	45648	LUST, UST	73002555
LUCASVILLE	U002158354	BRIAR PATCH INC.	11141 ST RT 104	45648	LUST, UST	73002131
LUCASVILLE	U003131386	SHOEMAKER'S BP SERVICE	10863 ST RT 23	45648	LUST, UST	73000206
LUCASVILLE	1001489456	SCIOTO COUNTY ENGINEERS DEPT	56 STATE ROUTE 728	45648	RCRIS-SQG, FINDS	
MINFORD	S104270069	RICH OIL #7131	10690 ST RT 139	45653	LUST	
MINFORD	S104270072	MULETOWN MINIMART	9445 ST RT 335	45653	LUST	73005798
MINFORD	U000694479	SCIOTO COUNTY AIRPORT	ST RT 335	45653	LUST, UST	73003669
MINFORD	U000895479	SHOEMAKER SERVICE CTR INC	ST RT 139	45653	UST	73004182
MINFORD	U000895483	MULETOWN MINI MART	9445 ST RT 335	45653	UST	73002314
MINFORD	U003131392	MINFORD KWIK STOP	8420 ST RT 335	45653	LUST, UST	473-1340
NEW BOSTON	S100037729	EMPIRE DETROIT STEEL - NEW BOSTON	RIVER RD	45662	DERR, SHWS	
PORTSMOUTH	S104270061	FORMER CAR STATION	SR 139 1 BLDG N OF IMPACT	45662	LUST	
PORTSMOUTH	S104270062	FORMER CAR STATION	2879 SR 139 1 BLDG N OF IMPACT	45662	LUST	
PORTSMOUTH	1002804573	OSCO INDUSTRIES INC	RT 23 S & RT 52 W	45662	FTTS, FINDS, LUST	
PORTSMOUTH	S104778850	ASHLAND BRANDED MARKETING 495019	RT 3 YBX 374	45662	LUST	
PORTSMOUTH	S104778862	ODNR SHAWNEE STATE FOREST	RT 5	45662	LUST	
PORTSMOUTH	1001493734	ANDYS CAR AND TRUCK CENTER	2867 US RT 23	45662	RCRIS-SQG, FINDS	73000077
PORTSMOUTH	1000173373	GLOCKNER CHEVROLET CO	US RTE 23 N	45662	RCRIS-SQG, FINDS	73000175
RUBYVILLE	S104778881	LARRY B. LEACH	ST RT 139	45662	LUST	
RUBYVILLE	U003759034	BI LO # 26	5322 ST RT 139	45662	UST	
SCIOTOVILLE	U000895462	GAMPP'S, INC.	RT 2	45662	UST	
TWIN VALLEY	S104270064	LESTER RESIDENCE	2875 ST RT 139	45662	LUST	
WEST PORTSMOUTH	U000895493	CHABOTS #17	ST RT 52 W	45662	UST	73007021

DETAILED ORPHAN LISTING

Site	Database(s)	EDR ID Number EPA ID Number
<p><b>NORFOLK &amp; WESTERN</b>  <b>HWY 23 N</b>  <b>CLIFFORD, OH 45648</b></p> <p>LUST:                      Owner: NORFOLK &amp; WESTERN                      Facility Status: Inactive                      LTF Status: 1 SUS/CON from regulated UST                      Release Number: 73009989-N00001                      Owner Address: HWY 23 N                      CLIFFORD, OH 45648                      FR Status: No Further Action letter issued                      Old Facility Id: 0                      Former Lust Release Number: 731104400</p>	LUST	S104260228 N/A
<p><b>THOMPSON WASTE OIL</b>  <b>RT 1</b>  <b>LUCASVILLE, OH 45648</b></p> <p>RCRIS:                      Owner: ROBERT THOMPSON                      (312) 555-1212                      Contact: ROBERT THOMPSON                      (614) 259-4941                      Record Date: 12/05/1980                      Classification: Hazardous Waste Transporter                      Used Oil Recyc: No                      Violation Status: No violations found</p> <p>FINDS:                      Other Pertinent Environmental Activity Identified at Site:                      RCRIS</p>	RCRIS-SQG FINDS	1000302764 OHT400013058
<p><b>CLAUSING MUFFLER &amp; RADIATOR</b>  <b>RT 1 SR 139</b>  <b>LUCASVILLE, OH 45648</b></p> <p>LUST:                      Owner: CLAUSING MUFFLER &amp; RADIATOR                      Facility Status: Inactive                      LTF Status: 6 Closure of regulated UST                      Release Number: 73009990-N00001                      Owner Address: RT 1 SR 139                      LUCASVILLE, OH 45648                      FR Status: No Further Action letter issued                      Old Facility Id: 0                      Former Lust Release Number: 731124400</p>	LUST	S104270035 N/A
<p><b>PIT STOP</b>  <b>10938 SR 104</b>  <b>LUCASVILLE, OH 45648</b></p>	UST	U003727846 N/A

DETAILED ORPHAN LISTING

Site	Database(s)	EDR ID Number EPA ID Number
PIT STOP (Continued)		U003727846

UST:

Facility ID:	73002569	Tank ID:	T00001
Owner:	SPEEDEE CENTERS SOUTH INC.		
Owner Address:	602 UNION ST PORTSMOUTH, OH 45662		
Capacity:	10000	Tank Status:	CIU
Install Date:	03/01/1986		
Content:	Gasoline		
Tank Type:	Bare Steel		
Facility ID:	73002569	Tank ID:	T00002
Owner:	SPEEDEE CENTERS SOUTH INC.		
Owner Address:	602 UNION ST PORTSMOUTH, OH 45662		
Capacity:	4000	Tank Status:	CIU
Install Date:	03/01/1986		
Content:	Gasoline		
Tank Type:	Cathodically Protected Steel;		
Facility ID:	73002569	Tank ID:	T00003
Owner:	SPEEDEE CENTERS SOUTH INC.		
Owner Address:	602 UNION ST PORTSMOUTH, OH 45662		
Capacity:	1000	Tank Status:	CIU
Install Date:	11/15/1999		
Content:	Kerosene		
Tank Type:	Bare Steel		

REFINERS TRANSPORT & TERMINAL CORP  
RT 2  
LUCASVILLE, OH 45648

RCRIS-SQG 1000256534  
FINDS OHT400013124

RCRIS:

Owner: NAME NOT REPORTED  
(312) 555-1212

Contact: KEN BOGGS  
(614) 456-6718

Record Date: 12/12/1980  
Classification: Not reported  
Used Oil Recyc: No

Violation Status: No violations found

FINDS:

Other Pertinent Environmental Activity Identified at Site:  
RCRIS

OHIO STATE HIGHWAY PATROL POST  
RT 2  
LUCASVILLE, OH 45648

UST U000895454  
N/A

DETAILED ORPHAN LISTING

Site	Database(s)	EDR ID Number EPA ID Number
OHIO STATE HIGHWAY PATROL POST (Continued)		U000895454

UST:  
 Facility ID: 73000108 Tank ID: T00001  
 Owner: OHIO STATE HIGHWAY PATROL  
 Owner Address: PO BOX 182074  
 COLUMBUS, OH 0  
 Capacity: 2000 Tank Status: CIU  
 Install Date: 06/01/1991  
 Content: Gasoline  
 Tank Type: Fiberglass Reinforced Plastic

<b>UNKNOWN</b> RT 23 LUCASVILLE, OH 45648	LUST	S104270046 N/A
---	------	-------------------

LUST:  
 Owner: UNKNOWN  
 Facility Status: Active  
 LTF Status: 1 SUS/CON from regulated UST  
 Release Number: 73009998-N00001  
 Owner Address: RT 23  
 LUCASVILLE, OH 45648  
 FR Status: A possible incident is reported  
 Old Facility Id: 0  
 Former LUST Release Number: 732115500

<b>JEFFERSON TOWNSHIP GARAGE</b> RT 4 LUCASVILLE, OH 45648	UST	U000895501 N/A
--	-----	-------------------

UST:  
 Facility ID: 73007857 Tank ID: T00001  
 Owner: JEFFERSON TOWNSHIP TRUSTEES  
 Owner Address: RT 2  
 LUCASVILLE, OH 45648  
 Capacity: 500 Tank Status: TCL  
 Install Date: 01/01/1974  
 Content: Gasoline  
 Tank Type: Steel  
 Facility ID: 73007857 Tank ID: T00002  
 Owner: JEFFERSON TOWNSHIP TRUSTEES  
 Owner Address: RT 2  
 LUCASVILLE, OH 45648  
 Capacity: 500 Tank Status: TCL  
 Install Date: 01/01/1974  
 Content: Diesel  
 Tank Type: Steel

<b>PIT STOP</b> RT 6 Y LUCASVILLE, OH 45648	LUST UST	U000895465 N/A
---	-------------	-------------------

DETAILED ORPHAN LISTING

Site	Database(s)	EPA ID Number	EDR ID Number
------	-------------	---------------	---------------

PIT STOP (Continued)

U000895465

LUST:

Owner: JAMES H. MCELHANEY, M.D.  
 Facility Status: Active  
 LTF Status: 6 Closure of regulated UST  
 Release Number: 73000207-N00001  
 Owner Address: PO BOX 11  
 PORTSMOUTH, OH 45662  
 FR Status: Deficiency  
 Old Facility Id: 730207  
 Former Lust Release Number: 738046600

UST:

Facility ID:	73000207	Tank ID:	T00002
Owner:	JAMES H. MCELHANEY, M.D.		
Owner Address:	PO BOX 11 PORTSMOUTH, OH 45662		
Capacity:	10000	Tank Status:	CIU
Install Date:	09/01/1984		
Content:	Gasoline		
Tank Type:	Polyethylene Jacket;Excavation Liner		
Facility ID:	73000207	Tank ID:	T00003
Owner:	JAMES H. MCELHANEY, M.D.		
Owner Address:	PO BOX 11 PORTSMOUTH, OH 45662		
Capacity:	1000	Tank Status:	CIU
Install Date:	09/01/1984		
Content:	Kerosene		
Tank Type:	Polyethylene Jacket;Excavation Liner		

EDGEWOOD MANOR  
 BEAR CREEK RD RT 104  
 LUCASVILLE, OH 45648

LUST S104260204  
 N/A

LUST:

Owner: EDGEWOOD MANOR  
 Facility Status: Inactive  
 LTF Status: 1 SUS/CON from regulated UST  
 Release Number: 73009974-N00001  
 Owner Address: BEAR CREEK RD RT 104  
 LUCASVILLE, OH 45648  
 FR Status: No Further Action letter issued  
 Old Facility Id: 0  
 Former Lust Release Number: 730051500

HOLT COMPANY OF OHIO  
 9157 US RT 23  
 LUCASVILLE, OH 45648

RCRIS-SQG 1001493731  
 FINDS OHD981774748



DETAILED ORPHAN LISTING

Site	Database(s)	EDR ID Number EPA ID Number
<hr/>		
HOLT COMPANY OF OHIO (Continued)		1001493731
RCRIS:		
Owner:	HOLT REALTY CORPORATION (614) 878-2287	
Contact:	HOWARD SELLS (614) 259-2350	
Record Date:	12/14/1995	
Classification:	Conditionally Exempt Small Quantity Generator	
Used Oil Recyc:	No	
Violation Status:	No violations found	
FINDS:		
Other Pertinent Environmental Activity Identified at Site: RCRIS		
<hr/>		
MONTGMERY CONSTRUCTION INC. 10241 US RT 23 LUCASVILLE, OH 45648	LUST	S104260298 N/A
LUST:		
Owner:	KEVIN MONTGOMERY	
Facility Status:	Active	
LTF Status:	6 Closure of regulated UST	
Release Number:	73002526-N00001	
Owner Address:	PO BX 593 LUCASVILLE, OH 45648	
FR Status:	A possible incident is reported	
Old Facility Id:	732526	
Former Lust Release Number:	735024600	
<hr/>		
VALLEY LOCAL SCHOOL DISTRICT ST RT 728 LUCASVILLE, OH 45648	LUST	S104260308 N/A
LUST:		
Owner:	VALLEY LOCAL SCHOOL DISTRICT	
Facility Status:	Inactive	
LTF Status:	6 Closure of regulated UST	
Release Number:	73009115-N00001	
Owner Address:	PO BOX 888 LUCASVILLE, OH 45648	
FR Status:	No Further Action letter issued	
Old Facility Id:	739115	
Former Lust Release Number:	736043800	
<hr/>		
SCIOTO COUNTY GARAGE ST RT 728 LUCASVILLE, OH 45648	LUST	S104260330 N/A

DETAILED ORPHAN LISTING

Site	Database(s)	EDR ID Number EPA ID Number
SCIOTO COUNTY GARAGE (Continued)		S104260330

LUST:

Owner: SCIOTO COUNTY COMMISSIONERS  
 Facility Status: Inactive  
 LTF Status: 6 Closure of regulated UST  
 Release Number: 73000107-N00001  
 Owner Address: 602 7TH ST  
 PORTSMOUTH, OH 45662  
 FR Status: No Further Action letter issued  
 Old Facility Id: 730107  
 Former LUST Release Number: 738046500

ODOT SCIOTO COUNTY MAINT GARAGE  
 US RT 23  
 LUCASVILLE, OH 45648

LUST S104778853  
 N/A

LUST:

Owner: OHIO DEPT. OF TRANSPORTATION  
 Facility Status: Inactive  
 LTF Status: 1 SUS/CON from regulated UST  
 Release Number: 73000082-N00001  
 Owner Address: 1980 WEST BROAD STREET  
 COLUMBUS, OH 43223  
 FR Status: No Further Action letter issued  
 Old Facility Id: 730082  
 Former LUST Release Number: 730282300

ARRICK'S PENNZOIL  
 7748 ST RT 139  
 LUCASVILLE, OH 45648

LUST S104778860  
 N/A

LUST:

Owner: RALPH ARRICK  
 Facility Status: Inactive  
 LTF Status: 1 SUS/CON from regulated UST  
 Release Number: 73000166-N00001  
 Owner Address: 178 BURNS RD  
 LUCASVILLE, OH 45648  
 FR Status: No Further Action letter issued  
 Old Facility Id: 730166  
 Former LUST Release Number: 737073500

Owner: RALPH ARRICK  
 Facility Status: Inactive  
 LTF Status: 1 SUS/CON from regulated UST  
 Release Number: 73000166-N00002  
 Owner Address: 178 BURNS RD  
 LUCASVILLE, OH 45648  
 FR Status: No Further Action letter issued  
 Old Facility Id: 730166  
 Former LUST Release Number: 0

DETAILED ORPHAN LISTING

Site	Database(s)	EDR ID Number EPA ID Number
<b>CERTIFIED OIL CO. #346</b> <b>ST RT 23</b> <b>LUCASVILLE, OH 45648</b>	<b>LUST</b> <b>UST</b>	<b>U000895477</b> <b>N/A</b>

**LUST:**

Owner: CURTIS J. COE  
 Facility Status: Active  
 LTF Status: 1 SUS/CON from regulated UST  
 Release Number: 73002555-N00001  
 Owner Address: 949 KING AVE  
 COLUMBUS, OH 43212  
 FR Status: Site Assessment Submitted  
 Old Facility Id: 732555  
 Former LUST Release Number: 734137500

**UST:**

Facility ID:	73002555	Tank ID:	T00001
Owner:	CERTIFIED OIL CO.		
Owner Address:	949 KING AVE COLUMBUS, OH 43212		
Capacity:	8000	Tank Status:	CIU
Install Date:	01/01/1972		
Content:	Gasohol		
Tank Type:	Steel;Cathodically Protected Steel		
Facility ID:	73002555	Tank ID:	T00002
Owner:	CERTIFIED OIL CO.		
Owner Address:	949 KING AVE COLUMBUS, OH 43212		
Capacity:	8000	Tank Status:	CIU
Install Date:	01/01/1972		
Content:	Gasohol		
Tank Type:	Steel;Cathodically Protected Steel		
Facility ID:	73002555	Tank ID:	T00004
Owner:	CERTIFIED OIL CO.		
Owner Address:	949 KING AVE COLUMBUS, OH 43212		
Capacity:	8000	Tank Status:	CIU
Install Date:	01/01/1972		
Content:	Diesel		
Tank Type:	Steel;Cathodically Protected Steel		
Facility ID:	73002555	Tank ID:	T00005
Owner:	CERTIFIED OIL CO.		
Owner Address:	949 KING AVE COLUMBUS, OH 43212		
Capacity:	4000	Tank Status:	CIU
Install Date:	01/01/1972		
Content:	Kerosene		
Tank Type:	Steel;Cathodically Protected Steel		

**BRIAR PATCH INC.**  
**11141 ST RT 104**  
**LUCASVILLE, OH 45648**

**LUST** **U002158354**  
**UST** **N/A**

DETAILED ORPHAN LISTING

Site	Database(s)	EDR ID Number	EPA ID Number
------	-------------	---------------	---------------

BRIAR PATCH INC. (Continued)

U002158354

LUST:

Owner: BRIAR PATCH  
 Facility Status: Active  
 LTF Status: 1 SUS/CON from regulated UST  
 Release Number: 73002131-N00001  
 Owner Address: 11141 ST RT 104 PO BOX 550  
 LUCASVILLE, OH 45648  
 FR Status: Tier 1  
 Old Facility Id: 732131  
 Former LUST Release Number: 739089600

UST:

Facility ID:	73002131	Tank ID:	T00001
Owner:	BRIAR PATCH		
Owner Address:	11141 ST RT 104 PO BOX 550 LUCASVILLE, OH 45648		
Capacity:	4000	Tank Status:	CIU
Install Date:	07/01/1986		
Content:	Kerosene		
Tank Type:	Cathodically Protected Steel		
Facility ID:	73002131	Tank ID:	T00002
Owner:	BRIAR PATCH		
Owner Address:	11141 ST RT 104 PO BOX 550 LUCASVILLE, OH 45648		
Capacity:	4000	Tank Status:	CIU
Install Date:	07/01/1986		
Content:	Gasoline		
Tank Type:	Cathodically Protected Steel		
Facility ID:	73002131	Tank ID:	T00003
Owner:	BRIAR PATCH		
Owner Address:	11141 ST RT 104 PO BOX 550 LUCASVILLE, OH 45648		
Capacity:	4000	Tank Status:	CIU
Install Date:	07/01/1986		
Content:	Gasoline		
Tank Type:	Cathodically Protected Steel		
Facility ID:	73002131	Tank ID:	T00004
Owner:	BRIAR PATCH		
Owner Address:	11141 ST RT 104 PO BOX 550 LUCASVILLE, OH 45648		
Capacity:	4000	Tank Status:	CIU
Install Date:	07/01/1986		
Content:	Gasoline		
Tank Type:	Cathodically Protected Steel		

DETAILED ORPHAN LISTING

Site	Database(s)	EDR ID Number	EPA ID Number
BRIAR PATCH INC. (Continued)			U002158354
Facility ID: 73002131 Owner: BRIAR PATCH Owner Address: 11141 ST RT 104 PO BOX 550 LUCASVILLE, OH 45648 Capacity: 4000 Install Date: 07/01/1986 Content: Gasoline Tank Type: Cathodically Protected Steel	Tank ID: T00005		
Facility ID: 73002131 Owner: BRIAR PATCH Owner Address: 11141 ST RT 104 PO BOX 550 LUCASVILLE, OH 45648 Capacity: 4000 Install Date: 07/01/1986 Content: Gasoline Tank Type: Cathodically Protected Steel	Tank ID: T00006		
Facility ID: 73002131 Owner: BRIAR PATCH Owner Address: 11141 ST RT 104 PO BOX 550 LUCASVILLE, OH 45648 Capacity: 4000 Install Date: 07/01/1986 Content: Diesel Tank Type: Cathodically Protected Steel	Tank ID: T00007		
Facility ID: 73002131 Owner: BRIAR PATCH Owner Address: 11141 ST RT 104 PO BOX 550 LUCASVILLE, OH 45648 Capacity: 4000 Install Date: 07/01/1986 Content: Diesel Tank Type: Cathodically Protected Steel	Tank ID: T00008		
Facility ID: 73002131 Owner: BRIAR PATCH Owner Address: 11141 ST RT 104 PO BOX 550 LUCASVILLE, OH 45648 Capacity: 4000 Install Date: 07/01/1986 Content: Gasoline Tank Type: Cathodically Protected Steel	Tank ID: T00009		

**SHOEMAKER'S BP SERVICE**  
 10863 ST RT 23  
 LUCASVILLE, OH 45648

LUST U003131386  
 UST N/A

LUST:

Owner: JOHN W. CLARK OIL CO., INC.  
 Facility Status: Inactive  
 LTF Status: 1 SUS/CON from regulated UST  
 Release Number: 73000206-N00001  
 Owner Address: PO BOX 1396  
 ASHLAND, KY 41105  
 FR Status: No Further Action letter issued  
 Old Facility Id: 730206  
 Former LUST Release Number: 733214800

DETAILED ORPHAN LISTING

Site	Database(s)	EDR ID Number EPA ID Number
SHOEMAKER'S BP SERVICE (Continued)		U003131386

UST:

Facility ID:	73000206	Tank ID:	T00001
Owner:	JOHN W. CLARK OIL CO., INC.		
Owner Address:	PO BOX 1396 ASHLAND, KY 41105		
Capacity:	1000	Tank Status:	CIU
Install Date:	01/01/1985		
Content:	Used Oil		
Tank Type:	Fiberglass Reinforced Plastic		
Facility ID:	73000206	Tank ID:	T00002
Owner:	JOHN W. CLARK OIL CO., INC.		
Owner Address:	PO BOX 1396 ASHLAND, KY 41105		
Capacity:	10000	Tank Status:	CIU
Install Date:	01/01/1985		
Content:	Gasoline		
Tank Type:	Fiberglass Reinforced Plastic		
Facility ID:	73000206	Tank ID:	T00003
Owner:	JOHN W. CLARK OIL CO., INC.		
Owner Address:	PO BOX 1396 ASHLAND, KY 41105		
Capacity:	10000	Tank Status:	CIU
Install Date:	01/01/1985		
Content:	Gasoline		
Tank Type:	Fiberglass Reinforced Plastic		
Facility ID:	73000206	Tank ID:	T00004
Owner:	JOHN W. CLARK OIL CO., INC.		
Owner Address:	PO BOX 1396 ASHLAND, KY 41105		
Capacity:	10000	Tank Status:	CIU
Install Date:	01/01/1985		
Content:	Gasoline		
Tank Type:	Fiberglass Reinforced Plastic		
Facility ID:	73000206	Tank ID:	T00005
Owner:	JOHN W. CLARK OIL CO., INC.		
Owner Address:	PO BOX 1396 ASHLAND, KY 41105		
Capacity:	0	Tank Status:	CIU
Install Date:	11/02/1999		
Content:	Gasoline		
Tank Type:	Composite (Steel with Fiberglass)		

SCIOTO COUNTY ENGINEERS DEPT  
56 STATE ROUTE 728  
LUCASVILLE, OH 45648

RCRIS-SQG 1001489456  
FINDS OHR000037515

DETAILED ORPHAN LISTING

Site	Database(s)	EDR ID Number EPA ID Number
<p>SCIOTO COUNTY ENGINEERS DEPT (Continued)</p> <p>RCRIS:  Owner: SCIOTO COUNTY COMMISSIONERS  (740) 355-8313</p> <p>Contact: CLYDE WILLIS  (740) 259-5541</p> <p>Record Date: 10/05/1999  Classification: Small Quantity Generator  Used Oil Recyc: No</p> <p>Violation Status: No violations found</p> <p>FINDS:  Other Pertinent Environmental Activity Identified at Site:  RCRIS</p>		1001489456
<p><b>RICH OIL #7131</b>  <b>10690 ST RT 139</b>  <b>MINFORD, OH 45653</b></p> <p>LUST:  Owner: RICH OIL #7131  Facility Status: Active  LTF Status: 1 SUS/CON from regulated UST  Release Number: 73010016-N00001  Owner Address: 10690 ST RT 139  MINFORD, OH 45653  FR Status: Release is Confirmed  Old Facility Id: 0  Former Lust Release Number: 738170000</p>	LUST	S104270069 N/A
<p><b>MULETOWN MINIMART</b>  <b>9445 ST RT 335</b>  <b>MINFORD, OH 45653</b></p> <p>LUST:  Owner: MULETOWN MINIMART  Facility Status: Inactive  LTF Status: 6 Closure of regulated UST  Release Number: 73010017-N00001  Owner Address: 9445 ST RT 335  MINFORD, OH 45653  FR Status: No Further Action letter issued  Old Facility Id: 0  Former Lust Release Number: 739042100</p>	LUST	S104270072 N/A
<p><b>SCIOTO COUNTY AIRPORT</b>  <b>ST RT 335</b>  <b>MINFORD, OH 45653</b></p>	LUST UST	U000694479 N/A

DETAILED ORPHAN LISTING

Site	Database(s)	EDR ID Number EPA ID Number
SCIOTO COUNTY AIRPORT (Continued)		U000694479

LUST:

Owner: SCIOTO COUNTY COMMISSIONERS  
 Facility Status: Inactive  
 LTF Status: 1 SUS/CON from regulated UST  
 Release Number: 73005798-N00001  
 Owner Address: 602 7TH ST  
 PORTSMOUTH, OH 45662  
 FR Status: No Further Action letter issued  
 Old Facility Id: 735798  
 Former LUST Release Number: 738243400

UST:

Facility ID:	73005798	Tank ID:	T00006
Owner:	SCIOTO COUNTY COMMISSIONERS		
Owner Address:	602 7TH ST PORTSMOUTH, OH 45662		
Capacity:	4000	Tank Status:	CIU
Install Date:	01/01/1987		
Content:	Aviation Gas		
Tank Type:	Double Walled (Interstice)		
Facility ID:	73005798	Tank ID:	T00007
Owner:	SCIOTO COUNTY COMMISSIONERS		
Owner Address:	602 7TH ST PORTSMOUTH, OH 45662		
Capacity:	10000	Tank Status:	CIU
Install Date:	11/11/1998		
Content:	Aviation Gas		
Tank Type:	Fiberglass Reinforced Plastic		

SHOEMAKER SERVICE CTR INC  
 ST RT 139  
 MINFORD, OH 45653

UST U000895479  
 N/A

UST:

Facility ID:	73003669	Tank ID:	T00001
Owner:	SHOEMAKER SERVICE CTR INC		
Owner Address:	10595 SR 139 MINFORD, OH 45653		
Capacity:	8000	Tank Status:	CIU
Install Date:	05/01/1989		
Content:	Gasoline		
Tank Type:	Fiberglass Reinforced Plastic		
Facility ID:	73003669	Tank ID:	T00002
Owner:	SHOEMAKER SERVICE CTR INC		
Owner Address:	10595 SR 139 MINFORD, OH 45653		
Capacity:	6000	Tank Status:	CIU
Install Date:	05/01/1989		
Content:	Gasoline		
Tank Type:	Fiberglass Reinforced Plastic		



DETAILED ORPHAN LISTING

Site	Database(s)	EPA ID Number	EDR ID Number
SHOEMAKER SERVICE CTR INC (Continued)		U000895479	
Facility ID: 73003669 Owner: SHOEMAKER SERVICE CTR INC Owner Address: 10595 SR 139 MINFORD, OH 45653 Capacity: 6000 Install Date: 05/01/1989 Content: Gasoline Tank Type: Fiberglass Reinforced Plastic	Tank ID: T00003 Tank Status: CIU		
Facility ID: 73003669 Owner: SHOEMAKER SERVICE CTR INC Owner Address: 10595 SR 139 MINFORD, OH 45653 Capacity: 4000 Install Date: 05/01/1989 Content: Diesel Tank Type: Fiberglass Reinforced Plastic	Tank ID: T00004 Tank Status: CIU		
Facility ID: 73003669 Owner: SHOEMAKER SERVICE CTR INC Owner Address: 10595 SR 139 MINFORD, OH 45653 Capacity: 2000 Install Date: 05/01/1989 Content: Kerosene Tank Type: Fiberglass Reinforced Plastic	Tank ID: T00005 Tank Status: CIU		
Facility ID: 73003669 Owner: SHOEMAKER SERVICE CTR INC Owner Address: 10595 SR 139 MINFORD, OH 45653 Capacity: 1000 Install Date: 05/01/1989 Content: Used Oil Tank Type: Fiberglass Reinforced Plastic	Tank ID: T00006 Tank Status: CIU		

**MULETOWN MINI MART**  
 9445 ST RT 335  
 MINFORD, OH 45653

UST U000895483  
 N/A

UST:

Facility ID: 73004182 Owner: ROGER BLACKBURN Owner Address: PO BOX 267 MINFORD, OH 45653 Capacity: 12000 Install Date: 03/22/1999 Content: Gasoline Tank Type: Epoxy/Asphalt Coated Steel	Tank ID: T00005 Tank Status: CIU
--	-------------------------------------

DETAILED ORPHAN LISTING

Site	Database(s)	EPA ID Number	EDR ID Number
MULETOWN MINI MART (Continued)			U000895483
Facility ID: 73004182 Owner: ROGER BLACKBURN Owner Address: PO BOX 267 MINFORD, OH 45653 Capacity: 6500 Install Date: 03/22/1999 Content: Gasoline Tank Type: Epoxy/Asphalt Coated Steel	Tank ID: T00006		
Facility ID: 73004182 Owner: ROGER BLACKBURN Owner Address: PO BOX 267 MINFORD, OH 45653 Capacity: 3500 Install Date: 03/22/1999 Content: Diesel Tank Type: Epoxy/Asphalt Coated Steel	Tank ID: T00007  Tank Status: CIU		
Facility ID: 73004182 Owner: ROGER BLACKBURN Owner Address: PO BOX 267 MINFORD, OH 45653 Capacity: 2000 Install Date: 02/01/1999 Content: Kerosene Tank Type: Cathodically Protected Steel	Tank ID: T00008  Tank Status: CIU		
Facility ID: 73004182 Owner: ROGER BLACKBURN Owner Address: PO BOX 267 MINFORD, OH 45653 Capacity: 2000 Install Date: 03/22/1999 Content: Gasoline Tank Type: Cathodically Protected Steel	Tank ID: T00009  Tank Status: CIU		

MINFORD KWIK STOP  
 8420 ST RT 335  
 MINFORD, OH 45653

LUST U003131392  
 UST N/A

LUST:

Owner: DEEMERCO INC  
 Facility Status: Active  
 LTF Status: 1 SUS/CON from regulated UST  
 Release Number: 73002314-N00001  
 Owner Address: 8420 ST RT 335  
 MINFORD, OH 45653  
 FR Status: Release is Confirmed  
 Old Facility Id: 732314  
 Former Lust Release Number: 732263000

DETAILED ORPHAN LISTING

Site	Database(s)	EPA ID Number	EDR ID Number
------	-------------	---------------	---------------

MINFORD KWIK STOP (Continued)

U003131392

UST:

Facility ID:	73002314	Tank ID:	T00001
Owner:	DEEMERCO INC		
Owner Address:	8420 ST RT 335 MINFORD, OH 45653		
Capacity:	12000	Tank Status:	CIU
Install Date:	08/24/1992		
Content:	Gasoline		
Tank Type:	Steel		
Facility ID:	73002314	Tank ID:	T00002
Owner:	DEEMERCO INC		
Owner Address:	8420 ST RT 335 MINFORD, OH 45653		
Capacity:	8000	Tank Status:	CIU
Install Date:	08/24/1992		
Content:	Gasoline		
Tank Type:	Steel		
Facility ID:	73002314	Tank ID:	T00003
Owner:	DEEMERCO INC		
Owner Address:	8420 ST RT 335 MINFORD, OH 45653		
Capacity:	5000	Tank Status:	CIU
Install Date:	09/21/1999		
Content:	Kerosene		
Tank Type:	Fiberglass Reinforced Plastic		
Facility ID:	73002314	Tank ID:	T00004
Owner:	DEEMERCO INC		
Owner Address:	8420 ST RT 335 MINFORD, OH 45653		
Capacity:	5000	Tank Status:	CIU
Install Date:	09/21/1999		
Content:	Diesel		
Tank Type:	Steel		
Facility ID:	73002314	Tank ID:	T00005
Owner:	DEEMERCO INC		
Owner Address:	8420 ST RT 335 MINFORD, OH 45653		
Capacity:	3000	Tank Status:	CIU
Install Date:	09/21/1999		
Content:	Not reported		
Tank Type:	Steel		

**EMPIRE DETROIT STEEL - NEW BOSTON**  
**RIVER RD**  
**NEW BOSTON, OH 45662**

**DERR S100037729**  
**SHWS N/A**

DERR:

Facility Id: 473-1340  
 Lat/Long: 38 45 05 / 82 55 50  
 EPA ID: NOT ASSIGNED  
 Voluntary Action Program: True

DETAILED ORPHAN LISTING

Site	Database(s)	EDR ID Number EPA ID Number
------	-------------	--------------------------------

EMPIRE DETROIT STEEL - NEW BOSTON (Continued)

S100037729

SHWS:

Facility ID: 473-1340  
 EPA ID: NOT ASSIGNED  
 Lat/Long: 38 45 05 / 82 55 50  
 Facility Type: None

**FORMER CAR STATION**  
**SR 139 1 BLDG N OF IMPACT**  
**PORTSMOUTH, OH 45662**

**LUST S104270061**  
**N/A**

LUST:

Owner: FORMER CAR STATION  
 Facility Status: Active  
 LTF Status: 6 Closure of regulated UST  
 Release Number: 73010013-N00001  
 Owner Address: SR 139 1 BLDG N OF IMPACT  
 PORTSMOUTH, OH 45662  
 FR Status: A possible incident is reported  
 Old Facility Id: 0  
 Former LUST Release Number: 737108900

**FORMER CAR STATION**  
**2879 SR 139 1 BLDG N OF IMPACT**  
**PORTSMOUTH, OH 45662**

**LUST S104270062**  
**N/A**

LUST:

Owner: FORMER CAR STATION  
 Facility Status: Active  
 LTF Status: 6 Closure of regulated UST  
 Release Number: 73010024-N00001  
 Owner Address: 2879 SR 139 1 BLDG N OF IMPACT  
 PORTSMOUTH, OH 45662  
 FR Status: A possible incident is reported  
 Old Facility Id: 0  
 Former LUST Release Number: 737108901

**OSCO INDUSTRIES INC**  
**RT 23 S & RT 52 W**  
**PORTSMOUTH, OH 45662**

**FTTS 1002804573**  
**FINDS 000009234536**  
**LUST**

FTTS:

Region: 5  
 Inspected Date: 08/06/1997  
 Insp Number: 08/06/1997  
 Violation occurredNo  
 Inspector: WILDER  
 Investigation TypeSection 6 PCB State Conducted  
 Facility Function: User  
 Investig Reason: Neutral Scheme, State  
 Legislation Code: TSCA

FTTS:

Region: 5  
 Inspected Date: 08/06/1997  
 Insp Number: 08/06/1997  
 Violation occurredNo  
 Inspector: WILDER

DETAILED ORPHAN LISTING

Site	Database(s)	EDR ID Number	EPA ID Number
<p><b>OSCO INDUSTRIES INC (Continued)</b>                      Investigation Type: Section 6 PCB State Conducted                      Facility Function: User                      Investig Reason: Neutral Scheme, State                      Legislation Code: TSCA</p> <p><b>FINDS:</b>                      Other Pertinent Environmental Activity Identified at Site:                      National Compliance Database (NCDB)</p> <p><b>LUST:</b>                      Owner: OSCO IND, INC.                      Facility Status: Inactive                      LTF Status: 6 Closure of regulated UST                      Release Number: 73007911-N00001                      Owner Address: RT 23 S &amp; RT 52 E/W                      PORTSMOUTH, OH 45662                      FR Status: No Further Action letter issued                      Old Facility Id: 737911                      Former Lust Release Number: 730132800</p> <p>Owner: OSCO IND, INC.                      Facility Status: Inactive                      LTF Status: 6 Closure of regulated UST                      Release Number: 73007911-N00002                      Owner Address: RT 23 S &amp; RT 52 E/W                      PORTSMOUTH, OH 45662                      FR Status: No Further Action letter issued                      Old Facility Id: 737911                      Former Lust Release Number: 738121800</p>		1002804573	
<p><b>ASHLAND BRANDED MARKETING 495019</b>                      RT 3 YBX 374                      PORTSMOUTH, OH 45662</p> <p><b>LUST:</b>                      Owner: ASHLAND OIL, INC.                      Facility Status: Active                      LTF Status: 6 Closure of regulated UST                      Release Number: 73000056-N00001                      Owner Address: PO BOX 686                      IRONTON, OH 45638                      FR Status: A possible incident is reported                      Old Facility Id: 730056                      Former Lust Release Number: 731282101</p>	LUST	S104778850	N/A
<p><b>ODNR SHAWNEE STATE FOREST</b>                      RT 5                      PORTSMOUTH, OH 45662</p> <p><b>LUST:</b>                      Owner: OHIO DEPT. OF NATURAL RESOURCES                      Facility Status: Inactive                      LTF Status: 1 SUS/CON from regulated UST                      Release Number: 73000185-N00001                      Owner Address: 1889 FOUNTAIN SQ                      COLUMBUS, OH 43224                      FR Status: No Further Action letter issued                      Old Facility Id: 730185                      Former Lust Release Number: 732038100</p>	LUST	S104778862	N/A

DETAILED ORPHAN LISTING

<b>Site</b>	<b>Database(s)</b>	<b>EDR ID Number</b> <b>EPA ID Number</b>
<b>ANDYS CAR AND TRUCK CENTER</b> <b>2867 US RT 23</b> <b>PORTSMOUTH, OH 45662</b>	<b>RCRIS-SQG</b> <b>FINDS</b>	<b>1001493734</b> <b>OHD987032232</b>

RCRIS:

Owner: GLOCKNER ANDREW  
(614) 351-2246

Contact: ANDY GLOCKNER  
(614) 351-2246

Record Date: 07/26/1999  
Classification: Conditionally Exempt Small Quantity Generator  
Used Oil Recyc: No

Violation Status: Violations exist

Regulation Violated:	Not reported
Area of Violation:	Generator-All Requirements
Date Violation Determined:	07/21/1999
Priority of Violation:	Low
Schedule Date to Achieve Compliance:	Not reported
Actual Date Achieved Compliance:	08/13/1999
Enforcement Action:	Written Informal
Enforcement Action Date:	07/27/1999
Proposed Monetary Penalty:	Not reported
Final Monetary Penalty:	Not reported

There are 1 violation record(s) reported at this site:

<u>Evaluation</u>	<u>Area of Violation</u>	<u>Date of Compliance</u>
Compliance Evaluation Inspection (CEI)	Generator-All Requirements	08/13/1999

FINDS:

Other Pertinent Environmental Activity Identified at Site:  
RCRIS

<b>GLOCKNER CHEVROLET CO</b> <b>US RTE 23 N</b> <b>PORTSMOUTH, OH 45662</b>	<b>RCRIS-SQG</b> <b>FINDS</b>	<b>1000173373</b> <b>OHD018275156</b>
---	----------------------------------	--

RCRIS:

Owner: GLOCKNER ANDREW M  
(312) 555-1212

Contact: GUS SALTSMAN  
(614) 353-2161

Record Date: 02/26/1986  
Classification: Small Quantity Generator  
Used Oil Recyc: No

Violation Status: Violations exist

Regulation Violated:	Not reported
Area of Violation:	Generator-All Requirements
Date Violation Determined:	12/23/1998
Priority of Violation:	Low
Schedule Date to Achieve Compliance:	Not reported
Actual Date Achieved Compliance:	02/01/1999
Enforcement Action:	Written Informal
Enforcement Action Date:	01/05/1998
Proposed Monetary Penalty:	Not reported

DETAILED ORPHAN LISTING

Site	Database(s)	EDR ID Number EPA ID Number
------	-------------	--------------------------------

GLOCKNER CHEVROLET CO (Continued)

1000173373

Final Monetary Penalty:	Not reported
Regulation Violated:	Not reported
Area of Violation:	Generator-All Requirements
Date Violation Determined:	12/23/1998
Priority of Violation:	Low
Schedule Date to Achieve Compliance:	Not reported
Actual Date Achieved Compliance:	02/18/1999
Enforcement Action:	Written Informal
Enforcement Action Date:	01/05/1998
Proposed Monetary Penalty:	Not reported
Final Monetary Penalty:	Not reported
Regulation Violated:	Not reported
Area of Violation:	Generator-All Requirements
Date Violation Determined:	12/23/1998
Priority of Violation:	Low
Schedule Date to Achieve Compliance:	Not reported
Actual Date Achieved Compliance:	02/01/1999
Enforcement Action:	Written Informal
Enforcement Action Date:	01/05/1998
Proposed Monetary Penalty:	Not reported
Final Monetary Penalty:	Not reported
Regulation Violated:	Not reported
Area of Violation:	Generator-All Requirements
Date Violation Determined:	12/23/1998
Priority of Violation:	Low
Schedule Date to Achieve Compliance:	Not reported
Actual Date Achieved Compliance:	02/18/1999
Enforcement Action:	Written informal
Enforcement Action Date:	01/05/1998
Proposed Monetary Penalty:	Not reported
Final Monetary Penalty:	Not reported

There are 4 violation record(s) reported at this site:

<u>Evaluation</u>	<u>Area of Violation</u>	<u>Date of Compliance</u>
Compliance Evaluation Inspection (CEI)	Generator-All Requirements	02/01/1999
	Generator-All Requirements	02/18/1999
	Generator-All Requirements	02/01/1999
	Generator-All Requirements	02/18/1999

FINDS:

Other Pertinent Environmental Activity Identified at Site:  
RCRIS

LARRY B. LEACH  
ST RT 139  
RUBYVILLE, OH 45662

LUST S104778881  
N/A

DETAILED ORPHAN LISTING

Site	Database(s)	EDR ID Number	EPA ID Number
------	-------------	---------------	---------------

LARRY B. LEACH (Continued)			S104778881
----------------------------	--	--	------------

LUST:

Owner: LARRY B. LEACH  
 Facility Status: Inactive  
 LTF Status: 6 Closure of regulated UST  
 Release Number: 73006556-N00001  
 Owner Address: RD 2  
 LUCASVILLE, OH 45648  
 FR Status: No Further Action letter issued  
 Old Facility Id: 736556  
 Former Lust Release Number: 732111100

BI LO # 26 5322 ST RT 139 RUBYVILLE, OH 45662		UST	U003759034 N/A
---	--	-----	-------------------

UST:

Facility ID:	73000077	Tank ID:	T00001
Owner:	DELMER E. HICKS		
Owner Address:	1321 4TH ST PORTSMOUTH, OH 45662		
Capacity:	8000	Tank Status:	CIU
Install Date:	10/01/1969		
Content:	Gasoline		
Tank Type:	Cathodically Protected Steel;		
Facility ID:	73000077	Tank ID:	T00002
Owner:	DELMER E. HICKS		
Owner Address:	1321 4TH ST PORTSMOUTH, OH 45662		
Capacity:	4000	Tank Status:	CIU
Install Date:	10/01/1969		
Content:	Gasoline		
Tank Type:	Cathodically Protected Steel;		
Facility ID:	73000077	Tank ID:	T00003
Owner:	DELMER E. HICKS		
Owner Address:	1321 4TH ST PORTSMOUTH, OH 45662		
Capacity:	4000	Tank Status:	CIU
Install Date:	10/01/1969		
Content:	Gasoline		
Tank Type:	Cathodically Protected Steel;		

GAMPP'S, INC. RT 2 SCIOTOVILLE, OH 45662		UST	U000895462 N/A
--	--	-----	-------------------



DETAILED ORPHAN LISTING

Site	Database(s)	EPA ID Number	EDR ID Number
GAMPP'S, INC. (Continued)		U000895462	
<b>UST:</b>			
Facility ID:	73000175	Tank ID:	T00001
Owner:	GAMPPS, INC.		
Owner Address:	2229 ST RT 140 PORTSMOUTH, OH 45662		
Capacity:	6000	Tank Status:	CIU
Install Date:	12/01/1989		
Content:	Gasoline		
Tank Type:	Fiberglass Reinforced Plastic		
Facility ID:	73000175	Tank ID:	T00002
Owner:	GAMPPS, INC.		
Owner Address:	2229 ST RT 140 PORTSMOUTH, OH 45662		
Capacity:	6000	Tank Status:	CIU
Install Date:	12/01/1989		
Content:	Gasoline		
Tank Type:	Fiberglass Reinforced Plastic		
Facility ID:	73000175	Tank ID:	T00003
Owner:	GAMPPS, INC.		
Owner Address:	2229 ST RT 140 PORTSMOUTH, OH 45662		
Capacity:	6000	Tank Status:	CIU
Install Date:	12/01/1989		
Content:	Gasoline		
Tank Type:	Fiberglass Reinforced Plastic		
Facility ID:	73000175	Tank ID:	T00004
Owner:	GAMPPS, INC.		
Owner Address:	2229 ST RT 140 PORTSMOUTH, OH 45662		
Capacity:	1000	Tank Status:	CIU
Install Date:	12/01/1989		
Content:	Kerosene		
Tank Type:	Fiberglass Reinforced Plastic		
Facility ID:	73000175	Tank ID:	T00005
Owner:	GAMPPS, INC.		
Owner Address:	2229 ST RT 140 PORTSMOUTH, OH 45662		
Capacity:	1000	Tank Status:	CIU
Install Date:	12/01/1989		
Content:	Diesel		
Tank Type:	Fiberglass Reinforced Plastic		

**LESTER RESIDENCE**  
**2875 ST RT 139**  
**TWIN VALLEY, OH 45662**

**LUST S104270064**  
**N/A**

**LUST:**

Owner: LESTER RESIDENCE  
 Facility Status: Active  
 LTF Status: 1 SUS/CON from regulated UST  
 Release Number: 73010014-N00001  
 Owner Address: 2875 ST RT 139  
 TWIN VALLEY, OH 45662  
 FR Status: A possible incident is reported  
 Old Facility Id: 0  
 Former Lust Release Number: 737122000

DETAILED ORPHAN LISTING

Site	Database(s)	EDR ID Number	EPA ID Number
<b>CHABOTS #17</b> <b>ST RT 52 W</b> <b>WEST PORTSMOUTH, OH 45662</b>	UST	U000895493	N/A

UST:

Facility ID:	73007021	Tank ID:	T00001
Owner:	CHABOTS PET DISTRIBUTING, INC.		
Owner Address:	PO BX 1406 729 S SIXTH ST PORTSMOUTH, OH 45662		

Capacity:	10000	Tank Status:	CIU
Install Date:	10/01/1978		
Content:	Gasoline		
Tank Type:	Steel		

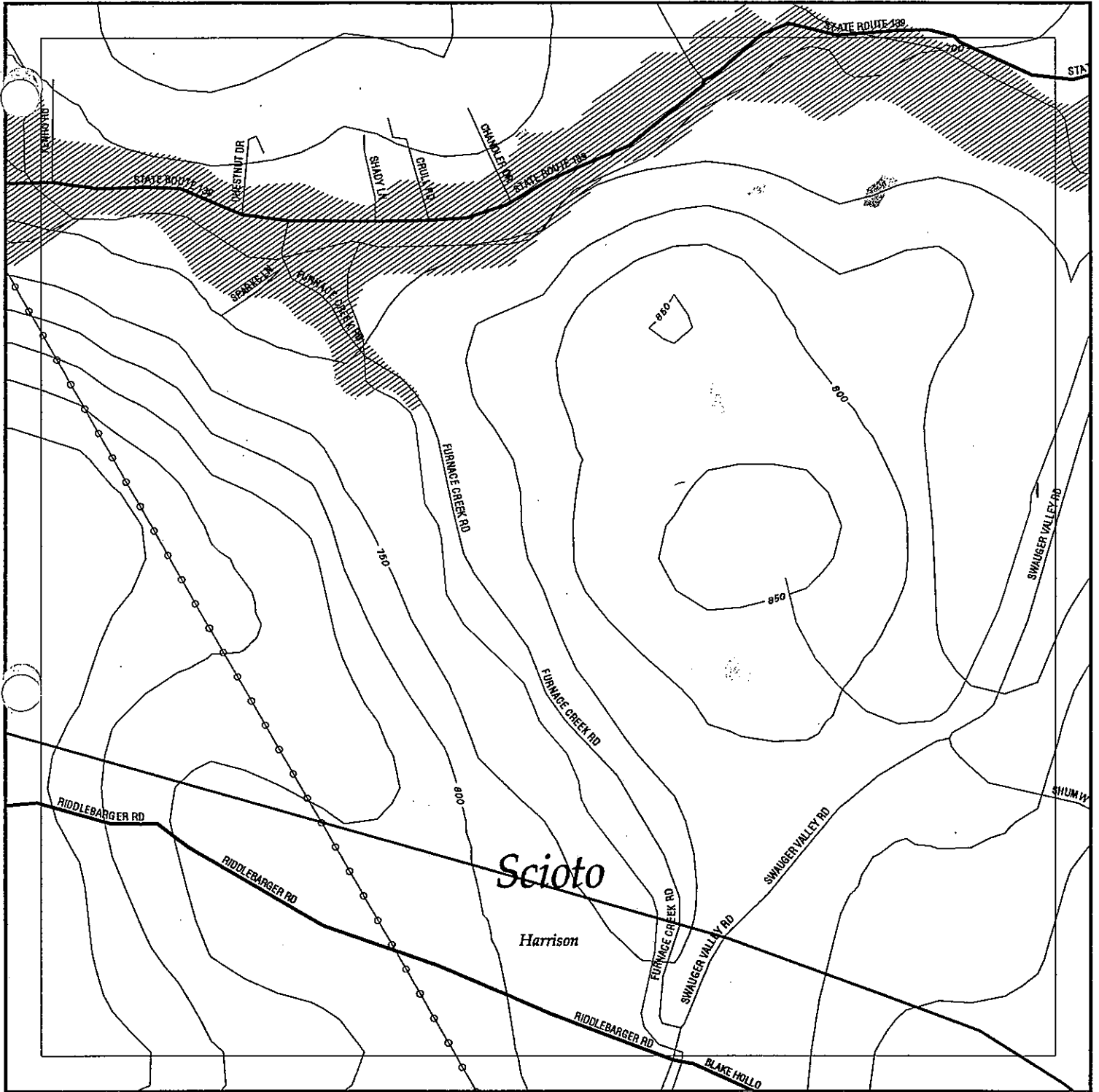
Facility ID:	73007021	Tank ID:	T00002
Owner:	CHABOTS PET DISTRIBUTING, INC.		
Owner Address:	PO BX 1406 729 S SIXTH ST PORTSMOUTH, OH 45662		

Capacity:	10000	Tank Status:	CIU
Install Date:	10/01/1978		
Content:	Gasoline		
Tank Type:	Steel		

Facility ID:	73007021	Tank ID:	T00003
Owner:	CHABOTS PET DISTRIBUTING, INC.		
Owner Address:	PO BX 1406 729 S SIXTH ST PORTSMOUTH, OH 45662		

Capacity:	10000	Tank Status:	CIU
Install Date:	10/01/1978		
Content:	Diesel		
Tank Type:	Steel		

# Focus Map 16



**EDR** Environmental Data Resources, Inc.  
1-800-352 0050

## EDR - Area/Corridor Study Portsmouth Bypass

### Legend

- |               |                    |             |                 |                     |
|---------------|--------------------|-------------|-----------------|---------------------|
| Roads         | Waterways          | Powerlines  | Superfund Sites | Listed Sites        |
| Major Roads   | Railroads          | Pipelines   | Water           | Sensitive Receptors |
| Contour Lines | Study Boundary     | Fault Lines |                 |                     |
| Wetlands      | 100-Yr Flood Zones |             |                 |                     |



0 1/8 1/4



Scale in Miles

FOCUS MAP 16 ORPHAN MARY

City	EDR ID	Site Name	Site Address	Zip	Database(s)	Facility ID
CLIFFORD	S104260228	NORFOLK & WESTERN	HWY 23 N	45648	LUST	
LUCASVILLE	1000302764	THOMPSON WASTE OIL	RT 1	45648	RCRIS-SQG, FINDS	
LUCASVILLE	S104270035	CLAUSING MUFFLER & RADIATOR	RT 1 SR 139	45648	LUST	
LUCASVILLE	U003727846	PIT STOP	10938 SR 104	45648	UST	73002569
LUCASVILLE	1000256534	REFINERS TRANSPORT & TERMINAL CORP	RT 2	45648	RCRIS-SQG, FINDS	
LUCASVILLE	U000895454	OHIO STATE HIGHWAY PATROL POST	RT 2	45648	UST	
LUCASVILLE	S104270046	UNKNOWN	RT 23	45648	LUST	73000108
LUCASVILLE	U000895501	JEFFERSON TOWNSHIP GARAGE	RT 4	45648	UST	
LUCASVILLE	U000895465	PIT STOP	RT 6 Y	45648	LUST, UST	73007857
LUCASVILLE	S104260204	EDGEWOOD MANOR	BEAR CREEK RD RT 104	45648	LUST	73000207
LUCASVILLE	1001493731	HOLT COMPANY OF OHIO	9157 US RT 23	45648	RCRIS-SQG, FINDS	
LUCASVILLE	S104260298	MONTGOMERY CONSTRUCTION INC.	10241 US RT 23	45648	LUST	
LUCASVILLE	S104260308	VALLEY LOCAL SCHOOL DISTRICT	ST RT 728	45648	LUST	
LUCASVILLE	S104260330	SCIOTO COUNTY GARAGE	ST RT 728	45648	LUST	
LUCASVILLE	S104778853	ODOT SCIOTO COUNTY MAINT GARAGE	US RT 23	45648	LUST	
LUCASVILLE	S104778860	ARRICK'S PENNZOIL	7748 ST RT 139	45648	LUST	
LUCASVILLE	U000895477	CERTIFIED OIL CO. #346	ST RT 23	45648	LUST, UST	73002555
LUCASVILLE	U002158354	BRIAR PATCH INC.	11141 ST RT 104	45648	LUST, UST	73002131
LUCASVILLE	U003131386	SHOEMAKER'S BP SERVICE	10863 ST RT 23	45648	LUST, UST	73000206
LUCASVILLE	1001489456	SCIOTO COUNTY ENGINEERS DEPT	56 STATE ROUTE 728	45648	RCRIS-SQG, FINDS	
MINFORD	S104270069	RICH OIL #7131	10690 ST RT 139	45653	LUST	
MINFORD	S104270072	MULETOWN MINIMART	9445 ST RT 335	45653	LUST	
MINFORD	U000694479	SCIOTO COUNTY AIRPORT	ST RT 335	45653	LUST, UST	73005798
MINFORD	U000895479	SHOEMAKER SERVICE CTR INC	ST RT 139	45653	UST	73003669
MINFORD	U000895483	MULETOWN MINI MART	9445 ST RT 335	45653	UST	73004182
MINFORD	U003131392	MINFORD KWIK STOP	8420 ST RT 335	45653	LUST, UST	73002314
NEW BOSTON	S100037729	EMPIRE DETROIT STEEL - NEW BOSTON	RIVER RD	45662	DERR, SHWS	473-1340
PORTSMOUTH	S104270061	FORMER CAR STATION	SR 139 1 BLDG N OF IMPACT	45662	LUST	
PORTSMOUTH	S104270062	FORMER CAR STATION	2879 SR 139 1 BLDG N OF IMPACT	45662	LUST	
PORTSMOUTH	1002804573	OSCO INDUSTRIES INC	RT 23 S & RT 52 W	45662	FCTS, FINDS, LUST	
PORTSMOUTH	S104778850	ASHLAND BRANDED MARKETING 485019	RT 3 YBX 374	45662	LUST	
PORTSMOUTH	S104778862	ODNR SHAWNEE STATE FOREST	RT 5	45662	LUST	
PORTSMOUTH	1001493734	ANDYS CAR AND TRUCK CENTER	2867 US RT 23	45662	RCRIS-SQG, FINDS	
PORTSMOUTH	1000173373	GLOCKNER CHEVROLET CO	US RTE 23 N	45662	RCRIS-SQG, FINDS	
RUBYVILLE	S104778881	LARRY B. LEACH	ST RT 139	45662	LUST	
RUBYVILLE	U003759034	BIL0 # 26	5322 ST RT 139	45662	UST	73000077
SCIOTOVILLE	U000895462	GAMPP'S, INC.	RT 2	45662	UST	73000175
TWIN VALLEY	S104270064	LESTER RESIDENCE	2875 ST RT 139	45662	LUST	
WEST PORTSMOUTH	U000895483	CHABOTS #17	ST RT 52 W	45662	UST	73007021

DETAILED ORPHAN LISTING

Site	Database(s)	EDR ID Number EPA ID Number
<b>NORFOLK &amp; WESTERN</b> <b>HWY 23 N</b> <b>CLIFFORD, OH 45648</b>  LUST: Owner: NORFOLK & WESTERN Facility Status: Inactive LTF Status: 1 SUS/CON from regulated UST Release Number: 73009989-N00001 Owner Address: HWY 23 N CLIFFORD, OH 45648 FR Status: No Further Action letter issued Old Facility Id: 0 Former Lust Release Number: 731104400	LUST	S104260228 N/A
<b>THOMPSON WASTE OIL</b> <b>RT 1</b> <b>LUCASVILLE, OH 45648</b>  RCRIS: Owner: ROBERT THOMPSON (312) 555-1212  Contact: ROBERT THOMPSON (614) 259-4941  Record Date: 12/05/1980 Classification: Hazardous Waste Transporter Used Oil Recyc: No  Violation Status: No violations found  FINDS: Other Pertinent Environmental Activity Identified at Site: RCRIS	RCRIS-SQG FINDS	1000302764 OHT400013058
<b>CLAUSING MUFFLER &amp; RADIATOR</b> <b>RT 1 SR 139</b> <b>LUCASVILLE, OH 45648</b>  LUST: Owner: CLAUSING MUFFLER & RADIATOR Facility Status: Inactive LTF Status: 6 Closure of regulated UST Release Number: 73009990-N00001 Owner Address: RT 1 SR 139 LUCASVILLE, OH 45648 FR Status: No Further Action letter issued Old Facility Id: 0 Former Lust Release Number: 731124400	LUST	S104270035 N/A
<b>PIT STOP</b> <b>10938 SR 104</b> <b>LUCASVILLE, OH 45648</b>	UST	U003727846 N/A

DETAILED ORPHAN LISTING

Site	Database(s)	EPA ID Number	EDR ID Number
------	-------------	---------------	---------------

PIT STOP (Continued)

U003727846

UST:

Facility ID:	73002569	Tank ID:	T00001
Owner:	SPEEDEE CENTERS SOUTH INC.		
Owner Address:	602 UNION ST PORTSMOUTH, OH 45662		
Capacity:	10000	Tank Status:	CIU
Install Date:	03/01/1986		
Content:	Gasoline		
Tank Type:	Bare Steel		
Facility ID:	73002569	Tank ID:	T00002
Owner:	SPEEDEE CENTERS SOUTH INC.		
Owner Address:	602 UNION ST PORTSMOUTH, OH 45662		
Capacity:	4000	Tank Status:	CIU
Install Date:	03/01/1986		
Content:	Gasoline		
Tank Type:	Cathodically Protected Steel;		
Facility ID:	73002569	Tank ID:	T00003
Owner:	SPEEDEE CENTERS SOUTH INC.		
Owner Address:	602 UNION ST PORTSMOUTH, OH 45662		
Capacity:	1000	Tank Status:	CIU
Install Date:	11/15/1999		
Content:	Kerosene		
Tank Type:	Bare Steel		

REFINERS TRANSPORT & TERMINAL CORP  
RT 2  
LUCASVILLE, OH 45648

RCRIS-SQG 1000256534  
FINDS OHT400013124

RCRIS:

Owner: NAME NOT REPORTED  
(312) 555-1212

Contact: KEN BOGGS  
(614) 456-6718

Record Date: 12/12/1980  
Classification: Not reported  
Used Oil Recyc: No

Violation Status: No violations found

FINDS:

Other Pertinent Environmental Activity Identified at Site:  
RCRIS

OHIO STATE HIGHWAY PATROL POST  
RT 2  
LUCASVILLE, OH 45648

UST U000895454  
N/A

DETAILED ORPHAN LISTING

Site	Database(s)	EDR ID Number EPA ID Number
OHIO STATE HIGHWAY PATROL POST (Continued)		U000895454
<p>UST:</p> <p>Facility ID: 73000108 Tank ID: T00001</p> <p>Owner: OHIO STATE HIGHWAY PATROL</p> <p>Owner Address: PO BOX 182074 COLUMBUS, OH 0</p> <p>Capacity: 2000 Tank Status: CIU</p> <p>Install Date: 06/01/1991</p> <p>Content: Gasoline</p> <p>Tank Type: Fiberglass Reinforced Plastic</p>		
UNKNOWN RT 23 LUCASVILLE, OH 45648	LUST	S104270046 N/A
<p>LUST:</p> <p>Owner: UNKNOWN</p> <p>Facility Status: Active</p> <p>LTF Status: 1 SUS/CON from regulated UST</p> <p>Release Number: 73009998-N00001</p> <p>Owner Address: RT 23 LUCASVILLE, OH 45648</p> <p>FR Status: A possible incident is reported</p> <p>Old Facility Id: 0</p> <p>Former Lust Release Number: 732115500</p>		
JEFFERSON TOWNSHIP GARAGE RT 4 LUCASVILLE, OH 45648	UST	U000895501 N/A
<p>UST:</p> <p>Facility ID: 73007857 Tank ID: T00001</p> <p>Owner: JEFFERSON TOWNSHIP TRUSTEES</p> <p>Owner Address: RT 2 LUCASVILLE, OH 45648</p> <p>Capacity: 500 Tank Status: TCL</p> <p>Install Date: 01/01/1974</p> <p>Content: Gasoline</p> <p>Tank Type: Steel</p> <p>Facility ID: 73007857 Tank ID: T00002</p> <p>Owner: JEFFERSON TOWNSHIP TRUSTEES</p> <p>Owner Address: RT 2 LUCASVILLE, OH 45648</p> <p>Capacity: 500 Tank Status: TCL</p> <p>Install Date: 01/01/1974</p> <p>Content: Diesel</p> <p>Tank Type: Steel</p>		
PIT STOP RT 6 Y LUCASVILLE, OH 45648	LUST UST	U000895465 N/A

DETAILED ORPHAN LISTING

Site	Database(s)	EDR ID Number EPA ID Number
------	-------------	--------------------------------

PIT STOP (Continued)

U000895465

LUST:

Owner: JAMES H. MCELHANEY, M.D.  
 Facility Status: Active  
 LTF Status: 6 Closure of regulated UST  
 Release Number: 73000207-N00001  
 Owner Address: PO BOX 11  
 PORTSMOUTH, OH 45662  
 FR Status: Deficiency  
 Old Facility Id: 730207  
 Former Lust Release Number: 738046600

UST:

Facility ID:	73000207	Tank ID:	T00002
Owner:	JAMES H. MCELHANEY, M.D.		
Owner Address:	PO BOX 11 PORTSMOUTH, OH 45662		
Capacity:	10000	Tank Status:	CIU
Install Date:	09/01/1984		
Content:	Gasoline		
Tank Type:	Polyethylene Jacket;Excavation Liner		
Facility ID:	73000207	Tank ID:	T00003
Owner:	JAMES H. MCELHANEY, M.D.		
Owner Address:	PO BOX 11 PORTSMOUTH, OH 45662		
Capacity:	1000	Tank Status:	CIU
Install Date:	09/01/1984		
Content:	Kerosene		
Tank Type:	Polyethylene Jacket;Excavation Liner		

**EDGEWOOD MANOR**  
**BEAR CREEK RD RT 104**  
**LUCASVILLE, OH 45648**

**LUST S104260204**  
**N/A**

LUST:

Owner: EDGEWOOD MANOR  
 Facility Status: Inactive  
 LTF Status: 1 SUS/CON from regulated UST  
 Release Number: 73009974-N00001  
 Owner Address: BEAR CREEK RD RT 104  
 LUCASVILLE, OH 45648  
 FR Status: No Further Action letter issued  
 Old Facility Id: 0  
 Former Lust Release Number: 730051500

**HOLT COMPANY OF OHIO**  
**9157 US RT 23**  
**LUCASVILLE, OH 45648**

**RCRIS-SQG 1001493731**  
**FINDS OHD981774748**



DETAILED ORPHAN LISTING

Site	Database(s)	EDR ID Number EPA ID Number
HOLT COMPANY OF OHIO (Continued)		1001493731

RCRIS:

Owner: HOLT REALTY CORPORATION  
(614) 878-2287

Contact: HOWARD SELLS  
(614) 259-2350

Record Date: 12/14/1995  
Classification: Conditionally Exempt Small Quantity Generator  
Used Oil Recyc: No  
Violation Status: No violations found

FINDS:

Other Pertinent Environmental Activity Identified at Site:  
RCRIS

<b>MONTGOMERY CONSTRUCTION INC.</b> 10241 US RT 23 LUCASVILLE, OH 45648	LUST	S104260298 N/A
---	------	-------------------

LUST:

Owner: KEVIN MONTGOMERY  
Facility Status: Active  
LTF Status: 6 Closure of regulated UST  
Release Number: 73002526-N00001  
Owner Address: PO BX 593  
LUCASVILLE, OH 45648  
FR Status: A possible incident is reported  
Old Facility Id: 732526  
Former Lust Release Number: 735024600

<b>VALLEY LOCAL SCHOOL DISTRICT</b> ST RT 728 LUCASVILLE, OH 45648	LUST	S104260308 N/A
--	------	-------------------

LUST:

Owner: VALLEY LOCAL SCHOOL DISTRICT  
Facility Status: Inactive  
LTF Status: 6 Closure of regulated UST  
Release Number: 73009115-N00001  
Owner Address: PO BOX 888  
LUCASVILLE, OH 45648  
FR Status: No Further Action letter issued  
Old Facility Id: 739115  
Former Lust Release Number: 736043800

<b>SCIOTO COUNTY GARAGE</b> ST RT 728 LUCASVILLE, OH 45648	LUST	S104260330 N/A
--	------	-------------------

DETAILED ORPHAN LISTING

Site	Database(s)	EDR ID Number EPA ID Number
SCIOTO COUNTY GARAGE (Continued)		S104260330

LUST:  
 Owner: SCIOTO COUNTY COMMISSIONERS  
 Facility Status: Inactive  
 LTF Status: 6 Closure of regulated UST  
 Release Number: 73000107-N00001  
 Owner Address: 602 7TH ST  
 PORTSMOUTH, OH 45662  
 FR Status: No Further Action letter issued  
 Old Facility Id: 730107  
 Former Lust Release Number: 738046500

ODOT SCIOTO COUNTY MAINT GARAGE US RT 23 LUCASVILLE, OH 45648	LUST	S104778853 N/A
---	------	-------------------

LUST:  
 Owner: OHIO DEPT. OF TRANSPORTATION  
 Facility Status: Inactive  
 LTF Status: 1 SUS/CON from regulated UST  
 Release Number: 73000082-N00001  
 Owner Address: 1980 WEST BROAD STREET  
 COLUMBUS, OH 43223  
 FR Status: No Further Action letter issued  
 Old Facility Id: 730082  
 Former Lust Release Number: 730282300

ARRICK'S PENNZOIL 7748 ST RT 139 LUCASVILLE, OH 45648	LUST	S104778860 N/A
---	------	-------------------

LUST:  
 Owner: RALPH ARRICK  
 Facility Status: Inactive  
 LTF Status: 1 SUS/CON from regulated UST  
 Release Number: 73000166-N00001  
 Owner Address: 178 BURNS RD  
 LUCASVILLE, OH 45648  
 FR Status: No Further Action letter issued  
 Old Facility Id: 730166  
 Former Lust Release Number: 737073500

Owner: RALPH ARRICK  
 Facility Status: Inactive  
 LTF Status: 1 SUS/CON from regulated UST  
 Release Number: 73000166-N00002  
 Owner Address: 178 BURNS RD  
 LUCASVILLE, OH 45648  
 FR Status: No Further Action letter issued  
 Old Facility Id: 730166  
 Former Lust Release Number: 0

DETAILED ORPHAN LISTING

Site	Database(s)	EPA ID Number	EDR ID Number
<b>CERTIFIED OIL CO. #346 ST RT 23 LUCASVILLE, OH 45648</b>	<b>LUST UST</b>	<b>U000895477 N/A</b>	

**LUST:**

Owner: CURTIS J. COE  
 Facility Status: Active  
 LTF Status: 1 SUS/CON from regulated UST  
 Release Number: 73002555-N00001  
 Owner Address: 949 KING AVE  
 COLUMBUS, OH 43212  
 FR Status: Site Assessment Submitted  
 Old Facility Id: 732555  
 Former Lust Release Number: 734137500

**UST:**

Facility ID:	73002555	Tank ID:	T00001
Owner:	CERTIFIED OIL CO.		
Owner Address:	949 KING AVE COLUMBUS, OH 43212		
Capacity:	8000	Tank Status:	CIU
Install Date:	01/01/1972		
Content:	Gasohol		
Tank Type:	Steel;Cathodically Protected Steel		
Facility ID:	73002555	Tank ID:	T00002
Owner:	CERTIFIED OIL CO.		
Owner Address:	949 KING AVE COLUMBUS, OH 43212		
Capacity:	8000	Tank Status:	CIU
Install Date:	01/01/1972		
Content:	Gasohol		
Tank Type:	Steel;Cathodically Protected Steel		
Facility ID:	73002555	Tank ID:	T00004
Owner:	CERTIFIED OIL CO.		
Owner Address:	949 KING AVE COLUMBUS, OH 43212		
Capacity:	8000	Tank Status:	CIU
Install Date:	01/01/1972		
Content:	Diesel		
Tank Type:	Steel;Cathodically Protected Steel		
Facility ID:	73002555	Tank ID:	T00005
Owner:	CERTIFIED OIL CO.		
Owner Address:	949 KING AVE COLUMBUS, OH 43212		
Capacity:	4000	Tank Status:	CIU
Install Date:	01/01/1972		
Content:	Kerosene		
Tank Type:	Steel;Cathodically Protected Steel		

**BRIAR PATCH INC.  
11141 ST RT 104  
LUCASVILLE, OH 45648**

**LUST U002158354  
UST N/A**

DETAILED ORPHAN LISTING

Site	Database(s)	EDR ID Number EPA ID Number
BRIAR PATCH INC. (Continued)		U002158354

LUST:

Owner: BRIAR PATCH  
 Facility Status: Active  
 LTF Status: 1 SUS/CON from regulated UST  
 Release Number: 73002131-N00001  
 Owner Address: 11141 ST RT 104 PO BOX 550  
 LUCASVILLE, OH 45648  
 FR Status: Tier 1  
 Old Facility Id: 732131  
 Former Lust Release Number: 739089600

UST:

Facility ID:	73002131	Tank ID:	T00001
Owner:	BRIAR PATCH		
Owner Address:	11141 ST RT 104 PO BOX 550 LUCASVILLE, OH 45648		
Capacity:	4000	Tank Status:	CIU
Install Date:	07/01/1986		
Content:	Kerosene		
Tank Type:	Cathodically Protected Steel		
Facility ID:	73002131	Tank ID:	T00002
Owner:	BRIAR PATCH		
Owner Address:	11141 ST RT 104 PO BOX 550 LUCASVILLE, OH 45648		
Capacity:	4000	Tank Status:	CIU
Install Date:	07/01/1986		
Content:	Gasoline		
Tank Type:	Cathodically Protected Steel		
Facility ID:	73002131	Tank ID:	T00003
Owner:	BRIAR PATCH		
Owner Address:	11141 ST RT 104 PO BOX 550 LUCASVILLE, OH 45648		
Capacity:	4000	Tank Status:	CIU
Install Date:	07/01/1986		
Content:	Gasoline		
Tank Type:	Cathodically Protected Steel		
Facility ID:	73002131	Tank ID:	T00004
Owner:	BRIAR PATCH		
Owner Address:	11141 ST RT 104 PO BOX 550 LUCASVILLE, OH 45648		
Capacity:	4000	Tank Status:	CIU
Install Date:	07/01/1986		
Content:	Gasoline		
Tank Type:	Cathodically Protected Steel		

DETAILED ORPHAN LISTING

Site	Database(s)	EPA ID Number	EDR ID Number
BRIAR PATCH INC. (Continued)			U002158354
Facility ID: 73002131 Owner: BRIAR PATCH Owner Address: 11141 ST RT 104 PO BOX 550 LUCASVILLE, OH 45648	Tank ID: T00005		
Capacity: 4000 Install Date: 07/01/1986 Content: Gasoline Tank Type: Cathodically Protected Steel	Tank Status: CIU		
Facility ID: 73002131 Owner: BRIAR PATCH Owner Address: 11141 ST RT 104 PO BOX 550 LUCASVILLE, OH 45648	Tank ID: T00006		
Capacity: 4000 Install Date: 07/01/1986 Content: Gasoline Tank Type: Cathodically Protected Steel	Tank Status: CIU		
Facility ID: 73002131 Owner: BRIAR PATCH Owner Address: 11141 ST RT 104 PO BOX 550 LUCASVILLE, OH 45648	Tank ID: T00007		
Capacity: 4000 Install Date: 07/01/1986 Content: Diesel Tank Type: Cathodically Protected Steel	Tank Status: CIU		
Facility ID: 73002131 Owner: BRIAR PATCH Owner Address: 11141 ST RT 104 PO BOX 550 LUCASVILLE, OH 45648	Tank ID: T00008		
Capacity: 4000 Install Date: 07/01/1986 Content: Diesel Tank Type: Cathodically Protected Steel	Tank Status: CIU		
Facility ID: 73002131 Owner: BRIAR PATCH Owner Address: 11141 ST RT 104 PO BOX 550 LUCASVILLE, OH 45648	Tank ID: T00009		
Capacity: 4000 Install Date: 07/01/1986 Content: Gasoline Tank Type: Cathodically Protected Steel	Tank Status: CIU		

**SHOEMAKER'S BP SERVICE**  
**10863 ST RT 23**  
**LUCASVILLE, OH 45648**

**LUST U003131386**  
**UST N/A**

**LUST:**

Owner: JOHN W. CLARK OIL CO., INC.  
 Facility Status: Inactive  
 LTF Status: 1 SUS/CON from regulated UST  
 Release Number: 73000206-N00001  
 Owner Address: PO BOX 1396  
 ASHLAND, KY 41105  
 FR Status: No Further Action letter issued  
 Old Facility Id: 730206  
 Former Lust Release Number: 733214800

DETAILED ORPHAN LISTING

Site	Database(s)	EDR ID Number	EPA ID Number
------	-------------	---------------	---------------

SHOEMAKER'S BP SERVICE (Continued)

U003131386

UST:

Facility ID:	73000206	Tank ID:	T00001
Owner:	JOHN W. CLARK OIL CO., INC.		
Owner Address:	PO BOX 1396 ASHLAND, KY 41105		
Capacity:	1000	Tank Status:	CIU
Install Date:	01/01/1985		
Content:	Used Oil		
Tank Type:	Fiberglass Reinforced Plastic		
Facility ID:	73000206	Tank ID:	T00002
Owner:	JOHN W. CLARK OIL CO., INC.		
Owner Address:	PO BOX 1396 ASHLAND, KY 41105		
Capacity:	10000	Tank Status:	CIU
Install Date:	01/01/1985		
Content:	Gasoline		
Tank Type:	Fiberglass Reinforced Plastic		
Facility ID:	73000206	Tank ID:	T00003
Owner:	JOHN W. CLARK OIL CO., INC.		
Owner Address:	PO BOX 1396 ASHLAND, KY 41105		
Capacity:	10000	Tank Status:	CIU
Install Date:	01/01/1985		
Content:	Gasoline		
Tank Type:	Fiberglass Reinforced Plastic		
Facility ID:	73000206	Tank ID:	T00004
Owner:	JOHN W. CLARK OIL CO., INC.		
Owner Address:	PO BOX 1396 ASHLAND, KY 41105		
Capacity:	10000	Tank Status:	CIU
Install Date:	01/01/1985		
Content:	Gasoline		
Tank Type:	Fiberglass Reinforced Plastic		
Facility ID:	73000206	Tank ID:	T00005
Owner:	JOHN W. CLARK OIL CO., INC.		
Owner Address:	PO BOX 1396 ASHLAND, KY 41105		
Capacity:	0	Tank Status:	CIU
Install Date:	11/02/1999		
Content:	Gasoline		
Tank Type:	Composite (Steel with Fiberglass)		

SCIOTO COUNTY ENGINEERS DEPT  
56 STATE ROUTE 728  
LUCASVILLE, OH 45648

RCRIS-SQG 1001489456  
FINDS OHR000037515

DETAILED ORPHAN LISTING

Site	Database(s)	EDR ID Number EPA ID Number
<b>SCIOTO COUNTY ENGINEERS DEPT (Continued)</b>  <b>RCRIS:</b> Owner: SCIOTO COUNTY COMMISSIONERS (740) 355-8313  Contact: CLYDE WILLIS (740) 259-5541  Record Date: 10/05/1999 Classification: Small Quantity Generator Used Oil Recyc: No  Violation Status: No violations found  <b>FINDS:</b> Other Pertinent Environmental Activity Identified at Site: RCRIS		1001489456

<b>RICH OIL #7131</b> <b>10690 ST RT 139</b> <b>MINFORD, OH 45653</b>  <b>LUST:</b> Owner: RICH OIL #7131 Facility Status: Active LTF Status: 1 SUS/CON from regulated UST Release Number: 73010016-N00001 Owner Address: 10690 ST RT 139 MINFORD, OH 45653 FR Status: Release is Confirmed Old Facility Id: 0 Former Lust Release Number: 738170000	<b>LUST</b>	<b>S104270069</b> <b>N/A</b>
---	-------------	---------------------------------

<b>MULETOWN MINIMART</b> <b>9445 ST RT 335</b> <b>MINFORD, OH 45653</b>  <b>LUST:</b> Owner: MULETOWN MINIMART Facility Status: Inactive LTF Status: 6 Closure of regulated UST Release Number: 73010017-N00001 Owner Address: 9445 ST RT 335 MINFORD, OH 45653 FR Status: No Further Action letter issued Old Facility Id: 0 Former Lust Release Number: 739042100	<b>LUST</b>	<b>S104270072</b> <b>N/A</b>
--	-------------	---------------------------------

<b>SCIOTO COUNTY AIRPORT</b> <b>ST RT 335</b> <b>MINFORD, OH 45653</b>	<b>LUST</b> <b>UST</b>	<b>U000694479</b> <b>N/A</b>
--	---------------------------	---------------------------------

DETAILED ORPHAN LISTING

Site	Database(s)	EDR ID Number	EPA ID Number
------	-------------	---------------	---------------

SCIOTO COUNTY AIRPORT (Continued)

U000694479

LUST:

Owner: SCIOTO COUNTY COMMISSIONERS  
 Facility Status: Inactive  
 LTF Status: 1 SUS/CON from regulated UST  
 Release Number: 73005798-N00001  
 Owner Address: 602 7TH ST  
 PORTSMOUTH, OH 45662  
 FR Status: No Further Action letter issued  
 Old Facility Id: 735798  
 Former LUST Release Number: 738243400

UST:

Facility ID:	73005798	Tank ID:	T00006
Owner:	SCIOTO COUNTY COMMISSIONERS		
Owner Address:	602 7TH ST PORTSMOUTH, OH 45662		
Capacity:	4000	Tank Status:	CIU
Install Date:	01/01/1987		
Content:	Aviation Gas		
Tank Type:	Double Walled (Interstice)		
Facility ID:	73005798	Tank ID:	T00007
Owner:	SCIOTO COUNTY COMMISSIONERS		
Owner Address:	602 7TH ST PORTSMOUTH, OH 45662		
Capacity:	10000	Tank Status:	CIU
Install Date:	11/11/1998		
Content:	Aviation Gas		
Tank Type:	Fiberglass Reinforced Plastic		

SHOEMAKER SERVICE CTR INC  
 ST RT 139  
 MINFORD, OH 45653

UST U000895479  
 N/A

UST:

Facility ID:	73003669	Tank ID:	T00001
Owner:	SHOEMAKER SERVICE CTR INC		
Owner Address:	10595 SR 139 MINFORD, OH 45653		
Capacity:	8000	Tank Status:	CIU
Install Date:	05/01/1989		
Content:	Gasoline		
Tank Type:	Fiberglass Reinforced Plastic		
Facility ID:	73003669	Tank ID:	T00002
Owner:	SHOEMAKER SERVICE CTR INC		
Owner Address:	10595 SR 139 MINFORD, OH 45653		
Capacity:	6000	Tank Status:	CIU
Install Date:	05/01/1989		
Content:	Gasoline		
Tank Type:	Fiberglass Reinforced Plastic		



DETAILED ORPHAN LISTING

Site	Database(s)	EDR ID Number	EPA ID Number
<b>SHOEMAKER SERVICE CTR INC (Continued)</b>			U000895479
Facility ID: 73003669 Owner: SHOEMAKER SERVICE CTR INC Owner Address: 10595 SR 139 MINFORD, OH 45653 Capacity: 6000 Install Date: 05/01/1989 Content: Gasoline Tank Type: Fiberglass Reinforced Plastic	Tank ID: T00003		
Capacity: 6000 Install Date: 05/01/1989 Content: Gasoline Tank Type: Fiberglass Reinforced Plastic	Tank Status: CIU		
Facility ID: 73003669 Owner: SHOEMAKER SERVICE CTR INC Owner Address: 10595 SR 139 MINFORD, OH 45653 Capacity: 4000 Install Date: 05/01/1989 Content: Diesel Tank Type: Fiberglass Reinforced Plastic	Tank ID: T00004		
Capacity: 4000 Install Date: 05/01/1989 Content: Diesel Tank Type: Fiberglass Reinforced Plastic	Tank Status: CIU		
Facility ID: 73003669 Owner: SHOEMAKER SERVICE CTR INC Owner Address: 10595 SR 139 MINFORD, OH 45653 Capacity: 2000 Install Date: 05/01/1989 Content: Kerosene Tank Type: Fiberglass Reinforced Plastic	Tank ID: T00005		
Capacity: 2000 Install Date: 05/01/1989 Content: Kerosene Tank Type: Fiberglass Reinforced Plastic	Tank Status: CIU		
Facility ID: 73003669 Owner: SHOEMAKER SERVICE CTR INC Owner Address: 10595 SR 139 MINFORD, OH 45653 Capacity: 1000 Install Date: 05/01/1989 Content: Used Oil Tank Type: Fiberglass Reinforced Plastic	Tank ID: T00006		
Capacity: 1000 Install Date: 05/01/1989 Content: Used Oil Tank Type: Fiberglass Reinforced Plastic	Tank Status: CIU		

**MULETOWN MINI MART**  
 9445 ST RT 335  
 MINFORD, OH 45653

UST U000895483  
 N/A

UST:			
Facility ID: 73004182 Owner: ROGER BLACKBURN Owner Address: PO BOX 267 MINFORD, OH 45653 Capacity: 12000 Install Date: 03/22/1999 Content: Gasoline Tank Type: Epoxy/Asphalt Coated Steel	Tank ID: T00005		
Capacity: 12000 Install Date: 03/22/1999 Content: Gasoline Tank Type: Epoxy/Asphalt Coated Steel	Tank Status: CIU		

DETAILED ORPHAN LISTING

Site	Database(s)	EPA ID Number	EDR ID Number
MULETOWN MINI MART (Continued)			U000895483
Facility ID: 73004182 Owner: ROGER BLACKBURN Owner Address: PO BOX 267 MINFORD, OH 45653 Capacity: 6500 Install Date: 03/22/1999 Content: Gasoline Tank Type: Epoxy/Asphalt Coated Steel	Tank ID: T00006		
Facility ID: 73004182 Owner: ROGER BLACKBURN Owner Address: PO BOX 267 MINFORD, OH 45653 Capacity: 3500 Install Date: 03/22/1999 Content: Diesel Tank Type: Epoxy/Asphalt Coated Steel	Tank ID: T00007		
Facility ID: 73004182 Owner: ROGER BLACKBURN Owner Address: PO BOX 267 MINFORD, OH 45653 Capacity: 2000 Install Date: 02/01/1999 Content: Kerosene Tank Type: Cathodically Protected Steel	Tank ID: T00008		
Facility ID: 73004182 Owner: ROGER BLACKBURN Owner Address: PO BOX 267 MINFORD, OH 45653 Capacity: 2000 Install Date: 03/22/1999 Content: Gasoline Tank Type: Cathodically Protected Steel	Tank ID: T00009		

**MINFORD KWIK STOP**  
**8420 ST RT 335**  
**MINFORD, OH 45653**

**LUST U003131392**  
**UST N/A**

**LUST:**

Owner: DEEMERCO INC  
 Facility Status: Active  
 LTF Status: 1 SUS/CON from regulated UST  
 Release Number: 73002314-N00001  
 Owner Address: 8420 ST RT 335  
 MINFORD, OH 45653  
 FR Status: Release is Confirmed  
 Old Facility Id: 732314  
 Former LUST Release Number: 732263000

DETAILED ORPHAN LISTING

Site	Database(s)	EDR ID Number	EPA ID Number
MINFORD KWIK STOP (Continued)			U003131392

UST:

Facility ID:	73002314	Tank ID:	T00001
Owner:	DEEMERCO INC		
Owner Address:	8420 ST RT 335 MINFORD, OH 45653		
Capacity:	12000	Tank Status:	CIU
Install Date:	08/24/1992		
Content:	Gasoline		
Tank Type:	Steel		
Facility ID:	73002314	Tank ID:	T00002
Owner:	DEEMERCO INC		
Owner Address:	8420 ST RT 335 MINFORD, OH 45653		
Capacity:	8000	Tank Status:	CIU
Install Date:	08/24/1992		
Content:	Gasoline		
Tank Type:	Steel		
Facility ID:	73002314	Tank ID:	T00003
Owner:	DEEMERCO INC		
Owner Address:	8420 ST RT 335 MINFORD, OH 45653		
Capacity:	5000	Tank Status:	CIU
Install Date:	09/21/1999		
Content:	Kerosene		
Tank Type:	Fiberglass Reinforced Plastic		
Facility ID:	73002314	Tank ID:	T00004
Owner:	DEEMERCO INC		
Owner Address:	8420 ST RT 335 MINFORD, OH 45653		
Capacity:	5000	Tank Status:	CIU
Install Date:	09/21/1999		
Content:	Diesel		
Tank Type:	Steel		
Facility ID:	73002314	Tank ID:	T00005
Owner:	DEEMERCO INC		
Owner Address:	8420 ST RT 335 MINFORD, OH 45653		
Capacity:	3000	Tank Status:	CIU
Install Date:	09/21/1999		
Content:	Not reported		
Tank Type:	Steel		

**EMPIRE DETROIT STEEL - NEW BOSTON  
RIVER RD  
NEW BOSTON, OH 45662**

**DERR S100037729  
SHWS N/A**

DERR:

Facility Id: 473-1340  
Lat/Long: 38 45 05 / 82 55 50  
EPA ID: NOT ASSIGNED  
Voluntary Action Program: True

DETAILED ORPHAN LISTING

Site	Database(s)	EDR ID Number EPA ID Number
EMPIRE DETROIT STEEL - NEW BOSTON (Continued)		S100037729
<p>SHWS:</p> <p>Facility ID: 473-1340</p> <p>EPA ID: NOT ASSIGNED</p> <p>Lat/Long: 38 45 05 / 82 55 50</p> <p>Facility Type: None</p>		
<p><b>FORMER CAR STATION</b>  <b>SR 139 1 BLDG N OF IMPACT</b>  <b>PORTSMOUTH, OH 45662</b></p>	LUST	S104270061 N/A
<p>LUST:</p> <p>Owner: FORMER CAR STATION</p> <p>Facility Status: Active</p> <p>LTF Status: 6 Closure of regulated UST</p> <p>Release Number: 73010013-N00001</p> <p>Owner Address: SR 139 1 BLDG N OF IMPACT PORTSMOUTH, OH 45662</p> <p>FR Status: A possible incident is reported</p> <p>Old Facility Id: 0</p> <p>Former Lust Release Number: 737108900</p>		
<p><b>FORMER CAR STATION</b>  <b>2879 SR 139 1 BLDG N OF IMPACT</b>  <b>PORTSMOUTH, OH 45662</b></p>	LUST	S104270062 N/A
<p>LUST:</p> <p>Owner: FORMER CAR STATION</p> <p>Facility Status: Active</p> <p>LTF Status: 6 Closure of regulated UST</p> <p>Release Number: 73010024-N00001</p> <p>Owner Address: 2879 SR 139 1 BLDG N OF IMPACT PORTSMOUTH, OH 45662</p> <p>FR Status: A possible incident is reported</p> <p>Old Facility Id: 0</p> <p>Former Lust Release Number: 737108901</p>		
<p><b>OSCO INDUSTRIES INC</b>  <b>RT 23 S &amp; RT 52 W</b>  <b>PORTSMOUTH, OH 45662</b></p>	<p>FTTS            FINDS            LUST</p>	<p>1002804573            000009234536</p>
<p>FTTS:</p> <p>Region: 5</p> <p>Inspected Date: 08/06/1997</p> <p>Insp Number: 08/06/1997</p> <p>Violation occurredNo</p> <p>Inspector: WILDER</p> <p>Investigation TypeSection 6 PCB State Conducted</p> <p>Facility Function: User</p> <p>Investig Reason: Neutral Scheme, State</p> <p>Legislation Code: TSCA</p>		
<p>FTTS:</p> <p>Region: 5</p> <p>Inspected Date: 08/06/1997</p> <p>Insp Number: 08/06/1997</p> <p>Violation occurredNo</p> <p>Inspector: WILDER</p>		

DETAILED ORPHAN LISTING

Site	Database(s)	EDR ID Number EPA ID Number
<p>OSCO INDUSTRIES INC (Continued)</p> <p>Investigation Type: Section 6 PCB State Conducted                      Facility Function: User                      Investig Reason: Neutral Scheme, State                      Legislation Code: TSCA</p>		1002804573
<p><b>FINDS:</b>                      Other Pertinent Environmental Activity Identified at Site:                      National Compliance Database (NCDB)</p>		
<p><b>LUST:</b></p> <p>Owner: OSCO IND, INC.                      Facility Status: Inactive                      LTF Status: 6 Closure of regulated UST                      Release Number: 73007911-N00001                      Owner Address: RT 23 S &amp; RT 52 E/W                      PORTSMOUTH, OH 45662                      FR Status: No Further Action letter issued                      Old Facility Id: 737911                      Former Lust Release Number: 730132800</p>		
<p>Owner: OSCO IND, INC.                      Facility Status: Inactive                      LTF Status: 6 Closure of regulated UST                      Release Number: 73007911-N00002                      Owner Address: RT 23 S &amp; RT 52 E/W                      PORTSMOUTH, OH 45662                      FR Status: No Further Action letter issued                      Old Facility Id: 737911                      Former Lust Release Number: 738121800</p>		
<p><b>ASHLAND BRANDED MARKETING 495019</b>                      RT 3 YBX 374                      PORTSMOUTH, OH 45662</p>	LUST	S104778850 N/A
<p><b>LUST:</b></p> <p>Owner: ASHLAND OIL, INC.                      Facility Status: Active                      LTF Status: 6 Closure of regulated UST                      Release Number: 73000056-N00001                      Owner Address: PO BOX 686                      IRONTON, OH 45638                      FR Status: A possible incident is reported                      Old Facility Id: 730056                      Former Lust Release Number: 731282101</p>		
<p><b>ODNR SHAWNEE STATE FOREST</b>                      RT 5                      PORTSMOUTH, OH 45662</p>	LUST	S104778862 N/A
<p><b>LUST:</b></p> <p>Owner: OHIO DEPT. OF NATURAL RESOURCES                      Facility Status: Inactive                      LTF Status: 1 SUS/CON from regulated UST                      Release Number: 73000185-N00001                      Owner Address: 1889 FOUNTAIN SQ                      COLUMBUS, OH 43224                      FR Status: No Further Action letter issued                      Old Facility Id: 730185                      Former Lust Release Number: 732038100</p>		

DETAILED ORPHAN LISTING

Site	Database(s)	EDR ID Number EPA ID Number
<b>ANDYS CAR AND TRUCK CENTER</b> 2867 US RT 23 PORTSMOUTH, OH 45662	<b>RCRIS-SQG</b> <b>FINDS</b>	<b>1001493734</b> <b>OHD987032232</b>

RCRIS:

Owner: GLOCKNER ANDREW  
(614) 351-2246

Contact: ANDY GLOCKNER  
(614) 351-2246

Record Date: 07/26/1999  
Classification: Conditionally Exempt Small Quantity Generator  
Used Oil Recyc: No

Violation Status: Violations exist

Regulation Violated:	Not reported
Area of Violation:	Generator-All Requirements
Date Violation Determined:	07/21/1999
Priority of Violation:	Low
Schedule Date to Achieve Compliance:	Not reported
Actual Date Achieved Compliance:	08/13/1999
Enforcement Action:	Written Informal
Enforcement Action Date:	07/27/1999
Proposed Monetary Penalty:	Not reported
Final Monetary Penalty:	Not reported

There are 1 violation record(s) reported at this site:

<u>Evaluation</u>	<u>Area of Violation</u>	<u>Date of Compliance</u>
Compliance Evaluation Inspection (CEI)	Generator-All Requirements	08/13/1999

FINDS:

Other Pertinent Environmental Activity Identified at Site:  
RCRIS

<b>GLOCKNER CHEVROLET CO</b> US RTE 23 N PORTSMOUTH, OH 45662	<b>RCRIS-SQG</b> <b>FINDS</b>	<b>1000173373</b> <b>OHD018275156</b>
---	----------------------------------	--

RCRIS:

Owner: GLOCKNER ANDREW M  
(312) 555-1212

Contact: GUS SALTSMAN  
(614) 353-2161

Record Date: 02/26/1986  
Classification: Small Quantity Generator  
Used Oil Recyc: No

Violation Status: Violations exist

Regulation Violated:	Not reported
Area of Violation:	Generator-All Requirements
Date Violation Determined:	12/23/1998
Priority of Violation:	Low
Schedule Date to Achieve Compliance:	Not reported
Actual Date Achieved Compliance:	02/01/1999
Enforcement Action:	Written Informal
Enforcement Action Date:	01/05/1998
Proposed Monetary Penalty:	Not reported

DETAILED ORPHAN LISTING

Site	Database(s)	EPA ID Number	EDR ID Number
------	-------------	---------------	---------------

GLOCKNER CHEVROLET CO (Continued)

1000173373

Final Monetary Penalty:	Not reported
Regulation Violated:	Not reported
Area of Violation:	Generator-All Requirements
Date Violation Determined:	12/23/1998
Priority of Violation:	Low
Schedule Date to Achieve Compliance:	Not reported
Actual Date Achieved Compliance:	02/18/1999
Enforcement Action:	Written Informal
Enforcement Action Date:	01/05/1998
Proposed Monetary Penalty:	Not reported
Final Monetary Penalty:	Not reported
Regulation Violated:	Not reported
Area of Violation:	Generator-All Requirements
Date Violation Determined:	12/23/1998
Priority of Violation:	Low
Schedule Date to Achieve Compliance:	Not reported
Actual Date Achieved Compliance:	02/01/1999
Enforcement Action:	Written Informal
Enforcement Action Date:	01/05/1998
Proposed Monetary Penalty:	Not reported
Final Monetary Penalty:	Not reported
Regulation Violated:	Not reported
Area of Violation:	Generator-All Requirements
Date Violation Determined:	12/23/1998
Priority of Violation:	Low
Schedule Date to Achieve Compliance:	Not reported
Actual Date Achieved Compliance:	02/18/1999
Enforcement Action:	Written Informal
Enforcement Action Date:	01/05/1998
Proposed Monetary Penalty:	Not reported
Final Monetary Penalty:	Not reported

There are 4 violation record(s) reported at this site:

<u>Evaluation</u>	<u>Area of Violation</u>	<u>Date of Compliance</u>
Compliance Evaluation Inspection (CEI)	Generator-All Requirements	02/01/1999
	Generator-All Requirements	02/18/1999
	Generator-All Requirements	02/01/1999
	Generator-All Requirements	02/18/1999

FINDS:

Other Pertinent Environmental Activity Identified at Site:  
RCRIS

LARRY B. LEACH  
ST RT 139  
RUBYVILLE, OH 45662

LUST S104778881  
N/A

DETAILED ORPHAN LISTING

Site	Database(s)	EDR ID Number EPA ID Number
------	-------------	--------------------------------

LARRY B. LEACH (Continued)

S104778881

LUST:

Owner: LARRY B. LEACH  
 Facility Status: Inactive  
 LTF Status: 6 Closure of regulated UST  
 Release Number: 73006556-N00001  
 Owner Address: RD 2  
 LUCASVILLE, OH 45648  
 FR Status: No Further Action letter issued  
 Old Facility Id: 736556  
 Former Lust Release Number: 732111100

BILO # 26  
 5322 ST RT 139  
 RUBYVILLE, OH 45662

UST U003759034  
 N/A

UST:

Facility ID:	73000077	Tank ID:	T00001
Owner:	DELMER E. HICKS		
Owner Address:	1321 4TH ST PORTSMOUTH, OH 45662		
Capacity:	8000	Tank Status:	CIU
Install Date:	10/01/1969		
Content:	Gasoline		
Tank Type:	Cathodically Protected Steel;		
Facility ID:	73000077	Tank ID:	T00002
Owner:	DELMER E. HICKS		
Owner Address:	1321 4TH ST PORTSMOUTH, OH 45662		
Capacity:	4000	Tank Status:	CIU
Install Date:	10/01/1969		
Content:	Gasoline		
Tank Type:	Cathodically Protected Steel;		
Facility ID:	73000077	Tank ID:	T00003
Owner:	DELMER E. HICKS		
Owner Address:	1321 4TH ST PORTSMOUTH, OH 45662		
Capacity:	4000	Tank Status:	CIU
Install Date:	10/01/1969		
Content:	Gasoline		
Tank Type:	Cathodically Protected Steel;		

GAMPP'S, INC.  
 RT 2  
 SCIOTOVILLE, OH 45662

UST U000895462  
 N/A



DETAILED ORPHAN LISTING

Site	Database(s)	EDR ID Number	EPA ID Number
GAMPP'S, INC. (Continued)			U000895462

UST:

Facility ID:	73000175	Tank ID:	T00001
Owner:	GAMPPS, INC.		
Owner Address:	2229 ST RT 140 PORTSMOUTH, OH 45662		
Capacity:	6000	Tank Status:	CIU
Install Date:	12/01/1989		
Content:	Gasoline		
Tank Type:	Fiberglass Reinforced Plastic		
Facility ID:	73000175	Tank ID:	T00002
Owner:	GAMPPS, INC.		
Owner Address:	2229 ST RT 140 PORTSMOUTH, OH 45662		
Capacity:	6000	Tank Status:	CIU
Install Date:	12/01/1989		
Content:	Gasoline		
Tank Type:	Fiberglass Reinforced Plastic		
Facility ID:	73000175	Tank ID:	T00003
Owner:	GAMPPS, INC.		
Owner Address:	2229 ST RT 140 PORTSMOUTH, OH 45662		
Capacity:	6000	Tank Status:	CIU
Install Date:	12/01/1989		
Content:	Gasoline		
Tank Type:	Fiberglass Reinforced Plastic		
Facility ID:	73000175	Tank ID:	T00004
Owner:	GAMPPS, INC.		
Owner Address:	2229 ST RT 140 PORTSMOUTH, OH 45662		
Capacity:	1000	Tank Status:	CIU
Install Date:	12/01/1989		
Content:	Kerosene		
Tank Type:	Fiberglass Reinforced Plastic		
Facility ID:	73000175	Tank ID:	T00005
Owner:	GAMPPS, INC.		
Owner Address:	2229 ST RT 140 PORTSMOUTH, OH 45662		
Capacity:	1000	Tank Status:	CIU
Install Date:	12/01/1989		
Content:	Diesel		
Tank Type:	Fiberglass Reinforced Plastic		

LESTER RESIDENCE  
2875 ST RT 139  
TWIN VALLEY, OH 45662

LUST S104270064  
N/A

LUST:

Owner: LESTER RESIDENCE  
Facility Status: Active  
LTF Status: 1 SUS/CON from regulated UST  
Release Number: 73010014-N00001  
Owner Address: 2875 ST RT 139  
TWIN VALLEY, OH 45662  
FR Status: A possible incident is reported  
Old Facility Id: 0  
Former Lust Release Number: 737122000

DETAILED ORPHAN LISTING

Site	Database(s)	EDR ID Number	EPA ID Number
<b>CHABOTS #17</b> <b>ST RT 52 W</b> <b>WEST PORTSMOUTH, OH 45662</b>	UST	U000895493	N/A

UST:

Facility ID:	73007021	Tank ID:	T00001
Owner:	CHABOTS PET DISTRIBUTING, INC.		
Owner Address:	PO BX 1406 729 S SIXTH ST PORTSMOUTH, OH 45662		

Capacity:	10000	Tank Status:	CIU
Install Date:	10/01/1978		
Content:	Gasoline		
Tank Type:	Steel		

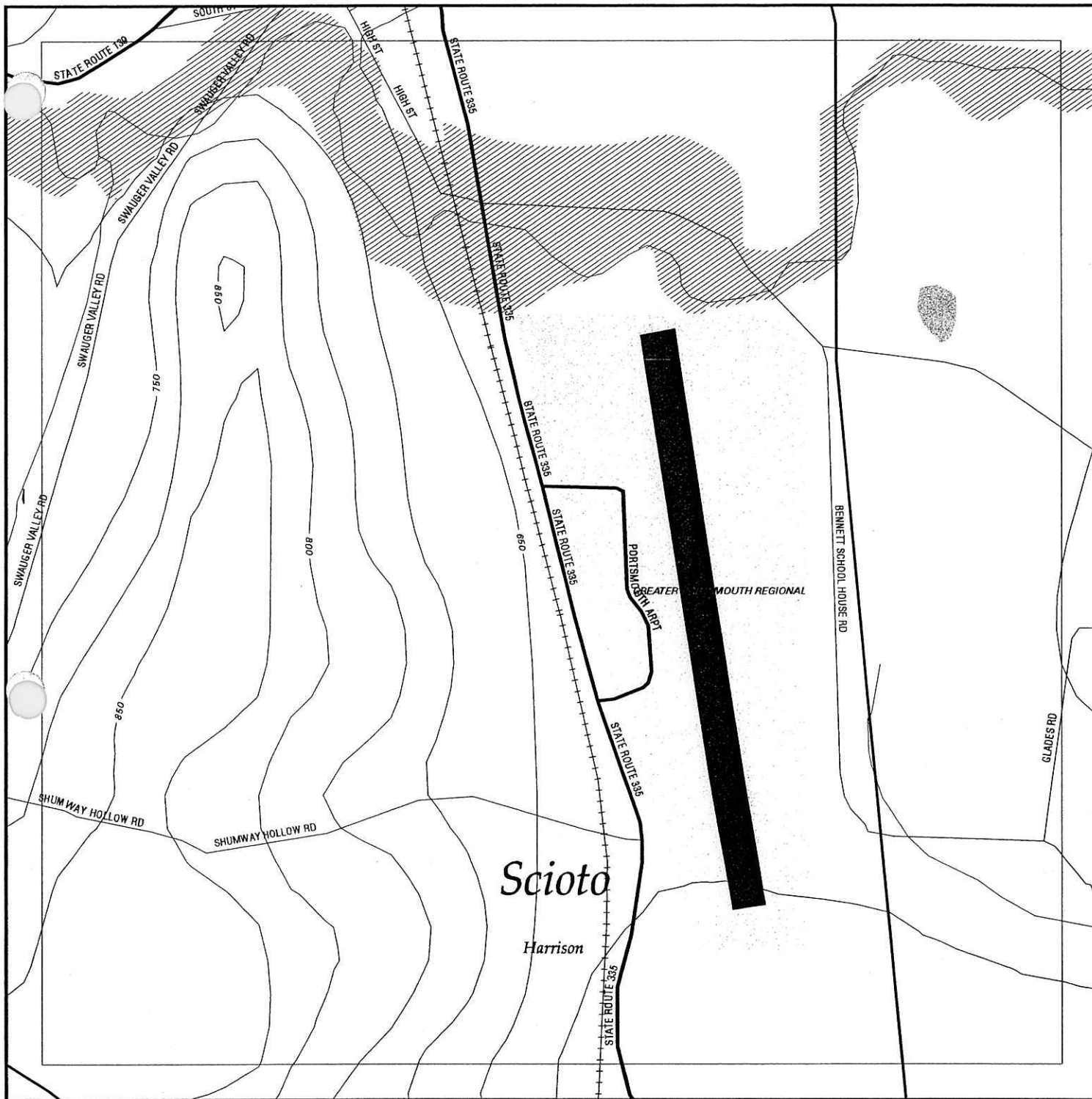
Facility ID:	73007021	Tank ID:	T00002
Owner:	CHABOTS PET DISTRIBUTING, INC.		
Owner Address:	PO BX 1406 729 S SIXTH ST PORTSMOUTH, OH 45662		

Capacity:	10000	Tank Status:	CIU
Install Date:	10/01/1978		
Content:	Gasoline		
Tank Type:	Steel		

Facility ID:	73007021	Tank ID:	T00003
Owner:	CHABOTS PET DISTRIBUTING, INC.		
Owner Address:	PO BX 1406 729 S SIXTH ST PORTSMOUTH, OH 45662		

Capacity:	10000	Tank Status:	CIU
Install Date:	10/01/1978		
Content:	Diesel		
Tank Type:	Steel		

# Focus Map 17



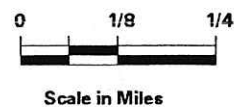
**EDR** Environmental Data Resources, Inc.  
1-800-352 0650

## EDR – Area/Corridor Study

### Portsmouth Bypass

#### Legend

- |                    |                |             |                 |                     |
|--------------------|----------------|-------------|-----------------|---------------------|
| Roads              | Waterways      | Powerlines  | Superfund Sites | Listed Sites        |
| Major Roads        | Railroads      | Pipelines   | Water           | Sensitive Receptors |
| Contour Lines      | Study Boundary | Fault Lines |                 |                     |
| 100-Yr Flood Zones |                |             |                 |                     |



FOCUS MAP 17 ORPHAN MARY

City	EDR ID	Site Name	Site Address	Zip	Database(s)	Facility ID
MINFORD	S104270069	RICH OIL #7131	10690 ST RT 139	45653	LUST	
MINFORD	S104270072	MULETOWN MINIMART	9445 ST RT 335	45653	LUST	73005798
MINFORD	U000694479	SCIOTO COUNTY AIRPORT	ST RT 335	45653	LUST, UST	73003669
MINFORD	U000895479	SHOEMAKER SERVICE CTR INC	ST RT 139	45653	UST	73004182
MINFORD	U000895483	MULETOWN MINI MART	9445 ST RT 335	45653	UST	73002314
MINFORD	U003131392	MINFORD KWIK STOP	8420 ST RT 335	45653	LUST, UST	473-1340
NEW BOSTON	S100037729	EMPIRE DETROIT STEEL - NEW BOSTON	RIVER RD	45662	DERR, SHWS	
PORTSMOUTH	S104270061	FORMER CAR STATION	SR 139 1 BLDG N OF IMPACT	45662	LUST	
PORTSMOUTH	S104270062	FORMER CAR STATION	2879 SR 139 1 BLDG N OF IMPACT	45662	LUST	
PORTSMOUTH	1002804573	OSCO INDUSTRIES INC	RT 23 S & RT 52 W	45662	FTTS, FINDS, LUST	
PORTSMOUTH	S104778850	ASHLAND BRANDED MARKETING 495019	RT 3 YBX 374	45662	LUST	
PORTSMOUTH	S104778862	ODNR SHAWNEE STATE FOREST	RT 5	45662	LUST	
PORTSMOUTH	1000151757	AT&T CORPORATION	3 MILE NORTH OF PORTSMOUTH	45662	RCRIS-SQG, FINDS	
PORTSMOUTH	1001493734	ANDYS CAR AND TRUCK CENTER	2867 US RT 23	45662	RCRIS-SQG, FINDS	
PORTSMOUTH	1000173373	GLOCKNER CHEVROLET CO	US RTE 23 N	45662	RCRIS-SQG, FINDS	
RUBYVILLE	S104778881	LARRY B. LEACH	ST RT 139	45662	LUST	
RUBYVILLE	U003759034	BILO # 26	5322 ST RT 139	45662	UST	73000077
SCIOTOVILLE	U000895462	GAMPP'S, INC.	RT 2	45662	UST	73000175
SOUTH WEBSTER	S104778877	BOB'S GROCERY	ST RT 140	45694	LUST	
TWIN VALLEY	S104270064	LESTER RESIDENCE	2875 ST RT 139	45662	LUST	
WEST PORTSMOUTH	U000895493	CHABOTS #17	ST RT 52 W	45662	UST	
WHEELERSBURG	S104778875	NORFOLK & WESTERN RAILWAY CO.	RT 3 - HAYPORT RD YBX 106	45694	LUST	73007021
WHEELERSBURG	S101563947	SCHWERTMAN TRUCKING CO	RT 522	45694	LUST	
WHEELERSBURG	S100037732	SCIOTO SANITATION	LICK RUN - LYRA - BLOON SWITCH RD	45694	DERR, SHWS	473-1336
WHEELERSBURG	1000237520	BARTON S FISH INC	ST RT 52	45694	RCRIS-SQG, FINDS	
WHEELERSBURG	1000326803	OHIO RIVER CROSSING	2 MI S OF TN OFF RTE 52	45694	RCRIS-SQG, FINDS	

DETAILED ORPHAN LISTING

Site	Database(s)	EDR ID Number EPA ID Number
<b>RICH OIL #7131</b> 10690 ST RT 139 MINFORD, OH 45653	LUST	S104270069 N/A

LUST:

Owner: RICH OIL #7131  
 Facility Status: Active  
 LTF Status: 1 SUS/CON from regulated UST  
 Release Number: 73010016-N00001  
 Owner Address: 10690 ST RT 139  
 MINFORD, OH 45653  
 FR Status: Release is Confirmed  
 Old Facility Id: 0  
 Former Lust Release Number: 738170000

<b>MULETOWN MINIMART</b> 9445 ST RT 335 MINFORD, OH 45653	LUST	S104270072 N/A
---	------	-------------------

LUST:

Owner: MULETOWN MINIMART  
 Facility Status: Inactive  
 LTF Status: 6 Closure of regulated UST  
 Release Number: 73010017-N00001  
 Owner Address: 9445 ST RT 335  
 MINFORD, OH 45653  
 FR Status: No Further Action letter issued  
 Old Facility Id: 0  
 Former Lust Release Number: 739042100

<b>SCIOTO COUNTY AIRPORT</b> ST RT 335 MINFORD, OH 45653	LUST UST	U000694479 N/A
--	-------------	-------------------

LUST:

Owner: SCIOTO COUNTY COMMISSIONERS  
 Facility Status: Inactive  
 LTF Status: 1 SUS/CON from regulated UST  
 Release Number: 73005798-N00001  
 Owner Address: 602 7TH ST  
 PORTSMOUTH, OH 45662  
 FR Status: No Further Action letter issued  
 Old Facility Id: 735798  
 Former Lust Release Number: 738243400

UST:

Facility ID:	73005798	Tank ID:	T00006
Owner:	SCIOTO COUNTY COMMISSIONERS		
Owner Address:	602 7TH ST PORTSMOUTH, OH 45662		
Capacity:	4000	Tank Status:	CIU
Install Date:	01/01/1987		
Content:	Aviation Gas		
Tank Type:	Double Walled (Interstice)		

DETAILED ORPHAN LISTING

Site	Database(s)	EDR ID Number	EPA ID Number
SCIOTO COUNTY AIRPORT (Continued)			U000694479
Facility ID:	73005798	Tank ID:	T00007
Owner:	SCIOTO COUNTY COMMISSIONERS		
Owner Address:	602 7TH ST PORTSMOUTH, OH 45662		
Capacity:	10000	Tank Status:	CIU
Install Date:	11/11/1998		
Content:	Aviation Gas		
Tank Type:	Fiberglass Reinforced Plastic		

SHOEMAKER SERVICE CTR INC ST RT 139 MINFORD, OH 45653	UST	U000895479 N/A
---	-----	-------------------

UST:

Facility ID:	73003669	Tank ID:	T00001
Owner:	SHOEMAKER SERVICE CTR INC		
Owner Address:	10595 SR 139 MINFORD, OH 45653		
Capacity:	8000	Tank Status:	CIU
Install Date:	05/01/1989		
Content:	Gasoline		
Tank Type:	Fiberglass Reinforced Plastic		
Facility ID:	73003669	Tank ID:	T00002
Owner:	SHOEMAKER SERVICE CTR INC		
Owner Address:	10595 SR 139 MINFORD, OH 45653		
Capacity:	6000	Tank Status:	CIU
Install Date:	05/01/1989		
Content:	Gasoline		
Tank Type:	Fiberglass Reinforced Plastic		
Facility ID:	73003669	Tank ID:	T00003
Owner:	SHOEMAKER SERVICE CTR INC		
Owner Address:	10595 SR 139 MINFORD, OH 45653		
Capacity:	6000	Tank Status:	CIU
Install Date:	05/01/1989		
Content:	Gasoline		
Tank Type:	Fiberglass Reinforced Plastic		
Facility ID:	73003669	Tank ID:	T00004
Owner:	SHOEMAKER SERVICE CTR INC		
Owner Address:	10595 SR 139 MINFORD, OH 45653		
Capacity:	4000	Tank Status:	CIU
Install Date:	05/01/1989		
Content:	Diesel		
Tank Type:	Fiberglass Reinforced Plastic		

DETAILED ORPHAN LISTING

Site	Database(s)	EDR ID Number	EPA ID Number
<b>SHOEMAKER SERVICE CTR INC (Continued)</b>			U000895479
Facility ID:	73003669	Tank ID:	T00005
Owner:	SHOEMAKER SERVICE CTR INC		
Owner Address:	10595 SR 139 MINFORD, OH 45653		
Capacity:	2000	Tank Status:	CIU
Install Date:	05/01/1989		
Content:	Kerosene		
Tank Type:	Fiberglass Reinforced Plastic		
Facility ID:	73003669	Tank ID:	T00006
Owner:	SHOEMAKER SERVICE CTR INC		
Owner Address:	10595 SR 139 MINFORD, OH 45653		
Capacity:	1000	Tank Status:	CIU
Install Date:	05/01/1989		
Content:	Used Oil		
Tank Type:	Fiberglass Reinforced Plastic		

**MULETOWN MINI MART** UST U000895483  
 9445 ST RT 335 N/A  
 MINFORD, OH 45653

UST:

Facility ID:	73004182	Tank ID:	T00005
Owner:	ROGER BLACKBURN		
Owner Address:	PO BOX 267 MINFORD, OH 45653		
Capacity:	12000	Tank Status:	CIU
Install Date:	03/22/1999		
Content:	Gasoline		
Tank Type:	Epoxy/Asphalt Coated Steel		
Facility ID:	73004182	Tank ID:	T00006
Owner:	ROGER BLACKBURN		
Owner Address:	PO BOX 267 MINFORD, OH 45653		
Capacity:	6500	Tank Status:	CIU
Install Date:	03/22/1999		
Content:	Gasoline		
Tank Type:	Epoxy/Asphalt Coated Steel		
Facility ID:	73004182	Tank ID:	T00007
Owner:	ROGER BLACKBURN		
Owner Address:	PO BOX 267 MINFORD, OH 45653		
Capacity:	3500	Tank Status:	CIU
Install Date:	03/22/1999		
Content:	Diesel		
Tank Type:	Epoxy/Asphalt Coated Steel		

DETAILED ORPHAN LISTING

Site	Database(s)	EPA ID Number	EDR ID Number
MULETOWN MINI MART (Continued)			U000895483
Facility ID: 73004182 Owner: ROGER BLACKBURN Owner Address: PO BOX 267 MINFORD, OH 45653 Capacity: 2000 Install Date: 02/01/1999 Content: Kerosene Tank Type: Cathodically Protected Steel			T00008
Facility ID: 73004182 Owner: ROGER BLACKBURN Owner Address: PO BOX 267 MINFORD, OH 45653 Capacity: 2000 Install Date: 03/22/1999 Content: Gasoline Tank Type: Cathodically Protected Steel			T00009

**MINFORD KWIK STOP**  
 8420 ST RT 335  
 MINFORD, OH 45653

**LUST** U003131392  
**UST** N/A

**LUST:**

Owner: DEEMERCO INC  
 Facility Status: Active  
 LTF Status: 1 SUS/CON from regulated UST  
 Release Number: 73002314-N00001  
 Owner Address: 8420 ST RT 335  
 MINFORD, OH 45653  
 FR Status: Release is Confirmed  
 Old Facility Id: 732314  
 Former Lust Release Number: 732263000

**UST:**

Facility ID: 73002314 Owner: DEEMERCO INC Owner Address: 8420 ST RT 335 MINFORD, OH 45653 Capacity: 12000 Install Date: 08/24/1992 Content: Gasoline Tank Type: Steel			T00001
Facility ID: 73002314 Owner: DEEMERCO INC Owner Address: 8420 ST RT 335 MINFORD, OH 45653 Capacity: 8000 Install Date: 08/24/1992 Content: Gasoline Tank Type: Steel			T00002



DETAILED ORPHAN LISTING

Site	Database(s)	EDR ID Number	EPA ID Number
MINFORD KWIK STOP (Continued)			U003131392
Facility ID: 73002314 Owner: DEEMERCO INC Owner Address: 8420 ST RT 335 MINFORD, OH 45653 Capacity: 5000 Install Date: 09/21/1999 Content: Kerosene Tank Type: Fiberglass Reinforced Plastic	Tank ID: T00003		
Facility ID: 73002314 Owner: DEEMERCO INC Owner Address: 8420 ST RT 335 MINFORD, OH 45653 Capacity: 5000 Install Date: 09/21/1999 Content: Diesel Tank Type: Steel	Tank ID: T00004		
Facility ID: 73002314 Owner: DEEMERCO INC Owner Address: 8420 ST RT 335 MINFORD, OH 45653 Capacity: 3000 Install Date: 09/21/1999 Content: Not reported Tank Type: Steel	Tank ID: T00005		

**EMPIRE DETROIT STEEL - NEW BOSTON  
RIVER RD  
NEW BOSTON, OH 45662**

DERR S100037729  
SHWS N/A

DERR:

Facility Id: 473-1340  
Lat/Long: 38 45 05 / 82 55 50  
EPA ID: NOT ASSIGNED  
Voluntary Action Program: True

SHWS:

Facility ID: 473-1340  
EPA ID: NOT ASSIGNED  
Lat/Long: 38 45 05 / 82 55 50  
Facility Type: None

**FORMER CAR STATION  
SR 139 1 BLDG N OF IMPACT  
PORTSMOUTH, OH 45662**

LUST S104270061  
N/A

LUST:

Owner: FORMER CAR STATION  
Facility Status: Active  
LTF Status: 6 Closure of regulated UST  
Release Number: 73010013-N00001  
Owner Address: SR 139 1 BLDG N OF IMPACT  
PORTSMOUTH, OH 45662  
FR Status: A possible incident is reported  
Old Facility Id: 0  
Former Lust Release Number: 737108900

DETAILED ORPHAN LISTING

Site	Database(s)	EDR ID Number	EPA ID Number
------	-------------	---------------	---------------

**FORMER CAR STATION**  
**2879 SR 139 1 BLDG N OF IMPACT**  
**PORTSMOUTH, OH 45662**

**LUST**    **S104270062**  
**N/A**

**LUST:**

Owner:            FORMER CAR STATION  
Facility Status:   Active  
LTF Status:       6 Closure of regulated UST  
Release Number: 73010024-N00001  
Owner Address:   2879 SR 139 1 BLDG N OF IMPACT  
                         PORTSMOUTH, OH 45662  
FR Status:        A possible incident is reported  
Old Facility Id:   0  
Former Lust Release Number: 737108901

**OSCO INDUSTRIES INC**  
**RT 23 S & RT 52 W**  
**PORTSMOUTH, OH 45662**

**FTTS**    **1002804573**  
**FINDS**   **000009234536**  
**LUST**

**FTTS:**

Region:            5  
Inspected Date:   08/06/1997  
Insp Number:      08/06/1997  
Violation occurred: No  
Inspector:         WILDER  
Investigation Type: Section 6 PCB State Conducted  
Facility Function: User  
Investig Reason:   Neutral Scheme, State  
Legislation Code: TSCA

**FTTS:**

Region:            5  
Inspected Date:   08/06/1997  
Insp Number:      08/06/1997  
Violation occurred: No  
Inspector:         WILDER  
Investigation Type: Section 6 PCB State Conducted  
Facility Function: User  
Investig Reason:   Neutral Scheme, State  
Legislation Code: TSCA

**FINDS:**

Other Pertinent Environmental Activity Identified at Site:  
National Compliance Database (NCDB)

**LUST:**

Owner:            OSCO IND, INC.  
Facility Status:   Inactive  
LTF Status:       6 Closure of regulated UST  
Release Number: 73007911-N00001  
Owner Address:   RT 23 S & RT 52 E/W  
                         PORTSMOUTH, OH 45662  
FR Status:        No Further Action letter issued  
Old Facility Id:   737911  
Former Lust Release Number: 730132800

DETAILED ORPHAN LISTING

Site	Database(s)	EDR ID Number	EPA ID Number
<p><b>OSCO INDUSTRIES INC (Continued)</b></p> <p>Owner: OSCO IND, INC.                      Facility Status: Inactive                      LTF Status: 6 Closure of regulated UST                      Release Number: 73007911-N00002                      Owner Address: RT 23 S &amp; RT 52 E/W                      PORTSMOUTH, OH 45662                      FR Status: No Further Action letter issued                      Old Facility Id: 737911                      Former Lust Release Number: 738121800</p>			1002804573
<p><b>ASHLAND BRANDED MARKETING 495019</b>                      RT 3 YBX 374                      PORTSMOUTH, OH 45662</p> <p>LUST:                      Owner: ASHLAND OIL, INC.                      Facility Status: Active                      LTF Status: 6 Closure of regulated UST                      Release Number: 73000056-N00001                      Owner Address: PO BOX 686                      IRONTON, OH 45638                      FR Status: A possible incident is reported                      Old Facility Id: 730056                      Former Lust Release Number: 731282101</p>	LUST	S104778850	N/A
<p><b>ODNR SHAWNEE STATE FOREST</b>                      RT 5                      PORTSMOUTH, OH 45662</p> <p>LUST:                      Owner: OHIO DEPT. OF NATURAL RESOURCES                      Facility Status: Inactive                      LTF Status: 1 SUS/CON from regulated UST                      Release Number: 73000185-N00001                      Owner Address: 1889 FOUNTAIN SQ                      COLUMBUS, OH 43224                      FR Status: No Further Action letter issued                      Old Facility Id: 730185                      Former Lust Release Number: 732038100</p>	LUST	S104778862	N/A
<p><b>AT&amp;T CORPORATION</b>                      3 MILE NORTH OF PORTSMOUTH                      PORTSMOUTH, OH 45662</p>	RCRIS-SQG FINDS	1000151757	OHD986977262

DETAILED ORPHAN LISTING

Site	Database(s)	EDR ID Number EPA ID Number
------	-------------	--------------------------------

AT&T CORPORATION (Continued)

1000151757

RCRIS:

Owner: AT&T CORPORATION  
(312) 555-1212

Contact: JOEL DANKER  
(312) 592-5451

Record Date: 02/21/1990  
Classification: Small Quantity Generator  
Used Oil Recyc: No

Violation Status: No violations found

FINDS:

Other Pertinent Environmental Activity Identified at Site:  
RCRIS

ANDYS CAR AND TRUCK CENTER  
2867 US RT 23  
PORTSMOUTH, OH 45662

RCRIS-SQG 1001493734  
FINDS OHD987032232

RCRIS:

Owner: GLOCKNER ANDREW  
(614) 351-2246

Contact: ANDY GLOCKNER  
(614) 351-2246

Record Date: 07/26/1999  
Classification: Conditionally Exempt Small Quantity Generator  
Used Oil Recyc: No

Violation Status: Violations exist

Regulation Violated:	Not reported
Area of Violation:	Generator-All Requirements
Date Violation Determined:	07/21/1999
Priority of Violation:	Low
Schedule Date to Achieve Compliance:	Not reported
Actual Date Achieved Compliance:	08/13/1999
Enforcement Action:	Written Informal
Enforcement Action Date:	07/27/1999
Proposed Monetary Penalty:	Not reported
Final Monetary Penalty:	Not reported

There are 1 violation record(s) reported at this site:

<u>Evaluation</u>	<u>Area of Violation</u>	<u>Date of Compliance</u>
Compliance Evaluation Inspection (CEI)	Generator-All Requirements	08/13/1999

FINDS:

Other Pertinent Environmental Activity Identified at Site:  
RCRIS

DETAILED ORPHAN LISTING

Site	Database(s)	EDR ID Number EPA ID Number
<b>GLOCKNER CHEVROLET CO US RTE 23 N PORTSMOUTH, OH 45662</b>	<b>RCRIS-SQG FINDS</b>	<b>1000173373 OHD018275156</b>

RCRIS:

Owner: GLOCKNER ANDREW M  
(312) 555-1212

Contact: GUS SALTSMAN  
(614) 353-2161

Record Date: 02/26/1986  
Classification: Small Quantity Generator  
Used Oil Recyc: No

Violation Status: Violations exist

Regulation Violated:	Not reported
Area of Violation:	Generator-All Requirements
Date Violation Determined:	12/23/1998
Priority of Violation:	Low
Schedule Date to Achieve Compliance:	Not reported
Actual Date Achieved Compliance:	02/01/1999

Enforcement Action:	Written Informal
Enforcement Action Date:	01/05/1998
Proposed Monetary Penalty:	Not reported
Final Monetary Penalty:	Not reported

Regulation Violated:	Not reported
Area of Violation:	Generator-All Requirements
Date Violation Determined:	12/23/1998
Priority of Violation:	Low
Schedule Date to Achieve Compliance:	Not reported
Actual Date Achieved Compliance:	02/18/1999

Enforcement Action:	Written Informal
Enforcement Action Date:	01/05/1998
Proposed Monetary Penalty:	Not reported
Final Monetary Penalty:	Not reported

Regulation Violated:	Not reported
Area of Violation:	Generator-All Requirements
Date Violation Determined:	12/23/1998
Priority of Violation:	Low
Schedule Date to Achieve Compliance:	Not reported
Actual Date Achieved Compliance:	02/01/1999

Enforcement Action:	Written Informal
Enforcement Action Date:	01/05/1998
Proposed Monetary Penalty:	Not reported
Final Monetary Penalty:	Not reported

Regulation Violated:	Not reported
Area of Violation:	Generator-All Requirements
Date Violation Determined:	12/23/1998
Priority of Violation:	Low
Schedule Date to Achieve Compliance:	Not reported
Actual Date Achieved Compliance:	02/18/1999

Enforcement Action:	Written Informal
Enforcement Action Date:	01/05/1998
Proposed Monetary Penalty:	Not reported
Final Monetary Penalty:	Not reported

DETAILED ORPHAN LISTING

Site	Database(s)	EDR ID Number EPA ID Number
GLOCKNER CHEVROLET CO (Continued)		1000173373

There are 4 violation record(s) reported at this site:

<u>Evaluation</u>	<u>Area of Violation</u>	<u>Date of Compliance</u>
Compliance Evaluation Inspection (CEI)	Generator-All Requirements	02/01/1999
	Generator-All Requirements	02/18/1999
	Generator-All Requirements	02/01/1999
	Generator-All Requirements	02/18/1999

**FINDS:**

Other Pertinent Environmental Activity Identified at Site:  
RCRIS

<b>LARRY B. LEACH</b> ST RT 139 RUBYVILLE, OH 45662	<b>LUST</b>	<b>S104778881</b> N/A
---	-------------	--------------------------

**LUST:**

Owner: LARRY B. LEACH  
 Facility Status: Inactive  
 LTF Status: 6 Closure of regulated UST  
 Release Number: 73006556-N00001  
 Owner Address: RD 2  
 LUCASVILLE, OH 45648  
 FR Status: No Further Action letter issued  
 Old Facility Id: 736556  
 Former Lust Release Number: 732111100

<b>BI LO # 26</b> 5322 ST RT 139 RUBYVILLE, OH 45662	<b>UST</b>	<b>U003759034</b> N/A
--	------------	--------------------------

**UST:**

Facility ID:	73000077	Tank ID:	T00001
Owner:	DELMER E. HICKS		
Owner Address:	1321 4TH ST PORTSMOUTH, OH 45662		
Capacity:	8000	Tank Status:	CIU
Install Date:	10/01/1969		
Content:	Gasoline		
Tank Type:	Cathodically Protected Steel;		
Facility ID:	73000077	Tank ID:	T00002
Owner:	DELMER E. HICKS		
Owner Address:	1321 4TH ST PORTSMOUTH, OH 45662		
Capacity:	4000	Tank Status:	CIU
Install Date:	10/01/1969		
Content:	Gasoline		
Tank Type:	Cathodically Protected Steel;		

DETAILED ORPHAN LISTING

Site	Database(s)	EDR ID Number	EPA ID Number
BI LO # 26 (Continued)			U003759034
Facility ID: 73000077 Owner: DELMER E. HICKS Owner Address: 1321 4TH ST PORTSMOUTH, OH 45662 Capacity: 4000 Install Date: 10/01/1969 Content: Gasoline Tank Type: Cathodically Protected Steel;		Tank ID: T00003	
		Tank Status: CIU	

GAMPP'S, INC. UST U000895462  
 RT 2 N/A  
 SCIOTOVILLE, OH 45662

UST:

Facility ID: 73000175 Owner: GAMPPS, INC. Owner Address: 2229 ST RT 140 PORTSMOUTH, OH 45662 Capacity: 6000 Install Date: 12/01/1989 Content: Gasoline Tank Type: Fiberglass Reinforced Plastic		Tank ID: T00001	
		Tank Status: CIU	
Facility ID: 73000175 Owner: GAMPPS, INC. Owner Address: 2229 ST RT 140 PORTSMOUTH, OH 45662 Capacity: 6000 Install Date: 12/01/1989 Content: Gasoline Tank Type: Fiberglass Reinforced Plastic		Tank ID: T00002	
		Tank Status: CIU	
Facility ID: 73000175 Owner: GAMPPS, INC. Owner Address: 2229 ST RT 140 PORTSMOUTH, OH 45662 Capacity: 6000 Install Date: 12/01/1989 Content: Gasoline Tank Type: Fiberglass Reinforced Plastic		Tank ID: T00003	
		Tank Status: CIU	
Facility ID: 73000175 Owner: GAMPPS, INC. Owner Address: 2229 ST RT 140 PORTSMOUTH, OH 45662 Capacity: 1000 Install Date: 12/01/1989 Content: Kerosene Tank Type: Fiberglass Reinforced Plastic		Tank ID: T00004	
		Tank Status: CIU	

DETAILED ORPHAN LISTING

Site	Database(s)	EDR ID Number	EPA ID Number
GAMPP'S, INC. (Continued)			U000895462
Facility ID:	73000175	Tank ID:	T00005
Owner:	GAMPPS, INC.		
Owner Address:	2229 ST RT 140 PORTSMOUTH, OH 45662		
Capacity:	1000	Tank Status:	CIU
Install Date:	12/01/1989		
Content:	Diesel		
Tank Type:	Fiberglass Reinforced Plastic		

**BOB'S GROCERY** LUST S104778877  
**ST RT 140** N/A  
**SOUTH WEBSTER, OH 45694**

LUST:  
 Owner: ROBERT RAWLINS  
 Facility Status: Inactive  
 LTF Status: 1 SUS/CON from regulated UST  
 Release Number: 73003778-N00001  
 Owner Address: 7932 ST RT 140  
 WHEELERSBURG, OH 45694  
 FR Status: No Further Action letter issued  
 Old Facility Id: 733778  
 Former Lust Release Number: 730318500

**LESTER RESIDENCE** LUST S104270064  
**2875 ST RT 139** N/A  
**TWIN VALLEY, OH 45662**

LUST:  
 Owner: LESTER RESIDENCE  
 Facility Status: Active  
 LTF Status: 1 SUS/CON from regulated UST  
 Release Number: 73010014-N00001  
 Owner Address: 2875 ST RT 139  
 TWIN VALLEY, OH 45662  
 FR Status: A possible incident is reported  
 Old Facility Id: 0  
 Former Lust Release Number: 737122000

**CHABOTS #17** UST U000895493  
**ST RT 52 W** N/A  
**WEST PORTSMOUTH, OH 45662**

UST:  
 Facility ID: 73007021 Tank ID: T00001  
 Owner: CHABOTS PET DISTRIBUTING, INC.  
 Owner Address: PO BX 1406 729 S SIXTH ST  
 PORTSMOUTH, OH 45662  
 Capacity: 10000 Tank Status: CIU  
 Install Date: 10/01/1978  
 Content: Gasoline  
 Tank Type: Steel



DETAILED ORPHAN LISTING

Site	Database(s)	EPA ID Number	EDR ID Number
CHABOTS #17 (Continued)			U000895493
Facility ID: 73007021      Tank ID: T00002 Owner: CHABOTS PET DISTRIBUTING, INC. Owner Address: PO BX 1406 729 S SIXTH ST PORTSMOUTH, OH 45662 Capacity: 10000      Tank Status: CIU Install Date: 10/01/1978 Content: Gasoline Tank Type: Steel			
Facility ID: 73007021      Tank ID: T00003 Owner: CHABOTS PET DISTRIBUTING, INC. Owner Address: PO BX 1406 729 S SIXTH ST PORTSMOUTH, OH 45662 Capacity: 10000      Tank Status: CIU Install Date: 10/01/1978 Content: Diesel Tank Type: Steel			

**NORFOLK & WESTERN RAILWAY CO.**      LUST    S104778875  
**RT 3 - HAYPORT RD YBX 106**      N/A  
**WHEELERSBURG, OH 45694**

LUST:

Owner: NORFOLK & WESTERN RAILWAY CO.  
 Facility Status: Active  
 LTF Status: 1 SUS/CON from regulated UST  
 Release Number: 73003012-N00001  
 Owner Address: 110 FRANKLIN RD SE  
                   ROANOKE, VA 24042  
 FR Status: No Further Action letter issued  
 Old Facility Id: 733012  
 Former Lust Release Number: 731305301

Owner: NORFOLK & WESTERN RAILWAY CO.  
 Facility Status: Active  
 LTF Status: 1 SUS/CON from regulated UST  
 Release Number: 73003012-N00002  
 Owner Address: 110 FRANKLIN RD SE  
                   ROANOKE, VA 24042  
 FR Status: Tier 1  
 Old Facility Id: 733012  
 Former Lust Release Number: 731305302

**SCHWERMAN TRUCKING CO**      LUST    S101563947  
**RT 522**      N/A  
**WHEELERSBURG, OH 45694**

LUST:

Owner: SCHWERMAN TRUCKING CO  
 Facility Status: Inactive  
 LTF Status: 1 SUS/CON from regulated UST  
 Release Number: 44009866-N00001  
 Owner Address: RT 522  
                   WHEELERSBURG, OH 45694  
 FR Status: No Further Action letter issued  
 Old Facility Id: 0  
 Former Lust Release Number: 449116100

DETAILED ORPHAN LISTING

Site	Database(s)	EDR ID Number EPA ID Number
<b>SCIOTO SANITATION</b> <b>LICK RUN - LYRA - BLOON SWITCH RD</b> <b>WHEELERSBURG, OH 45694</b>	<b>DERR</b> <b>SHWS</b>	<b>S100037732</b> <b>N/A</b>

DERR:

Facility Id: 473-1336  
 Lat/Long: 38 44 10 / 82 48 15  
 EPA ID: NOT ASSIGNED  
 Voluntary Action Program: False

SHWS:

Facility ID: 473-1336  
 EPA ID: NOT ASSIGNED  
 Lat/Long: 38 44 10 / 82 48 15  
 Facility Type: None

**BARTON S FISH INC**  
**ST RT 52**  
**WHEELERSBURG, OH 45694**

**RCRIS-SQG** 1000237520  
**FINDS** OHD041899360

RCRIS:

Owner: FISH BARTON INC  
 (614) 574-2565

Contact: BARTON FISH  
 (614) 574-2565

Record Date: 10/16/1996  
 Classification: Small Quantity Generator, Hazardous Waste Transporter  
 Used Oil Recyc: No

Violation Status: Violations exist

Regulation Violated:	Not reported
Area of Violation:	Generator-All Requirements
Date Violation Determined:	08/23/1996
Priority of Violation:	Low
Schedule Date to Achieve Compliance:	Not reported
Actual Date Achieved Compliance:	10/15/1996
Enforcement Action:	Written Informal
Enforcement Action Date:	09/09/1996
Proposed Monetary Penalty:	Not reported
Final Monetary Penalty:	Not reported

Regulation Violated:	Not reported
Area of Violation:	Generator-All Requirements
Date Violation Determined:	08/23/1996
Priority of Violation:	Low
Schedule Date to Achieve Compliance:	Not reported
Actual Date Achieved Compliance:	10/15/1996
Enforcement Action:	Written Informal
Enforcement Action Date:	09/09/1996
Proposed Monetary Penalty:	Not reported
Final Monetary Penalty:	Not reported

There are 2 violation record(s) reported at this site:

<u>Evaluation</u>	<u>Area of Violation</u>	<u>Date of Compliance</u>
Compliance Evaluation Inspection (CEI)	Generator-All Requirements	10/15/1996
	Generator-All Requirements	10/15/1996

DETAILED ORPHAN LISTING

Site	Database(s)	EDR ID Number	EPA ID Number
------	-------------	---------------	---------------

BARTON S FISH INC (Continued)

1000237520

**FINDS:**

Other Pertinent Environmental Activity Identified at Site:  
RCRIS

**OHIO RIVER CROSSING**  
2 MI S OF TN OFF RTE 52  
WHEELERSBURG, OH 45694

**RCRIS-SQG** 1000326803  
**FINDS** OHD986967073

**RCRIS:**

Owner: TEXAS EASTERN GAS PIPELINE  
(312) 555-1212

Contact: SHADOWENS  
(713) 759-5388

Record Date: 09/12/1988  
Classification: Small Quantity Generator  
Used Oil Recyc: No

Violation Status: No violations found

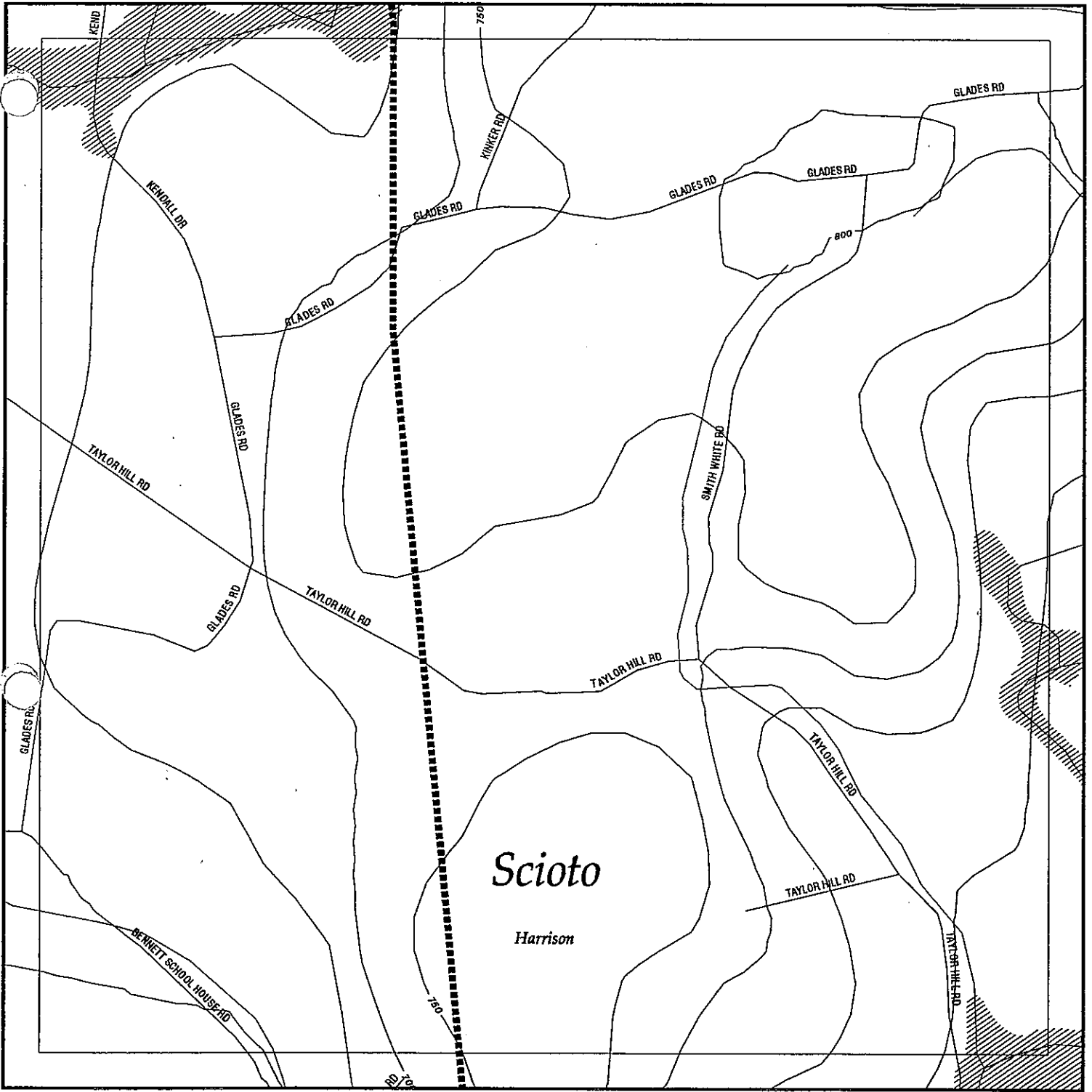
**NY MANIFEST**

Additional detail is available in NY MANIFEST. Please contact your EDR Account Executive for more information.

**FINDS:**

Other Pertinent Environmental Activity Identified at Site:  
RCRIS

# Focus Map 18



**EDR** Environmental Data Resources, Inc.  
1-800-352 0050

EDR - Area/Corridor Study

## Portsmouth Bypass

### Legend

- |                    |                |             |                 |                     |
|--------------------|----------------|-------------|-----------------|---------------------|
| Roads              | Waterways      | Powerlines  | Superfund Sites | Listed Sites        |
| Major Roads        | Railroads      | Pipelines   | Water           | Sensitive Receptors |
| Contour Lines      | Study Boundary | Fault Lines |                 |                     |
| 100-Yr Flood Zones |                |             |                 |                     |



Scale in Miles

FOCUS MAP 18 ORPHAN MARY

City	EDR ID	Site Name	Site Address	Zip	Database(s)	Facility ID
MINFORD	S104270069	RICH OIL #7131	10690 ST RT 139	45653	LUST	
MINFORD	S104270072	MULETOWN MINIMART	9445 ST RT 335	45653	LUST	
MINFORD	U000694479	SCIOTO COUNTY AIRPORT	ST RT 335	45653	LUST, UST	73005798
MINFORD	U000895479	SHOEMAKER SERVICE CTR INC	ST RT 139	45653	UST	73003669
MINFORD	U000895483	MULETOWN MINI MART	9445 ST RT 335	45653	UST	73004182
MINFORD	U003131392	MINFORD KWIK STOP	8420 ST RT 335	45653	LUST, UST	73002314
SOUTH WEBSTER	S104778877	BOB'S GROCERY	ST RT 140	45694	LUST	
WHEELERSBURG	S104778875	NORFOLK & WESTERN RAILWAY CO.	RT 3 - HAYPORT RD YBX 106	45694	LUST	
WHEELERSBURG	S101563947	SCHWERTMAN TRUCKING CO	RT 522	45694	LUST	
WHEELERSBURG	S100037792	SCIOTO SANITATION	LICK RUN - LYRA - BLOON SWITCH RD	45694	DERR, SHWS	473-1336
WHEELERSBURG	1000237520	BARTON S FISH INC	ST RT 52	45694	RCRIS-SQG, FINDS	
WHEELERSBURG	1000326803	OHIO RIVER CROSSING	2 MI S OF TN OFF RTE 52	45694	RCRIS-SQG, FINDS	

DETAILED ORPHAN LISTING

Site	Database(s)	EDR ID Number EPA ID Number
<b>RICH OIL #7131</b> 10690 ST RT 139 MINFORD, OH 45653	LUST	S104270069 N/A

LUST:

Owner: RICH OIL #7131  
 Facility Status: Active  
 LTF Status: 1 SUS/CON from regulated UST  
 Release Number: 73010016-N00001  
 Owner Address: 10690 ST RT 139  
 MINFORD, OH 45653  
 FR Status: Release is Confirmed  
 Old Facility Id: 0  
 Former Lust Release Number: 738170000

<b>MULETOWN MINIMART</b> 9445 ST RT 335 MINFORD, OH 45653	LUST	S104270072 N/A
---	------	-------------------

LUST:

Owner: MULETOWN MINIMART  
 Facility Status: Inactive  
 LTF Status: 6 Closure of regulated UST  
 Release Number: 73010017-N00001  
 Owner Address: 9445 ST RT 335  
 MINFORD, OH 45653  
 FR Status: No Further Action letter issued  
 Old Facility Id: 0  
 Former Lust Release Number: 739042100

<b>SCIOTO COUNTY AIRPORT</b> ST RT 335 MINFORD, OH 45653	LUST UST	U000694479 N/A
--	-------------	-------------------

LUST:

Owner: SCIOTO COUNTY COMMISSIONERS  
 Facility Status: Inactive  
 LTF Status: 1 SUS/CON from regulated UST  
 Release Number: 73005798-N00001  
 Owner Address: 602 7TH ST  
 PORTSMOUTH, OH 45662  
 FR Status: No Further Action letter issued  
 Old Facility Id: 735798  
 Former Lust Release Number: 738243400

UST:

Facility ID:	73005798	Tank ID:	T00006
Owner:	SCIOTO COUNTY COMMISSIONERS		
Owner Address:	602 7TH ST PORTSMOUTH, OH 45662		
Capacity:	4000	Tank Status:	CIU
Install Date:	01/01/1987		
Content:	Aviation Gas		
Tank Type:	Double Walled (Interstice)		

DETAILED ORPHAN LISTING

Site	Database(s)	EPA ID Number	EDR ID Number
<b>SCIOTO COUNTY AIRPORT (Continued)</b>  Facility ID: 73005798                      Tank ID: T00007 Owner: SCIOTO COUNTY COMMISSIONERS Owner Address: 602 7TH ST PORTSMOUTH, OH 45662  Capacity: 10000                              Tank Status: CIU Install Date: 11/11/1998 Content: Aviation Gas Tank Type: Fiberglass Reinforced Plastic			U000694479

<b>SHOEMAKER SERVICE CTR INC</b> <b>ST RT 139</b> <b>MINFORD, OH 45653</b>	UST	U000895479	N/A
--	-----	------------	-----

UST:

Facility ID: 73003669                      Tank ID: T00001 Owner: SHOEMAKER SERVICE CTR INC Owner Address: 10595 SR 139 MINFORD, OH 45653  Capacity: 8000                                Tank Status: CIU Install Date: 05/01/1989 Content: Gasoline Tank Type: Fiberglass Reinforced Plastic			
Facility ID: 73003669                      Tank ID: T00002 Owner: SHOEMAKER SERVICE CTR INC Owner Address: 10595 SR 139 MINFORD, OH 45653  Capacity: 6000                                Tank Status: CIU Install Date: 05/01/1989 Content: Gasoline Tank Type: Fiberglass Reinforced Plastic			
Facility ID: 73003669                      Tank ID: T00003 Owner: SHOEMAKER SERVICE CTR INC Owner Address: 10595 SR 139 MINFORD, OH 45653  Capacity: 6000                                Tank Status: CIU Install Date: 05/01/1989 Content: Gasoline Tank Type: Fiberglass Reinforced Plastic			
Facility ID: 73003669                      Tank ID: T00004 Owner: SHOEMAKER SERVICE CTR INC Owner Address: 10595 SR 139 MINFORD, OH 45653  Capacity: 4000                                Tank Status: CIU Install Date: 05/01/1989 Content: Diesel Tank Type: Fiberglass Reinforced Plastic			

DETAILED ORPHAN LISTING

Site	Database(s)	EPA ID Number	EDR ID Number
SHOEMAKER SERVICE CTR INC (Continued)			U000895479
Facility ID:	73003669	Tank ID:	T00005
Owner:	SHOEMAKER SERVICE CTR INC		
Owner Address:	10595 SR 139 MINFORD, OH 45653		
Capacity:	2000	Tank Status:	CIU
Install Date:	05/01/1989		
Content:	Kerosene		
Tank Type:	Fiberglass Reinforced Plastic		
Facility ID:	73003669	Tank ID:	T00006
Owner:	SHOEMAKER SERVICE CTR INC		
Owner Address:	10595 SR 139 MINFORD, OH 45653		
Capacity:	1000	Tank Status:	CIU
Install Date:	05/01/1989		
Content:	Used Oil		
Tank Type:	Fiberglass Reinforced Plastic		

**MULETOWN MINI MART** UST U000895483  
 9445 ST RT 335 N/A  
 MINFORD, OH 45653

UST:

Facility ID:	73004182	Tank ID:	T00005
Owner:	ROGER BLACKBURN		
Owner Address:	PO BOX 267 MINFORD, OH 45653		
Capacity:	12000	Tank Status:	CIU
Install Date:	03/22/1999		
Content:	Gasoline		
Tank Type:	Epoxy/Asphalt Coated Steel		
Facility ID:	73004182	Tank ID:	T00006
Owner:	ROGER BLACKBURN		
Owner Address:	PO BOX 267 MINFORD, OH 45653		
Capacity:	6500	Tank Status:	CIU
Install Date:	03/22/1999		
Content:	Gasoline		
Tank Type:	Epoxy/Asphalt Coated Steel		
Facility ID:	73004182	Tank ID:	T00007
Owner:	ROGER BLACKBURN		
Owner Address:	PO BOX 267 MINFORD, OH 45653		
Capacity:	3500	Tank Status:	CIU
Install Date:	03/22/1999		
Content:	Diesel		
Tank Type:	Epoxy/Asphalt Coated Steel		



DETAILED ORPHAN LISTING

Site	Database(s)	EDR ID Number	EPA ID Number
MULETOWN MINI MART (Continued)			U000895483
Facility ID: 73004182 Owner: ROGER BLACKBURN Owner Address: PO BOX 267 MINFORD, OH 45653 Capacity: 2000 Install Date: 02/01/1999 Content: Kerosene Tank Type: Cathodically Protected Steel	Tank ID: T00008    Tank Status: CIU		
Facility ID: 73004182 Owner: ROGER BLACKBURN Owner Address: PO BOX 267 MINFORD, OH 45653 Capacity: 2000 Install Date: 03/22/1999 Content: Gasoline Tank Type: Cathodically Protected Steel	Tank ID: T00009    Tank Status: CIU		

**MINFORD KWIK STOP**  
**8420 ST RT 335**  
**MINFORD, OH 45653**

**LUST U003131392**  
**UST N/A**

**LUST:**

Owner: DEEMERCO INC  
 Facility Status: Active  
 LTF Status: 1 SUS/CON from regulated UST  
 Release Number: 73002314-N00001  
 Owner Address: 8420 ST RT 335  
 MINFORD, OH 45653  
 FR Status: Release is Confirmed  
 Old Facility Id: 732314  
 Former Lust Release Number: 732263000

**UST:**

Facility ID: 73002314 Owner: DEEMERCO INC Owner Address: 8420 ST RT 335 MINFORD, OH 45653 Capacity: 12000 Install Date: 08/24/1992 Content: Gasoline Tank Type: Steel	Tank ID: T00001    Tank Status: CIU
Facility ID: 73002314 Owner: DEEMERCO INC Owner Address: 8420 ST RT 335 MINFORD, OH 45653 Capacity: 8000 Install Date: 08/24/1992 Content: Gasoline Tank Type: Steel	Tank ID: T00002    Tank Status: CIU

DETAILED ORPHAN LISTING

Site	Database(s)	EDR ID Number	EPA ID Number
MINFORD KWIK STOP (Continued)			U003131392
Facility ID: 73002314 Owner: DEEMERCO INC Owner Address: 8420 ST RT 335 MINFORD, OH 45653 Capacity: 5000 Install Date: 09/21/1999 Content: Kerosene Tank Type: Fiberglass Reinforced Plastic	Tank ID: T00003		
Facility ID: 73002314 Owner: DEEMERCO INC Owner Address: 8420 ST RT 335 MINFORD, OH 45653 Capacity: 5000 Install Date: 09/21/1999 Content: Diesel Tank Type: Steel	Tank ID: T00004		
Facility ID: 73002314 Owner: DEEMERCO INC Owner Address: 8420 ST RT 335 MINFORD, OH 45653 Capacity: 3000 Install Date: 09/21/1999 Content: Not reported Tank Type: Steel	Tank ID: T00005		

**BOB'S GROCERY**  
**ST RT 140**  
**SOUTH WEBSTER, OH 45694**

**LUST S104778877**  
**N/A**

**LUST:**

Owner: ROBERT RAWLINS  
 Facility Status: Inactive  
 LTF Status: 1 SUS/CON from regulated UST  
 Release Number: 73003778-N00001  
 Owner Address: 7932 ST RT 140  
 WHEELERSBURG, OH 45694  
 FR Status: No Further Action letter issued  
 Old Facility Id: 733778  
 Former Lust Release Number: 730318500

**NORFOLK & WESTERN RAILWAY CO.**  
**RT 3 - HAYPORT RD YBX 106**  
**WHEELERSBURG, OH 45694**

**LUST S104778875**  
**N/A**

**LUST:**

Owner: NORFOLK & WESTERN RAILWAY CO.  
 Facility Status: Active  
 LTF Status: 1 SUS/CON from regulated UST  
 Release Number: 73003012-N00001  
 Owner Address: 110 FRANKLIN RD SE  
 ROANOKE, VA 24042  
 FR Status: No Further Action letter issued  
 Old Facility Id: 733012  
 Former Lust Release Number: 731305301

DETAILED ORPHAN LISTING

Site	Database(s)	EDR ID Number	EPA ID Number
NORFOLK & WESTERN RAILWAY CO. (Continued)		S104778875	
<p>Owner: NORFOLK &amp; WESTERN RAILWAY CO.                      Facility Status: Active                      LTF Status: 1 SUS/CON from regulated UST                      Release Number: 73003012-N00002                      Owner Address: 110 FRANKLIN RD SE                      ROANOKE, VA 24042                      FR Status: Tier 1                      Old Facility Id: 733012                      Former Lust Release Number: 731305302</p>			
SCHWERMANN TRUCKING CO RT 522 WHEELERSBURG, OH 45694	LUST	S101563947	N/A
<p>LUST:                      Owner: SCHWERMANN TRUCKING CO                      Facility Status: Inactive                      LTF Status: 1 SUS/CON from regulated UST                      Release Number: 44009866-N00001                      Owner Address: RT 522                      WHEELERSBURG, OH 45694                      FR Status: No Further Action letter issued                      Old Facility Id: 0                      Former Lust Release Number: 449116100</p>			
SCIOTO SANITATION LICK RUN - LYRA - BLOON SWITCH RD WHEELERSBURG, OH 45694	DERR SHWS	S100037732	N/A
<p>DERR:                      Facility Id: 473-1336                      Lat/Long: 38 44 10 / 82 48 15                      EPA ID: NOT ASSIGNED                      Voluntary Action Program: False</p> <p>SHWS:                      Facility ID: 473-1336                      EPA ID: NOT ASSIGNED                      Lat/Long: 38 44 10 / 82 48 15                      Facility Type: None</p>			
BARTON S FISH INC ST RT 52 WHEELERSBURG, OH 45694	RCRIS-SQG FINDS	1000237520	OHD041899360

DETAILED ORPHAN LISTING

Site	Database(s)	EDR ID Number EPA ID Number
------	-------------	--------------------------------

BARTON S FISH INC (Continued)		1000237520
-------------------------------	--	------------

RCRIS:

Owner: FISH BARTON INC  
(614) 574-2565

Contact: BARTON FISH  
(614) 574-2565

Record Date: 10/16/1996

Classification: Small Quantity Generator, Hazardous Waste Transporter  
Used Oil Recyc: No

Violation Status: Violations exist

Regulation Violated:	Not reported
Area of Violation:	Generator-All Requirements
Date Violation Determined:	08/23/1996
Priority of Violation:	Low
Schedule Date to Achieve Compliance:	Not reported
Actual Date Achieved Compliance:	10/15/1996

Enforcement Action:	Written Informal
Enforcement Action Date:	09/09/1996
Proposed Monetary Penalty:	Not reported
Final Monetary Penalty:	Not reported

Regulation Violated:	Not reported
Area of Violation:	Generator-All Requirements
Date Violation Determined:	08/23/1996
Priority of Violation:	Low
Schedule Date to Achieve Compliance:	Not reported
Actual Date Achieved Compliance:	10/15/1996

Enforcement Action:	Written Informal
Enforcement Action Date:	09/09/1996
Proposed Monetary Penalty:	Not reported
Final Monetary Penalty:	Not reported

There are 2 violation record(s) reported at this site:

<u>Evaluation</u>	<u>Area of Violation</u>	<u>Date of Compliance</u>
Compliance Evaluation Inspection (CEI)	Generator-All Requirements	10/15/1996
	Generator-All Requirements	10/15/1996

FINDS:

Other Pertinent Environmental Activity Identified at Site:  
RCRIS

OHIO RIVER CROSSING  
2 MI S OF TN OFF RTE 52  
WHEELERSBURG, OH 45694

RCRIS-SQG 1000326803  
FINDS OHD986967073

DETAILED ORPHAN LISTING

<u>Site</u>	<u>Database(s)</u>	<u>EDR ID Number</u> <u>EPA ID Number</u>
OHIO RIVER CROSSING (Continued)		1000326803

RCRIS:

Owner: TEXAS EASTERN GAS PIPELINE  
(312) 555-1212

Contact: SHADOWENS  
(713) 759-5388

Record Date: 09/12/1988

Classification: Small Quantity Generator

Used Oil Recyc: No

Violation Status: No violations found

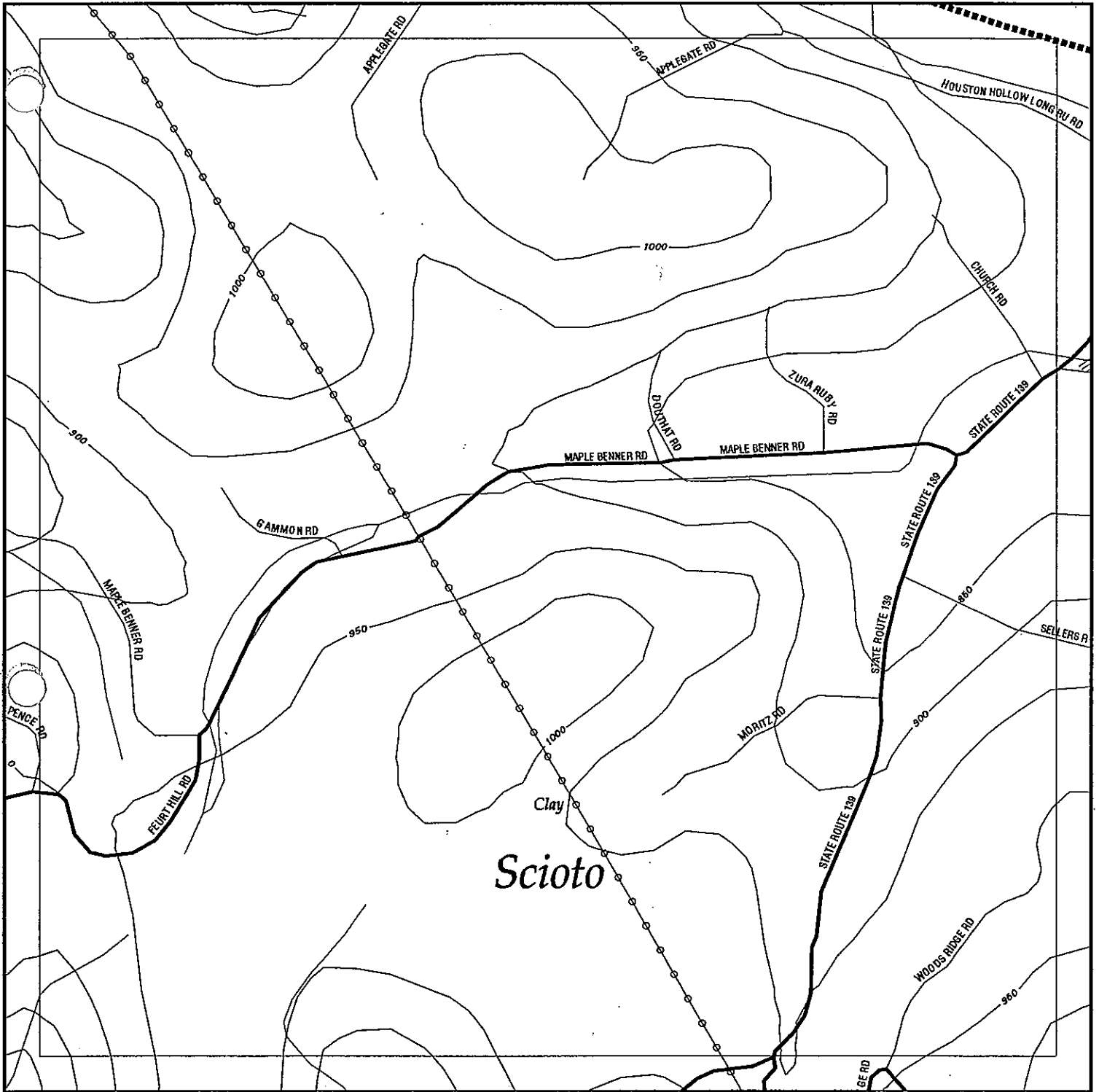
NY MANIFEST

Additional detail is available in NY MANIFEST. Please contact your EDR Account Executive for more information.

FINDS:

Other Pertinent Environmental Activity Identified at Site:  
RCRIS

# Focus Map 19



**EDR** Environmental  
Data  
Resources, Inc.  
1-800-352-0050

EDR - Area/Corridor Study


## Portsmouth Bypass

### Legend

- |               |                    |             |                 |                     |
|---------------|--------------------|-------------|-----------------|---------------------|
| Roads         | Waterways          | Powerlines  | Superfund Sites | Listed Sites        |
| Major Roads   | Railroads          | Pipelines   | Water           | Sensitive Receptors |
| Contour Lines | Study Boundary     | Fault Lines |                 |                     |
| Wetlands      | 100-Yr Flood Zones |             |                 |                     |



0 1/8 1/4



Scale in Miles

FOCUS MAP 19 ORPHAN MARY

City	EDR ID	Site Name	Site Address	Zip	Database(s)	Facility ID
CLIFFORD	S104260228	NORFOLK & WESTERN	HWY 23 N	45648	LUST	
LUCASVILLE	100902764	THOMPSON WASTE OIL	RT 1	45648	RCRIS-SQG, FINDS	
LUCASVILLE	S104270035	CLAUSING MUFFLER & RADIATOR	RT 1 SR 139	45648	LUST	
LUCASVILLE	U003727846	PIT STOP	10938 SR 104	45648	UST	73002569
LUCASVILLE	1000256534	REFINERS TRANSPORT & TERMINAL CORP	RT 2	45648	RCRIS-SQG, FINDS	
LUCASVILLE	U000895454	OHIO STATE HIGHWAY PATROL POST	RT 2	45648	UST	73000108
LUCASVILLE	S104270046	UNKNOWN	RT 23	45648	LUST	
LUCASVILLE	U000895501	JEFFERSON TOWNSHIP GARAGE	RT 4	45648	UST	73007857
LUCASVILLE	U000895465	PIT STOP	RT 6 Y	45648	LUST, UST	73000207
LUCASVILLE	S104260204	EDGEWOOD MANOR	BEAR CREEK RD RT 104	45648	LUST	
LUCASVILLE	1001119861	HARRY COLDIRON ANTIQUES	3211 HOUSTON HOLLOW RD	45648	RCRIS-SQG, FINDS	
LUCASVILLE	1001489731	HOLT COMPANY OF OHIO	9157 US RT 23	45648	RCRIS-SQG, FINDS	
LUCASVILLE	S104260298	MONTGOMERY CONSTRUCTION INC.	10241 US RT 23	45648	LUST	
LUCASVILLE	S104260308	VALLEY LOCAL SCHOOL DISTRICT	ST RT 728	45648	LUST	
LUCASVILLE	S104260330	SCIOTO COUNTY GARAGE	ST RT 728	45648	LUST	
LUCASVILLE	S104778853	ODOT SCIOTO COUNTY MAINT GARAGE	US RT 23	45648	LUST	
LUCASVILLE	S104778860	ARRICK'S PENNZOIL	7748 ST RT 139	45648	LUST	
LUCASVILLE	U000895477	CERTIFIED OIL CO. #346	ST RT 23	45648	LUST, UST	73002555
LUCASVILLE	U002158354	BRIAR PATCH INC.	11141 ST RT 104	45648	LUST, UST	73002131
LUCASVILLE	U003131386	SHOEMAKER'S BP SERVICE	10863 ST RT 23	45648	LUST, UST	73000206
LUCASVILLE	1001489456	SCIOTO COUNTY ENGINEERS DEPT	56 STATE ROUTE 728	45648	RCRIS-SQG, FINDS	
NEW BOSTON	S100037729	EMPIRE DETROIT STEEL - NEW BOSTON	RIVER RD	45662	DERR, SHWS	473-1340
PORTSMOUTH	S104270061	FORMER CAR STATION	SR 139 1 BLDG N OF IMPACT	45662	LUST	
PORTSMOUTH	S104270062	FORMER CAR STATION	2879 SR 139 1 BLDG N OF IMPACT	45662	LUST	
PORTSMOUTH	1002804573	OSCO INDUSTRIES INC	RT 23 S & RT 52 W	45662	FTTS, FINDS, LUST	
PORTSMOUTH	S104778850	ASHLAND BRANDED MARKETING 495019	RT 3 YBX 374	45662	LUST	
PORTSMOUTH	S104778862	ODNR SHAWNEE STATE FOREST	RT 5	45662	LUST	
PORTSMOUTH	1001493734	ANDYS CAR AND TRUCK CENTER	2867 US RT 23	45662	RCRIS-SQG, FINDS	
PORTSMOUTH	1000173373	GLOCKNER CHEVROLET CO	US RTE 23 N	45662	RCRIS-SQG, FINDS	
RUBYVILLE	S104778881	LARRY B. LEACH	ST RT 139	45662	LUST	
RUBYVILLE	U003759034	BI LO # 26	5322 ST RT 139	45662	UST	73000077
SCIOTOVILLE	U000895462	GAMPP'S, INC.	RT 2	45662	UST	73000175
TWIN VALLEY	S104270064	LESTER RESIDENCE	2875 ST RT 139	45662	LUST	
WEST PORTSMOUTH	U000895493	CHABOTS #17	ST RT 52 W	45662	UST	73007021

DETAILED ORPHAN LISTING

Site	Database(s)	EDR ID Number EPA ID Number
------	-------------	--------------------------------

**NORFOLK & WESTERN  
HWY 23 N  
CLIFFORD, OH 45648**

**LUST S104260228  
N/A**

**LUST:**

Owner: NORFOLK & WESTERN  
 Facility Status: Inactive  
 LTF Status: 1 SUS/CON from regulated UST  
 Release Number: 73009989-N00001  
 Owner Address: HWY 23 N  
 CLIFFORD, OH 45648  
 FR Status: No Further Action letter issued  
 Old Facility Id: 0  
 Former Lust Release Number: 731104400

**THOMPSON WASTE OIL  
RT 1  
LUCASVILLE, OH 45648**

**RCRIS-SQG 1000302764  
FINDS OHT400013058**

**RCRIS:**

Owner: ROBERT THOMPSON  
 (312) 555-1212  
 Contact: ROBERT THOMPSON  
 (614) 259-4941  
 Record Date: 12/05/1980  
 Classification: Hazardous Waste Transporter  
 Used Oil Recyc: No  
 Violation Status: No violations found

**FINDS:**

Other Pertinent Environmental Activity Identified at Site:  
 RCRIS

**CLAUSING MUFFLER & RADIATOR  
RT 1 SR 139  
LUCASVILLE, OH 45648**

**LUST S104270035  
N/A**

**LUST:**

Owner: CLAUSING MUFFLER & RADIATOR  
 Facility Status: Inactive  
 LTF Status: 6 Closure of regulated UST  
 Release Number: 73009990-N00001  
 Owner Address: RT 1 SR 139  
 LUCASVILLE, OH 45648  
 FR Status: No Further Action letter issued  
 Old Facility Id: 0  
 Former Lust Release Number: 731124400

**PIT STOP  
10938 SR 104  
LUCASVILLE, OH 45648**

**UST U003727846  
N/A**



DETAILED ORPHAN LISTING

Site	Database(s)	EDR ID Number EPA ID Number
------	-------------	--------------------------------

PIT STOP (Continued)

U003727846

UST:

Facility ID:	73002569	Tank ID:	T00001
Owner:	SPEEDEE CENTERS SOUTH INC.		
Owner Address:	602 UNION ST PORTSMOUTH, OH 45662		
Capacity:	10000	Tank Status:	CIU
Install Date:	03/01/1986		
Content:	Gasoline		
Tank Type:	Bare Steel		
Facility ID:	73002569	Tank ID:	T00002
Owner:	SPEEDEE CENTERS SOUTH INC.		
Owner Address:	602 UNION ST PORTSMOUTH, OH 45662		
Capacity:	4000	Tank Status:	CIU
Install Date:	03/01/1986		
Content:	Gasoline		
Tank Type:	Cathodically Protected Steel;		
Facility ID:	73002569	Tank ID:	T00003
Owner:	SPEEDEE CENTERS SOUTH INC.		
Owner Address:	602 UNION ST PORTSMOUTH, OH 45662		
Capacity:	1000	Tank Status:	CIU
Install Date:	11/15/1999		
Content:	Kerosene		
Tank Type:	Bare Steel		

REFINERS TRANSPORT & TERMINAL CORP  
RT 2  
LUCASVILLE, OH 45648

RCRIS-SQG 1000256534  
FINDS OHT400013124

RCRIS:

Owner: NAME NOT REPORTED  
(312) 555-1212

Contact: KEN BOGGS  
(614) 456-6718

Record Date: 12/12/1980  
Classification: Not reported  
Used Oil Recyc: No

Violation Status: No violations found

FINDS:

Other Pertinent Environmental Activity Identified at Site:  
RCRIS

OHIO STATE HIGHWAY PATROL POST  
RT 2  
LUCASVILLE, OH 45648

UST U000895454  
N/A

DETAILED ORPHAN LISTING

Site	Database(s)	EDR ID Number EPA ID Number
------	-------------	--------------------------------

OHIO STATE HIGHWAY PATROL POST (Continued)

U000895454

UST:

Facility ID:	73000108	Tank ID:	T00001
Owner:	OHIO STATE HIGHWAY PATROL		
Owner Address:	PO BOX 182074 COLUMBUS, OH 0		
Capacity:	2000	Tank Status:	CIU
Install Date:	06/01/1991		
Content:	Gasoline		
Tank Type:	Fiberglass Reinforced Plastic		

UNKNOWN  
RT 23  
LUCASVILLE, OH 45648

LUST S104270046  
N/A

LUST:

Owner: UNKNOWN  
Facility Status: Active  
LTF Status: 1 SUS/CON from regulated UST  
Release Number: 73009998-N00001  
Owner Address: RT 23  
LUCASVILLE, OH 45648  
FR Status: A possible incident is reported  
Old Facility Id: 0  
Former Lust Release Number: 732115500

JEFFERSON TOWNSHIP GARAGE  
RT 4  
LUCASVILLE, OH 45648

UST U000895501  
N/A

UST:

Facility ID:	73007857	Tank ID:	T00001
Owner:	JEFFERSON TOWNSHIP TRUSTEES		
Owner Address:	RT 2 LUCASVILLE, OH 45648		
Capacity:	500	Tank Status:	TCL
Install Date:	01/01/1974		
Content:	Gasoline		
Tank Type:	Steel		
Facility ID:	73007857	Tank ID:	T00002
Owner:	JEFFERSON TOWNSHIP TRUSTEES		
Owner Address:	RT 2 LUCASVILLE, OH 45648		
Capacity:	500	Tank Status:	TCL
Install Date:	01/01/1974		
Content:	Diesel		
Tank Type:	Steel		

PIT STOP  
RT 6 Y  
LUCASVILLE, OH 45648

LUST U000895465  
UST N/A

DETAILED ORPHAN LISTING

Site	Database(s)	EDR ID Number EPA ID Number
PIT STOP (Continued)		U000895465

LUST:

Owner: JAMES H. MCELHANEY, M.D.  
 Facility Status: Active  
 LTF Status: 6 Closure of regulated UST  
 Release Number: 73000207-N00001  
 Owner Address: PO BOX 11  
 PORTSMOUTH, OH 45662  
 FR Status: Deficiency  
 Old Facility Id: 730207  
 Former Lust Release Number: 738046600

UST:

Facility ID:	73000207	Tank ID:	T00002
Owner:	JAMES H. MCELHANEY, M.D.		
Owner Address:	PO BOX 11 PORTSMOUTH, OH 45662		
Capacity:	10000	Tank Status:	CIU
Install Date:	09/01/1984		
Content:	Gasoline		
Tank Type:	Polyethylene Jacket;Excavation Liner		
Facility ID:	73000207	Tank ID:	T00003
Owner:	JAMES H. MCELHANEY, M.D.		
Owner Address:	PO BOX 11 PORTSMOUTH, OH 45662		
Capacity:	1000	Tank Status:	CIU
Install Date:	09/01/1984		
Content:	Kerosene		
Tank Type:	Polyethylene Jacket;Excavation Liner		

**EDGEWOOD MANOR**  
**BEAR CREEK RD RT 104**  
**LUCASVILLE, OH 45648**

**LUST S104260204**  
**N/A**

LUST:

Owner: EDGEWOOD MANOR  
 Facility Status: Inactive  
 LTF Status: 1 SUS/CON from regulated UST  
 Release Number: 73009974-N00001  
 Owner Address: BEAR CREEK RD RT 104  
 LUCASVILLE, OH 45648  
 FR Status: No Further Action letter issued  
 Old Facility Id: 0  
 Former Lust Release Number: 730051500

**HARRY COLDIRON ANTIQUES**  
**3211 HOUSTON HOLLOW RD**  
**LUCASVILLE, OH 45648**

**RCRIS-SQG 1001119861**  
**FINDS OHR000015669**

DETAILED ORPHAN LISTING

Site	Database(s)	EDR ID Number EPA ID Number
------	-------------	--------------------------------

HARRY COLDIRON ANTIQUES (Continued)		1001119861
-------------------------------------	--	------------

RCRIS:

Owner: HARRY COLDIRON  
(614) 456-4342

Contact: HARRY COLDIRON  
(614) 456-4342

Record Date: 09/20/1996

Classification: Not reported

Used Oil Recyc: No

Violation Status: Violations exist

Regulation Violated:	Not reported
Area of Violation:	Generator-All Requirements
Date Violation Determined:	05/10/1996
Priority of Violation:	Low
Schedule Date to Achieve Compliance:	Not reported
Actual Date Achieved Compliance:	09/11/1996
Enforcement Action:	Written Informal
Enforcement Action Date:	05/21/1996
Proposed Monetary Penalty:	Not reported
Final Monetary Penalty:	Not reported

There are 1 violation record(s) reported at this site:

<u>Evaluation</u>	<u>Area of Violation</u>	<u>Date of Compliance</u>
Compliance Evaluation Inspection (CEI)	Generator-All Requirements	09/11/1996

FINDS:

Other Pertinent Environmental Activity Identified at Site:  
RCRIS

**HOLT COMPANY OF OHIO**  
9157 US RT 23  
LUCASVILLE, OH 45648

RCRIS-SQG 1001493731  
FINDS OHD981774748

RCRIS:

Owner: HOLT REALTY CORPORATION  
(614) 878-2287

Contact: HOWARD SELLS  
(614) 259-2350

Record Date: 12/14/1995

Classification: Conditionally Exempt Small Quantity Generator

Used Oil Recyc: No

Violation Status: No violations found

FINDS:

Other Pertinent Environmental Activity Identified at Site:  
RCRIS

DETAILED ORPHAN LISTING

Site	Database(s)	EDR ID Number EPA ID Number
<b>MONTGMERY CONSTRUCTION INC.</b> 10241 US RT 23 LUCASVILLE, OH 45648  LUST: Owner: KEVIN MONTGOMERY Facility Status: Active LTF Status: 6 Closure of regulated UST Release Number: 73002526-N00001 Owner Address: PO BX 593 LUCASVILLE, OH 45648 FR Status: A possible incident is reported Old Facility Id: 732526 Former Lust Release Number: 735024600	LUST	S104260298 N/A
<b>VALLEY LOCAL SCHOOL DISTRICT</b> ST RT 728 LUCASVILLE, OH 45648  LUST: Owner: VALLEY LOCAL SCHOOL DISTRICT Facility Status: Inactive LTF Status: 6 Closure of regulated UST Release Number: 73009115-N00001 Owner Address: PO BOX 888 LUCASVILLE, OH 45648 FR Status: No Further Action letter issued Old Facility Id: 739115 Former Lust Release Number: 736043800	LUST	S104260308 N/A
<b>SCIOTO COUNTY GARAGE</b> ST RT 728 LUCASVILLE, OH 45648  LUST: Owner: SCIOTO COUNTY COMMISSIONERS Facility Status: Inactive LTF Status: 6 Closure of regulated UST Release Number: 73000107-N00001 Owner Address: 602 7TH ST PORTSMOUTH, OH 45662 FR Status: No Further Action letter issued Old Facility Id: 730107 Former Lust Release Number: 738046500	LUST	S104260330 N/A
<b>ODOT SCIOTO COUNTY MAINT GARAGE</b> US RT 23 LUCASVILLE, OH 45648  LUST: Owner: OHIO DEPT. OF TRANSPORTATION Facility Status: Inactive LTF Status: 1 SUS/CON from regulated UST Release Number: 73000082-N00001 Owner Address: 1980 WEST BROAD STREET COLUMBUS, OH 43223 FR Status: No Further Action letter issued Old Facility Id: 730082 Former Lust Release Number: 730282300	LUST	S104778853 N/A

DETAILED ORPHAN LISTING

Site	Database(s)	EDR ID Number EPA ID Number
<b>ARRICK'S PENNZOIL</b> 7748 ST RT 139 LUCASVILLE, OH 45648	<b>LUST</b>	<b>S104778860</b> N/A

LUST:

Owner: RALPH ARRICK  
 Facility Status: Inactive  
 LTF Status: 1 SUS/CON from regulated UST  
 Release Number: 73000166-N00001  
 Owner Address: 178 BURNS RD  
 LUCASVILLE, OH 45648  
 FR Status: No Further Action letter issued  
 Old Facility Id: 730166  
 Former Lust Release Number: 737073500

Owner: RALPH ARRICK  
 Facility Status: Inactive  
 LTF Status: 1 SUS/CON from regulated UST  
 Release Number: 73000166-N00002  
 Owner Address: 178 BURNS RD  
 LUCASVILLE, OH 45648  
 FR Status: No Further Action letter issued  
 Old Facility Id: 730166  
 Former Lust Release Number: 0

<b>CERTIFIED OIL CO. #346</b> ST RT 23 LUCASVILLE, OH 45648	<b>LUST</b> <b>UST</b>	<b>U000895477</b> N/A
---	---------------------------	--------------------------

LUST:

Owner: CURTIS J. COE  
 Facility Status: Active  
 LTF Status: 1 SUS/CON from regulated UST  
 Release Number: 73002555-N00001  
 Owner Address: 949 KING AVE  
 COLUMBUS, OH 43212  
 FR Status: Site Assessment Submitted  
 Old Facility Id: 732555  
 Former Lust Release Number: 734137500

UST:

Facility ID:	73002555	Tank ID:	T00001
Owner:	CERTIFIED OIL CO.		
Owner Address:	949 KING AVE COLUMBUS, OH 43212		
Capacity:	8000	Tank Status:	CIU
Install Date:	01/01/1972		
Content:	Gasohol		
Tank Type:	Steel;Cathodically Protected Steel		

DETAILED ORPHAN LISTING

Site	Database(s)	EDR ID Number EPA ID Number
------	-------------	--------------------------------

CERTIFIED OIL CO. #346 (Continued)

U000895477

Facility ID:	73002555	Tank ID:	T00002
Owner:	CERTIFIED OIL CO.		
Owner Address:	949 KING AVE COLUMBUS, OH 43212		
Capacity:	8000	Tank Status:	CIU
Install Date:	01/01/1972		
Content:	Gasohol		
Tank Type:	Steel;Cathodically Protected Steel		
Facility ID:	73002555	Tank ID:	T00004
Owner:	CERTIFIED OIL CO.		
Owner Address:	949 KING AVE COLUMBUS, OH 43212		
Capacity:	8000	Tank Status:	CIU
Install Date:	01/01/1972		
Content:	Diesel		
Tank Type:	Steel;Cathodically Protected Steel		
Facility ID:	73002555	Tank ID:	T00005
Owner:	CERTIFIED OIL CO.		
Owner Address:	949 KING AVE COLUMBUS, OH 43212		
Capacity:	4000	Tank Status:	CIU
Install Date:	01/01/1972		
Content:	Kerosene		
Tank Type:	Steel;Cathodically Protected Steel		

**BRIAR PATCH INC.**  
11141 ST RT 104  
LUCASVILLE, OH 45648

LUST U002158354  
UST N/A

LUST:

Owner: BRIAR PATCH  
Facility Status: Active  
LTF Status: 1 SUS/CON from regulated UST  
Release Number: 73002131-N00001  
Owner Address: 11141 ST RT 104 PO BOX 550  
LUCASVILLE, OH 45648  
FR Status: Tier 1  
Old Facility Id: 732131  
Former Lust Release Number: 739089600

UST:

Facility ID:	73002131	Tank ID:	T00001
Owner:	BRIAR PATCH		
Owner Address:	11141 ST RT 104 PO BOX 550 LUCASVILLE, OH 45648		
Capacity:	4000	Tank Status:	CIU
Install Date:	07/01/1986		
Content:	Kerosene		
Tank Type:	Cathodically Protected Steel		

DETAILED ORPHAN LISTING

Site	Database(s)	EDR ID Number	EPA ID Number
BRIAR PATCH INC. (Continued)		U002158354	
Facility ID:	73002131	Tank ID:	T00002
Owner:	BRIAR PATCH		
Owner Address:	11141 ST RT 104 PO BOX 550 LUCASVILLE, OH 45648		
Capacity:	4000	Tank Status:	CIU
Install Date:	07/01/1986		
Content:	Gasoline		
Tank Type:	Cathodically Protected Steel		
Facility ID:	73002131	Tank ID:	T00003
Owner:	BRIAR PATCH		
Owner Address:	11141 ST RT 104 PO BOX 550 LUCASVILLE, OH 45648		
Capacity:	4000	Tank Status:	CIU
Install Date:	07/01/1986		
Content:	Gasoline		
Tank Type:	Cathodically Protected Steel		
Facility ID:	73002131	Tank ID:	T00004
Owner:	BRIAR PATCH		
Owner Address:	11141 ST RT 104 PO BOX 550 LUCASVILLE, OH 45648		
Capacity:	4000	Tank Status:	CIU
Install Date:	07/01/1986		
Content:	Gasoline		
Tank Type:	Cathodically Protected Steel		
Facility ID:	73002131	Tank ID:	T00005
Owner:	BRIAR PATCH		
Owner Address:	11141 ST RT 104 PO BOX 550 LUCASVILLE, OH 45648		
Capacity:	4000	Tank Status:	CIU
Install Date:	07/01/1986		
Content:	Gasoline		
Tank Type:	Cathodically Protected Steel		
Facility ID:	73002131	Tank ID:	T00006
Owner:	BRIAR PATCH		
Owner Address:	11141 ST RT 104 PO BOX 550 LUCASVILLE, OH 45648		
Capacity:	4000	Tank Status:	CIU
Install Date:	07/01/1986		
Content:	Gasoline		
Tank Type:	Cathodically Protected Steel		
Facility ID:	73002131	Tank ID:	T00007
Owner:	BRIAR PATCH		
Owner Address:	11141 ST RT 104 PO BOX 550 LUCASVILLE, OH 45648		
Capacity:	4000	Tank Status:	CIU
Install Date:	07/01/1986		
Content:	Diesel		
Tank Type:	Cathodically Protected Steel		



DETAILED ORPHAN LISTING

Site	Database(s)	EPA ID Number	EDR ID Number
------	-------------	---------------	---------------

BRIAR PATCH INC. (Continued)

U002158354

Facility ID:	73002131	Tank ID:	T00008
Owner:	BRIAR PATCH		
Owner Address:	11141 ST RT 104 PO BOX 550 LUCASVILLE, OH 45648		
Capacity:	4000	Tank Status:	CIU
Install Date:	07/01/1986		
Content:	Diesel		
Tank Type:	Cathodically Protected Steel		
Facility ID:	73002131	Tank ID:	T00009
Owner:	BRIAR PATCH		
Owner Address:	11141 ST RT 104 PO BOX 550 LUCASVILLE, OH 45648		
Capacity:	4000	Tank Status:	CIU
Install Date:	07/01/1986		
Content:	Gasoline		
Tank Type:	Cathodically Protected Steel		

**SHOEMAKER'S BP SERVICE**  
10863 ST RT 23  
LUCASVILLE, OH 45648

LUST U003131386  
UST N/A

LUST:

Owner: JOHN W. CLARK OIL CO., INC.  
Facility Status: Inactive  
LTF Status: 1 SUS/CON from regulated UST  
Release Number: 73000206-N00001  
Owner Address: PO BOX 1396  
ASHLAND, KY 41105  
FR Status: No Further Action letter issued  
Old Facility Id: 730206  
Former Lust Release Number: 733214800

UST:

Facility ID:	73000206	Tank ID:	T00001
Owner:	JOHN W. CLARK OIL CO., INC.		
Owner Address:	PO BOX 1396 ASHLAND, KY 41105		
Capacity:	1000	Tank Status:	CIU
Install Date:	01/01/1985		
Content:	Used Oil		
Tank Type:	Fiberglass Reinforced Plastic		
Facility ID:	73000206	Tank ID:	T00002
Owner:	JOHN W. CLARK OIL CO., INC.		
Owner Address:	PO BOX 1396 ASHLAND, KY 41105		
Capacity:	10000	Tank Status:	CIU
Install Date:	01/01/1985		
Content:	Gasoline		
Tank Type:	Fiberglass Reinforced Plastic		

DETAILED ORPHAN LISTING

Site	Database(s)	EDR ID Number EPA ID Number
------	-------------	--------------------------------

SHOEMAKER'S BP SERVICE (Continued)

U003131386

Facility ID:	73000206	Tank ID:	T00003
Owner:	JOHN W. CLARK OIL CO., INC.		
Owner Address:	PO BOX 1396 ASHLAND, KY 41105		
Capacity:	10000	Tank Status:	CIU
Install Date:	01/01/1985		
Content:	Gasoline		
Tank Type:	Fiberglass Reinforced Plastic		
Facility ID:	73000206	Tank ID:	T00004
Owner:	JOHN W. CLARK OIL CO., INC.		
Owner Address:	PO BOX 1396 ASHLAND, KY 41105		
Capacity:	10000	Tank Status:	CIU
Install Date:	01/01/1985		
Content:	Gasoline		
Tank Type:	Fiberglass Reinforced Plastic		
Facility ID:	73000206	Tank ID:	T00005
Owner:	JOHN W. CLARK OIL CO., INC.		
Owner Address:	PO BOX 1396 ASHLAND, KY 41105		
Capacity:	0	Tank Status:	CIU
Install Date:	11/02/1999		
Content:	Gasoline		
Tank Type:	Composite (Steel with Fiberglass)		

SCIOTO COUNTY ENGINEERS DEPT  
56 STATE ROUTE 728  
LUCASVILLE, OH 45648

RCRIS-SQG 1001489456  
FINDS OHR000037515

RCRIS:

Owner: SCIOTO COUNTY COMMISSIONERS  
(740) 355-8313

Contact: CLYDE WILLIS  
(740) 259-5541

Record Date: 10/05/1999  
Classification: Small Quantity Generator  
Used Oil Recyc: No

Violation Status: No violations found

FINDS:

Other Pertinent Environmental Activity Identified at Site:  
RCRIS

EMPIRE DETROIT STEEL - NEW BOSTON  
RIVER RD  
NEW BOSTON, OH 45662

DERR S100037729  
SHWS N/A

DERR:

Facility Id: 473-1340  
Lat/Long: 38 45 05 / 82 55 50  
EPA ID: NOT ASSIGNED  
Voluntary Action Program: True

DETAILED ORPHAN LISTING

Site	Database(s)	EDR ID Number EPA ID Number
------	-------------	--------------------------------

EMPIRE DETROIT STEEL - NEW BOSTON (Continued)		S100037729
---	--	------------

SHWS:  
 Facility ID: 473-1340  
 EPA ID: NOT ASSIGNED  
 Lat/Long: 38 45 05 / 82 55 50  
 Facility Type: None

FORMER CAR STATION SR 139 1 BLDG N OF IMPACT PORTSMOUTH, OH 45662	LUST	S104270061 N/A
---	------	-------------------

LUST:  
 Owner: FORMER CAR STATION  
 Facility Status: Active  
 LTF Status: 6 Closure of regulated UST  
 Release Number: 73010013-N00001  
 Owner Address: SR 139 1 BLDG N OF IMPACT  
 PORTSMOUTH, OH 45662  
 FR Status: A possible incident is reported  
 Old Facility Id: 0  
 Former LUST Release Number: 737108900

FORMER CAR STATION 2879 SR 139 1 BLDG N OF IMPACT PORTSMOUTH, OH 45662	LUST	S104270062 N/A
--	------	-------------------

LUST:  
 Owner: FORMER CAR STATION  
 Facility Status: Active  
 LTF Status: 6 Closure of regulated UST  
 Release Number: 73010024-N00001  
 Owner Address: 2879 SR 139 1 BLDG N OF IMPACT  
 PORTSMOUTH, OH 45662  
 FR Status: A possible incident is reported  
 Old Facility Id: 0  
 Former LUST Release Number: 737108901

OSCO INDUSTRIES INC RT 23 S & RT 52 W PORTSMOUTH, OH 45662	FTTS FINDS LUST	1002804573 000009234536
--	-----------------------	----------------------------

FTTS:  
 Region: 5  
 Inspected Date: 08/06/1997  
 Insp Number: 08/06/1997  
 Violation occurredNo  
 Inspector: WILDER  
 Investigation TypeSection 6 PCB State Conducted  
 Facility Function: User  
 Investig Reason: Neutral Scheme, State  
 Legislation Code: TSCA

FTTS:  
 Region: 5  
 Inspected Date: 08/06/1997  
 Insp Number: 08/06/1997  
 Violation occurredNo  
 Inspector: WILDER

DETAILED ORPHAN LISTING

Site	Database(s)	EDR ID Number EPA ID Number
<b>OSCO INDUSTRIES INC (Continued)</b> Investigation Type: Section 6 PCB State Conducted Facility Function: User Investig Reason: Neutral Scheme, State Legislation Code: TSCA FINDS: Other Pertinent Environmental Activity Identified at Site: National Compliance Database (NCDB) LUST: Owner: OSCO IND, INC. Facility Status: Inactive LTF Status: 6 Closure of regulated UST Release Number: 73007911-N00001 Owner Address: RT 23 S & RT 52 E/W PORTSMOUTH, OH 45662 FR Status: No Further Action letter issued Old Facility Id: 737911 Former Lust Release Number: 730132800  Owner: OSCO IND, INC. Facility Status: Inactive LTF Status: 6 Closure of regulated UST Release Number: 73007911-N00002 Owner Address: RT 23 S & RT 52 E/W PORTSMOUTH, OH 45662 FR Status: No Further Action letter issued Old Facility Id: 737911 Former Lust Release Number: 738121800		1002804573
<b>ASHLAND BRANDED MARKETING 495019</b> RT 3 YBX 374 PORTSMOUTH, OH 45662 LUST: Owner: ASHLAND OIL, INC. Facility Status: Active LTF Status: 6 Closure of regulated UST Release Number: 73000056-N00001 Owner Address: PO BOX 686 IRONTON, OH 45638 FR Status: A possible incident is reported Old Facility Id: 730056 Former Lust Release Number: 731282101	LUST	S104778850 N/A
<b>ODNR SHAWNEE STATE FOREST</b> RT 5 PORTSMOUTH, OH 45662 LUST: Owner: OHIO DEPT. OF NATURAL RESOURCES Facility Status: Inactive LTF Status: 1 SUS/CON from regulated UST Release Number: 73000185-N00001 Owner Address: 1889 FOUNTAIN SQ COLUMBUS, OH 43224 FR Status: No Further Action letter issued Old Facility Id: 730185 Former Lust Release Number: 732038100	LUST	S104778862 N/A

DETAILED ORPHAN LISTING

Site	Database(s)	EDR ID Number EPA ID Number
<b>ANDYS CAR AND TRUCK CENTER</b> 2867 US RT 23 PORTSMOUTH, OH 45662	<b>RCRIS-SQG</b> <b>FINDS</b>	<b>1001493734</b> <b>OHD987032232</b>

RCRIS:

Owner: GLOCKNER ANDREW  
(614) 351-2246

Contact: ANDY GLOCKNER  
(614) 351-2246

Record Date: 07/26/1999  
Classification: Conditionally Exempt Small Quantity Generator  
Used Oil Recyc: No

Violation Status: Violations exist

Regulation Violated:	Not reported
Area of Violation:	Generator-All Requirements
Date Violation Determined:	07/21/1999
Priority of Violation:	Low
Schedule Date to Achieve Compliance:	Not reported
Actual Date Achieved Compliance:	08/13/1999
Enforcement Action:	Written Informal
Enforcement Action Date:	07/27/1999
Proposed Monetary Penalty:	Not reported
Final Monetary Penalty:	Not reported

There are 1 violation record(s) reported at this site:

<u>Evaluation</u>	<u>Area of Violation</u>	<u>Date of Compliance</u>
Compliance Evaluation Inspection (CEI)	Generator-All Requirements	08/13/1999

FINDS:

Other Pertinent Environmental Activity Identified at Site:  
RCRIS

<b>GLOCKNER CHEVROLET CO</b> US RTE 23 N PORTSMOUTH, OH 45662	<b>RCRIS-SQG</b> <b>FINDS</b>	<b>1000173373</b> <b>OHD018275156</b>
---	----------------------------------	--

RCRIS:

Owner: GLOCKNER ANDREW M  
(312) 555-1212

Contact: GUS SALTSMAN  
(614) 353-2161

Record Date: 02/26/1986  
Classification: Small Quantity Generator  
Used Oil Recyc: No

Violation Status: Violations exist

Regulation Violated:	Not reported
Area of Violation:	Generator-All Requirements
Date Violation Determined:	12/23/1998
Priority of Violation:	Low
Schedule Date to Achieve Compliance:	Not reported
Actual Date Achieved Compliance:	02/01/1999
Enforcement Action:	Written Informal
Enforcement Action Date:	01/05/1998
Proposed Monetary Penalty:	Not reported

DETAILED ORPHAN LISTING

Site	Database(s)	EDR ID Number EPA ID Number
------	-------------	--------------------------------

GLOCKNER CHEVROLET CO (Continued)

1000173373

Final Monetary Penalty:	Not reported
Regulation Violated:	Not reported
Area of Violation:	Generator-All Requirements
Date Violation Determined:	12/23/1998
Priority of Violation:	Low
Schedule Date to Achieve Compliance:	Not reported
Actual Date Achieved Compliance:	02/18/1999
Enforcement Action:	Written Informal
Enforcement Action Date:	01/05/1998
Proposed Monetary Penalty:	Not reported
Final Monetary Penalty:	Not reported
Regulation Violated:	Not reported
Area of Violation:	Generator-All Requirements
Date Violation Determined:	12/23/1998
Priority of Violation:	Low
Schedule Date to Achieve Compliance:	Not reported
Actual Date Achieved Compliance:	02/01/1999
Enforcement Action:	Written Informal
Enforcement Action Date:	01/05/1998
Proposed Monetary Penalty:	Not reported
Final Monetary Penalty:	Not reported
Regulation Violated:	Not reported
Area of Violation:	Generator-All Requirements
Date Violation Determined:	12/23/1998
Priority of Violation:	Low
Schedule Date to Achieve Compliance:	Not reported
Actual Date Achieved Compliance:	02/18/1999
Enforcement Action:	Written Informal
Enforcement Action Date:	01/05/1998
Proposed Monetary Penalty:	Not reported
Final Monetary Penalty:	Not reported

There are 4 violation record(s) reported at this site:

<u>Evaluation</u>	<u>Area of Violation</u>	<u>Date of Compliance</u>
Compliance Evaluation Inspection (CEI)	Generator-All Requirements	02/01/1999
	Generator-All Requirements	02/18/1999
	Generator-All Requirements	02/01/1999
	Generator-All Requirements	02/18/1999

FINDS:

Other Pertinent Environmental Activity Identified at Site:  
RCRIS

LARRY B. LEACH  
ST RT 139  
RUBYVILLE, OH 45662

LUST S104778881  
N/A

DETAILED ORPHAN LISTING

Site	Database(s)	EDR ID Number EPA ID Number
LARRY B. LEACH (Continued)		S104778881

LUST:

Owner: LARRY B. LEACH  
 Facility Status: Inactive  
 LTF Status: 6 Closure of regulated UST  
 Release Number: 73006556-N00001  
 Owner Address: RD 2  
 LUCASVILLE, OH 45648  
 FR Status: No Further Action letter issued  
 Old Facility Id: 736556  
 Former Lust Release Number: 732111100

BI LO # 26  
 5322 ST RT 139  
 RUBYVILLE, OH 45662

UST U003759034  
 N/A

UST:

Facility ID:	73000077	Tank ID:	T00001
Owner:	DELMER E. HICKS		
Owner Address:	1321 4TH ST PORTSMOUTH, OH 45662		
Capacity:	8000	Tank Status:	CIU
Install Date:	10/01/1969		
Content:	Gasoline		
Tank Type:	Cathodically Protected Steel;		
Facility ID:	73000077	Tank ID:	T00002
Owner:	DELMER E. HICKS		
Owner Address:	1321 4TH ST PORTSMOUTH, OH 45662		
Capacity:	4000	Tank Status:	CIU
Install Date:	10/01/1969		
Content:	Gasoline		
Tank Type:	Cathodically Protected Steel;		
Facility ID:	73000077	Tank ID:	T00003
Owner:	DELMER E. HICKS		
Owner Address:	1321 4TH ST PORTSMOUTH, OH 45662		
Capacity:	4000	Tank Status:	CIU
Install Date:	10/01/1969		
Content:	Gasoline		
Tank Type:	Cathodically Protected Steel;		

GAMPP'S, INC.  
 RT 2  
 SCIOTOVILLE, OH 45662

UST U000895462  
 N/A

DETAILED ORPHAN LISTING

Site	Database(s)	EDR ID Number EPA ID Number
------	-------------	--------------------------------

GAMPP'S, INC. (Continued)

U000895462

UST:

Facility ID:	73000175	Tank ID:	T00001
Owner:	GAMPPS, INC.		
Owner Address:	2229 ST RT 140 PORTSMOUTH, OH 45662		
Capacity:	6000	Tank Status:	CIU
Install Date:	12/01/1989		
Content:	Gasoline		
Tank Type:	Fiberglass Reinforced Plastic		
Facility ID:	73000175	Tank ID:	T00002
Owner:	GAMPPS, INC.		
Owner Address:	2229 ST RT 140 PORTSMOUTH, OH 45662		
Capacity:	6000	Tank Status:	CIU
Install Date:	12/01/1989		
Content:	Gasoline		
Tank Type:	Fiberglass Reinforced Plastic		
Facility ID:	73000175	Tank ID:	T00003
Owner:	GAMPPS, INC.		
Owner Address:	2229 ST RT 140 PORTSMOUTH, OH 45662		
Capacity:	6000	Tank Status:	CIU
Install Date:	12/01/1989		
Content:	Gasoline		
Tank Type:	Fiberglass Reinforced Plastic		
Facility ID:	73000175	Tank ID:	T00004
Owner:	GAMPPS, INC.		
Owner Address:	2229 ST RT 140 PORTSMOUTH, OH 45662		
Capacity:	1000	Tank Status:	CIU
Install Date:	12/01/1989		
Content:	Kerosene		
Tank Type:	Fiberglass Reinforced Plastic		
Facility ID:	73000175	Tank ID:	T00005
Owner:	GAMPPS, INC.		
Owner Address:	2229 ST RT 140 PORTSMOUTH, OH 45662		
Capacity:	1000	Tank Status:	CIU
Install Date:	12/01/1989		
Content:	Diesel		
Tank Type:	Fiberglass Reinforced Plastic		

**LESTER RESIDENCE**  
2875 ST RT 139  
TWIN VALLEY, OH 45662

LUST S104270064  
N/A

LUST:

Owner: LESTER RESIDENCE  
Facility Status: Active  
LTF Status: 1 SUS/CON from regulated UST  
Release Number: 73010014-N00001  
Owner Address: 2875 ST RT 139  
TWIN VALLEY, OH 45662  
FR Status: A possible incident is reported  
Old Facility Id: 0  
Former LUST Release Number: 737122000



DETAILED ORPHAN LISTING

Site	Database(s)	EDR ID Number	EPA ID Number
<b>CHABOTS #17</b> <b>ST RT 52 W</b> <b>WEST PORTSMOUTH, OH 45662</b>	UST	U000895493	N/A

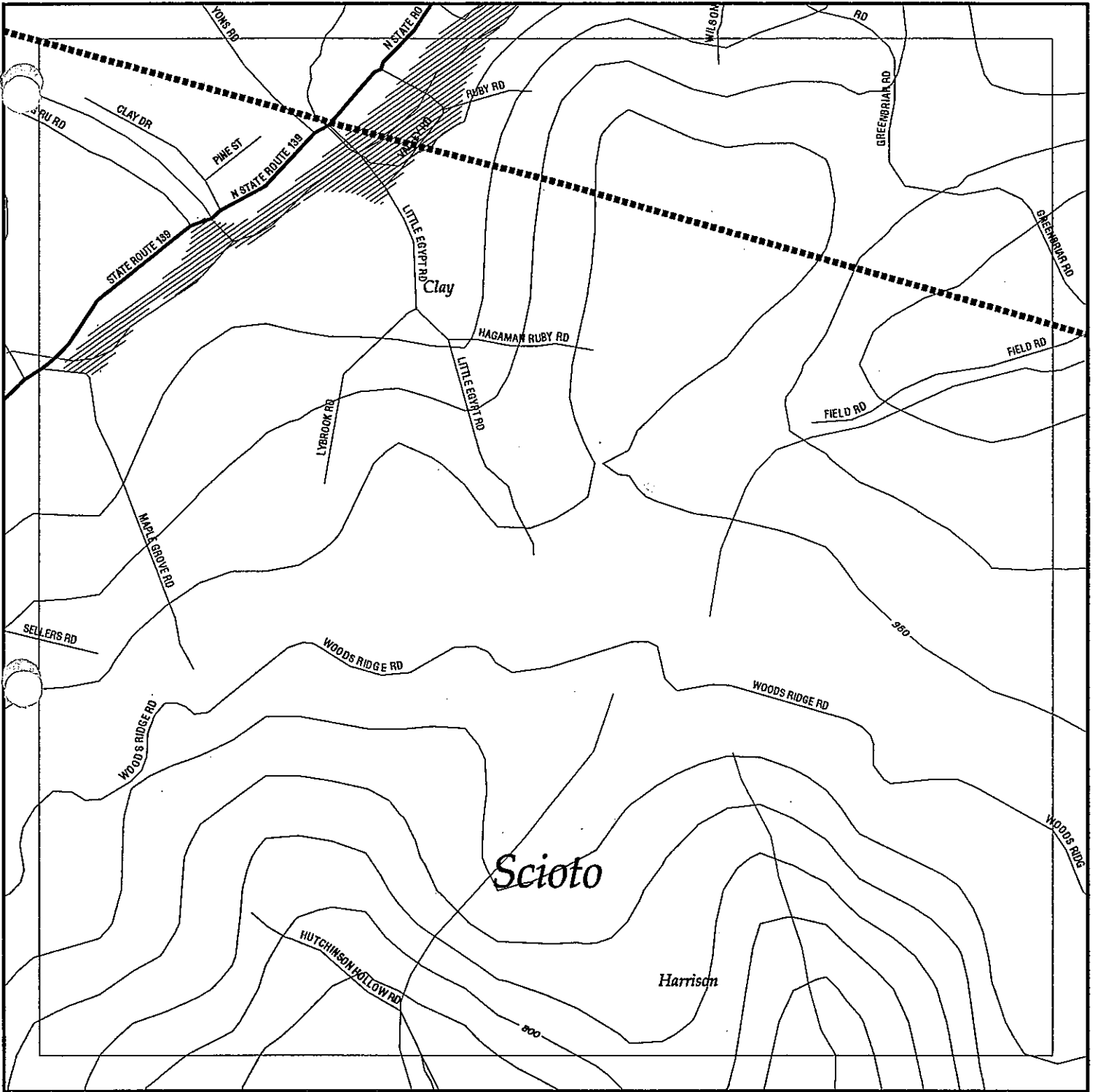
UST:

Facility ID:	73007021	Tank ID:	T00001
Owner:	CHABOTS PET DISTRIBUTING, INC.		
Owner Address:	PO BX 1406 729 S SIXTH ST PORTSMOUTH, OH 45662		
Capacity:	10000	Tank Status:	CIU
Install Date:	10/01/1978		
Content:	Gasoline		
Tank Type:	Steel		

Facility ID:	73007021	Tank ID:	T00002
Owner:	CHABOTS PET DISTRIBUTING, INC.		
Owner Address:	PO BX 1406 729 S SIXTH ST PORTSMOUTH, OH 45662		
Capacity:	10000	Tank Status:	CIU
Install Date:	10/01/1978		
Content:	Gasoline		
Tank Type:	Steel		

Facility ID:	73007021	Tank ID:	T00003
Owner:	CHABOTS PET DISTRIBUTING, INC.		
Owner Address:	PO BX 1406 729 S SIXTH ST PORTSMOUTH, OH 45662		
Capacity:	10000	Tank Status:	CIU
Install Date:	10/01/1978		
Content:	Diesel		
Tank Type:	Steel		

# Focus Map 20



**EDR** Environmental Data Resources, Inc.  
1-800-352 0950

## EDR - Area/Corridor Study Portsmouth Bypass

### Legend

- |               |                    |             |                 |                     |
|---------------|--------------------|-------------|-----------------|---------------------|
| Roads         | Waterways          | Powerlines  | Superfund Sites | Listed Sites        |
| Major Roads   | Railroads          | Pipelines   | Water           | Sensitive Receptors |
| Contour Lines | Study Boundary     | Fault Lines |                 |                     |
| Wetlands      | 100-Yr Flood Zones |             |                 |                     |



City	EDR ID	Site Name	Site Address	Zip	Database(s)	Facility ID
CLIFFORD	S104260228	NORFOLK & WESTERN	HWY 23 N	45648	LUST	
LUCASVILLE	1000302764	THOMPSON WASTE OIL	RT 1	45648	RCRIS-SQG, FINDS	
LUCASVILLE	S104270035	CLAUSING MUFFLER & RADIATOR	RT 1 SR 139	45648	LUST	
LUCASVILLE	U003727846	PIT STOP	10938 SR 104	45648	UST	73002569
LUCASVILLE	1000256534	REFINERS TRANSPORT & TERMINAL CORP	RT 2	45648	RCRIS-SQG, FINDS	
LUCASVILLE	U000895454	OHIO STATE HIGHWAY PATROL POST	RT 2	45648	UST	73000108
LUCASVILLE	S104270046	UNKNOWN	RT 23	45648	LUST	
LUCASVILLE	U000895501	JEFFERSON TOWNSHIP GARAGE	RT 4	45648	UST	73007857
LUCASVILLE	U000895465	PIT STOP	RT 6 Y	45648	LUST, UST	73000207
LUCASVILLE	S104260204	EDGEWOOD MANOR	BEAR CREEK RD RT 104	45648	LUST	
LUCASVILLE	1001119861	HARRY COLDIRON ANTIQUES	3211 HOUSTON HOLLOW RD	45648	RCRIS-SQG, FINDS	
LUCASVILLE	1001493731	HOLT COMPANY OF OHIO	9157 US RT 23	45648	RCRIS-SQG, FINDS	
LUCASVILLE	S104260298	MONTGOMERY CONSTRUCTION INC.	10241 US RT 23	45648	LUST	
LUCASVILLE	S104260308	VALLEY LOCAL SCHOOL DISTRICT	ST RT 728	45648	LUST	
LUCASVILLE	S104260330	SCIOTO COUNTY GARAGE	ST RT 728	45648	LUST	
LUCASVILLE	S104778853	ODOT SCIOTO COUNTY MAINT GARAGE	US RT 23	45648	LUST	
LUCASVILLE	S104778860	ARRICK'S PENNZOIL	7748 ST RT 139	45648	LUST	
LUCASVILLE	U000895477	CERTIFIED OIL CO. #346	ST RT 23	45648	LUST, UST	73002555
LUCASVILLE	U002158354	BRIAR PATCH INC.	ST RT 23	45648	LUST, UST	73002131
LUCASVILLE	U003131386	SHOEMAKER'S BP SERVICE	11141 ST RT 104	45648	LUST, UST	73000206
LUCASVILLE	1001489456	SCIOTO COUNTY ENGINEERS DEPT	10863 ST RT 23	45648	LUST, UST	
NEW BOSTON	S100037729	EMPIRE DETROIT STEEL - NEW BOSTON	56 STATE ROUTE 728	45648	RCRIS-SQG, FINDS	
PORTSMOUTH	S104270061	FORMER CAR STATION	RIVER RD	45662	DERR, SHWS	473-1340
PORTSMOUTH	S104270062	FORMER CAR STATION	SR 139 1 BLDG N OF IMPACT	45662	LUST	
PORTSMOUTH	1002804573	OSCO INDUSTRIES INC	2879 SR 139 1 BLDG N OF IMPACT	45662	LUST	
PORTSMOUTH	S104778850	ASHLAND BRANDED MARKETING 495019	RT 23 S & RT 52 W	45662	FITS, FINDS, LUST	
PORTSMOUTH	S104778862	ODNR SHAWNEE STATE FOREST	RT 3 YBX 374	45662	LUST	
PORTSMOUTH	1001493734	ANDYS CAR AND TRUCK CENTER	RT 5	45662	LUST	
PORTSMOUTH	1000173373	GLOCKNER CHEVROLET CO	2867 US RT 23	45662	RCRIS-SQG, FINDS	
RUBYVILLE	S104778881	LARRY B. LEACH	US RTE 23 N	45662	RCRIS-SQG, FINDS	
RUBYVILLE	U003759034	BILLO # 26	ST RT 139	45662	LUST	73000077
SCIOTOVILLE	U000895462	GAMPP'S, INC.	5322 ST RT 139	45662	UST	73000175
TWIN VALLEY	S104270064	LESTER RESIDENCE	RT 2	45662	UST	
WEST PORTSMOUTH	U000895493	CHABOTS #17	2875 ST RT 139	45662	LUST	
			ST RT 52 W	45662	UST	73007021

DETAILED ORPHAN LISTING

Site	Database(s)	EDR ID Number EPA ID Number
------	-------------	--------------------------------

**NORFOLK & WESTERN  
HWY 23 N  
CLIFFORD, OH 45648**

**LUST S104260228  
N/A**

**LUST:**

Owner: NORFOLK & WESTERN  
 Facility Status: Inactive  
 LTF Status: 1 SUS/CON from regulated UST  
 Release Number: 73009989-N00001  
 Owner Address: HWY 23 N  
 CLIFFORD, OH 45648  
 FR Status: No Further Action letter issued  
 Old Facility Id: 0  
 Former Lust Release Number: 731104400

**THOMPSON WASTE OIL  
RT 1  
LUCASVILLE, OH 45648**

**RCRIS-SQG 1000302764  
FINDS OHT400013058**

**RCRIS:**

Owner: ROBERT THOMPSON  
 (312) 555-1212  
 Contact: ROBERT THOMPSON  
 (614) 259-4941  
 Record Date: 12/05/1980  
 Classification: Hazardous Waste Transporter  
 Used Oil Recyc: No  
 Violation Status: No violations found

**FINDS:**

Other Pertinent Environmental Activity Identified at Site:  
 RCRIS

**CLAUSING MUFFLER & RADIATOR  
RT 1 SR 139  
LUCASVILLE, OH 45648**

**LUST S104270035  
N/A**

**LUST:**

Owner: CLAUSING MUFFLER & RADIATOR  
 Facility Status: Inactive  
 LTF Status: 6 Closure of regulated UST  
 Release Number: 73009990-N00001  
 Owner Address: RT 1 SR 139  
 LUCASVILLE, OH 45648  
 FR Status: No Further Action letter issued  
 Old Facility Id: 0  
 Former Lust Release Number: 731124400

**PIT STOP  
10938 SR 104  
LUCASVILLE, OH 45648**

**UST U003727846  
N/A**

DETAILED ORPHAN LISTING

Site	Database(s)	EDR ID Number EPA ID Number
PIT STOP (Continued)		U003727846

UST:

Facility ID:	73002569	Tank ID:	T00001
Owner:	SPEEDEE CENTERS SOUTH INC.		
Owner Address:	602 UNION ST PORTSMOUTH, OH 45662		
Capacity:	10000	Tank Status:	CIU
Install Date:	03/01/1986		
Content:	Gasoline		
Tank Type:	Bare Steel		
Facility ID:	73002569	Tank ID:	T00002
Owner:	SPEEDEE CENTERS SOUTH INC.		
Owner Address:	602 UNION ST PORTSMOUTH, OH 45662		
Capacity:	4000	Tank Status:	CIU
Install Date:	03/01/1986		
Content:	Gasoline		
Tank Type:	Cathodically Protected Steel;		
Facility ID:	73002569	Tank ID:	T00003
Owner:	SPEEDEE CENTERS SOUTH INC.		
Owner Address:	602 UNION ST PORTSMOUTH, OH 45662		
Capacity:	1000	Tank Status:	CIU
Install Date:	11/15/1999		
Content:	Kerosene		
Tank Type:	Bare Steel		

REFINERS TRANSPORT & TERMINAL CORP  
RT 2  
LUCASVILLE, OH 45648

RCRIS-SQG 1000256534  
FINDS OHT400013124

RCRIS:

Owner: NAME NOT REPORTED  
(312) 555-1212

Contact: KEN BOGGS  
(614) 456-6718

Record Date: 12/12/1980  
Classification: Not reported  
Used Oil Recyc: No

Violation Status: No violations found

FINDS:

Other Pertinent Environmental Activity Identified at Site:  
RCRIS

OHIO STATE HIGHWAY PATROL POST  
RT 2  
LUCASVILLE, OH 45648

UST U000895454  
N/A

DETAILED ORPHAN LISTING

Site	Database(s)	EDR ID Number	EPA ID Number
------	-------------	---------------	---------------

OHIO STATE HIGHWAY PATROL POST (Continued)

U000895454

UST:

Facility ID:	73000108	Tank ID:	T00001
Owner:	OHIO STATE HIGHWAY PATROL		
Owner Address:	PO BOX 182074 COLUMBUS, OH 0		
Capacity:	2000	Tank Status:	CIU
Install Date:	06/01/1991		
Content:	Gasoline		
Tank Type:	Fiberglass Reinforced Plastic		

UNKNOWN  
RT 23  
LUCASVILLE, OH 45648

LUST S104270046  
N/A

LUST:

Owner: UNKNOWN  
Facility Status: Active  
LTF Status: 1 SUS/CON from regulated UST  
Release Number: 73009998-N00001  
Owner Address: RT 23  
LUCASVILLE, OH 45648  
FR Status: A possible incident is reported  
Old Facility Id: 0  
Former Lust Release Number: 732115500

JEFFERSON TOWNSHIP GARAGE  
RT 4  
LUCASVILLE, OH 45648

UST U000895501  
N/A

UST:

Facility ID:	73007857	Tank ID:	T00001
Owner:	JEFFERSON TOWNSHIP TRUSTEES		
Owner Address:	RT 2 LUCASVILLE, OH 45648		
Capacity:	500	Tank Status:	TCL
Install Date:	01/01/1974		
Content:	Gasoline		
Tank Type:	Steel		
Facility ID:	73007857	Tank ID:	T00002
Owner:	JEFFERSON TOWNSHIP TRUSTEES		
Owner Address:	RT 2 LUCASVILLE, OH 45648		
Capacity:	500	Tank Status:	TCL
Install Date:	01/01/1974		
Content:	Diesel		
Tank Type:	Steel		

PIT STOP  
RT 6 Y  
LUCASVILLE, OH 45648

LUST U000895465  
UST N/A

DETAILED ORPHAN LISTING

Site	Database(s)	EPA ID Number	EDR ID Number
------	-------------	---------------	---------------

PIT STOP (Continued)

U000895465

LUST:

Owner: JAMES H. MCELHANEY, M.D.  
 Facility Status: Active  
 LTF Status: 6 Closure of regulated UST  
 Release Number: 73000207-N00001  
 Owner Address: PO BOX 11  
 PORTSMOUTH, OH 45662  
 FR Status: Deficiency  
 Old Facility Id: 730207  
 Former LUST Release Number: 738046600

UST:

Facility ID:	73000207	Tank ID:	T00002
Owner:	JAMES H. MCELHANEY, M.D.		
Owner Address:	PO BOX 11 PORTSMOUTH, OH 45662		
Capacity:	10000	Tank Status:	CIU
Install Date:	09/01/1984		
Content:	Gasoline		
Tank Type:	Polyethylene Jacket;Excavation Liner		
Facility ID:	73000207	Tank ID:	T00003
Owner:	JAMES H. MCELHANEY, M.D.		
Owner Address:	PO BOX 11 PORTSMOUTH, OH 45662		
Capacity:	1000	Tank Status:	CIU
Install Date:	09/01/1984		
Content:	Kerosene		
Tank Type:	Polyethylene Jacket;Excavation Liner		

**EDGEWOOD MANOR**  
**BEAR CREEK RD RT 104**  
**LUCASVILLE, OH 45648**

LUST S104260204  
 N/A

LUST:

Owner: EDGEWOOD MANOR  
 Facility Status: Inactive  
 LTF Status: 1 SUS/CON from regulated UST  
 Release Number: 73009974-N00001  
 Owner Address: BEAR CREEK RD RT 104  
 LUCASVILLE, OH 45648  
 FR Status: No Further Action letter issued  
 Old Facility Id: 0  
 Former LUST Release Number: 730051500

**HARRY COLDIRON ANTIQUES**  
**3211 HOUSTON HOLLOW RD**  
**LUCASVILLE, OH 45648**

RCRIS-SQG 1001119861  
 FINDS OHR000015669

DETAILED ORPHAN LISTING

Site	Database(s)	EDR ID Number EPA ID Number
HARRY COLDIRON ANTIQUES (Continued)		1001119861

RCRIS:

Owner: HARRY COLDIRON  
(614) 456-4342

Contact: HARRY COLDIRON  
(614) 456-4342

Record Date: 09/20/1996

Classification: Not reported

Used Oil Recyc: No

Violation Status: Violations exist

Regulation Violated:	Not reported
Area of Violation:	Generator-All Requirements
Date Violation Determined:	05/10/1996
Priority of Violation:	Low
Schedule Date to Achieve Compliance:	Not reported
Actual Date Achieved Compliance:	09/11/1996
Enforcement Action:	Written Informal
Enforcement Action Date:	05/21/1996
Proposed Monetary Penalty:	Not reported
Final Monetary Penalty:	Not reported

There are 1 violation record(s) reported at this site:

<u>Evaluation</u>	<u>Area of Violation</u>	<u>Date of Compliance</u>
Compliance Evaluation Inspection (CEI)	Generator-All Requirements	09/11/1996

FINDS:

Other Pertinent Environmental Activity Identified at Site:  
RCRIS

HOLT COMPANY OF OHIO  
9157 US RT 23  
LUCASVILLE, OH 45648

RCRIS-SQG 1001493731  
FINDS OHD981774748

RCRIS:

Owner: HOLT REALTY CORPORATION  
(614) 878-2287

Contact: HOWARD SELLS  
(614) 259-2350

Record Date: 12/14/1995

Classification: Conditionally Exempt Small Quantity Generator

Used Oil Recyc: No

Violation Status: No violations found

FINDS:

Other Pertinent Environmental Activity Identified at Site:  
RCRIS



DETAILED ORPHAN LISTING

Site	Database(s)	EDR ID Number EPA ID Number
<b>MONTGMERY CONSTRUCTION INC.</b> 10241 US RT 23 LUCASVILLE, OH 45648  LUST: Owner: KEVIN MONTGOMERY Facility Status: Active LTF Status: 6 Closure of regulated UST Release Number: 73002526-N00001 Owner Address: PO BX 593 LUCASVILLE, OH 45648 FR Status: A possible incident is reported Old Facility Id: 732526 Former Lust Release Number: 735024600	LUST	S104260298 N/A
<b>VALLEY LOCAL SCHOOL DISTRICT</b> ST RT 728 LUCASVILLE, OH 45648  LUST: Owner: VALLEY LOCAL SCHOOL DISTRICT Facility Status: Inactive LTF Status: 6 Closure of regulated UST Release Number: 73009115-N00001 Owner Address: PO BOX 888 LUCASVILLE, OH 45648 FR Status: No Further Action letter issued Old Facility Id: 739115 Former Lust Release Number: 736043800	LUST	S104260308 N/A
<b>SCIOTO COUNTY GARAGE</b> ST RT 728 LUCASVILLE, OH 45648  LUST: Owner: SCIOTO COUNTY COMMISSIONERS Facility Status: Inactive LTF Status: 6 Closure of regulated UST Release Number: 73000107-N00001 Owner Address: 602 7TH ST PORTSMOUTH, OH 45662 FR Status: No Further Action letter issued Old Facility Id: 730107 Former Lust Release Number: 738046500	LUST	S104260330 N/A
<b>ODOT SCIOTO COUNTY MAINT GARAGE</b> US RT 23 LUCASVILLE, OH 45648  LUST: Owner: OHIO DEPT. OF TRANSPORTATION Facility Status: Inactive LTF Status: 1 SUS/CON from regulated UST Release Number: 73000082-N00001 Owner Address: 1980 WEST BROAD STREET COLUMBUS, OH 43223 FR Status: No Further Action letter issued Old Facility Id: 730082 Former Lust Release Number: 730282300	LUST	S104778853 N/A

DETAILED ORPHAN LISTING

Site	Database(s)	EDR ID Number EPA ID Number
------	-------------	--------------------------------

**ARRICK'S PENNZOIL**  
**7748 ST RT 139**  
**LUCASVILLE, OH 45648**

**LUST** **S104778860**  
**N/A**

**LUST:**

Owner: RALPH ARRICK  
 Facility Status: Inactive  
 LTF Status: 1 SUS/CON from regulated UST  
 Release Number: 73000166-N00001  
 Owner Address: 178 BURNS RD  
 LUCASVILLE, OH 45648  
 FR Status: No Further Action letter issued  
 Old Facility Id: 730166  
 Former LUST Release Number: 737073500

Owner: RALPH ARRICK  
 Facility Status: Inactive  
 LTF Status: 1 SUS/CON from regulated UST  
 Release Number: 73000166-N00002  
 Owner Address: 178 BURNS RD  
 LUCASVILLE, OH 45648  
 FR Status: No Further Action letter issued  
 Old Facility Id: 730166  
 Former LUST Release Number: 0

**CERTIFIED OIL CO. #346**  
**ST RT 23**  
**LUCASVILLE, OH 45648**

**LUST** **U000895477**  
**UST** **N/A**

**LUST:**

Owner: CURTIS J. COE  
 Facility Status: Active  
 LTF Status: 1 SUS/CON from regulated UST  
 Release Number: 73002555-N00001  
 Owner Address: 949 KING AVE  
 COLUMBUS, OH 43212  
 FR Status: Site Assessment Submitted  
 Old Facility Id: 732555  
 Former LUST Release Number: 734137500

**UST:**

Facility ID:	73002555	Tank ID:	T00001
Owner:	CERTIFIED OIL CO.		
Owner Address:	949 KING AVE COLUMBUS, OH 43212		
Capacity:	8000	Tank Status:	CIU
Install Date:	01/01/1972		
Content:	Gasohol		
Tank Type:	Steel;Cathodically Protected Steel		

DETAILED ORPHAN LISTING

Site	Database(s)	EDR ID Number	EPA ID Number
CERTIFIED OIL CO. #346 (Continued)			U000895477
Facility ID: 73002555 Owner: CERTIFIED OIL CO. Owner Address: 949 KING AVE COLUMBUS, OH 43212 Capacity: 8000 Install Date: 01/01/1972 Content: Gasohol Tank Type: Steel;Cathodically Protected Steel Tank ID: T00002 Tank Status: CIU			
Facility ID: 73002555 Owner: CERTIFIED OIL CO. Owner Address: 949 KING AVE COLUMBUS, OH 43212 Capacity: 8000 Install Date: 01/01/1972 Content: Diesel Tank Type: Steel;Cathodically Protected Steel Tank ID: T00004 Tank Status: CIU			
Facility ID: 73002555 Owner: CERTIFIED OIL CO. Owner Address: 949 KING AVE COLUMBUS, OH 43212 Capacity: 4000 Install Date: 01/01/1972 Content: Kerosene Tank Type: Steel;Cathodically Protected Steel Tank ID: T00005 Tank Status: CIU			

**BRIAR PATCH INC.**  
 11141 ST RT 104  
 LUCASVILLE, OH 45648

**LUST** U002158354  
**UST** N/A

**LUST:**

Owner: BRIAR PATCH  
 Facility Status: Active  
 LTF Status: 1 SUS/CON from regulated UST  
 Release Number: 73002131-N00001  
 Owner Address: 11141 ST RT 104 PO BOX 550  
 LUCASVILLE, OH 45648  
 FR Status: Tier 1  
 Old Facility Id: 732131  
 Former Lust Release Number: 739089600

**UST:**

Facility ID: 73002131  
 Owner: BRIAR PATCH  
 Owner Address: 11141 ST RT 104 PO BOX 550  
 LUCASVILLE, OH 45648  
 Capacity: 4000  
 Install Date: 07/01/1986  
 Content: Kerosene  
 Tank Type: Cathodically Protected Steel  
 Tank ID: T00001  
 Tank Status: CIU

DETAILED ORPHAN LISTING

Site	Database(s)	EPA ID Number	EDR ID Number
BRIAR PATCH INC. (Continued)			U002158354
Facility ID: 73002131 Owner: BRIAR PATCH Owner Address: 11141 ST RT 104 PO BOX 550 LUCASVILLE, OH 45648 Capacity: 4000 Install Date: 07/01/1986 Content: Gasoline Tank Type: Cathodically Protected Steel			T00002
Facility ID: 73002131 Owner: BRIAR PATCH Owner Address: 11141 ST RT 104 PO BOX 550 LUCASVILLE, OH 45648 Capacity: 4000 Install Date: 07/01/1986 Content: Gasoline Tank Type: Cathodically Protected Steel			T00003
Facility ID: 73002131 Owner: BRIAR PATCH Owner Address: 11141 ST RT 104 PO BOX 550 LUCASVILLE, OH 45648 Capacity: 4000 Install Date: 07/01/1986 Content: Gasoline Tank Type: Cathodically Protected Steel			T00004
Facility ID: 73002131 Owner: BRIAR PATCH Owner Address: 11141 ST RT 104 PO BOX 550 LUCASVILLE, OH 45648 Capacity: 4000 Install Date: 07/01/1986 Content: Gasoline Tank Type: Cathodically Protected Steel			T00005
Facility ID: 73002131 Owner: BRIAR PATCH Owner Address: 11141 ST RT 104 PO BOX 550 LUCASVILLE, OH 45648 Capacity: 4000 Install Date: 07/01/1986 Content: Gasoline Tank Type: Cathodically Protected Steel			T00006
Facility ID: 73002131 Owner: BRIAR PATCH Owner Address: 11141 ST RT 104 PO BOX 550 LUCASVILLE, OH 45648 Capacity: 4000 Install Date: 07/01/1986 Content: Diesel Tank Type: Cathodically Protected Steel			T00007

DETAILED ORPHAN LISTING

Site	Database(s)	EPA ID Number	EDR ID Number
BRIAR PATCH INC. (Continued)			U002158354
Facility ID:	73002131	Tank ID:	T00008
Owner:	BRIAR PATCH		
Owner Address:	11141 ST RT 104 PO BOX 550 LUCASVILLE, OH 45648		
Capacity:	4000	Tank Status:	CIU
Install Date:	07/01/1986		
Content:	Diesel		
Tank Type:	Cathodically Protected Steel		
Facility ID:	73002131	Tank ID:	T00009
Owner:	BRIAR PATCH		
Owner Address:	11141 ST RT 104 PO BOX 550 LUCASVILLE, OH 45648		
Capacity:	4000	Tank Status:	CIU
Install Date:	07/01/1986		
Content:	Gasoline		
Tank Type:	Cathodically Protected Steel		

**SHOEMAKER'S BP SERVICE**  
**10863 ST RT 23**  
**LUCASVILLE, OH 45648**

**LUST U003131386**  
**UST N/A**

LUST:

Owner: JOHN W. CLARK OIL CO., INC.  
 Facility Status: Inactive  
 LTF Status: 1 SUS/CON from regulated UST  
 Release Number: 73000206-N00001  
 Owner Address: PO BOX 1396  
 ASHLAND, KY 41105  
 FR Status: No Further Action letter issued  
 Old Facility Id: 730206  
 Former Lust Release Number: 733214800

UST:

Facility ID:	73000206	Tank ID:	T00001
Owner:	JOHN W. CLARK OIL CO., INC.		
Owner Address:	PO BOX 1396 ASHLAND, KY 41105		
Capacity:	1000	Tank Status:	CIU
Install Date:	01/01/1985		
Content:	Used Oil		
Tank Type:	Fiberglass Reinforced Plastic		
Facility ID:	73000206	Tank ID:	T00002
Owner:	JOHN W. CLARK OIL CO., INC.		
Owner Address:	PO BOX 1396 ASHLAND, KY 41105		
Capacity:	10000	Tank Status:	CIU
Install Date:	01/01/1985		
Content:	Gasoline		
Tank Type:	Fiberglass Reinforced Plastic		

DETAILED ORPHAN LISTING

Site	Database(s)	EDR ID Number EPA ID Number
------	-------------	--------------------------------

SHOEMAKER'S BP SERVICE (Continued)

U003131386

Facility ID:	73000206	Tank ID:	T00003
Owner:	JOHN W. CLARK OIL CO., INC.		
Owner Address:	PO BOX 1396 ASHLAND, KY 41105		
Capacity:	10000	Tank Status:	CIU
Install Date:	01/01/1985		
Content:	Gasoline		
Tank Type:	Fiberglass Reinforced Plastic		
Facility ID:	73000206	Tank ID:	T00004
Owner:	JOHN W. CLARK OIL CO., INC.		
Owner Address:	PO BOX 1396 ASHLAND, KY 41105		
Capacity:	10000	Tank Status:	CIU
Install Date:	01/01/1985		
Content:	Gasoline		
Tank Type:	Fiberglass Reinforced Plastic		
Facility ID:	73000206	Tank ID:	T00005
Owner:	JOHN W. CLARK OIL CO., INC.		
Owner Address:	PO BOX 1396 ASHLAND, KY 41105		
Capacity:	0	Tank Status:	CIU
Install Date:	11/02/1999		
Content:	Gasoline		
Tank Type:	Composite (Steel with Fiberglass)		

SCIOTO COUNTY ENGINEERS DEPT  
56 STATE ROUTE 728  
LUCASVILLE, OH 45648

RCRIS-SQG 1001489456  
FINDS OHR000037515

RCRIS:  
Owner: SCIOTO COUNTY COMMISSIONERS  
(740) 355-8313  
Contact: CLYDE WILLIS  
(740) 259-5541  
Record Date: 10/05/1999  
Classification: Small Quantity Generator  
Used Oil Recyc: No  
Violation Status: No violations found

FINDS:  
Other Pertinent Environmental Activity Identified at Site:  
RCRIS

EMPIRE DETROIT STEEL - NEW BOSTON  
RIVER RD  
NEW BOSTON, OH 45662

DERR S100037729  
SHWS N/A

DERR:  
Facility Id: 473-1340  
Lat/Long: 38 45 05 / 82 55 50  
EPA ID: NOT ASSIGNED  
Voluntary Action Program: True

DETAILED ORPHAN LISTING

Site	Database(s)	EDR ID Number EPA ID Number
EMPIRE DETROIT STEEL - NEW BOSTON (Continued)		S100037729
<p>SHWS:</p> <p>Facility ID: 473-1340</p> <p>EPA ID: NOT ASSIGNED</p> <p>Lat/Long: 38 45 05 / 82 55 50</p> <p>Facility Type: None</p>		
FORMER CAR STATION SR 139 1 BLDG N OF IMPACT PORTSMOUTH, OH 45662	LUST	S104270061 N/A
<p>LUST:</p> <p>Owner: FORMER CAR STATION</p> <p>Facility Status: Active</p> <p>LTF Status: 6 Closure of regulated UST</p> <p>Release Number: 73010013-N00001</p> <p>Owner Address: SR 139 1 BLDG N OF IMPACT PORTSMOUTH, OH 45662</p> <p>FR Status: A possible incident is reported</p> <p>Old Facility Id: 0</p> <p>Former Lust Release Number: 737108900</p>		
FORMER CAR STATION 2879 SR 139 1 BLDG N OF IMPACT PORTSMOUTH, OH 45662	LUST	S104270062 N/A
<p>LUST:</p> <p>Owner: FORMER CAR STATION</p> <p>Facility Status: Active</p> <p>LTF Status: 6 Closure of regulated UST</p> <p>Release Number: 73010024-N00001</p> <p>Owner Address: 2879 SR 139 1 BLDG N OF IMPACT PORTSMOUTH, OH 45662</p> <p>FR Status: A possible incident is reported</p> <p>Old Facility Id: 0</p> <p>Former Lust Release Number: 737108901</p>		
OSCO INDUSTRIES INC RT 23 S & RT 52 W PORTSMOUTH, OH 45662	FTTS FINDS LUST	1002804573 000009234536
<p>FTTS:</p> <p>Region: 5</p> <p>Inspected Date: 08/06/1997</p> <p>Insp Number: 08/06/1997</p> <p>Violation occurredNo</p> <p>Inspector: WILDER</p> <p>Investigation TypeSection 6 PCB State Conducted</p> <p>Facility Function: User</p> <p>Investig Reason: Neutral Scheme, State</p> <p>Legislation Code: TSCA</p>		
<p>FTTS:</p> <p>Region: 5</p> <p>Inspected Date: 08/06/1997</p> <p>Insp Number: 08/06/1997</p> <p>Violation occurredNo</p> <p>Inspector: WILDER</p>		

DETAILED ORPHAN LISTING

Site	Database(s)	EDR ID Number EPA ID Number
------	-------------	--------------------------------

OSCO INDUSTRIES INC (Continued)		1002804573
---------------------------------	--	------------

Investigation Type: Section 6 PCB State Conducted  
 Facility Function: User  
 Investig Reason: Neutral Scheme, State  
 Legislation Code: TSCA

**FINDS:**

Other Pertinent Environmental Activity Identified at Site:  
 National Compliance Database (NCDB)

**LUST:**

Owner: OSCO IND, INC.  
 Facility Status: Inactive  
 LTF Status: 6 Closure of regulated UST  
 Release Number: 73007911-N00001  
 Owner Address: RT 23 S & RT 52 E/W  
 PORTSMOUTH, OH 45662  
 FR Status: No Further Action letter issued  
 Old Facility Id: 737911  
 Former LUST Release Number: 730132800

Owner: OSCO IND, INC.  
 Facility Status: Inactive  
 LTF Status: 6 Closure of regulated UST  
 Release Number: 73007911-N00002  
 Owner Address: RT 23 S & RT 52 E/W  
 PORTSMOUTH, OH 45662  
 FR Status: No Further Action letter issued  
 Old Facility Id: 737911  
 Former LUST Release Number: 738121800

ASHLAND BRANDED MARKETING 495019 RT 3 YBX 374 PORTSMOUTH, OH 45662	LUST	S104778850 N/A
--	------	-------------------

**LUST:**

Owner: ASHLAND OIL, INC.  
 Facility Status: Active  
 LTF Status: 6 Closure of regulated UST  
 Release Number: 73000056-N00001  
 Owner Address: PO BOX 686  
 IRONTON, OH 45638  
 FR Status: A possible incident is reported  
 Old Facility Id: 730056  
 Former LUST Release Number: 731282101

ODNR SHAWNEE STATE FOREST RT 5 PORTSMOUTH, OH 45662	LUST	S104778862 N/A
---	------	-------------------

**LUST:**

Owner: OHIO DEPT. OF NATURAL RESOURCES  
 Facility Status: Inactive  
 LTF Status: 1 SUS/CON from regulated UST  
 Release Number: 73000185-N00001  
 Owner Address: 1889 FOUNTAIN SQ  
 COLUMBUS, OH 43224  
 FR Status: No Further Action letter issued  
 Old Facility Id: 730185  
 Former LUST Release Number: 732038100



DETAILED ORPHAN LISTING

Site	Database(s)	EDR ID Number EPA ID Number
<b>ANDYS CAR AND TRUCK CENTER</b> 2867 US RT 23 PORTSMOUTH, OH 45662	<b>RCRIS-SQG</b> <b>FINDS</b>	<b>1001493734</b> <b>OHD987032232</b>

RCRIS:

Owner: GLOCKNER ANDREW  
(614) 351-2246

Contact: ANDY GLOCKNER  
(614) 351-2246

Record Date: 07/26/1999  
Classification: Conditionally Exempt Small Quantity Generator  
Used Oil Recyc: No

Violation Status: Violations exist

Regulation Violated:	Not reported
Area of Violation:	Generator-All Requirements
Date Violation Determined:	07/21/1999
Priority of Violation:	Low
Schedule Date to Achieve Compliance:	Not reported
Actual Date Achieved Compliance:	08/13/1999
Enforcement Action:	Written Informal
Enforcement Action Date:	07/27/1999
Proposed Monetary Penalty:	Not reported
Final Monetary Penalty:	Not reported

There are 1 violation record(s) reported at this site:

<u>Evaluation</u>	<u>Area of Violation</u>	<u>Date of Compliance</u>
Compliance Evaluation Inspection (CEI)	Generator-All Requirements	08/13/1999

FINDS:

Other Pertinent Environmental Activity Identified at Site:  
RCRIS

<b>GLOCKNER CHEVROLET CO</b> US RTE 23 N PORTSMOUTH, OH 45662	<b>RCRIS-SQG</b> <b>FINDS</b>	<b>1000173373</b> <b>OHD018275156</b>
---	----------------------------------	--

RCRIS:

Owner: GLOCKNER ANDREW M  
(312) 555-1212

Contact: GUS SALTSMAN  
(614) 353-2161

Record Date: 02/26/1986  
Classification: Small Quantity Generator  
Used Oil Recyc: No

Violation Status: Violations exist

Regulation Violated:	Not reported
Area of Violation:	Generator-All Requirements
Date Violation Determined:	12/23/1998
Priority of Violation:	Low
Schedule Date to Achieve Compliance:	Not reported
Actual Date Achieved Compliance:	02/01/1999
Enforcement Action:	Written Informal
Enforcement Action Date:	01/05/1998
Proposed Monetary Penalty:	Not reported

DETAILED ORPHAN LISTING

Site	Database(s)	EDR ID Number EPA ID Number
------	-------------	--------------------------------

GLOCKNER CHEVROLET CO (Continued)

1000173373

Final Monetary Penalty:	Not reported
Regulation Violated:	Not reported
Area of Violation:	Generator-All Requirements
Date Violation Determined:	12/23/1998
Priority of Violation:	Low
Schedule Date to Achieve Compliance:	Not reported
Actual Date Achieved Compliance:	02/18/1999
Enforcement Action:	Written Informal
Enforcement Action Date:	01/05/1998
Proposed Monetary Penalty:	Not reported
Final Monetary Penalty:	Not reported
Regulation Violated:	Not reported
Area of Violation:	Generator-All Requirements
Date Violation Determined:	12/23/1998
Priority of Violation:	Low
Schedule Date to Achieve Compliance:	Not reported
Actual Date Achieved Compliance:	02/01/1999
Enforcement Action:	Written Informal
Enforcement Action Date:	01/05/1998
Proposed Monetary Penalty:	Not reported
Final Monetary Penalty:	Not reported
Regulation Violated:	Not reported
Area of Violation:	Generator-All Requirements
Date Violation Determined:	12/23/1998
Priority of Violation:	Low
Schedule Date to Achieve Compliance:	Not reported
Actual Date Achieved Compliance:	02/18/1999
Enforcement Action:	Written Informal
Enforcement Action Date:	01/05/1998
Proposed Monetary Penalty:	Not reported
Final Monetary Penalty:	Not reported

There are 4 violation record(s) reported at this site:

<u>Evaluation</u>	<u>Area of Violation</u>	<u>Date of Compliance</u>
Compliance Evaluation Inspection (CEI)	Generator-All Requirements	02/01/1999
	Generator-All Requirements	02/18/1999
	Generator-All Requirements	02/01/1999
	Generator-All Requirements	02/18/1999

FINDS:

Other Pertinent Environmental Activity Identified at Site:  
RCRIS

LARRY B. LEACH  
ST RT 139  
RUBYVILLE, OH 45662

LUST S104778881  
N/A

DETAILED ORPHAN LISTING

Site	Database(s)	EDR ID Number EPA ID Number
------	-------------	--------------------------------

LARRY B. LEACH (Continued)

S104778881

LUST:

Owner: LARRY B. LEACH  
 Facility Status: Inactive  
 LTF Status: 6 Closure of regulated UST  
 Release Number: 73006556-N00001  
 Owner Address: RD 2  
 LUCASVILLE, OH 45648  
 FR Status: No Further Action letter issued  
 Old Facility Id: 736556  
 Former Lust Release Number: 732111100

BI LO # 26  
 5322 ST RT 139  
 RUBYVILLE, OH 45662

UST U003759034  
 N/A

UST:

Facility ID:	73000077	Tank ID:	T00001
Owner:	DELMER E. HICKS		
Owner Address:	1321 4TH ST PORTSMOUTH, OH 45662		
Capacity:	8000	Tank Status:	CIU
Install Date:	10/01/1969		
Content:	Gasoline		
Tank Type:	Cathodically Protected Steel;		
Facility ID:	73000077	Tank ID:	T00002
Owner:	DELMER E. HICKS		
Owner Address:	1321 4TH ST PORTSMOUTH, OH 45662		
Capacity:	4000	Tank Status:	CIU
Install Date:	10/01/1969		
Content:	Gasoline		
Tank Type:	Cathodically Protected Steel;		
Facility ID:	73000077	Tank ID:	T00003
Owner:	DELMER E. HICKS		
Owner Address:	1321 4TH ST PORTSMOUTH, OH 45662		
Capacity:	4000	Tank Status:	CIU
Install Date:	10/01/1969		
Content:	Gasoline		
Tank Type:	Cathodically Protected Steel;		

GAMPP'S, INC.  
 RT 2  
 SCIOTOVILLE, OH 45662

UST U000895462  
 N/A

DETAILED ORPHAN LISTING

Site	Database(s)	EPA ID Number	EDR ID Number
GAMPP'S, INC. (Continued)			U000895462

UST:

Facility ID:	73000175	Tank ID:	T00001
Owner:	GAMPPS, INC.		
Owner Address:	2229 ST RT 140 PORTSMOUTH, OH 45662		
Capacity:	6000	Tank Status:	CIU
Install Date:	12/01/1989		
Content:	Gasoline		
Tank Type:	Fiberglass Reinforced Plastic		
Facility ID:	73000175	Tank ID:	T00002
Owner:	GAMPPS, INC.		
Owner Address:	2229 ST RT 140 PORTSMOUTH, OH 45662		
Capacity:	6000	Tank Status:	CIU
Install Date:	12/01/1989		
Content:	Gasoline		
Tank Type:	Fiberglass Reinforced Plastic		
Facility ID:	73000175	Tank ID:	T00003
Owner:	GAMPPS, INC.		
Owner Address:	2229 ST RT 140 PORTSMOUTH, OH 45662		
Capacity:	6000	Tank Status:	CIU
Install Date:	12/01/1989		
Content:	Gasoline		
Tank Type:	Fiberglass Reinforced Plastic		
Facility ID:	73000175	Tank ID:	T00004
Owner:	GAMPPS, INC.		
Owner Address:	2229 ST RT 140 PORTSMOUTH, OH 45662		
Capacity:	1000	Tank Status:	CIU
Install Date:	12/01/1989		
Content:	Kerosene		
Tank Type:	Fiberglass Reinforced Plastic		
Facility ID:	73000175	Tank ID:	T00005
Owner:	GAMPPS, INC.		
Owner Address:	2229 ST RT 140 PORTSMOUTH, OH 45662		
Capacity:	1000	Tank Status:	CIU
Install Date:	12/01/1989		
Content:	Diesel		
Tank Type:	Fiberglass Reinforced Plastic		

**LESTER RESIDENCE**  
**2875 ST RT 139**  
**TWIN VALLEY, OH 45662**

**LUST S104270064**  
**N/A**

LUST:

Owner: LESTER RESIDENCE  
 Facility Status: Active  
 LTF Status: 1 SUS/CON from regulated UST  
 Release Number: 73010014-N00001  
 Owner Address: 2875 ST RT 139  
 TWIN VALLEY, OH 45662  
 FR Status: A possible incident is reported  
 Old Facility Id: 0  
 Former LUST Release Number: 737122000

DETAILED ORPHAN LISTING

Site	Database(s)	EDR ID Number EPA ID Number
<b>CHABOTS #17 ST RT 52 W WEST PORTSMOUTH, OH 45662</b>	<b>UST</b>	<b>U000895493 N/A</b>

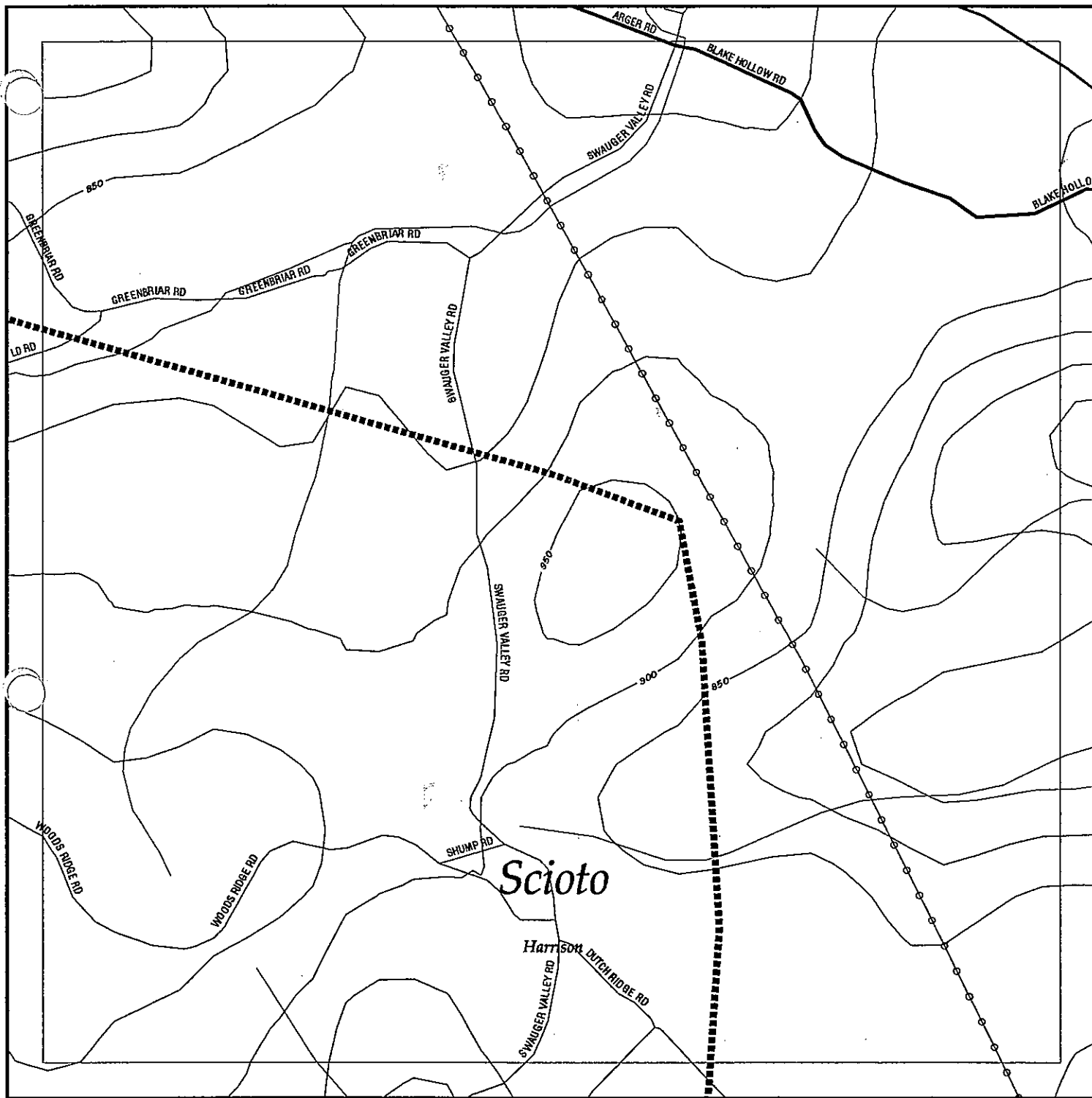
UST:

Facility ID:	73007021	Tank ID:	T00001
Owner:	CHABOTS PET DISTRIBUTING, INC.		
Owner Address:	PO BX 1406 729 S SIXTH ST PORTSMOUTH, OH 45662		
Capacity:	10000	Tank Status:	CIU
Install Date:	10/01/1978		
Content:	Gasoline		
Tank Type:	Steel		

Facility ID:	73007021	Tank ID:	T00002
Owner:	CHABOTS PET DISTRIBUTING, INC.		
Owner Address:	PO BX 1406 729 S SIXTH ST PORTSMOUTH, OH 45662		
Capacity:	10000	Tank Status:	CIU
Install Date:	10/01/1978		
Content:	Gasoline		
Tank Type:	Steel		

Facility ID:	73007021	Tank ID:	T00003
Owner:	CHABOTS PET DISTRIBUTING, INC.		
Owner Address:	PO BX 1406 729 S SIXTH ST PORTSMOUTH, OH 45662		
Capacity:	10000	Tank Status:	CIU
Install Date:	10/01/1978		
Content:	Diesel		
Tank Type:	Steel		

# Focus Map 21

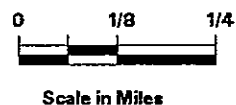


**EDR** Environmental Data Resources, Inc.  
1-800-352-0050

## EDR - Area/Corridor Study Portsmouth Bypass

### Legend

- |               |                    |             |                 |                     |
|---------------|--------------------|-------------|-----------------|---------------------|
| Roads         | Waterways          | Powerlines  | Superfund Sites | Listed Sites        |
| Major Roads   | Railroads          | Pipelines   | Water           | Sensitive Receptors |
| Contour Lines | Study Boundary     | Fault Lines |                 |                     |
| Wetlands      | 100-Yr Flood Zones |             |                 |                     |



FOCUS MAP 21 ORPHAN MARY

City	EDR ID	Site Name	Site Address	Zip	Database(s)	Facility ID
MINFORD	S104270069	RICH OIL #7131	10690 ST RT 139	45653	LUST	
MINFORD	S104270072	MULETOWN MINIMART	9445 ST RT 335	45653	LUST	
MINFORD	U000694479	SCIOTO COUNTY AIRPORT	ST RT 335	45653	LUST, UST	73005798
MINFORD	U000895479	SHOEMAKER SERVICE CTR INC	ST RT 139	45653	UST	73003669
MINFORD	U000895483	MULETOWN MINI MART	9445 ST RT 335	45653	UST	73004182
MINFORD	U003131392	MINFORD KWIK STOP	8420 ST RT 335	45653	LUST, UST	73002314
NEW BOSTON	S100037729	EMPIRE DETROIT STEEL - NEW BOSTON	RIVER RD	45662	DERR, SHWS	473-1340
PORTSMOUTH	S104270061	FORMER CAR STATION	SR 139 1 BLDG N OF IMPACT	45662	LUST	
PORTSMOUTH	S104270062	FORMER CAR STATION	2879 SR 139 1 BLDG N OF IMPACT	45662	FDDS, FINDS, LUST	
PORTSMOUTH	1002804573	OSCO INDUSTRIES INC	RT 23 S & RT 52 W	45662	LUST	
PORTSMOUTH	S104778850	ASHLAND BRANDED MARKETING 495019	RT 3 YBX 374	45662	LUST	
PORTSMOUTH	S104778862	ODNR SHAWNEE STATE FOREST	RT 5	45662	LUST	
PORTSMOUTH	1001493734	ANDYS CAR AND TRUCK CENTER	2867 US RT 23	45662	RCRIS-SQG, FINDS	
PORTSMOUTH	1000173373	GLOCKNER CHEVROLET CO	US RTE 23 N	45662	RCRIS-SQG, FINDS	
RUBYVILLE	S104778881	LARRY B. LEACH	ST RT 139	45662	LUST	
RUBYVILLE	U003759034	BI LO # 26	5322 ST RT 139	45662	UST	73000077
SCIOTOVILLE	U000895462	GAMPP'S, INC.	RT 2	45662	UST	73000175
TWIN VALLEY	S104270064	LESTER RESIDENCE	2875 ST RT 139	45662	LUST	
WEST PORTSMOUTH	U000895493	CHABOTS #17	ST RT 52 W	45662	UST	73007021

DETAILED ORPHAN LISTING

Site	Database(s)	EDR ID Number EPA ID Number
------	-------------	--------------------------------

**RICH OIL #7131**  
**10690 ST RT 139**  
**MINFORD, OH 45653**

**LUST**    **S104270069**  
**N/A**

**LUST:**

Owner:            RICH OIL #7131  
 Facility Status:    Active  
 LTF Status:        1 SUS/CON from regulated UST  
 Release Number: 73010016-N00001  
 Owner Address:    10690 ST RT 139  
                           MINFORD, OH 45653  
 FR Status:        Release is Confirmed  
 Old Facility Id:    0  
 Former Lust Release Number: 738170000

**MULETOWN MINIMART**  
**9445 ST RT 335**  
**MINFORD, OH 45653**

**LUST**    **S104270072**  
**N/A**

**LUST:**

Owner:            MULETOWN MINIMART  
 Facility Status:    Inactive  
 LTF Status:        6 Closure of regulated UST  
 Release Number: 73010017-N00001  
 Owner Address:    9445 ST RT 335  
                           MINFORD, OH 45653  
 FR Status:        No Further Action letter issued  
 Old Facility Id:    0  
 Former Lust Release Number: 739042100

**SCIOTO COUNTY AIRPORT**  
**ST RT 335**  
**MINFORD, OH 45653**

**LUST**    **U000694479**  
**UST**     **N/A**

**LUST:**

Owner:            SCIOTO COUNTY COMMISSIONERS  
 Facility Status:    Inactive  
 LTF Status:        1 SUS/CON from regulated UST  
 Release Number: 73005798-N00001  
 Owner Address:    602 7TH ST  
                           PORTSMOUTH, OH 45662  
 FR Status:        No Further Action letter issued  
 Old Facility Id:    735798  
 Former Lust Release Number: 738243400

**UST:**

Facility ID:	73005798	Tank ID:	T00006
Owner:	SCIOTO COUNTY COMMISSIONERS		
Owner Address:	602 7TH ST PORTSMOUTH, OH 45662		
Capacity:	4000	Tank Status:	CIU
Install Date:	01/01/1987		
Content:	Aviation Gas		
Tank Type:	Double Walled (Interstice)		



DETAILED ORPHAN LISTING

Site	Database(s)	EDR ID Number	EPA ID Number
------	-------------	---------------	---------------

SCIOTO COUNTY AIRPORT (Continued)

U000694479

Facility ID:	73005798	Tank ID:	T00007
Owner:	SCIOTO COUNTY COMMISSIONERS		
Owner Address:	602 7TH ST PORTSMOUTH, OH 45662		
Capacity:	10000	Tank Status:	CIU
Install Date:	11/11/1998		
Content:	Aviation Gas		
Tank Type:	Fiberglass Reinforced Plastic		

SHOEMAKER SERVICE CTR INC  
ST RT 139  
MINFORD, OH 45653

UST U000895479  
N/A

UST:

Facility ID:	73003669	Tank ID:	T00001
Owner:	SHOEMAKER SERVICE CTR INC		
Owner Address:	10595 SR 139 MINFORD, OH 45653		
Capacity:	8000	Tank Status:	CIU
Install Date:	05/01/1989		
Content:	Gasoline		
Tank Type:	Fiberglass Reinforced Plastic		

Facility ID:	73003669	Tank ID:	T00002
Owner:	SHOEMAKER SERVICE CTR INC		
Owner Address:	10595 SR 139 MINFORD, OH 45653		
Capacity:	6000	Tank Status:	CIU
Install Date:	05/01/1989		
Content:	Gasoline		
Tank Type:	Fiberglass Reinforced Plastic		

Facility ID:	73003669	Tank ID:	T00003
Owner:	SHOEMAKER SERVICE CTR INC		
Owner Address:	10595 SR 139 MINFORD, OH 45653		
Capacity:	6000	Tank Status:	CIU
Install Date:	05/01/1989		
Content:	Gasoline		
Tank Type:	Fiberglass Reinforced Plastic		

Facility ID:	73003669	Tank ID:	T00004
Owner:	SHOEMAKER SERVICE CTR INC		
Owner Address:	10595 SR 139 MINFORD, OH 45653		
Capacity:	4000	Tank Status:	CIU
Install Date:	05/01/1989		
Content:	Diesel		
Tank Type:	Fiberglass Reinforced Plastic		

DETAILED ORPHAN LISTING

Site	Database(s)	EDR ID Number	EPA ID Number
------	-------------	---------------	---------------

SHOEMAKER SERVICE CTR INC (Continued)

U000895479

Facility ID:	73003669	Tank ID:	T00005
Owner:	SHOEMAKER SERVICE CTR INC		
Owner Address:	10595 SR 139 MINFORD, OH 45653		
Capacity:	2000	Tank Status:	CIU
Install Date:	05/01/1989		
Content:	Kerosene		
Tank Type:	Fiberglass Reinforced Plastic		
Facility ID:	73003669	Tank ID:	T00006
Owner:	SHOEMAKER SERVICE CTR INC		
Owner Address:	10595 SR 139 MINFORD, OH 45653		
Capacity:	1000	Tank Status:	CIU
Install Date:	05/01/1989		
Content:	Used Oil		
Tank Type:	Fiberglass Reinforced Plastic		

MULETOWN MINI MART  
9445 ST RT 335  
MINFORD, OH 45653

UST U000895483  
N/A

UST:

Facility ID:	73004182	Tank ID:	T00005
Owner:	ROGER BLACKBURN		
Owner Address:	PO BOX 267 MINFORD, OH 45653		
Capacity:	12000	Tank Status:	CIU
Install Date:	03/22/1999		
Content:	Gasoline		
Tank Type:	Epoxy/Asphalt Coated Steel		
Facility ID:	73004182	Tank ID:	T00006
Owner:	ROGER BLACKBURN		
Owner Address:	PO BOX 267 MINFORD, OH 45653		
Capacity:	6500	Tank Status:	CIU
Install Date:	03/22/1999		
Content:	Gasoline		
Tank Type:	Epoxy/Asphalt Coated Steel		
Facility ID:	73004182	Tank ID:	T00007
Owner:	ROGER BLACKBURN		
Owner Address:	PO BOX 267 MINFORD, OH 45653		
Capacity:	3500	Tank Status:	CIU
Install Date:	03/22/1999		
Content:	Diesel		
Tank Type:	Epoxy/Asphalt Coated Steel		

DETAILED ORPHAN LISTING

Site	Database(s)	EPA ID Number	EDR ID Number
------	-------------	---------------	---------------

MULETOWN MINI MART (Continued)

U000895483

Facility ID:	73004182	Tank ID:	T00008
Owner:	ROGER BLACKBURN		
Owner Address:	PO BOX 267 MINFORD, OH 45653		
Capacity:	2000	Tank Status:	CIU
Install Date:	02/01/1999		
Content:	Kerosene		
Tank Type:	Cathodically Protected Steel		
Facility ID:	73004182	Tank ID:	T00009
Owner:	ROGER BLACKBURN		
Owner Address:	PO BOX 267 MINFORD, OH 45653		
Capacity:	2000	Tank Status:	CIU
Install Date:	03/22/1999		
Content:	Gasoline		
Tank Type:	Cathodically Protected Steel		

MINFORD KWIK STOP  
8420 ST RT 335  
MINFORD, OH 45653

LUST U003131392  
UST N/A

LUST:

Owner: DEEMERCO INC  
Facility Status: Active  
LTF Status: 1 SUS/CON from regulated UST  
Release Number: 73002314-N00001  
Owner Address: 8420 ST RT 335  
MINFORD, OH 45653  
FR Status: Release is Confirmed  
Old Facility Id: 732314  
Former Lust Release Number: 732263000

UST:

Facility ID:	73002314	Tank ID:	T00001
Owner:	DEEMERCO INC		
Owner Address:	8420 ST RT 335 MINFORD, OH 45653		
Capacity:	12000	Tank Status:	CIU
Install Date:	08/24/1992		
Content:	Gasoline		
Tank Type:	Steel		
Facility ID:	73002314	Tank ID:	T00002
Owner:	DEEMERCO INC		
Owner Address:	8420 ST RT 335 MINFORD, OH 45653		
Capacity:	8000	Tank Status:	CIU
Install Date:	08/24/1992		
Content:	Gasoline		
Tank Type:	Steel		

DETAILED ORPHAN LISTING

Site	Database(s)	EDR ID Number EPA ID Number
------	-------------	--------------------------------

MINFORD KWIK STOP (Continued)

U003131392

Facility ID:	73002314	Tank ID:	T00003
Owner:	DEEMERCO INC		
Owner Address:	8420 ST RT 335 MINFORD, OH 45653		
Capacity:	5000	Tank Status:	CIU
Install Date:	09/21/1999		
Content:	Kerosene		
Tank Type:	Fiberglass Reinforced Plastic		
Facility ID:	73002314	Tank ID:	T00004
Owner:	DEEMERCO INC		
Owner Address:	8420 ST RT 335 MINFORD, OH 45653		
Capacity:	5000	Tank Status:	CIU
Install Date:	09/21/1999		
Content:	Diesel		
Tank Type:	Steel		
Facility ID:	73002314	Tank ID:	T00005
Owner:	DEEMERCO INC		
Owner Address:	8420 ST RT 335 MINFORD, OH 45653		
Capacity:	3000	Tank Status:	CIU
Install Date:	09/21/1999		
Content:	Not reported		
Tank Type:	Steel		

EMPIRE DETROIT STEEL - NEW BOSTON  
RIVER RD  
NEW BOSTON, OH 45662

DERR S100037729  
SHWS N/A

DERR:

Facility Id: 473-1340  
Lat/Long: 38 45 05 / 82 55 50  
EPA ID: NOT ASSIGNED  
Voluntary Action Program: True

SHWS:

Facility ID: 473-1340  
EPA ID: NOT ASSIGNED  
Lat/Long: 38 45 05 / 82 55 50  
Facility Type: None

FORMER CAR STATION  
SR 139 1 BLDG N OF IMPACT  
PORTSMOUTH, OH 45662

LUST S104270061  
N/A

LUST:

Owner: FORMER CAR STATION  
Facility Status: Active  
LTF Status: 6 Closure of regulated UST  
Release Number: 73010013-N00001  
Owner Address: SR 139 1 BLDG N OF IMPACT  
PORTSMOUTH, OH 45662  
FR Status: A possible incident is reported  
Old Facility Id: 0  
Former Lust Release Number: 737108900

DETAILED ORPHAN LISTING

Site	Database(s)	EDR ID Number EPA ID Number
------	-------------	--------------------------------

**FORMER CAR STATION**  
**2879 SR 139 1 BLDG N OF IMPACT**  
**PORTSMOUTH, OH 45662**

**LUST** S104270062  
 N/A

**LUST:**

Owner: FORMER CAR STATION  
 Facility Status: Active  
 LTF Status: 6 Closure of regulated UST  
 Release Number: 73010024-N00001  
 Owner Address: 2879 SR 139 1 BLDG N OF IMPACT  
 PORTSMOUTH, OH 45662  
 FR Status: A possible incident is reported  
 Old Facility Id: 0  
 Former Lust Release Number: 737108901

**OSCO INDUSTRIES INC**  
**RT 23 S & RT 52 W**  
**PORTSMOUTH, OH 45662**

**FTTS** 1002804573  
**FINDS** 000009234536  
**LUST**

**FTTS:**

Region: 5  
 Inspected Date: 08/06/1997  
 Insp Number: 08/06/1997  
 Violation occurred: No  
 Inspector: WILDER  
 Investigation Type: Section 6 PCB State Conducted  
 Facility Function: User  
 Investig Reason: Neutral Scheme, State  
 Legislation Code: TSCA

**FTTS:**

Region: 5  
 Inspected Date: 08/06/1997  
 Insp Number: 08/06/1997  
 Violation occurred: No  
 Inspector: WILDER  
 Investigation Type: Section 6 PCB State Conducted  
 Facility Function: User  
 Investig Reason: Neutral Scheme, State  
 Legislation Code: TSCA

**FINDS:**

Other Pertinent Environmental Activity Identified at Site:  
 National Compliance Database (NCDB)

**LUST:**

Owner: OSCO IND, INC.  
 Facility Status: Inactive  
 LTF Status: 6 Closure of regulated UST  
 Release Number: 73007911-N00001  
 Owner Address: RT 23 S & RT 52 E/W  
 PORTSMOUTH, OH 45662  
 FR Status: No Further Action letter issued  
 Old Facility Id: 737911  
 Former Lust Release Number: 730132800

DETAILED ORPHAN LISTING

Site	Database(s)	EDR ID Number EPA ID Number
------	-------------	--------------------------------

OSCO INDUSTRIES INC (Continued)		1002804573
---------------------------------	--	------------

Owner: OSCO IND, INC.  
 Facility Status: Inactive  
 LTF Status: 6 Closure of regulated UST  
 Release Number: 73007911-N00002  
 Owner Address: RT 23 S & RT 52 E/W  
 PORTSMOUTH, OH 45662  
 FR Status: No Further Action letter issued  
 Old Facility Id: 737911  
 Former Lust Release Number: 738121800

ASHLAND BRANDED MARKETING 495019 RT 3 YBX 374 PORTSMOUTH, OH 45662	LUST	S104778850 N/A
--	------	-------------------

LUST:  
 Owner: ASHLAND OIL, INC.  
 Facility Status: Active  
 LTF Status: 6 Closure of regulated UST  
 Release Number: 73000056-N00001  
 Owner Address: PO BOX 686  
 IRONTON, OH 45638  
 FR Status: A possible incident is reported  
 Old Facility Id: 730056  
 Former Lust Release Number: 731282101

ODNR SHAWNEE STATE FOREST RT 5 PORTSMOUTH, OH 45662	LUST	S104778862 N/A
---	------	-------------------

LUST:  
 Owner: OHIO DEPT. OF NATURAL RESOURCES  
 Facility Status: Inactive  
 LTF Status: 1 SUS/CON from regulated UST  
 Release Number: 73000185-N00001  
 Owner Address: 1889 FOUNTAIN SQ  
 COLUMBUS, OH 43224  
 FR Status: No Further Action letter issued  
 Old Facility Id: 730185  
 Former Lust Release Number: 732038100

ANDYS CAR AND TRUCK CENTER 2867 US RT 23 PORTSMOUTH, OH 45662	RCRIS-SQG FINDS	1001493734 OHD987032232
---	--------------------	----------------------------

DETAILED ORPHAN LISTING

Site	Database(s)	EDR ID Number EPA ID Number
ANDYS CAR AND TRUCK CENTER (Continued)		1001493734

RCRIS:

Owner: GLOCKNER ANDREW  
(614) 351-2246

Contact: ANDY GLOCKNER  
(614) 351-2246

Record Date: 07/26/1999  
Classification: Conditionally Exempt Small Quantity Generator  
Used Oil Recyc: No

Violation Status: Violations exist

Regulation Violated:	Not reported
Area of Violation:	Generator-All Requirements
Date Violation Determined:	07/21/1999
Priority of Violation:	Low
Schedule Date to Achieve Compliance:	Not reported
Actual Date Achieved Compliance:	08/13/1999
Enforcement Action:	Written Informal
Enforcement Action Date:	07/27/1999
Proposed Monetary Penalty:	Not reported
Final Monetary Penalty:	Not reported

There are 1 violation record(s) reported at this site:

<u>Evaluation</u>	<u>Area of Violation</u>	<u>Date of Compliance</u>
Compliance Evaluation Inspection (CEI)	Generator-All Requirements	08/13/1999

FINDS:

Other Pertinent Environmental Activity Identified at Site:  
RCRIS

**GLOCKNER CHEVROLET CO**  
**US RTE 23 N**  
**PORTSMOUTH, OH 45662**

RCRIS-SQG 1000173373  
FINDS OHD018275156

RCRIS:

Owner: GLOCKNER ANDREW M  
(312) 555-1212

Contact: GUS SALTSMAN  
(614) 353-2161

Record Date: 02/26/1986  
Classification: Small Quantity Generator  
Used Oil Recyc: No

Violation Status: Violations exist

Regulation Violated:	Not reported
Area of Violation:	Generator-All Requirements
Date Violation Determined:	12/23/1998
Priority of Violation:	Low
Schedule Date to Achieve Compliance:	Not reported
Actual Date Achieved Compliance:	02/01/1999
Enforcement Action:	Written Informal
Enforcement Action Date:	01/05/1998
Proposed Monetary Penalty:	Not reported
Final Monetary Penalty:	Not reported

DETAILED ORPHAN LISTING

Site	Database(s)	EDR ID Number EPA ID Number
------	-------------	--------------------------------

GLOCKNER CHEVROLET CO (Continued)

1000173373

Regulation Violated: Not reported  
 Area of Violation: Generator-All Requirements  
 Date Violation Determined: 12/23/1998  
 Priority of Violation: Low  
 Schedule Date to Achieve Compliance: Not reported  
 Actual Date Achieved Compliance: 02/18/1999

Enforcement Action: Written Informal  
 Enforcement Action Date: 01/05/1998  
 Proposed Monetary Penalty: Not reported  
 Final Monetary Penalty: Not reported

Regulation Violated: Not reported  
 Area of Violation: Generator-All Requirements  
 Date Violation Determined: 12/23/1998  
 Priority of Violation: Low  
 Schedule Date to Achieve Compliance: Not reported  
 Actual Date Achieved Compliance: 02/01/1999

Enforcement Action: Written Informal  
 Enforcement Action Date: 01/05/1998  
 Proposed Monetary Penalty: Not reported  
 Final Monetary Penalty: Not reported

Regulation Violated: Not reported  
 Area of Violation: Generator-All Requirements  
 Date Violation Determined: 12/23/1998  
 Priority of Violation: Low  
 Schedule Date to Achieve Compliance: Not reported  
 Actual Date Achieved Compliance: 02/18/1999

Enforcement Action: Written Informal  
 Enforcement Action Date: 01/05/1998  
 Proposed Monetary Penalty: Not reported  
 Final Monetary Penalty: Not reported

There are 4 violation record(s) reported at this site:

<u>Evaluation</u>	<u>Area of Violation</u>	<u>Date of Compliance</u>
Compliance Evaluation Inspection (CEI)	Generator-All Requirements	02/01/1999
	Generator-All Requirements	02/18/1999
	Generator-All Requirements	02/01/1999
	Generator-All Requirements	02/18/1999

FINDS:

Other Pertinent Environmental Activity Identified at Site:  
 RCRIS

LARRY B. LEACH  
 ST RT 139  
 RUBYVILLE, OH 45662

LUST S104778881  
 N/A



DETAILED ORPHAN LISTING

Site	Database(s)	EPA ID Number	EDR ID Number
------	-------------	---------------	---------------

LARRY B. LEACH (Continued)

S104778881

LUST:

Owner: LARRY B. LEACH  
 Facility Status: Inactive  
 LTF Status: 6 Closure of regulated UST  
 Release Number: 73006556-N00001  
 Owner Address: RD 2  
 LUCASVILLE, OH 45648  
 FR Status: No Further Action letter issued  
 Old Facility Id: 736556  
 Former Lust Release Number: 732111100

BI LO # 26  
 5322 ST RT 139  
 RUBYVILLE, OH 45662

UST U003759034  
 N/A

UST:

Facility ID:	73000077	Tank ID:	T00001
Owner:	DELMER E. HICKS		
Owner Address:	1321 4TH ST PORTSMOUTH, OH 45662		
Capacity:	8000	Tank Status:	CIU
Install Date:	10/01/1969		
Content:	Gasoline		
Tank Type:	Cathodically Protected Steel;		

Facility ID:	73000077	Tank ID:	T00002
Owner:	DELMER E. HICKS		
Owner Address:	1321 4TH ST PORTSMOUTH, OH 45662		
Capacity:	4000	Tank Status:	CIU
Install Date:	10/01/1969		
Content:	Gasoline		
Tank Type:	Cathodically Protected Steel;		

Facility ID:	73000077	Tank ID:	T00003
Owner:	DELMER E. HICKS		
Owner Address:	1321 4TH ST PORTSMOUTH, OH 45662		
Capacity:	4000	Tank Status:	CIU
Install Date:	10/01/1969		
Content:	Gasoline		
Tank Type:	Cathodically Protected Steel;		

GAMPP'S, INC.  
 RT 2  
 SCIOTOVILLE, OH 45662

UST U000895462  
 N/A

DETAILED ORPHAN LISTING

Site	Database(s)	EDR ID Number EPA ID Number
GAMPP'S, INC. (Continued)		U000895462

UST:

Facility ID:	73000175	Tank ID:	T00001
Owner:	GAMPPS, INC.		
Owner Address:	2229 ST RT 140 PORTSMOUTH, OH 45662		
Capacity:	6000	Tank Status:	CIU
Install Date:	12/01/1989		
Content:	Gasoline		
Tank Type:	Fiberglass Reinforced Plastic		
Facility ID:	73000175	Tank ID:	T00002
Owner:	GAMPPS, INC.		
Owner Address:	2229 ST RT 140 PORTSMOUTH, OH 45662		
Capacity:	6000	Tank Status:	CIU
Install Date:	12/01/1989		
Content:	Gasoline		
Tank Type:	Fiberglass Reinforced Plastic		
Facility ID:	73000175	Tank ID:	T00003
Owner:	GAMPPS, INC.		
Owner Address:	2229 ST RT 140 PORTSMOUTH, OH 45662		
Capacity:	6000	Tank Status:	CIU
Install Date:	12/01/1989		
Content:	Gasoline		
Tank Type:	Fiberglass Reinforced Plastic		
Facility ID:	73000175	Tank ID:	T00004
Owner:	GAMPPS, INC.		
Owner Address:	2229 ST RT 140 PORTSMOUTH, OH 45662		
Capacity:	1000	Tank Status:	CIU
Install Date:	12/01/1989		
Content:	Kerosene		
Tank Type:	Fiberglass Reinforced Plastic		
Facility ID:	73000175	Tank ID:	T00005
Owner:	GAMPPS, INC.		
Owner Address:	2229 ST RT 140 PORTSMOUTH, OH 45662		
Capacity:	1000	Tank Status:	CIU
Install Date:	12/01/1989		
Content:	Diesel		
Tank Type:	Fiberglass Reinforced Plastic		

**LESTER RESIDENCE**  
**2875 ST RT 139**  
**TWIN VALLEY, OH 45662**

**LUST S104270064**  
**N/A**

LUST:

Owner: LESTER RESIDENCE  
 Facility Status: Active  
 LTF Status: 1 SUS/CON from regulated UST  
 Release Number: 73010014-N00001  
 Owner Address: 2875 ST RT 139  
 TWIN VALLEY, OH 45662  
 FR Status: A possible incident is reported  
 Old Facility Id: 0  
 Former LUST Release Number: 737122000

DETAILED ORPHAN LISTING

Site	Database(s)	EDR ID Number EPA ID Number
<b>CHABOTS #17 ST RT 52 W WEST PORTSMOUTH, OH 45662</b>	<b>UST</b>	<b>U000895493 N/A</b>

UST:

Facility ID:	73007021	Tank ID:	T00001
Owner:	CHABOTS PET DISTRIBUTING, INC.		
Owner Address:	PO BX 1406 729 S SIXTH ST PORTSMOUTH, OH 45662		

Capacity:	10000	Tank Status:	CIU
Install Date:	10/01/1978		
Content:	Gasoline		
Tank Type:	Steel		

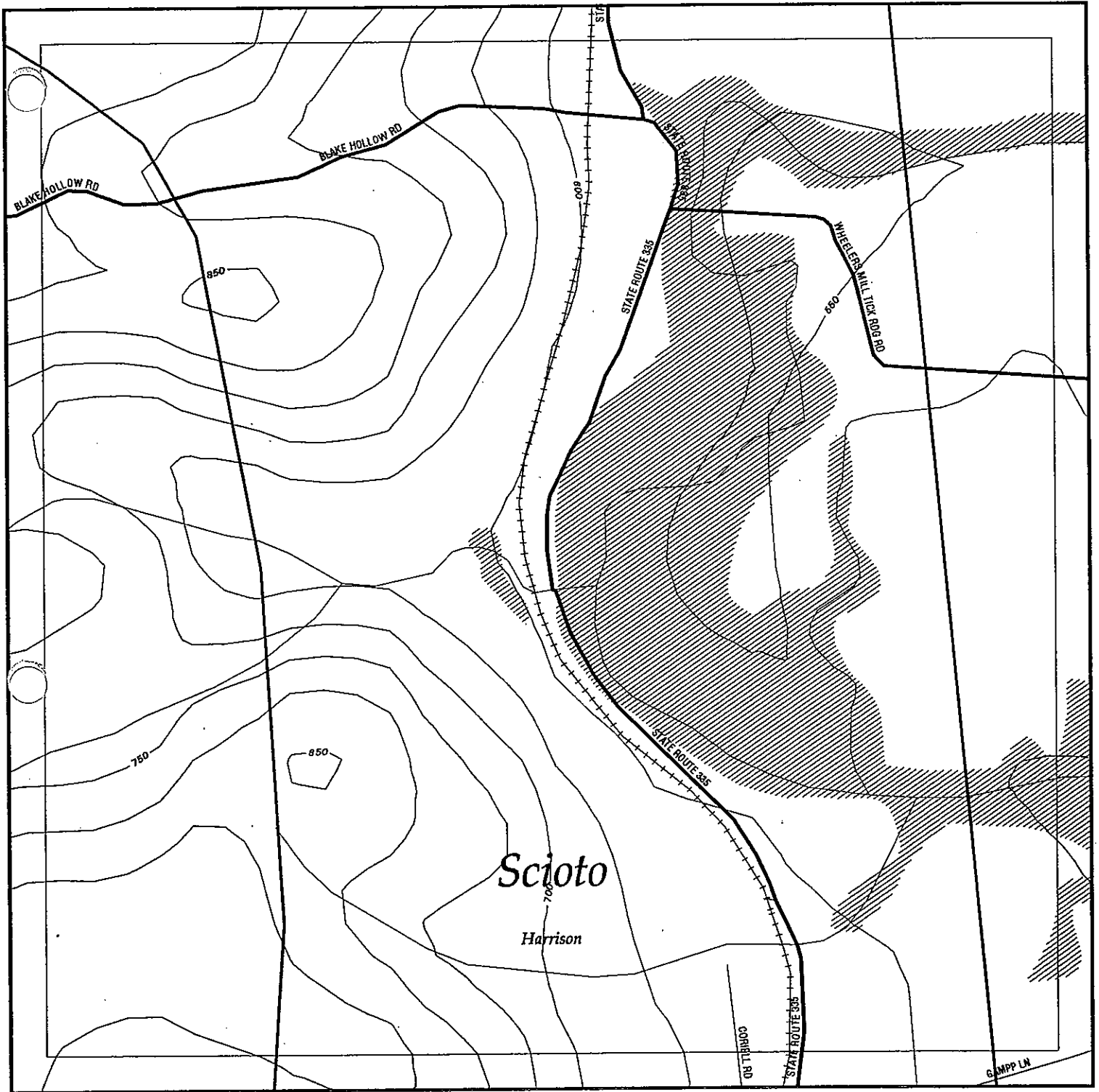
Facility ID:	73007021	Tank ID:	T00002
Owner:	CHABOTS PET DISTRIBUTING, INC.		
Owner Address:	PO BX 1406 729 S SIXTH ST PORTSMOUTH, OH 45662		

Capacity:	10000	Tank Status:	CIU
Install Date:	10/01/1978		
Content:	Gasoline		
Tank Type:	Steel		

Facility ID:	73007021	Tank ID:	T00003
Owner:	CHABOTS PET DISTRIBUTING, INC.		
Owner Address:	PO BX 1406 729 S SIXTH ST PORTSMOUTH, OH 45662		

Capacity:	10000	Tank Status:	CIU
Install Date:	10/01/1978		
Content:	Diesel		
Tank Type:	Steel		

# Focus Map 22



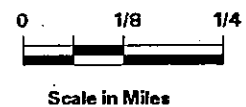
**EDR** Environmental  
Data  
Resources, Inc.  
1-800-352 0950

EDR - Area/Corridor Study

## Portsmouth Bypass

### Legend

- |               |                    |             |                 |                     |
|---------------|--------------------|-------------|-----------------|---------------------|
| Roads         | Waterways          | Powerlines  | Superfund Sites | Listed Sites        |
| Major Roads   | Railroads          | Pipelines   | Water           | Sensitive Receptors |
| Contour Lines | Study Boundary     | Fault Lines |                 |                     |
|               | 100-Yr Flood Zones |             |                 |                     |



City	EDR ID	Site Name	Site Address	Zip	Database(s)	Facility ID
NEW BOSTON	S10003729	EMPIRE DETROIT STEEL - NEW BOSTON	RIVER RD	45662	DERR, SHWS	473-1340
PORTSMOUTH	S104270061	FORMER CAR STATION	SR 139 1 BLDG N OF IMPACT	45662	LUST	
PORTSMOUTH	S104270062	FORMER CAR STATION	2879 SR 139 1 BLDG N OF IMPACT	45662	LUST	
PORTSMOUTH	1002804573	OSCO INDUSTRIES INC	RT 23 S & RT 52 W	45662	FTTS, FINDS, LUST	
PORTSMOUTH	S104778850	ASHLAND BRANDED MARKETING 495019	RT 3 YBX 374	45662	LUST	
PORTSMOUTH	S104778862	ODNR SHAWNEE STATE FOREST	RT 5	45662	LUST	
PORTSMOUTH	1001493734	ANDYS CAR AND TRUCK CENTER	2867 US RT 23	45662	RCRIS-SQG, FINDS	
PORTSMOUTH	1000173373	GLOCKNER CHEVROLET CO	US RTE 23 N	45662	RCRIS-SQG, FINDS	
RUBYVILLE	S104778881	LARRY B. LEACH	ST RT 139	45662	LUST	
RUBYVILLE	U003759034	BI LO # 26	5322 ST RT 139	45662	UST	73000077
SCIOTOVILLE	U000895462	GAMPP'S, INC.	RT 2	45662	UST	73000175
SOUTH WEBSTER	S104778877	BOB'S GROCERY	ST RT 140	45694	LUST	
TWIN VALLEY	S104270064	LESTER RESIDENCE	2875 ST RT 139	45662	LUST	
WEST PORTSMOUTH	U000895493	CHABOTS #17	ST RT 52 W	45662	UST	
WHEELERSBURG	S104778875	NORFOLK & WESTERN RAILWAY CO.	RT 3 - HAYPORT RD YBX 106	45694	LUST	73007021
WHEELERSBURG	S101563947	SCHWERMAN TRUCKING CO	RT 522	45694	LUST	
WHEELERSBURG	S100037732	SCIOTO SANITATION	LICK RUN - LYRA - BLOON SWITCH RD	45694	DERR, SHWS	473-1336
WHEELERSBURG	1000237520	BARTON S FISH INC	ST RT 52	45694	RCRIS-SQG, FINDS	
WHEELERSBURG	1000326803	OHIO RIVER CROSSING	2 MI S OF TN OFF RTE 52	45694	RCRIS-SQG, FINDS	

DETAILED ORPHAN LISTING

Site	Database(s)	EDR ID Number EPA ID Number
------	-------------	--------------------------------

**EMPIRE DETROIT STEEL - NEW BOSTON  
RIVER RD  
NEW BOSTON, OH 45662**

**DERR S100037729  
SHWS N/A**

**DERR:**

Facility Id: 473-1340  
Lat/Long: 38 45 05 / 82 55 50  
EPA ID: NOT ASSIGNED  
Voluntary Action Program: True

**SHWS:**

Facility ID: 473-1340  
EPA ID: NOT ASSIGNED  
Lat/Long: 38 45 05 / 82 55 50  
Facility Type: None

**FORMER CAR STATION  
SR 139 1 BLDG N OF IMPACT  
PORTSMOUTH, OH 45662**

**LUST S104270061  
N/A**

**LUST:**

Owner: FORMER CAR STATION  
Facility Status: Active  
LTF Status: 6 Closure of regulated UST  
Release Number: 73010013-N00001  
Owner Address: SR 139 1 BLDG N OF IMPACT  
PORTSMOUTH, OH 45662  
FR Status: A possible incident is reported  
Old Facility Id: 0  
Former LUST Release Number: 737108900

**FORMER CAR STATION  
2879 SR 139 1 BLDG N OF IMPACT  
PORTSMOUTH, OH 45662**

**LUST S104270062  
N/A**

**LUST:**

Owner: FORMER CAR STATION  
Facility Status: Active  
LTF Status: 6 Closure of regulated UST  
Release Number: 73010024-N00001  
Owner Address: 2879 SR 139 1 BLDG N OF IMPACT  
PORTSMOUTH, OH 45662  
FR Status: A possible incident is reported  
Old Facility Id: 0  
Former LUST Release Number: 737108901

**OSCO INDUSTRIES INC  
RT 23 S & RT 52 W  
PORTSMOUTH, OH 45662**

**FCTS 1002804573  
FINDS 000009234536  
LUST**

**FCTS:**

Region: 5  
Inspected Date: 08/06/1997  
Insp Number: 08/06/1997  
Violation occurred: No  
Inspector: WILDER  
Investigation Type: Section 6 PCB State Conducted  
Facility Function: User  
Investig Reason: Neutral Scheme, State  
Legislation Code: TSCA

DETAILED ORPHAN LISTING

Site	Database(s)	EDR ID Number EPA ID Number
OSCO INDUSTRIES INC (Continued)		1002804573

FTTS:

Region: 5  
 Inspected Date: 08/06/1997  
 Insp Number: 08/06/1997  
 Violation occurred: No  
 Inspector: WILDER  
 Investigation Type: Section 6 PCB State Conducted  
 Facility Function: User  
 Investig Reason: Neutral Scheme, State  
 Legislation Code: TSCA

FINDS:

Other Pertinent Environmental Activity Identified at Site:  
 National Compliance Database (NCDB)

LUST:

Owner: OSCO IND, INC.  
 Facility Status: Inactive  
 LTF Status: 6 Closure of regulated UST  
 Release Number: 73007911-N00001  
 Owner Address: RT 23 S & RT 52 E/W  
 PORTSMOUTH, OH 45662  
 FR Status: No Further Action letter issued  
 Old Facility Id: 737911  
 Former LUST Release Number: 730132800

Owner: OSCO IND, INC.  
 Facility Status: Inactive  
 LTF Status: 6 Closure of regulated UST  
 Release Number: 73007911-N00002  
 Owner Address: RT 23 S & RT 52 E/W  
 PORTSMOUTH, OH 45662  
 FR Status: No Further Action letter issued  
 Old Facility Id: 737911  
 Former LUST Release Number: 738121800

ASHLAND BRANDED MARKETING 495019 RT 3 YBX 374 PORTSMOUTH, OH 45662	LUST	S104778850 N/A
--	------	-------------------

LUST:

Owner: ASHLAND OIL, INC.  
 Facility Status: Active  
 LTF Status: 6 Closure of regulated UST  
 Release Number: 73000056-N00001  
 Owner Address: PO BOX 686  
 IRONTON, OH 45638  
 FR Status: A possible incident is reported  
 Old Facility Id: 730056  
 Former LUST Release Number: 731282101

DETAILED ORPHAN LISTING

Site	Database(s)	EDR ID Number EPA ID Number
ODNR SHAWNEE STATE FOREST RT 5 PORTSMOUTH, OH 45662	LUST	S104778862 N/A

LUST:

Owner: OHIO DEPT. OF NATURAL RESOURCES  
 Facility Status: Inactive  
 LTF Status: 1 SUS/CON from regulated UST  
 Release Number: 73000185-N00001  
 Owner Address: 1889 FOUNTAIN SQ  
 COLUMBUS, OH 43224  
 FR Status: No Further Action letter issued  
 Old Facility Id: 730185  
 Former Lust Release Number: 732038100

ANDYS CAR AND TRUCK CENTER 2867 US RT 23 PORTSMOUTH, OH 45662	RCRIS-SQG FINDS	1001493734 OHD987032232
---	--------------------	----------------------------

RCRIS:

Owner: GLOCKNER ANDREW  
 (614) 351-2246  
 Contact: ANDY GLOCKNER  
 (614) 351-2246  
 Record Date: 07/26/1999  
 Classification: Conditionally Exempt Small Quantity Generator  
 Used Oil Recyc: No

Violation Status: Violations exist

Regulation Violated:	Not reported
Area of Violation:	Generator-All Requirements
Date Violation Determined:	07/21/1999
Priority of Violation:	Low
Schedule Date to Achieve Compliance:	Not reported
Actual Date Achieved Compliance:	08/13/1999
Enforcement Action:	Written Informal
Enforcement Action Date:	07/27/1999
Proposed Monetary Penalty:	Not reported
Final Monetary Penalty:	Not reported

There are 1 violation record(s) reported at this site:

<u>Evaluation</u>	<u>Area of Violation</u>	<u>Date of Compliance</u>
Compliance Evaluation Inspection (CEI)	Generator-All Requirements	08/13/1999

FINDS:

Other Pertinent Environmental Activity Identified at Site:  
 RCRIS

GLOCKNER CHEVROLET CO US RTE 23 N PORTSMOUTH, OH 45662	RCRIS-SQG FINDS	1000173373 OHD018275156
--	--------------------	----------------------------



DETAILED ORPHAN LISTING

Site	Database(s)	EDR ID Number EPA ID Number
------	-------------	--------------------------------

GLOCKNER CHEVROLET CO (Continued)

1000173373

RCRIS:

Owner: GLOCKNER ANDREW M  
(312) 555-1212

Contact: GUS SALTSMAN  
(614) 353-2161

Record Date: 02/26/1986  
Classification: Small Quantity Generator  
Used Oil Recyc: No

Violation Status: Violations exist

Regulation Violated:	Not reported
Area of Violation:	Generator-All Requirements
Date Violation Determined:	12/23/1998
Priority of Violation:	Low
Schedule Date to Achieve Compliance:	Not reported
Actual Date Achieved Compliance:	02/01/1999

Enforcement Action:	Written Informal
Enforcement Action Date:	01/05/1998
Proposed Monetary Penalty:	Not reported
Final Monetary Penalty:	Not reported

Regulation Violated:	Not reported
Area of Violation:	Generator-All Requirements
Date Violation Determined:	12/23/1998
Priority of Violation:	Low
Schedule Date to Achieve Compliance:	Not reported
Actual Date Achieved Compliance:	02/18/1999

Enforcement Action:	Written Informal
Enforcement Action Date:	01/05/1998
Proposed Monetary Penalty:	Not reported
Final Monetary Penalty:	Not reported

Regulation Violated:	Not reported
Area of Violation:	Generator-All Requirements
Date Violation Determined:	12/23/1998
Priority of Violation:	Low
Schedule Date to Achieve Compliance:	Not reported
Actual Date Achieved Compliance:	02/01/1999

Enforcement Action:	Written Informal
Enforcement Action Date:	01/05/1998
Proposed Monetary Penalty:	Not reported
Final Monetary Penalty:	Not reported

Regulation Violated:	Not reported
Area of Violation:	Generator-All Requirements
Date Violation Determined:	12/23/1998
Priority of Violation:	Low
Schedule Date to Achieve Compliance:	Not reported
Actual Date Achieved Compliance:	02/18/1999

Enforcement Action:	Written Informal
Enforcement Action Date:	01/05/1998
Proposed Monetary Penalty:	Not reported
Final Monetary Penalty:	Not reported

DETAILED ORPHAN LISTING

Site	Database(s)	EPA ID Number	EDR ID Number
GLOCKNER CHEVROLET CO (Continued)			1000173373

There are 4 violation record(s) reported at this site:

<u>Evaluation</u>	<u>Area of Violation</u>	<u>Date of Compliance</u>
Compliance Evaluation Inspection (CEI)	Generator-All Requirements	02/01/1999
	Generator-All Requirements	02/18/1999
	Generator-All Requirements	02/01/1999
	Generator-All Requirements	02/18/1999

**FINDS:**

Other Pertinent Environmental Activity Identified at Site:  
RCRIS

<b>LARRY B. LEACH</b> ST RT 139 RUBYVILLE, OH 45662	<b>LUST</b>	<b>S104778881</b> N/A
---	-------------	--------------------------

**LUST:**

Owner: LARRY B. LEACH  
 Facility Status: Inactive  
 LTF Status: 6 Closure of regulated UST  
 Release Number: 73006556-N00001  
 Owner Address: RD 2  
 LUCASVILLE, OH 45648  
 FR Status: No Further Action letter issued  
 Old Facility Id: 736556  
 Former LUST Release Number: 732111100

<b>BI LO # 26</b> 5322 ST RT 139 RUBYVILLE, OH 45662	<b>UST</b>	<b>U003759034</b> N/A
--	------------	--------------------------

**UST:**

Facility ID: 73000077	Tank ID: T00001
Owner: DELMER E. HICKS	
Owner Address: 1321 4TH ST PORTSMOUTH, OH 45662	
Capacity: 8000	Tank Status: CIU
Install Date: 10/01/1969	
Content: Gasoline	
Tank Type: Cathodically Protected Steel;	
Facility ID: 73000077	Tank ID: T00002
Owner: DELMER E. HICKS	
Owner Address: 1321 4TH ST PORTSMOUTH, OH 45662	
Capacity: 4000	Tank Status: CIU
Install Date: 10/01/1969	
Content: Gasoline	
Tank Type: Cathodically Protected Steel;	

DETAILED ORPHAN LISTING

Site	Database(s)	EDR ID Number	EPA ID Number
------	-------------	---------------	---------------

BI LO # 26 (Continued)

U003759034

Facility ID:	73000077	Tank ID:	T00003
Owner:	DELMER E. HICKS		
Owner Address:	1321 4TH ST PORTSMOUTH, OH 45662		
Capacity:	4000	Tank Status:	CIU
Install Date:	10/01/1969		
Content:	Gasoline		
Tank Type:	Cathodically Protected Steel;		

GAMPP'S, INC.  
RT 2  
SCIOTOVILLE, OH 45662

UST U000895462  
N/A

UST:

Facility ID:	73000175	Tank ID:	T00001
Owner:	GAMPPS, INC.		
Owner Address:	2229 ST RT 140 PORTSMOUTH, OH 45662		
Capacity:	6000	Tank Status:	CIU
Install Date:	12/01/1989		
Content:	Gasoline		
Tank Type:	Fiberglass Reinforced Plastic		

Facility ID:	73000175	Tank ID:	T00002
Owner:	GAMPPS, INC.		
Owner Address:	2229 ST RT 140 PORTSMOUTH, OH 45662		
Capacity:	6000	Tank Status:	CIU
Install Date:	12/01/1989		
Content:	Gasoline		
Tank Type:	Fiberglass Reinforced Plastic		

Facility ID:	73000175	Tank ID:	T00003
Owner:	GAMPPS, INC.		
Owner Address:	2229 ST RT 140 PORTSMOUTH, OH 45662		
Capacity:	6000	Tank Status:	CIU
Install Date:	12/01/1989		
Content:	Gasoline		
Tank Type:	Fiberglass Reinforced Plastic		

Facility ID:	73000175	Tank ID:	T00004
Owner:	GAMPPS, INC.		
Owner Address:	2229 ST RT 140 PORTSMOUTH, OH 45662		
Capacity:	1000	Tank Status:	CIU
Install Date:	12/01/1989		
Content:	Kerosene		
Tank Type:	Fiberglass Reinforced Plastic		

DETAILED ORPHAN LISTING

Site	Database(s)	EDR ID Number	EPA ID Number
GAMPP'S, INC. (Continued)			U000895462
Facility ID:	73000175	Tank ID:	T00005
Owner:	GAMPPS, INC.		
Owner Address:	2229 ST RT 140 PORTSMOUTH, OH 45662		
Capacity:	1000	Tank Status:	CIU
Install Date:	12/01/1989		
Content:	Diesel		
Tank Type:	Fiberglass Reinforced Plastic		

**BOB'S GROCERY** LUST S104778877  
**ST RT 140** N/A  
**SOUTH WEBSTER, OH 45694**

LUST:  
 Owner: ROBERT RAWLINS  
 Facility Status: Inactive  
 LTF Status: 1 SUS/CON from regulated UST  
 Release Number: 73003778-N00001  
 Owner Address: 7932 ST RT 140  
 WHEELERSBURG, OH 45694  
 FR Status: No Further Action letter issued  
 Old Facility Id: 733778  
 Former Lust Release Number: 730318500

**LESTER RESIDENCE** LUST S104270064  
**2875 ST RT 139** N/A  
**TWIN VALLEY, OH 45662**

LUST:  
 Owner: LESTER RESIDENCE  
 Facility Status: Active  
 LTF Status: 1 SUS/CON from regulated UST  
 Release Number: 73010014-N00001  
 Owner Address: 2875 ST RT 139  
 TWIN VALLEY, OH 45662  
 FR Status: A possible incident is reported  
 Old Facility Id: 0  
 Former Lust Release Number: 737122000

**CHABOTS #17** UST U000895493  
**ST RT 52 W** N/A  
**WEST PORTSMOUTH, OH 45662**

UST:  
 Facility ID: 73007021 Tank ID: T00001  
 Owner: CHABOTS PET DISTRIBUTING, INC.  
 Owner Address: PO BX 1406 729 S SIXTH ST  
 PORTSMOUTH, OH 45662  
 Capacity: 10000 Tank Status: CIU  
 Install Date: 10/01/1978  
 Content: Gasoline  
 Tank Type: Steel

DETAILED ORPHAN LISTING

Site	Database(s)	EDR ID Number	EPA ID Number
<b>CHABOTS #17 (Continued)</b>			U000895493
Facility ID:	73007021	Tank ID:	T00002
Owner:	CHABOTS PET DISTRIBUTING, INC.		
Owner Address:	PO BX 1406 729 S SIXTH ST PORTSMOUTH, OH 45662		
Capacity:	10000	Tank Status:	CIU
Install Date:	10/01/1978		
Content:	Gasoline		
Tank Type:	Steel		
Facility ID:	73007021	Tank ID:	T00003
Owner:	CHABOTS PET DISTRIBUTING, INC.		
Owner Address:	PO BX 1406 729 S SIXTH ST PORTSMOUTH, OH 45662		
Capacity:	10000	Tank Status:	CIU
Install Date:	10/01/1978		
Content:	Diesel		
Tank Type:	Steel		

**NORFOLK & WESTERN RAILWAY CO.**  
RT 3 - HAYPORT RD YBX 106  
WHEELERSBURG, OH 45694

**LUST S104778875**  
N/A

**LUST:**

Owner: NORFOLK & WESTERN RAILWAY CO.  
Facility Status: Active  
LTF Status: 1 SUS/CON from regulated UST  
Release Number: 73003012-N00001  
Owner Address: 110 FRANKLIN RD SE  
ROANOKE, VA 24042  
FR Status: No Further Action letter issued  
Old Facility Id: 733012  
Former LUST Release Number: 731305301

Owner: NORFOLK & WESTERN RAILWAY CO.  
Facility Status: Active  
LTF Status: 1 SUS/CON from regulated UST  
Release Number: 73003012-N00002  
Owner Address: 110 FRANKLIN RD SE  
ROANOKE, VA 24042  
FR Status: Tier 1  
Old Facility Id: 733012  
Former LUST Release Number: 731305302

**SCHWERMAN TRUCKING CO**  
RT 522  
WHEELERSBURG, OH 45694

**LUST S101563947**  
N/A

**LUST:**

Owner: SCHWERMAN TRUCKING CO  
Facility Status: Inactive  
LTF Status: 1 SUS/CON from regulated UST  
Release Number: 44009866-N00001  
Owner Address: RT 522  
WHEELERSBURG, OH 45694  
FR Status: No Further Action letter issued  
Old Facility Id: 0  
Former LUST Release Number: 449116100

DETAILED ORPHAN LISTING

Site	Database(s)	EDR ID Number EPA ID Number
------	-------------	--------------------------------

**SCIOTO SANITATION**  
**LICK RUN - LYRA - BLOON SWITCH RD**  
**WHEELERSBURG, OH 45694**

**DERR** S100037732  
**SHWS** N/A

**DERR:**

Facility Id: 473-1336  
 Lat/Long: 38 44 10 / 82 48 15  
 EPA ID: NOT ASSIGNED  
 Voluntary Action Program: False

**SHWS:**

Facility ID: 473-1336  
 EPA ID: NOT ASSIGNED  
 Lat/Long: 38 44 10 / 82 48 15  
 Facility Type: None

**BARTON S FISH INC**  
**ST RT 52**  
**WHEELERSBURG, OH 45694**

**RCRIS-SQG** 1000237520  
**FINDS** OHD041899360

**RCRIS:**

Owner: FISH BARTON INC  
 (614) 574-2565

Contact: BARTON FISH  
 (614) 574-2565

Record Date: 10/16/1996

Classification: Small Quantity Generator, Hazardous Waste Transporter  
 Used Oil Recyc: No

**Violation Status: Violations exist**

Regulation Violated:	Not reported
Area of Violation:	Generator-All Requirements
Date Violation Determined:	08/23/1996
Priority of Violation:	Low
Schedule Date to Achieve Compliance:	Not reported
Actual Date Achieved Compliance:	10/15/1996

Enforcement Action:	Written Informal
Enforcement Action Date:	09/09/1996
Proposed Monetary Penalty:	Not reported
Final Monetary Penalty:	Not reported

Regulation Violated:	Not reported
Area of Violation:	Generator-All Requirements
Date Violation Determined:	08/23/1996
Priority of Violation:	Low
Schedule Date to Achieve Compliance:	Not reported
Actual Date Achieved Compliance:	10/15/1996

Enforcement Action:	Written Informal
Enforcement Action Date:	09/09/1996
Proposed Monetary Penalty:	Not reported
Final Monetary Penalty:	Not reported

There are 2 violation record(s) reported at this site:

<u>Evaluation</u>	<u>Area of Violation</u>	<u>Date of Compliance</u>
Compliance Evaluation Inspection (CEI)	Generator-All Requirements	10/15/1996
	Generator-All Requirements	10/15/1996

DETAILED ORPHAN LISTING

Site	Database(s)	EDR ID Number EPA ID Number
BARTON S FISH INC (Continued)		1000237520
<b>FINDS:</b> Other Pertinent Environmental Activity Identified at Site: RCRIS		

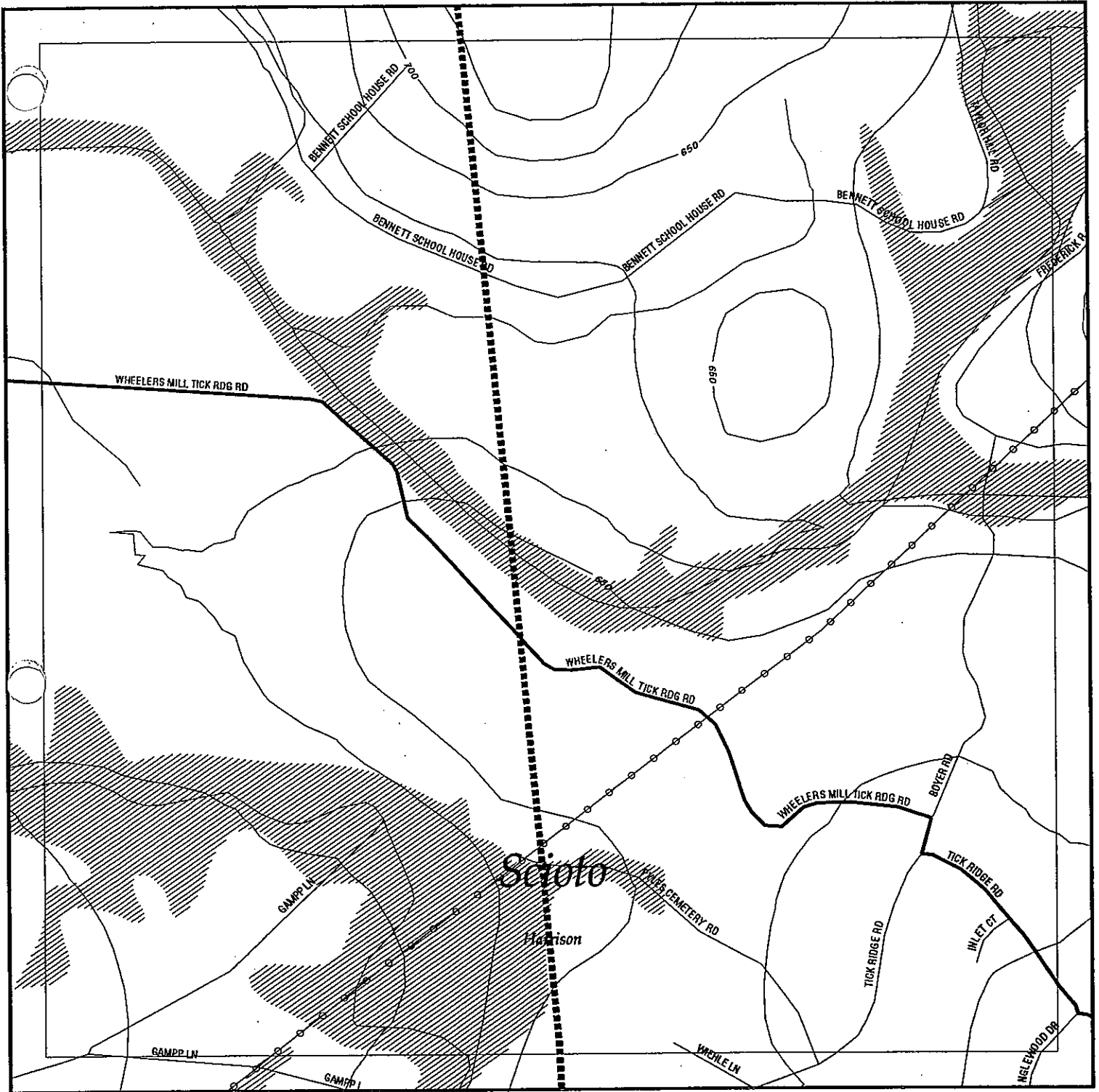
OHIO RIVER CROSSING 2 MI S OF TN OFF RTE 52 WHEELERSBURG, OH 45694	RCRIS-SQG FINDS	1000326803 OHD986967073
--	--------------------	----------------------------

**RCRIS:**  
 Owner: TEXAS EASTERN GAS PIPELINE  
 (312) 555-1212  
 Contact: SHADOWENS  
 (713) 759-5388  
 Record Date: 09/12/1988  
 Classification: Small Quantity Generator  
 Used Oil Recyc: No  
 Violation Status: No violations found

**NY MANIFEST**  
 Additional detail is available in NY MANIFEST. Please contact your EDR Account Executive for more information.

**FINDS:**  
 Other Pertinent Environmental Activity Identified at Site:  
 RCRIS

# Focus Map 23



**EDR** Environmental Data Resources, Inc.  
1-800-352 0050

## EDR - Area/Corridor Study Portsmouth Bypass

### Legend

- |                    |                |             |                 |                     |
|--------------------|----------------|-------------|-----------------|---------------------|
| Roads              | Waterways      | Powerlines  | Superfund Sites | Listed Sites        |
| Major Roads        | Railroads      | Pipelines   | Water           | Sensitive Receptors |
| Contour Lines      | Study Boundary | Fault Lines |                 |                     |
| 100-Yr Flood Zones |                |             |                 |                     |



0 1/8 1/4



Scale in Miles



FOCUS MAP 23 ORPHAN

City	EDR ID	Site Name	Site Address	Zip	Database(s)	Facility ID
MINFORD	S104270069	RICH OIL #7131	10690 ST RT 139	45653	LUST	
MINFORD	S104270072	MULETOWN MINIMART	9445 ST RT 335	45653	LUST	
MINFORD	U000694479	SCIOTO COUNTY AIRPORT	ST RT 335	45653	LUST, UST	73005798
MINFORD	U000895479	SHOEMAKER SERVICE CTR INC	ST RT 139	45653	UST	73003669
MINFORD	U000895483	MULETOWN MINI MART	9445 ST RT 335	45653	UST	73004182
MINFORD	U003131392	MINFORD KWIK STOP	8420 ST RT 335	45653	LUST, UST	73002314
NEW BOSTON	S100037729	EMPIRE DETROIT STEEL - NEW BOSTON	RIVER RD	45662	DERR, SHWS	473-1340
PORTSMOUTH	S104270061	FORMER CAR STATION	SR 139 1 BLDG N OF IMPACT	45662	LUST	
PORTSMOUTH	S104270062	FORMER CAR STATION	2879 SR 139 1 BLDG N OF IMPACT	45662	LUST	
PORTSMOUTH	1002804573	OSCO INDUSTRIES INC	RT 23 S & RT 52 W	45662	FTTS, FINDS, LUST	
PORTSMOUTH	S104778850	ASHLAND BRANDED MARKETING 495019	RT 3 YBX 374	45662	LUST	
PORTSMOUTH	S104778862	ODNR SHAWNEE STATE FOREST	RT 5	45662	LUST	
PORTSMOUTH	1001493734	ANDYS CAR AND TRUCK CENTER	2867 US RT 23	45662	RCRIS-SQG, FINDS	
PORTSMOUTH	1000173373	GLOCKNER CHEVROLET CO	US RTE 23 N	45662	RCRIS-SQG, FINDS	
RUBYVILLE	S104778881	LARRY B. LEACH	ST RT 139	45662	LUST	
RUBYVILLE	U003759034	BILO # 26	5322 ST RT 139	45662	UST	73000077
SCIOTOVILLE	U000895462	GAMPP'S, INC.	RT 2	45662	UST	73000175
SOUTH WEBSTER	S104778877	BOB'S GROCERY	ST RT 140	45694	LUST	
TWIN VALLEY	S104270064	LESTER RESIDENCE	2875 ST RT 139	45662	LUST	
WEST PORTSMOUTH	U000895493	CHABOTS #17	ST RT 52 W	45662	UST	
WHEELERSBURG	S104778875	NORFOLK & WESTERN RAILWAY CO.	RT 3 - HAYPORT RD YBX 106	45694	LUST	73007021
WHEELERSBURG	S101563947	SCHWERMAN TRUCKING CO	RT 522	45694	LUST	
WHEELERSBURG	S100037732	SCIOTO SANITATION	LICK RUN - LYRA - BLOON SWITCH RD	45694	DERR, SHWS	473-1336
WHEELERSBURG	1000237520	BARTON S FISH INC	ST RT 52	45694	RCRIS-SQG, FINDS	
WHEELERSBURG	1000326803	OHIO RIVER CROSSING	2 MI S OF TN OFF RTE 52	45694	RCRIS-SQG, FINDS	

DETAILED ORPHAN LISTING

Site	Database(s)	EDR ID Number EPA ID Number
<b>RICH OIL #7131</b> <b>10690 ST RT 139</b> <b>MINFORD, OH 45653</b>  LUST: Owner: RICH OIL #7131 Facility Status: Active LTF Status: 1 SUS/CON from regulated UST Release Number: 73010016-N00001 Owner Address: 10690 ST RT 139 MINFORD, OH 45653 FR Status: Release is Confirmed Old Facility Id: 0 Former Lust Release Number: 738170000	LUST	S104270069 N/A
<b>MULETOWN MINIMART</b> <b>9445 ST RT 335</b> <b>MINFORD, OH 45653</b>  LUST: Owner: MULETOWN MINIMART Facility Status: Inactive LTF Status: 6 Closure of regulated UST Release Number: 73010017-N00001 Owner Address: 9445 ST RT 335 MINFORD, OH 45653 FR Status: No Further Action letter issued Old Facility Id: 0 Former Lust Release Number: 739042100	LUST	S104270072 N/A
<b>SCIOTO COUNTY AIRPORT</b> <b>ST RT 335</b> <b>MINFORD, OH 45653</b>  LUST: Owner: SCIOTO COUNTY COMMISSIONERS Facility Status: Inactive LTF Status: 1 SUS/CON from regulated UST Release Number: 73005798-N00001 Owner Address: 602 7TH ST PORTSMOUTH, OH 45662 FR Status: No Further Action letter issued Old Facility Id: 735798 Former Lust Release Number: 738243400  UST: Facility ID: 73005798                      Tank ID: T00006 Owner: SCIOTO COUNTY COMMISSIONERS Owner Address: 602 7TH ST PORTSMOUTH, OH 45662 Capacity: 4000                              Tank Status: CIU Install Date: 01/01/1987 Content: Aviation Gas Tank Type: Double Walled (Interstice)	LUST UST	U000694479 N/A

DETAILED ORPHAN LISTING

Site	Database(s)	EDR ID Number EPA ID Number
SCIOTO COUNTY AIRPORT (Continued)		U000694479
Facility ID:	73005798	Tank ID: T00007
Owner:	SCIOTO COUNTY COMMISSIONERS	
Owner Address:	602 7TH ST PORTSMOUTH, OH 45662	
Capacity:	10000	Tank Status: CIU
Install Date:	11/11/1998	
Content:	Aviation Gas	
Tank Type:	Fiberglass Reinforced Plastic	

<b>SHOEMAKER SERVICE CTR INC</b>	<b>UST</b>	<b>U000895479</b>
<b>ST RT 139</b>		<b>N/A</b>
<b>MINFORD, OH 45653</b>		

UST:

Facility ID:	73003669	Tank ID:	T00001
Owner:	SHOEMAKER SERVICE CTR INC		
Owner Address:	10595 SR 139 MINFORD, OH 45653		
Capacity:	8000	Tank Status:	CIU
Install Date:	05/01/1989		
Content:	Gasoline		
Tank Type:	Fiberglass Reinforced Plastic		
Facility ID:	73003669	Tank ID:	T00002
Owner:	SHOEMAKER SERVICE CTR INC		
Owner Address:	10595 SR 139 MINFORD, OH 45653		
Capacity:	6000	Tank Status:	CIU
Install Date:	05/01/1989		
Content:	Gasoline		
Tank Type:	Fiberglass Reinforced Plastic		
Facility ID:	73003669	Tank ID:	T00003
Owner:	SHOEMAKER SERVICE CTR INC		
Owner Address:	10595 SR 139 MINFORD, OH 45653		
Capacity:	6000	Tank Status:	CIU
Install Date:	05/01/1989		
Content:	Gasoline		
Tank Type:	Fiberglass Reinforced Plastic		
Facility ID:	73003669	Tank ID:	T00004
Owner:	SHOEMAKER SERVICE CTR INC		
Owner Address:	10595 SR 139 MINFORD, OH 45653		
Capacity:	4000	Tank Status:	CIU
Install Date:	05/01/1989		
Content:	Diesel		
Tank Type:	Fiberglass Reinforced Plastic		

DETAILED ORPHAN LISTING

Site	Database(s)	EDR ID Number	EPA ID Number
------	-------------	---------------	---------------

SHOEMAKER SERVICE CTR INC (Continued)

U000895479

Facility ID:	73003669	Tank ID:	T00005
Owner:	SHOEMAKER SERVICE CTR INC		
Owner Address:	10595 SR 139 MINFORD, OH 45653		
Capacity:	2000	Tank Status:	CIU
Install Date:	05/01/1989		
Content:	Kerosene		
Tank Type:	Fiberglass Reinforced Plastic		
Facility ID:	73003669	Tank ID:	T00006
Owner:	SHOEMAKER SERVICE CTR INC		
Owner Address:	10595 SR 139 MINFORD, OH 45653		
Capacity:	1000	Tank Status:	CIU
Install Date:	05/01/1989		
Content:	Used Oil		
Tank Type:	Fiberglass Reinforced Plastic		

**MULETOWN MINI MART**  
**9445 ST RT 335**  
**MINFORD, OH 45653**

UST U000895483  
 N/A

UST:

Facility ID:	73004182	Tank ID:	T00005
Owner:	ROGER BLACKBURN		
Owner Address:	PO BOX 267 MINFORD, OH 45653		
Capacity:	12000	Tank Status:	CIU
Install Date:	03/22/1999		
Content:	Gasoline		
Tank Type:	Epoxy/Asphalt Coated Steel		
Facility ID:	73004182	Tank ID:	T00006
Owner:	ROGER BLACKBURN		
Owner Address:	PO BOX 267 MINFORD, OH 45653		
Capacity:	6500	Tank Status:	CIU
Install Date:	03/22/1999		
Content:	Gasoline		
Tank Type:	Epoxy/Asphalt Coated Steel		
Facility ID:	73004182	Tank ID:	T00007
Owner:	ROGER BLACKBURN		
Owner Address:	PO BOX 267 MINFORD, OH 45653		
Capacity:	3500	Tank Status:	CIU
Install Date:	03/22/1999		
Content:	Diesel		
Tank Type:	Epoxy/Asphalt Coated Steel		

DETAILED ORPHAN LISTING

Site	Database(s)	EPA ID Number	EDR ID Number
MULETOWN MINI MART (Continued)			U000895483
Facility ID: 73004182 Owner: ROGER BLACKBURN Owner Address: PO BOX 267 MINFORD, OH 45653 Capacity: 2000 Install Date: 02/01/1999 Content: Kerosene Tank Type: Cathodically Protected Steel	Tank ID: T00008		
Facility ID: 73004182 Owner: ROGER BLACKBURN Owner Address: PO BOX 267 MINFORD, OH 45653 Capacity: 2000 Install Date: 03/22/1999 Content: Gasoline Tank Type: Cathodically Protected Steel	Tank ID: T00009		

MINFORD KWIK STOP  
 8420 ST RT 335  
 MINFORD, OH 45653

LUST U003131392  
 UST N/A

LUST:

Owner: DEEMERCO INC  
 Facility Status: Active  
 LTF Status: 1 SUS/CON from regulated UST  
 Release Number: 73002314-N00001  
 Owner Address: 8420 ST RT 335  
 MINFORD, OH 45653  
 FR Status: Release is Confirmed  
 Old Facility Id: 732314  
 Former LUST Release Number: 732263000

UST:

Facility ID: 73002314 Owner: DEEMERCO INC Owner Address: 8420 ST RT 335 MINFORD, OH 45653 Capacity: 12000 Install Date: 08/24/1992 Content: Gasoline Tank Type: Steel	Tank ID: T00001		
Facility ID: 73002314 Owner: DEEMERCO INC Owner Address: 8420 ST RT 335 MINFORD, OH 45653 Capacity: 8000 Install Date: 08/24/1992 Content: Gasoline Tank Type: Steel	Tank ID: T00002		

DETAILED ORPHAN LISTING

Site	Database(s)	EPA ID Number	EDR ID Number
MINFORD KWIK STOP (Continued)			U003131392
Facility ID: 73002314 Owner: DEEMERCO INC Owner Address: 8420 ST RT 335 MINFORD, OH 45653	Tank ID: T00003		
Capacity: 5000 Install Date: 09/21/1999 Content: Kerosene Tank Type: Fiberglass Reinforced Plastic	Tank Status: CIU		
Facility ID: 73002314 Owner: DEEMERCO INC Owner Address: 8420 ST RT 335 MINFORD, OH 45653	Tank ID: T00004		
Capacity: 5000 Install Date: 09/21/1999 Content: Diesel Tank Type: Steel	Tank Status: CIU		
Facility ID: 73002314 Owner: DEEMERCO INC Owner Address: 8420 ST RT 335 MINFORD, OH 45653	Tank ID: T00005		
Capacity: 3000 Install Date: 09/21/1999 Content: Not reported Tank Type: Steel	Tank Status: CIU		

**EMPIRE DETROIT STEEL - NEW BOSTON  
RIVER RD  
NEW BOSTON, OH 45662**

**DERR S100037729  
SHWS N/A**

**DERR:**

Facility Id: 473-1340  
Lat/Long: 38 45 05 / 82 55 50  
EPA ID: NOT ASSIGNED  
Voluntary Action Program: True

**SHWS:**

Facility ID: 473-1340  
EPA ID: NOT ASSIGNED  
Lat/Long: 38 45 05 / 82 55 50  
Facility Type: None

**FORMER CAR STATION  
SR 139 1 BLDG N OF IMPACT  
PORTSMOUTH, OH 45662**

**LUST S104270061  
N/A**

**LUST:**

Owner: FORMER CAR STATION  
Facility Status: Active  
LTF Status: 6 Closure of regulated UST  
Release Number: 73010013-N00001  
Owner Address: SR 139 1 BLDG N OF IMPACT  
PORTSMOUTH, OH 45662  
FR Status: A possible incident is reported  
Old Facility Id: 0  
Former Lust Release Number: 737108900

DETAILED ORPHAN LISTING

Site	Database(s)	EDR ID Number EPA ID Number
------	-------------	--------------------------------

**FORMER CAR STATION**  
**2879 SR 139 1 BLDG N OF IMPACT**  
**PORTSMOUTH, OH 45662**

**LUST**    **S104270062**  
**N/A**

**LUST:**

Owner:            FORMER CAR STATION  
 Facility Status:    Active  
 LTF Status:        6 Closure of regulated UST  
 Release Number: 73010024-N00001  
 Owner Address:    2879 SR 139 1 BLDG N OF IMPACT  
                          PORTSMOUTH, OH 45662  
 FR Status:        A possible incident is reported  
 Old Facility Id:    0  
 Former Lust Release Number: 737108901

**OSCO INDUSTRIES INC**  
**RT 23 S & RT 52 W**  
**PORTSMOUTH, OH 45662**

**FTTS**    **1002804573**  
**FINDS**   **000009234536**  
**LUST**

**FTTS:**

Region:            5  
 Inspected Date:    08/06/1997  
 Insp Number:      08/06/1997  
 Violation occurredNo  
 Inspector:        WILDER  
 Investigation TypeSection 6 PCB State Conducted  
 Facility Function: User  
 Investig Reason: Neutral Scheme, State  
 Legislation Code: TSCA

**FTTS:**

Region:            5  
 Inspected Date:    08/06/1997  
 Insp Number:      08/06/1997  
 Violation occurredNo  
 Inspector:        WILDER  
 Investigation TypeSection 6 PCB State Conducted  
 Facility Function: User  
 Investig Reason: Neutral Scheme, State  
 Legislation Code: TSCA

**FINDS:**

Other Pertinent Environmental Activity Identified at Site:  
 National Compliance Database (NCDB)

**LUST:**

Owner:            OSCO IND, INC.  
 Facility Status:    Inactive  
 LTF Status:        6 Closure of regulated UST  
 Release Number: 73007911-N00001  
 Owner Address:    RT 23 S & RT 52 E/W  
                          PORTSMOUTH, OH 45662  
 FR Status:        No Further Action letter issued  
 Old Facility Id:    737911  
 Former Lust Release Number: 730132800

DETAILED ORPHAN LISTING

Site	Database(s)	EDR ID Number EPA ID Number
<p>OSCO INDUSTRIES INC (Continued)</p> <p>Owner: OSCO IND, INC.                      Facility Status: Inactive                      LTF Status: 6 Closure of regulated UST                      Release Number: 73007911-N00002                      Owner Address: RT 23 S &amp; RT 52 E/W                      PORTSMOUTH, OH 45662                      FR Status: No Further Action letter issued                      Old Facility Id: 737911                      Former Lust Release Number: 738121800</p>		1002804573
<p>ASHLAND BRANDED MARKETING 495019                      RT 3 YBX 374                      PORTSMOUTH, OH 45662</p> <p>LUST:                      Owner: ASHLAND OIL, INC.                      Facility Status: Active                      LTF Status: 6 Closure of regulated UST                      Release Number: 73000056-N00001                      Owner Address: PO BOX 686                      IRONTON, OH 45638                      FR Status: A possible incident is reported                      Old Facility Id: 730056                      Former Lust Release Number: 731282101</p>	LUST	S104778850 N/A
<p>ODNR SHAWNEE STATE FOREST                      RT 5                      PORTSMOUTH, OH 45662</p> <p>LUST:                      Owner: OHIO DEPT. OF NATURAL RESOURCES                      Facility Status: Inactive                      LTF Status: 1 SUS/CON from regulated UST                      Release Number: 73000185-N00001                      Owner Address: 1889 FOUNTAIN SQ                      COLUMBUS, OH 43224                      FR Status: No Further Action letter issued                      Old Facility Id: 730185                      Former Lust Release Number: 732038100</p>	LUST	S104778862 N/A
<p>ANDYS CAR AND TRUCK CENTER                      2867 US RT 23                      PORTSMOUTH, OH 45662</p>	RCRIS-SQG FINDS	1001493734 OHD987032232



DETAILED ORPHAN LISTING

Site	Database(s)	EDR ID Number EPA ID Number
ANDYS CAR AND TRUCK CENTER (Continued)		1001493734

RCRIS:

Owner: GLOCKNER ANDREW  
(614) 351-2246

Contact: ANDY GLOCKNER  
(614) 351-2246

Record Date: 07/26/1999  
Classification: Conditionally Exempt Small Quantity Generator  
Used Oil Recyc: No

Violation Status: Violations exist

Regulation Violated:	Not reported
Area of Violation:	Generator-All Requirements
Date Violation Determined:	07/21/1999
Priority of Violation:	Low
Schedule Date to Achieve Compliance:	Not reported
Actual Date Achieved Compliance:	08/13/1999
Enforcement Action:	Written Informal
Enforcement Action Date:	07/27/1999
Proposed Monetary Penalty:	Not reported
Final Monetary Penalty:	Not reported

There are 1 violation record(s) reported at this site:

<u>Evaluation</u>	<u>Area of Violation</u>	<u>Date of Compliance</u>
Compliance Evaluation Inspection (CEI)	Generator-All Requirements	08/13/1999

FINDS:

Other Pertinent Environmental Activity Identified at Site:  
RCRIS

GLOCKNER CHEVROLET CO  
US RTE 23 N  
PORTSMOUTH, OH 45662

RCRIS-SQG 1000173373  
FINDS OHD018275156

RCRIS:

Owner: GLOCKNER ANDREW M  
(312) 555-1212

Contact: GUS SALTSMAN  
(614) 353-2161

Record Date: 02/26/1986  
Classification: Small Quantity Generator  
Used Oil Recyc: No

Violation Status: Violations exist

Regulation Violated:	Not reported
Area of Violation:	Generator-All Requirements
Date Violation Determined:	12/23/1998
Priority of Violation:	Low
Schedule Date to Achieve Compliance:	Not reported
Actual Date Achieved Compliance:	02/01/1999
Enforcement Action:	Written Informal
Enforcement Action Date:	01/05/1998
Proposed Monetary Penalty:	Not reported
Final Monetary Penalty:	Not reported

DETAILED ORPHAN LISTING

Site	Database(s)	EDR ID Number EPA ID Number
------	-------------	--------------------------------

GLOCKNER CHEVROLET CO (Continued)

1000173373

Regulation Violated: Not reported  
 Area of Violation: Generator-All Requirements  
 Date Violation Determined: 12/23/1998  
 Priority of Violation: Low  
 Schedule Date to Achieve Compliance: Not reported  
 Actual Date Achieved Compliance: 02/18/1999

Enforcement Action: Written Informal  
 Enforcement Action Date: 01/05/1998  
 Proposed Monetary Penalty: Not reported  
 Final Monetary Penalty: Not reported

Regulation Violated: Not reported  
 Area of Violation: Generator-All Requirements  
 Date Violation Determined: 12/23/1998  
 Priority of Violation: Low  
 Schedule Date to Achieve Compliance: Not reported  
 Actual Date Achieved Compliance: 02/01/1999

Enforcement Action: Written Informal  
 Enforcement Action Date: 01/05/1998  
 Proposed Monetary Penalty: Not reported  
 Final Monetary Penalty: Not reported

Regulation Violated: Not reported  
 Area of Violation: Generator-All Requirements  
 Date Violation Determined: 12/23/1998  
 Priority of Violation: Low  
 Schedule Date to Achieve Compliance: Not reported  
 Actual Date Achieved Compliance: 02/18/1999

Enforcement Action: Written Informal  
 Enforcement Action Date: 01/05/1998  
 Proposed Monetary Penalty: Not reported  
 Final Monetary Penalty: Not reported

There are 4 violation record(s) reported at this site:

<u>Evaluation</u>	<u>Area of Violation</u>	<u>Date of Compliance</u>
Compliance Evaluation Inspection (CEI)	Generator-All Requirements	02/01/1999
	Generator-All Requirements	02/18/1999
	Generator-All Requirements	02/01/1999
	Generator-All Requirements	02/18/1999

FINDS:

Other Pertinent Environmental Activity Identified at Site:  
 RCRIS

LARRY B. LEACH  
 ST RT 139  
 RUBYVILLE, OH 45662

LUST S104778881  
 N/A

DETAILED ORPHAN LISTING

Site	Database(s)	EDR ID Number EPA ID Number
------	-------------	--------------------------------

LARRY B. LEACH (Continued)		S104778881
----------------------------	--	------------

LUST:

Owner: LARRY B. LEACH  
 Facility Status: Inactive  
 LTF Status: 6 Closure of regulated UST  
 Release Number: 73006556-N00001  
 Owner Address: RD 2  
 LUCASVILLE, OH 45648  
 FR Status: No Further Action letter issued  
 Old Facility Id: 736556  
 Former Lust Release Number: 732111100

BILO # 26 5322 ST RT 139 RUBYVILLE, OH 45662	UST	U003759034 N/A
--	-----	-------------------

UST:

Facility ID: 73000077	Tank ID: T00001
Owner: DELMER E. HICKS	
Owner Address: 1321 4TH ST PORTSMOUTH, OH 45662	
Capacity: 8000	Tank Status: CIU
Install Date: 10/01/1969	
Content: Gasoline	
Tank Type: Cathodically Protected Steel;	

Facility ID: 73000077	Tank ID: T00002
Owner: DELMER E. HICKS	
Owner Address: 1321 4TH ST PORTSMOUTH, OH 45662	
Capacity: 4000	Tank Status: CIU
Install Date: 10/01/1969	
Content: Gasoline	
Tank Type: Cathodically Protected Steel;	

Facility ID: 73000077	Tank ID: T00003
Owner: DELMER E. HICKS	
Owner Address: 1321 4TH ST PORTSMOUTH, OH 45662	
Capacity: 4000	Tank Status: CIU
Install Date: 10/01/1969	
Content: Gasoline	
Tank Type: Cathodically Protected Steel;	

GAMPP'S, INC. RT 2 SCIOTOVILLE, OH 45662	UST	U000895462 N/A
--	-----	-------------------

DETAILED ORPHAN LISTING

Site	Database(s)	EDR ID Number EPA ID Number
------	-------------	--------------------------------

GAMPP'S, INC. (Continued)

U000895462

UST:

Facility ID:	73000175	Tank ID:	T00001
Owner:	GAMPPS, INC.		
Owner Address:	2229 ST RT 140 PORTSMOUTH, OH 45662		
Capacity:	6000	Tank Status:	CIU
Install Date:	12/01/1989		
Content:	Gasoline		
Tank Type:	Fiberglass Reinforced Plastic		
Facility ID:	73000175	Tank ID:	T00002
Owner:	GAMPPS, INC.		
Owner Address:	2229 ST RT 140 PORTSMOUTH, OH 45662		
Capacity:	6000	Tank Status:	CIU
Install Date:	12/01/1989		
Content:	Gasoline		
Tank Type:	Fiberglass Reinforced Plastic		
Facility ID:	73000175	Tank ID:	T00003
Owner:	GAMPPS, INC.		
Owner Address:	2229 ST RT 140 PORTSMOUTH, OH 45662		
Capacity:	6000	Tank Status:	CIU
Install Date:	12/01/1989		
Content:	Gasoline		
Tank Type:	Fiberglass Reinforced Plastic		
Facility ID:	73000175	Tank ID:	T00004
Owner:	GAMPPS, INC.		
Owner Address:	2229 ST RT 140 PORTSMOUTH, OH 45662		
Capacity:	1000	Tank Status:	CIU
Install Date:	12/01/1989		
Content:	Kerosene		
Tank Type:	Fiberglass Reinforced Plastic		
Facility ID:	73000175	Tank ID:	T00005
Owner:	GAMPPS, INC.		
Owner Address:	2229 ST RT 140 PORTSMOUTH, OH 45662		
Capacity:	1000	Tank Status:	CIU
Install Date:	12/01/1989		
Content:	Diesel		
Tank Type:	Fiberglass Reinforced Plastic		

**BOB'S GROCERY**  
**ST RT 140**  
**SOUTH WEBSTER, OH 45694**

**LUST S104778877**  
**N/A**

LUST:

Owner: ROBERT RAWLINS  
 Facility Status: Inactive  
 LTF Status: 1 SUS/CON from regulated UST  
 Release Number: 73003778-N00001  
 Owner Address: 7932 ST RT 140  
 WHEELERSBURG, OH 45694  
 FR Status: No Further Action letter issued  
 Old Facility Id: 733778  
 Former Lust Release Number: 730318500

DETAILED ORPHAN LISTING

Site	Database(s)	EDR ID Number EPA ID Number
------	-------------	--------------------------------

**LESTER RESIDENCE**  
2875 ST RT 139  
TWIN VALLEY, OH 45662

**LUST** S104270064  
N/A

LUST:

Owner: LESTER RESIDENCE  
Facility Status: Active  
LTF Status: 1 SUS/CON from regulated UST  
Release Number: 73010014-N00001  
Owner Address: 2875 ST RT 139  
TWIN VALLEY, OH 45662  
FR Status: A possible incident is reported  
Old Facility Id: 0  
Former Lust Release Number: 737122000

**CHABOTS #17**  
ST RT 52 W  
WEST PORTSMOUTH, OH 45662

**UST** U000895493  
N/A

UST:

Facility ID:	73007021	Tank ID:	T00001
Owner:	CHABOTS PET DISTRIBUTING, INC.		
Owner Address:	PO BX 1406 729 S SIXTH ST PORTSMOUTH, OH 45662		
Capacity:	10000	Tank Status:	CIU
Install Date:	10/01/1978		
Content:	Gasoline		
Tank Type:	Steel		
Facility ID:	73007021	Tank ID:	T00002
Owner:	CHABOTS PET DISTRIBUTING, INC.		
Owner Address:	PO BX 1406 729 S SIXTH ST PORTSMOUTH, OH 45662		
Capacity:	10000	Tank Status:	CIU
Install Date:	10/01/1978		
Content:	Gasoline		
Tank Type:	Steel		
Facility ID:	73007021	Tank ID:	T00003
Owner:	CHABOTS PET DISTRIBUTING, INC.		
Owner Address:	PO BX 1406 729 S SIXTH ST PORTSMOUTH, OH 45662		
Capacity:	10000	Tank Status:	CIU
Install Date:	10/01/1978		
Content:	Diesel		
Tank Type:	Steel		

**NORFOLK & WESTERN RAILWAY CO.**  
RT 3 - HAYPORT RD YBX 106  
WHEELERSBURG, OH 45694

**LUST** S104778875  
N/A

LUST:

Owner: NORFOLK & WESTERN RAILWAY CO.  
Facility Status: Active  
LTF Status: 1 SUS/CON from regulated UST  
Release Number: 73003012-N00001  
Owner Address: 110 FRANKLIN RD SE  
ROANOKE, VA 24042  
FR Status: No Further Action letter issued  
Old Facility Id: 733012  
Former Lust Release Number: 731305301

DETAILED ORPHAN LISTING

Site	Database(s)	EDR ID Number EPA ID Number
NORFOLK & WESTERN RAILWAY CO. (Continued)		
Owner: NORFOLK & WESTERN RAILWAY CO. Facility Status: Active LTF Status: 1 SUS/CON from regulated UST Release Number: 73003012-N00002 Owner Address: 110 FRANKLIN RD SE ROANOKE, VA 24042 FR Status: Tier 1 Old Facility Id: 733012 Former Lust Release Number: 731305302		S104778875

<b>SCHWERMAN TRUCKING CO</b> RT 522 WHEELERSBURG, OH 45694 LUST: Owner: SCHWERMAN TRUCKING CO Facility Status: Inactive LTF Status: 1 SUS/CON from regulated UST Release Number: 44009866-N00001 Owner Address: RT 522 WHEELERSBURG, OH 45694 FR Status: No Further Action letter issued Old Facility Id: 0 Former Lust Release Number: 449116100	LUST	S101563947 N/A
---	------	-------------------

<b>SCIOTO SANITATION</b> LICK RUN - LYRA - BLOON SWITCH RD WHEELERSBURG, OH 45694 DERR: Facility Id: 473-1336 Lat/Long: 38 44 10 / 82 48 15 EPA ID: NOT ASSIGNED Voluntary Action Program: False SHWS: Facility ID: 473-1336 EPA ID: NOT ASSIGNED Lat/Long: 38 44 10 / 82 48 15 Facility Type: None	DERR SHWS	S100037732 N/A
---	--------------	-------------------

<b>BARTON S FISH INC</b> ST RT 52 WHEELERSBURG, OH 45694	RCRIS-SQG FINDS	1000237520 OHD041899360
--	--------------------	----------------------------

DETAILED ORPHAN LISTING

Site	Database(s)	EDR ID Number EPA ID Number
------	-------------	--------------------------------

BARTON S FISH INC (Continued)

1000237520

RCRIS:

Owner: FISH BARTON INC  
(614) 574-2565

Contact: BARTON FISH  
(614) 574-2565

Record Date: 10/16/1996

Classification: Small Quantity Generator, Hazardous Waste Transporter  
Used Oil Recyc: No

Violation Status: Violations exist

Regulation Violated:	Not reported
Area of Violation:	Generator-All Requirements
Date Violation Determined:	08/23/1996
Priority of Violation:	Low
Schedule Date to Achieve Compliance:	Not reported
Actual Date Achieved Compliance:	10/15/1996

Enforcement Action:	Written Informal
Enforcement Action Date:	09/09/1996
Proposed Monetary Penalty:	Not reported
Final Monetary Penalty:	Not reported

Regulation Violated:	Not reported
Area of Violation:	Generator-All Requirements
Date Violation Determined:	08/23/1996
Priority of Violation:	Low
Schedule Date to Achieve Compliance:	Not reported
Actual Date Achieved Compliance:	10/15/1996

Enforcement Action:	Written Informal
Enforcement Action Date:	09/09/1996
Proposed Monetary Penalty:	Not reported
Final Monetary Penalty:	Not reported

There are 2 violation record(s) reported at this site:

<u>Evaluation</u>	<u>Area of Violation</u>	<u>Date of Compliance</u>
Compliance Evaluation Inspection (CEI)	Generator-All Requirements	10/15/1996
	Generator-All Requirements	10/15/1996

FINDS:

Other Pertinent Environmental Activity Identified at Site:  
RCRIS

OHIO RIVER CROSSING  
2 MI S OF TN OFF RTE 52  
WHEELERSBURG, OH 45694

RCRIS-SQG 1000326803  
FINDS OHD986967073

DETAILED ORPHAN LISTING

Site	Database(s)	EDR ID Number EPA ID Number
OHIO RIVER CROSSING (Continued)		1000326803

RCRIS:

Owner: TEXAS EASTERN GAS PIPELINE  
(312) 555-1212

Contact: SHADOWENS  
(713) 759-5388

Record Date: 09/12/1988  
Classification: Small Quantity Generator  
Used Oil Recyc: No

Violation Status: No violations found

NY MANIFEST

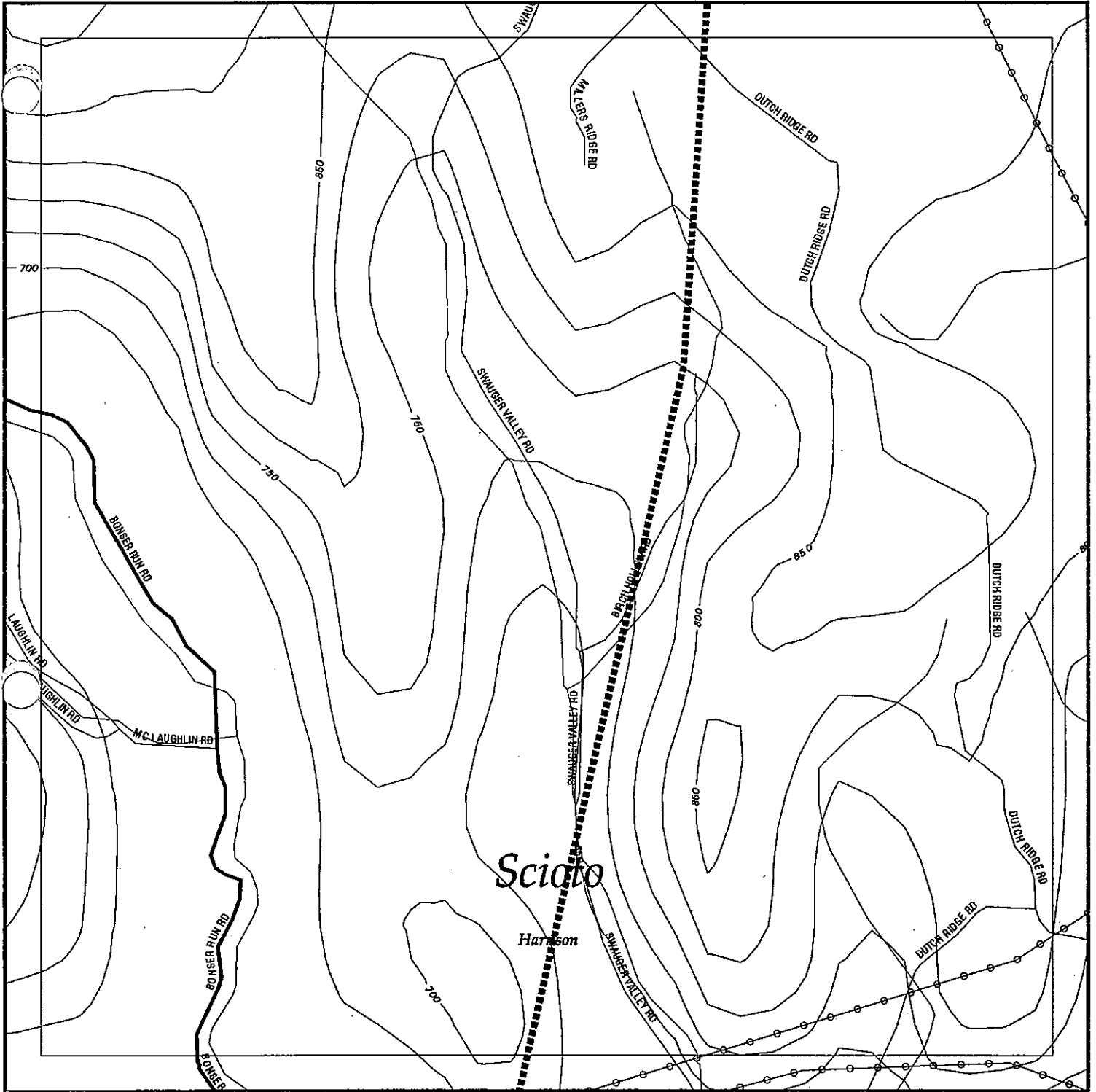
Additional detail is available in NY MANIFEST. Please contact your EDR Account Executive for more information.

FINDS:

Other Pertinent Environmental Activity Identified at Site:  
RCRIS



# Focus Map 24



**EDR** Environmental  
Data  
Resources, Inc.  
1-800-352 0050

## EDR – Area/Corridor Study Portsmouth Bypass

### Legend

- |               |                    |             |                 |                     |
|---------------|--------------------|-------------|-----------------|---------------------|
| Roads         | Waterways          | Powerlines  | Superfund Sites | Listed Sites        |
| Major Roads   | Railroads          | Pipelines   | Water           | Sensitive Receptors |
| Contour Lines | Study Boundary     | Fault Lines |                 |                     |
| Wetlands      | 100-Yr Flood Zones |             |                 |                     |



0 1/8 1/4



Scale in Miles

FOCUS MAP 24 ORPHAN

City	EDR ID	Site Name	Site Address	Zip	Database(s)	Facility ID
NEW BOSTON	S100037729	EMPIRE DETROIT STEEL - NEW BOSTON	RIVER RD	45662	DERR, SHWS	473-1340
PORTSMOUTH	S104270061	FORMER CAR STATION	SR 139 1 BLDG N OF IMPACT	45662	LUST	
PORTSMOUTH	S104270062	FORMER CAR STATION	2879 SR 139 1 BLDG N OF IMPACT	45662	LUST	
PORTSMOUTH	1002804573	OSCO INDUSTRIES INC	RT 23 S & RT 52 W	45662	FCTS, FINDS, LUST	
PORTSMOUTH	S104778850	ASHLAND BRANDED MARKETING 495019	RT 3 YBX 374	45662	LUST	
PORTSMOUTH	S104778862	ODNR SHAWNEE STATE FOREST	RT 5	45662	LUST	
PORTSMOUTH	1001493734	ANDYS CAR AND TRUCK CENTER	2867 US RT 23	45662	RCRIS-SQG, FINDS	
PORTSMOUTH	1000173373	GLOCKNER CHEVROLET CO	US RTE 23 N	45662	RCRIS-SQG, FINDS	
RUBYVILLE	S104778881	LARRY B. LEACH	ST RT 139	45662	LUST	
RUBYVILLE	U003759034	BILO # 26	5322 ST RT 139	45662	UST	73000077
SCIOTOVILLE	U000895462	GAMPP'S, INC.	RT 2	45662	UST	73000175
TWIN VALLEY	S104270064	LESTER RESIDENCE	2875 ST RT 139	45662	LUST	
WEST PORTSMOUTH	U000895493	CHABOTS #17	ST RT 52 W	45662	UST	73007021

DETAILED ORPHAN LISTING

Site	Database(s)	EDR ID Number EPA ID Number
<b>EMPIRE DETROIT STEEL - NEW BOSTON</b> <b>RIVER RD</b> <b>NEW BOSTON, OH 45662</b> DERR: Facility Id: 473-1340 Lat/Long: 38 45 05 / 82 55 50 EPA ID: NOT ASSIGNED Voluntary Action Program: True SHWS: Facility ID: 473-1340 EPA ID: NOT ASSIGNED Lat/Long: 38 45 05 / 82 55 50 Facility Type: None	DERR SHWS	S100037729 N/A
<b>FORMER CAR STATION</b> <b>SR 139 1 BLDG N OF IMPACT</b> <b>PORTSMOUTH, OH 45662</b> LUST: Owner: FORMER CAR STATION Facility Status: Active LTF Status: 6 Closure of regulated UST Release Number: 73010013-N00001 Owner Address: SR 139 1 BLDG N OF IMPACT PORTSMOUTH, OH 45662 FR Status: A possible incident is reported Old Facility Id: 0 Former Lust Release Number: 737108900	LUST	S104270061 N/A
<b>FORMER CAR STATION</b> <b>2879 SR 139 1 BLDG N OF IMPACT</b> <b>PORTSMOUTH, OH 45662</b> LUST: Owner: FORMER CAR STATION Facility Status: Active LTF Status: 6 Closure of regulated UST Release Number: 73010024-N00001 Owner Address: 2879 SR 139 1 BLDG N OF IMPACT PORTSMOUTH, OH 45662 FR Status: A possible incident is reported Old Facility Id: 0 Former Lust Release Number: 737108901	LUST	S104270062 N/A
<b>OSCO INDUSTRIES INC</b> <b>RT 23 S &amp; RT 52 W</b> <b>PORTSMOUTH, OH 45662</b> FTTS: Region: 5 Inspected Date: 08/06/1997 Insp Number: 08/06/1997 Violation occurred: No Inspector: WILDER Investigation Type: Section 6 PCB State Conducted Facility Function: User Investig Reason: Neutral Scheme, State Legislation Code: TSCA	FTTS FINDS LUST	1002804573 000009234536

DETAILED ORPHAN LISTING

Site	Database(s)	EDR ID Number EPA ID Number
OSCO INDUSTRIES INC (Continued)		1002804573

**FCTS:**

Region: 5  
 Inspected Date: 08/06/1997  
 Insp Number: 08/06/1997  
 Violation occurred: No  
 Inspector: WILDER  
 Investigation Type: Section 6 PCB State Conducted  
 Facility Function: User  
 Investig Reason: Neutral Scheme, State  
 Legislation Code: TSCA

**FINDS:**

Other Pertinent Environmental Activity Identified at Site:  
 National Compliance Database (NCDB)

**LUST:**

Owner: OSCO IND, INC.  
 Facility Status: Inactive  
 LTF Status: 6 Closure of regulated UST  
 Release Number: 73007911-N00001  
 Owner Address: RT 23 S & RT 52 E/W  
 PORTSMOUTH, OH 45662  
 FR Status: No Further Action letter issued  
 Old Facility Id: 737911  
 Former LUST Release Number: 730132800

Owner: OSCO IND, INC.  
 Facility Status: Inactive  
 LTF Status: 6 Closure of regulated UST  
 Release Number: 73007911-N00002  
 Owner Address: RT 23 S & RT 52 E/W  
 PORTSMOUTH, OH 45662  
 FR Status: No Further Action letter issued  
 Old Facility Id: 737911  
 Former LUST Release Number: 738121800

**ASHLAND BRANDED MARKETING 495019**  
**RT 3 YBX 374**  
**PORTSMOUTH, OH 45662**

**LUST S104778850**  
**N/A**

**LUST:**

Owner: ASHLAND OIL, INC.  
 Facility Status: Active  
 LTF Status: 6 Closure of regulated UST  
 Release Number: 73000056-N00001  
 Owner Address: PO BOX 686  
 IRONTON, OH 45638  
 FR Status: A possible incident is reported  
 Old Facility Id: 730056  
 Former LUST Release Number: 731282101

DETAILED ORPHAN LISTING

Site	Database(s)	EDR ID Number EPA ID Number
<b>ODNR SHAWNEE STATE FOREST RT 5 PORTSMOUTH, OH 45662</b>	<b>LUST</b>	<b>S104778862 N/A</b>

LUST:

Owner: OHIO DEPT. OF NATURAL RESOURCES  
 Facility Status: Inactive  
 LTF Status: 1 SUS/CON from regulated UST  
 Release Number: 73000185-N00001  
 Owner Address: 1889 FOUNTAIN SQ  
 COLUMBUS, OH 43224  
 FR Status: No Further Action letter issued  
 Old Facility Id: 730185  
 Former Lust Release Number: 732038100

<b>ANDYS CAR AND TRUCK CENTER 2867 US RT 23 PORTSMOUTH, OH 45662</b>	<b>RCRIS-SQG FINDS</b>	<b>1001493734 OHD987032232</b>
--	----------------------------	------------------------------------

RCRIS:

Owner: GLOCKNER ANDREW  
 (614) 351-2246  
 Contact: ANDY GLOCKNER  
 (614) 351-2246  
 Record Date: 07/26/1999  
 Classification: Conditionally Exempt Small Quantity Generator  
 Used Oil Recyc: No

Violation Status: Violations exist

Regulation Violated:	Not reported
Area of Violation:	Generator-All Requirements
Date Violation Determined:	07/21/1999
Priority of Violation:	Low
Schedule Date to Achieve Compliance:	Not reported
Actual Date Achieved Compliance:	08/13/1999
Enforcement Action:	Written Informal
Enforcement Action Date:	07/27/1999
Proposed Monetary Penalty:	Not reported
Final Monetary Penalty:	Not reported

There are 1 violation record(s) reported at this site:

<u>Evaluation</u>	<u>Area of Violation</u>	<u>Date of Compliance</u>
Compliance Evaluation Inspection (CEI)	Generator-All Requirements	08/13/1999

FINDS:

Other Pertinent Environmental Activity Identified at Site:  
 RCRIS

<b>GLOCKNER CHEVROLET CO US RTE 23 N PORTSMOUTH, OH 45662</b>	<b>RCRIS-SQG FINDS</b>	<b>1000173373 OHD018275156</b>
---	----------------------------	------------------------------------

DETAILED ORPHAN LISTING

Site	Database(s)	EDR ID Number EPA ID Number
GLOCKNER CHEVROLET CO (Continued)		1000173373

RCRIS:

Owner: GLOCKNER ANDREW M  
(312) 555-1212

Contact: GUS SALTSMAN  
(614) 353-2161

Record Date: 02/26/1986  
Classification: Small Quantity Generator  
Used Oil Recyc: No

Violation Status: Violations exist

Regulation Violated:	Not reported
Area of Violation:	Generator-All Requirements
Date Violation Determined:	12/23/1998
Priority of Violation:	Low
Schedule Date to Achieve Compliance:	Not reported
Actual Date Achieved Compliance:	02/01/1999

Enforcement Action:	Written Informal
Enforcement Action Date:	01/05/1998
Proposed Monetary Penalty:	Not reported
Final Monetary Penalty:	Not reported

Regulation Violated:	Not reported
Area of Violation:	Generator-All Requirements
Date Violation Determined:	12/23/1998
Priority of Violation:	Low
Schedule Date to Achieve Compliance:	Not reported
Actual Date Achieved Compliance:	02/18/1999

Enforcement Action:	Written Informal
Enforcement Action Date:	01/05/1998
Proposed Monetary Penalty:	Not reported
Final Monetary Penalty:	Not reported

Regulation Violated:	Not reported
Area of Violation:	Generator-All Requirements
Date Violation Determined:	12/23/1998
Priority of Violation:	Low
Schedule Date to Achieve Compliance:	Not reported
Actual Date Achieved Compliance:	02/01/1999

Enforcement Action:	Written Informal
Enforcement Action Date:	01/05/1998
Proposed Monetary Penalty:	Not reported
Final Monetary Penalty:	Not reported

Regulation Violated:	Not reported
Area of Violation:	Generator-All Requirements
Date Violation Determined:	12/23/1998
Priority of Violation:	Low
Schedule Date to Achieve Compliance:	Not reported
Actual Date Achieved Compliance:	02/18/1999

Enforcement Action:	Written Informal
Enforcement Action Date:	01/05/1998
Proposed Monetary Penalty:	Not reported
Final Monetary Penalty:	Not reported

DETAILED ORPHAN LISTING

Site	Database(s)	EDR ID Number EPA ID Number
GLOCKNER CHEVROLET CO (Continued)		1000173373

There are 4 violation record(s) reported at this site:

<u>Evaluation</u>	<u>Area of Violation</u>	<u>Date of Compliance</u>
Compliance Evaluation Inspection (CEI)	Generator-All Requirements	02/01/1999
	Generator-All Requirements	02/18/1999
	Generator-All Requirements	02/01/1999
	Generator-All Requirements	02/18/1999

**FINDS:**

Other Pertinent Environmental Activity Identified at Site:  
RCRIS

LARRY B. LEACH ST RT 139 RUBYVILLE, OH 45662	LUST	S104778881 N/A
--	------	-------------------

**LUST:**

Owner: LARRY B. LEACH  
 Facility Status: Inactive  
 LTF Status: 6 Closure of regulated UST  
 Release Number: 73006556-N00001  
 Owner Address: RD 2  
 LUCASVILLE, OH 45648  
 FR Status: No Further Action letter issued  
 Old Facility Id: 736556  
 Former Lust Release Number: 732111100

BI LO # 26 5322 ST RT 139 RUBYVILLE, OH 45662	UST	U003759034 N/A
---	-----	-------------------

**UST:**

Facility ID: 73000077	Tank ID: T00001
Owner: DELMER E. HICKS	
Owner Address: 1321 4TH ST PORTSMOUTH, OH 45662	
Capacity: 8000	Tank Status: CIU
Install Date: 10/01/1969	
Content: Gasoline	
Tank Type: Cathodically Protected Steel;	
Facility ID: 73000077	Tank ID: T00002
Owner: DELMER E. HICKS	
Owner Address: 1321 4TH ST PORTSMOUTH, OH 45662	
Capacity: 4000	Tank Status: CIU
Install Date: 10/01/1969	
Content: Gasoline	
Tank Type: Cathodically Protected Steel;	

DETAILED ORPHAN LISTING

Site	Database(s)	EDR ID Number	EPA ID Number
------	-------------	---------------	---------------

BI LO # 26 (Continued)

U003759034

Facility ID:	73000077	Tank ID:	T00003
Owner:	DELMER E. HICKS		
Owner Address:	1321 4TH ST PORTSMOUTH, OH 45662		
Capacity:	4000	Tank Status:	CIU
Install Date:	10/01/1969		
Content:	Gasoline		
Tank Type:	Cathodically Protected Steel;		

GAMPP'S, INC.  
RT 2  
SCIOTOVILLE, OH 45662

UST U000895462  
N/A

UST:

Facility ID:	73000175	Tank ID:	T00001
Owner:	GAMPPS, INC.		
Owner Address:	2229 ST RT 140 PORTSMOUTH, OH 45662		
Capacity:	6000	Tank Status:	CIU
Install Date:	12/01/1989		
Content:	Gasoline		
Tank Type:	Fiberglass Reinforced Plastic		

Facility ID:	73000175	Tank ID:	T00002
Owner:	GAMPPS, INC.		
Owner Address:	2229 ST RT 140 PORTSMOUTH, OH 45662		
Capacity:	6000	Tank Status:	CIU
Install Date:	12/01/1989		
Content:	Gasoline		
Tank Type:	Fiberglass Reinforced Plastic		

Facility ID:	73000175	Tank ID:	T00003
Owner:	GAMPPS, INC.		
Owner Address:	2229 ST RT 140 PORTSMOUTH, OH 45662		
Capacity:	6000	Tank Status:	CIU
Install Date:	12/01/1989		
Content:	Gasoline		
Tank Type:	Fiberglass Reinforced Plastic		

Facility ID:	73000175	Tank ID:	T00004
Owner:	GAMPPS, INC.		
Owner Address:	2229 ST RT 140 PORTSMOUTH, OH 45662		
Capacity:	1000	Tank Status:	CIU
Install Date:	12/01/1989		
Content:	Kerosene		
Tank Type:	Fiberglass Reinforced Plastic		



DETAILED ORPHAN LISTING

Site	Database(s)	EDR ID Number EPA ID Number
<b>GAMPP'S, INC. (Continued)</b>		U000895462
Facility ID: 73000175	Tank ID: T00005	
Owner: GAMPPS, INC.		
Owner Address: 2229 ST RT 140 PORTSMOUTH, OH 45662		
Capacity: 1000	Tank Status: CIU	
Install Date: 12/01/1989		
Content: Diesel		
Tank Type: Fiberglass Reinforced Plastic		

**LESTER RESIDENCE** LUST S104270064  
 2875 ST RT 139 N/A  
 TWIN VALLEY, OH 45662

LUST:  
 Owner: LESTER RESIDENCE  
 Facility Status: Active  
 LTF Status: 1 SUS/CON from regulated UST  
 Release Number: 73010014-N00001  
 Owner Address: 2875 ST RT 139  
 TWIN VALLEY, OH 45662  
 FR Status: A possible incident is reported  
 Old Facility Id: 0  
 Former Lust Release Number: 737122000

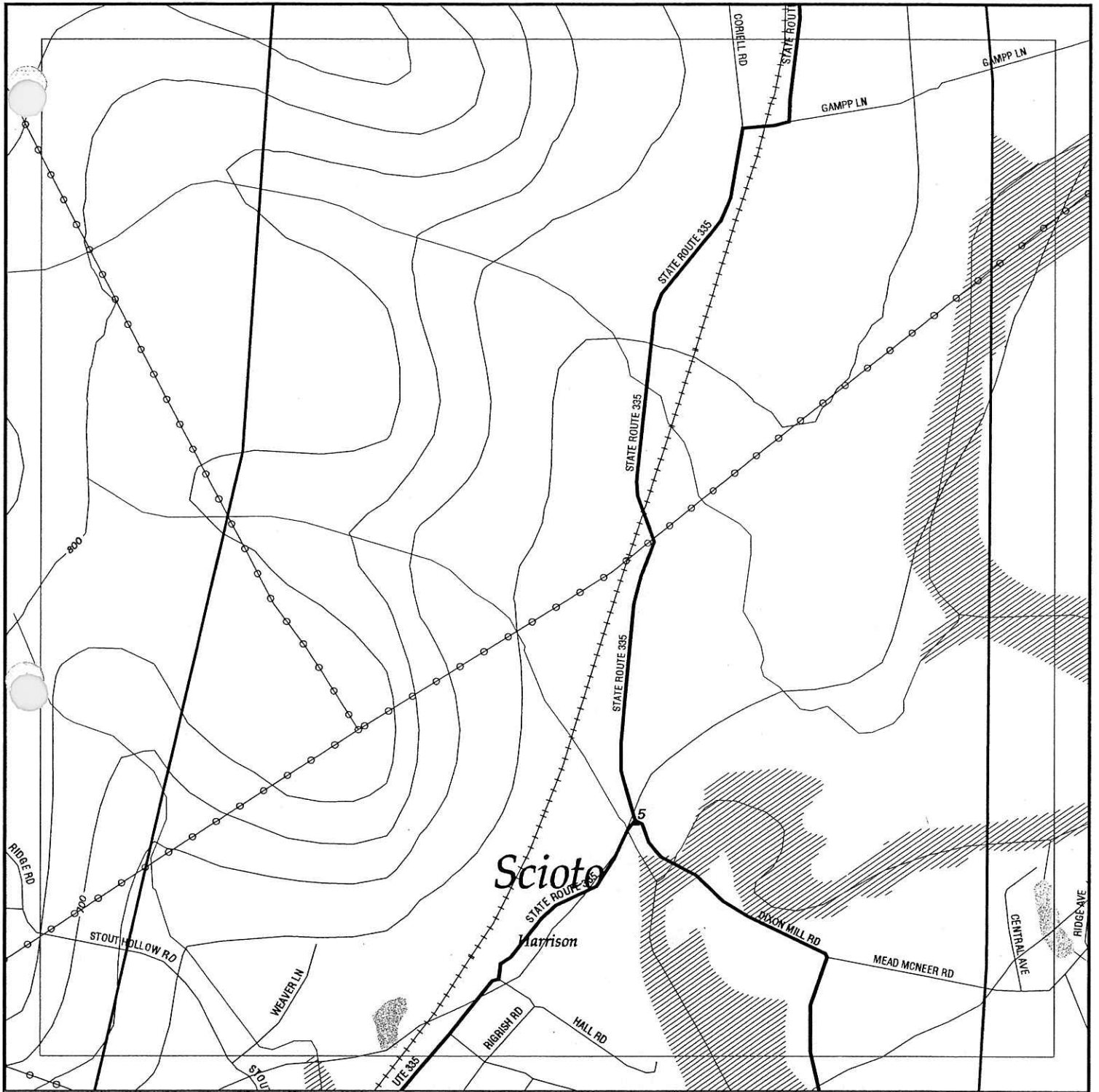
**CHABOTS #17** UST U000895493  
 ST RT 52 W N/A  
 WEST PORTSMOUTH, OH 45662

UST:  
 Facility ID: 73007021 Tank ID: T00001  
 Owner: CHABOTS PET DISTRIBUTING, INC.  
 Owner Address: PO BX 1406 729 S SIXTH ST  
 PORTSMOUTH, OH 45662  
 Capacity: 10000 Tank Status: CIU  
 Install Date: 10/01/1978  
 Content: Gasoline  
 Tank Type: Steel  
 Facility ID: 73007021 Tank ID: T00002  
 Owner: CHABOTS PET DISTRIBUTING, INC.  
 Owner Address: PO BX 1406 729 S SIXTH ST  
 PORTSMOUTH, OH 45662  
 Capacity: 10000 Tank Status: CIU  
 Install Date: 10/01/1978  
 Content: Gasoline  
 Tank Type: Steel

DETAILED ORPHAN LISTING

<u>Site</u>	<u>Database(s)</u>	<u>EDR ID Number</u>	<u>EPA ID Number</u>
CHABOTS #17 (Continued)			U000895493
Facility ID:	73007021	Tank ID:	T00003
Owner:	CHABOTS PET DISTRIBUTING, INC.		
Owner Address:	PO BX 1406 729 S SIXTH ST PORTSMOUTH, OH 45662		
Capacity:	10000	Tank Status:	CIU
Install Date:	10/01/1978		
Content:	Diesel		
Tank Type:	Steel		

# Focus Map 25



**EDR** Environmental  
Data  
Resources, Inc.  
1-800-352-0050

EDR - Area/Corridor Study

## Portsmouth Bypass

### Legend

- |                    |                |             |                 |                     |
|--------------------|----------------|-------------|-----------------|---------------------|
| Roads              | Waterways      | Powerlines  | Superfund Sites | Listed Sites        |
| Major Roads        | Railroads      | Pipelines   | Water           | Sensitive Receptors |
| Contour Lines      | Study Boundary | Fault Lines |                 |                     |
| 100-Yr Flood Zones |                |             |                 |                     |



0 1/8 1/4



Scale in Miles

FOCUS MAP 25 SUMMARY

<u>Database</u>	<u>Total Plotted</u>
 <b><u>FEDERAL ASTM STANDARD</u></b>	
NPL	0
Proposed NPL	0
CERCLIS	0
CERC-NFRAP	0
CORRACTS	0
RCRIS-TSD	0
RCRIS Lg. Quan. Gen.	0
RCRIS Sm. Quan. Gen.	0
ERNS	0
 <b><u>STATE ASTM STANDARD</u></b>	
State Haz. Waste	0
State Landfill	0
LUST	0
UST	0
 <b><u>FEDERAL ASTM SUPPLEMENTAL</u></b>	
CONSENT	0
ROD	0
Delisted NPL	0
FINDS	0
HMIRS	0
MLTS	0
MINES	0
NPL Liens	0
PADS	0
RAATS	0
TRIS	0
TSCA	0
FTTS	0
 <b><u>STATE OR LOCAL ASTM SUPPLEMENTAL</u></b>	
OH Spills	1
DERR	0
 <b><u>EDR PROPRIETARY DATABASES</u></b>	
Coal Gas	0

\* Sites may be listed in more than one database

MAP FINDINGS  
FOCUS MAP 25

Map ID Site Database(s) EPA ID Number

Coal Gas Site Search: No site was found in a search of Real Property Scan's ENVIROHAZ database.

5

DICKSON MILL RD / RT 335  
SCIOTOVILLE, OH

OH Spills S102888148  
N/A

SPILLS:

Facility ID:	9110-73-4305	Date Reported	10/08/91 17:30
Spill Date:	10/91	Priority:	Respond When Possible or Convenient
Spill Number:	9110-73-4305	Reason:	Deliberate action
Size of Spill:	Small		
Cause:	Fire(Open Burning)		
Affected Area:	Air		
Material:	SMOKE		
Type:	Sewer bypasses, permit violations, septic waste, manure		
Units:	unknown		
Waterway Affctd:	Not reported		
Spill Source:	Fixed Facility, Citizen, Other		
Reportable Qnty:	Not reported		
Name of Company or person that had spill:	MR RALPH SMITH		
	RT 2 BOX 332		
	SCIOTOVILLE, OH 95662		
Suspected Spiller:	Not reported		
Carrier:	Not reported		



FOCUS MAP 25 ORPHAN



City	EDR ID	Site Name	Site Address	Zip	Database(s)	Facility ID
NEW BOSTON	S100037729	EMPIRE DETROIT STEEL - NEW BOSTON	RIVER RD	45662	DERR, SHWS	473-1340
PORTSMOUTH	S104270061	FORMER CAR STATION	SR 139 1 BLDG N OF IMPACT	45662	LUST	
PORTSMOUTH	S104270062	FORMER CAR STATION	2879 SR 139 1 BLDG N OF IMPACT	45662	LUST	
PORTSMOUTH	1002804573	OSCO INDUSTRIES INC	RT 23 S & RT 52 W	45662	FTTS, FINDS, LUST	
PORTSMOUTH	S104778850	ASHLAND BRANDED MARKETING 495019	RT 3 YBX 374	45662	LUST	
PORTSMOUTH	S104778862	ODNR SHAWNEE STATE FOREST	RT 5	45662	LUST	
PORTSMOUTH	1001493734	ANDYS CAR AND TRUCK CENTER	2867 US RT 23	45662	RCRIS-SQG, FINDS	
PORTSMOUTH	1000173373	GLOCKNER CHEVROLET CO	US RTE 23 N	45662	RCRIS-SQG, FINDS	
RUBYVILLE	S104778881	LARRY B. LEACH	ST RT 139	45662	LUST	
RUBYVILLE	U0003759034	BILO # 26	5322 ST RT 139	45662	UST	73000077
SCIOTOVILLE	U000895462	GAMPP'S, INC.	RT 2	45662	UST	73000175
SOUTH WEBSTER	S104778877	BOB'S GROCERY	ST RT 140	45694	LUST	
TWIN VALLEY	S104270064	LESTER RESIDENCE	2875 ST RT 139	45662	LUST	
WEST PORTSMOUTH	U000895493	CHABOTS #17	ST RT 52 W	45662	UST	
WHEELERSBURG	S104778875	NORFOLK & WESTERN RAILWAY CO.	RT 3 - HAYPORT RD YBX 106	45694	LUST	73007021
WHEELERSBURG	S1015693947	SCHWERMANN TRUCKING CO	RT 522	45694	LUST	
WHEELERSBURG	S100037732	SCIOTO SANITATION	LICK RUN - LYRA - BLOON SWITCH RD	45694	DERR, SHWS	473-1336
WHEELERSBURG	1000237520	BARTON S FISH INC	ST RT 52	45694	RCRIS-SQG, FINDS	
WHEELERSBURG	1000326803	OHIO RIVER CROSSING	2 MI S OF TN OFF RTE 52	45694	RCRIS-SQG, FINDS	

DETAILED ORPHAN LISTING

Site	Database(s)	EDR ID Number EPA ID Number
<b>EMPIRE DETROIT STEEL - NEW BOSTON</b> <b>RIVER RD</b> <b>NEW BOSTON, OH 45662</b>  DERR: Facility Id: 473-1340 Lat/Long: 38 45 05 / 82 55 50 EPA ID: NOT ASSIGNED Voluntary Action Program: True  SHWS: Facility ID: 473-1340 EPA ID: NOT ASSIGNED Lat/Long: 38 45 05 / 82 55 50 Facility Type: None	<b>DERR</b> <b>SHWS</b>	<b>S100037729</b> <b>N/A</b>
<b>FORMER CAR STATION</b> <b>SR 139 1 BLDG N OF IMPACT</b> <b>PORTSMOUTH, OH 45662</b>  LUST: Owner: FORMER CAR STATION Facility Status: Active LTF Status: 6 Closure of regulated UST Release Number: 73010013-N00001 Owner Address: SR 139 1 BLDG N OF IMPACT PORTSMOUTH, OH 45662 FR Status: A possible incident is reported Old Facility Id: 0 Former LUST Release Number: 737108900	<b>LUST</b>	<b>S104270061</b> <b>N/A</b>
<b>FORMER CAR STATION</b> <b>2879 SR 139 1 BLDG N OF IMPACT</b> <b>PORTSMOUTH, OH 45662</b>  LUST: Owner: FORMER CAR STATION Facility Status: Active LTF Status: 6 Closure of regulated UST Release Number: 73010024-N00001 Owner Address: 2879 SR 139 1 BLDG N OF IMPACT PORTSMOUTH, OH 45662 FR Status: A possible incident is reported Old Facility Id: 0 Former LUST Release Number: 737108901	<b>LUST</b>	<b>S104270062</b> <b>N/A</b>
<b>OSCO INDUSTRIES INC</b> <b>RT 23 S &amp; RT 52 W</b> <b>PORTSMOUTH, OH 45662</b>  FTTS: Region: 5 Inspected Date: 08/06/1997 Insp Number: 08/06/1997 Violation occurred: No Inspector: WILDER Investigation Type: Section 6 PCB State Conducted Facility Function: User Investig Reason: Neutral Scheme, State Legislation Code: TSCA	<b>FTTS</b> <b>FINDS</b> <b>LUST</b>	<b>1002804573</b> <b>000009234536</b>

DETAILED ORPHAN LISTING

Site	Database(s)	EDR ID Number EPA ID Number
OSCO INDUSTRIES INC (Continued)		1002804573

FTTS:

Region: 5  
 Inspected Date: 08/06/1997  
 Insp Number: 08/06/1997  
 Violation occurred: No  
 Inspector: WILDER  
 Investigation Type: Section 6 PCB State Conducted  
 Facility Function: User  
 Investig Reason: Neutral Scheme, State  
 Legislation Code: TSCA

FINDS:

Other Pertinent Environmental Activity Identified at Site:  
 National Compliance Database (NCDB)

LUST:

Owner: OSCO IND, INC.  
 Facility Status: Inactive  
 LTF Status: 6 Closure of regulated UST  
 Release Number: 73007911-N00001  
 Owner Address: RT 23 S & RT 52 E/W  
 PORTSMOUTH, OH 45662  
 FR Status: No Further Action letter issued  
 Old Facility Id: 737911  
 Former Lust Release Number: 730132800

Owner: OSCO IND, INC.  
 Facility Status: Inactive  
 LTF Status: 6 Closure of regulated UST  
 Release Number: 73007911-N00002  
 Owner Address: RT 23 S & RT 52 E/W  
 PORTSMOUTH, OH 45662  
 FR Status: No Further Action letter issued  
 Old Facility Id: 737911  
 Former Lust Release Number: 738121800

ASHLAND BRANDED MARKETING 495019  
 RT 3 YBX 374  
 PORTSMOUTH, OH 45662

LUST S104778850  
 N/A

LUST:

Owner: ASHLAND OIL, INC.  
 Facility Status: Active  
 LTF Status: 6 Closure of regulated UST  
 Release Number: 73000056-N00001  
 Owner Address: PO BOX 686  
 IRONTON, OH 45638  
 FR Status: A possible incident is reported  
 Old Facility Id: 730056  
 Former Lust Release Number: 731282101



DETAILED ORPHAN LISTING

Site	Database(s)	EDR ID Number EPA ID Number
<b>ODNR SHAWNEE STATE FOREST RT 5 PORTSMOUTH, OH 45662</b>	<b>LUST</b>	<b>S104778862 N/A</b>

LUST:

Owner: OHIO DEPT. OF NATURAL RESOURCES  
 Facility Status: Inactive  
 LTF Status: 1 SUS/CON from regulated UST  
 Release Number: 73000185-N00001  
 Owner Address: 1889 FOUNTAIN SQ  
 COLUMBUS, OH 43224  
 FR Status: No Further Action letter issued  
 Old Facility Id: 730185  
 Former Lust Release Number: 732038100

<b>ANDYS CAR AND TRUCK CENTER 2867 US RT 23 PORTSMOUTH, OH 45662</b>	<b>RCRIS-SQG FINDS</b>	<b>1001493734 OHD987032232</b>
--	----------------------------	------------------------------------

RCRIS:

Owner: GLOCKNER ANDREW  
 (614) 351-2246  
 Contact: ANDY GLOCKNER  
 (614) 351-2246  
 Record Date: 07/26/1999  
 Classification: Conditionally Exempt Small Quantity Generator  
 Used Oil Recyc: No

Violation Status: Violations exist

Regulation Violated:	Not reported
Area of Violation:	Generator-All Requirements
Date Violation Determined:	07/21/1999
Priority of Violation:	Low
Schedule Date to Achieve Compliance:	Not reported
Actual Date Achieved Compliance:	08/13/1999
Enforcement Action:	Written Informal
Enforcement Action Date:	07/27/1999
Proposed Monetary Penalty:	Not reported
Final Monetary Penalty:	Not reported

There are 1 violation record(s) reported at this site:

<u>Evaluation</u>	<u>Area of Violation</u>	<u>Date of Compliance</u>
Compliance Evaluation Inspection (CEI)	Generator-All Requirements	08/13/1999

FINDS:

Other Pertinent Environmental Activity Identified at Site:  
 RCRIS

<b>GLOCKNER CHEVROLET CO US RTE 23 N PORTSMOUTH, OH 45662</b>	<b>RCRIS-SQG FINDS</b>	<b>1000173373 OHD018275156</b>
---	----------------------------	------------------------------------

DETAILED ORPHAN LISTING

Site	Database(s)	EDR ID Number EPA ID Number
------	-------------	--------------------------------

GLOCKNER CHEVROLET CO (Continued)

1000173373

RCRIS:

Owner: GLOCKNER ANDREW M  
(312) 555-1212

Contact: GUS SALTSMAN  
(614) 353-2161

Record Date: 02/26/1986  
Classification: Small Quantity Generator  
Used Oil Recyc: No

Violation Status: Violations exist

Regulation Violated: Not reported  
Area of Violation: Generator-All Requirements  
Date Violation Determined: 12/23/1998  
Priority of Violation: Low  
Schedule Date to Achieve Compliance: Not reported  
Actual Date Achieved Compliance: 02/01/1999

Enforcement Action: Written Informal  
Enforcement Action Date: 01/05/1998  
Proposed Monetary Penalty: Not reported  
Final Monetary Penalty: Not reported

Regulation Violated: Not reported  
Area of Violation: Generator-All Requirements  
Date Violation Determined: 12/23/1998  
Priority of Violation: Low  
Schedule Date to Achieve Compliance: Not reported  
Actual Date Achieved Compliance: 02/18/1999

Enforcement Action: Written Informal  
Enforcement Action Date: 01/05/1998  
Proposed Monetary Penalty: Not reported  
Final Monetary Penalty: Not reported

Regulation Violated: Not reported  
Area of Violation: Generator-All Requirements  
Date Violation Determined: 12/23/1998  
Priority of Violation: Low  
Schedule Date to Achieve Compliance: Not reported  
Actual Date Achieved Compliance: 02/01/1999

Enforcement Action: Written Informal  
Enforcement Action Date: 01/05/1998  
Proposed Monetary Penalty: Not reported  
Final Monetary Penalty: Not reported

Regulation Violated: Not reported  
Area of Violation: Generator-All Requirements  
Date Violation Determined: 12/23/1998  
Priority of Violation: Low  
Schedule Date to Achieve Compliance: Not reported  
Actual Date Achieved Compliance: 02/18/1999

Enforcement Action: Written Informal  
Enforcement Action Date: 01/05/1998  
Proposed Monetary Penalty: Not reported  
Final Monetary Penalty: Not reported

DETAILED ORPHAN LISTING

Site	Database(s)	EDR ID Number EPA ID Number
GLOCKNER CHEVROLET CO (Continued)		1000173373

There are 4 violation record(s) reported at this site:

<u>Evaluation</u>	<u>Area of Violation</u>	<u>Date of Compliance</u>
Compliance Evaluation Inspection (CEI)	Generator-All Requirements	02/01/1999
	Generator-All Requirements	02/18/1999
	Generator-All Requirements	02/01/1999
	Generator-All Requirements	02/18/1999

FINDS:  
Other Pertinent Environmental Activity Identified at Site:  
RCRIS

LARRY B. LEACH ST RT 139 RUBYVILLE, OH 45662	LUST	S104778881 N/A
--	------	-------------------

LUST:  
Owner: LARRY B. LEACH  
Facility Status: Inactive  
LTF Status: 6 Closure of regulated UST  
Release Number: 73006556-N00001  
Owner Address: RD 2  
LUCASVILLE, OH 45648  
FR Status: No Further Action letter issued  
Old Facility Id: 736556  
Former Lust Release Number: 732111100

BI LO # 26 5322 ST RT 139 RUBYVILLE, OH 45662	UST	U003759034 N/A
---	-----	-------------------

UST:

Facility ID: 73000077	Tank ID: T00001
Owner: DELMER E. HICKS	
Owner Address: 1321 4TH ST PORTSMOUTH, OH 45662	
Capacity: 8000	Tank Status: CIU
Install Date: 10/01/1969	
Content: Gasoline	
Tank Type: Cathodically Protected Steel;	
Facility ID: 73000077	Tank ID: T00002
Owner: DELMER E. HICKS	
Owner Address: 1321 4TH ST PORTSMOUTH, OH 45662	
Capacity: 4000	Tank Status: CIU
Install Date: 10/01/1969	
Content: Gasoline	
Tank Type: Cathodically Protected Steel;	

DETAILED ORPHAN LISTING

Site	Database(s)	EDR ID Number	EPA ID Number
------	-------------	---------------	---------------

BI LO # 26 (Continued)

U003759034

Facility ID:	73000077	Tank ID:	T00003
Owner:	DELMER E. HICKS		
Owner Address:	1321 4TH ST PORTSMOUTH, OH 45662		
Capacity:	4000	Tank Status:	CIU
Install Date:	10/01/1969		
Content:	Gasoline		
Tank Type:	Cathodically Protected Steel;		

GAMPP'S, INC.  
RT 2  
SCIOTOVILLE, OH 45662

UST U000895462  
N/A

UST:

Facility ID:	73000175	Tank ID:	T00001
Owner:	GAMPPS, INC.		
Owner Address:	2229 ST RT 140 PORTSMOUTH, OH 45662		
Capacity:	6000	Tank Status:	CIU
Install Date:	12/01/1989		
Content:	Gasoline		
Tank Type:	Fiberglass Reinforced Plastic		

Facility ID:	73000175	Tank ID:	T00002
Owner:	GAMPPS, INC.		
Owner Address:	2229 ST RT 140 PORTSMOUTH, OH 45662		
Capacity:	6000	Tank Status:	CIU
Install Date:	12/01/1989		
Content:	Gasoline		
Tank Type:	Fiberglass Reinforced Plastic		

Facility ID:	73000175	Tank ID:	T00003
Owner:	GAMPPS, INC.		
Owner Address:	2229 ST RT 140 PORTSMOUTH, OH 45662		
Capacity:	6000	Tank Status:	CIU
Install Date:	12/01/1989		
Content:	Gasoline		
Tank Type:	Fiberglass Reinforced Plastic		

Facility ID:	73000175	Tank ID:	T00004
Owner:	GAMPPS, INC.		
Owner Address:	2229 ST RT 140 PORTSMOUTH, OH 45662		
Capacity:	1000	Tank Status:	CIU
Install Date:	12/01/1989		
Content:	Kerosene		
Tank Type:	Fiberglass Reinforced Plastic		

DETAILED ORPHAN LISTING

Site	Database(s)	EDR ID Number	EPA ID Number
------	-------------	---------------	---------------

GAMPP'S, INC. (Continued)

U000895462

Facility ID:	73000175	Tank ID:	T00005
Owner:	GAMPPS, INC.		
Owner Address:	2229 ST RT 140 PORTSMOUTH, OH 45662		
Capacity:	1000	Tank Status:	CIU
Install Date:	12/01/1989		
Content:	Diesel		
Tank Type:	Fiberglass Reinforced Plastic		

**BOB'S GROCERY**  
ST RT 140  
SOUTH WEBSTER, OH 45694

LUST S10477887  
N/A

LUST:

Owner: ROBERT RAWLINS  
Facility Status: Inactive  
LTF Status: 1 SUS/CON from regulated UST  
Release Number: 73003778-N00001  
Owner Address: 7932 ST RT 140  
WHEELERSBURG, OH 45694  
FR Status: No Further Action letter issued  
Old Facility Id: 733778  
Former Lust Release Number: 730318500

**LESTER RESIDENCE**  
2875 ST RT 139  
TWIN VALLEY, OH 45662

LUST S104270064  
N/A

LUST:

Owner: LESTER RESIDENCE  
Facility Status: Active  
LTF Status: 1 SUS/CON from regulated UST  
Release Number: 73010014-N00001  
Owner Address: 2875 ST RT 139  
TWIN VALLEY, OH 45662  
FR Status: A possible incident is reported  
Old Facility Id: 0  
Former Lust Release Number: 737122000

**CHABOTS #17**  
ST RT 52 W  
WEST PORTSMOUTH, OH 45662

UST U000895493  
N/A

UST:

Facility ID:	73007021	Tank ID:	T00001
Owner:	CHABOTS PET DISTRIBUTING, INC.		
Owner Address:	PO BX 1406 729 S SIXTH ST PORTSMOUTH, OH 45662		
Capacity:	10000	Tank Status:	CIU
Install Date:	10/01/1978		
Content:	Gasoline		
Tank Type:	Steel		

DETAILED ORPHAN LISTING

Site	Database(s)	EDR ID Number EPA ID Number
------	-------------	--------------------------------

CHABOTS #17 (Continued) U000895493

Facility ID:	73007021	Tank ID:	T00002
Owner:	CHABOTS PET DISTRIBUTING, INC.		
Owner Address:	PO BX 1406 729 S SIXTH ST PORTSMOUTH, OH 45662		
Capacity:	10000	Tank Status:	CIU
Install Date:	10/01/1978		
Content:	Gasoline		
Tank Type:	Steel		

Facility ID:	73007021	Tank ID:	T00003
Owner:	CHABOTS PET DISTRIBUTING, INC.		
Owner Address:	PO BX 1406 729 S SIXTH ST PORTSMOUTH, OH 45662		
Capacity:	10000	Tank Status:	CIU
Install Date:	10/01/1978		
Content:	Diesel		
Tank Type:	Steel		

**NORFOLK & WESTERN RAILWAY CO.** **LUST S104778875**  
**RT 3 - HAYPORT RD YBX 106** **N/A**  
**WHEELERSBURG, OH 45694**

LUST:

Owner: NORFOLK & WESTERN RAILWAY CO.  
 Facility Status: Active  
 LTF Status: 1 SUS/CON from regulated UST  
 Release Number: 73003012-N00001  
 Owner Address: 110 FRANKLIN RD SE  
 ROANOKE, VA 24042  
 FR Status: No Further Action letter issued  
 Old Facility Id: 733012  
 Former Lust Release Number: 731305301

Owner: NORFOLK & WESTERN RAILWAY CO.  
 Facility Status: Active  
 LTF Status: 1 SUS/CON from regulated UST  
 Release Number: 73003012-N00002  
 Owner Address: 110 FRANKLIN RD SE  
 ROANOKE, VA 24042  
 FR Status: Tier 1  
 Old Facility Id: 733012  
 Former Lust Release Number: 731305302

**SCHWERMAN TRUCKING CO** **LUST S101563947**  
**RT 522** **N/A**  
**WHEELERSBURG, OH 45694**

LUST:

Owner: SCHWERMAN TRUCKING CO  
 Facility Status: Inactive  
 LTF Status: 1 SUS/CON from regulated UST  
 Release Number: 44009866-N00001  
 Owner Address: RT 522  
 WHEELERSBURG, OH 45694  
 FR Status: No Further Action letter issued  
 Old Facility Id: 0  
 Former Lust Release Number: 449116100

DETAILED ORPHAN LISTING

Site	Database(s)	EDR ID Number EPA ID Number
------	-------------	--------------------------------

**SCIOTO SANITATION**  
**LICK RUN - LYRA - BLOON SWITCH RD**  
**WHEELERSBURG, OH 45694**

**DERR** S100037732  
**SHWS** N/A

**DERR:**

Facility Id: 473-1336  
 Lat/Long: 38 44 10 / 82 48 15  
 EPA ID: NOT ASSIGNED  
 Voluntary Action Program: False

**SHWS:**

Facility ID: 473-1336  
 EPA ID: NOT ASSIGNED  
 Lat/Long: 38 44 10 / 82 48 15  
 Facility Type: None

**BARTON S FISH INC**  
**ST RT 52**  
**WHEELERSBURG, OH 45694**

**RCRIS-SQG** 1000237520  
**FINDS** OHD041899360

**RCRIS:**

Owner: FISH BARTON INC  
 (614) 574-2565

Contact: BARTON FISH  
 (614) 574-2565

Record Date: 10/16/1996

Classification: Small Quantity Generator, Hazardous Waste Transporter  
 Used Oil Recyc: No

Violation Status: Violations exist

Regulation Violated:	Not reported
Area of Violation:	Generator-All Requirements
Date Violation Determined:	08/23/1996
Priority of Violation:	Low
Schedule Date to Achieve Compliance:	Not reported
Actual Date Achieved Compliance:	10/15/1996

Enforcement Action:	Written Informal
Enforcement Action Date:	09/09/1996
Proposed Monetary Penalty:	Not reported
Final Monetary Penalty:	Not reported

Regulation Violated:	Not reported
Area of Violation:	Generator-All Requirements
Date Violation Determined:	08/23/1996
Priority of Violation:	Low
Schedule Date to Achieve Compliance:	Not reported
Actual Date Achieved Compliance:	10/15/1996

Enforcement Action:	Written Informal
Enforcement Action Date:	09/09/1996
Proposed Monetary Penalty:	Not reported
Final Monetary Penalty:	Not reported

There are 2 violation record(s) reported at this site:

<u>Evaluation</u>	<u>Area of Violation</u>	<u>Date of Compliance</u>
Compliance Evaluation Inspection (CEI)	Generator-All Requirements	10/15/1996
	Generator-All Requirements	10/15/1996

DETAILED ORPHAN LISTING

Site	Database(s)	EDR ID Number EPA ID Number
BARTON S FISH INC (Continued)		1000237520

FINDS:  
Other Pertinent Environmental Activity Identified at Site:  
RCRIS

OHIO RIVER CROSSING 2 MI S OF TN OFF RTE 52 WHEELERSBURG, OH 45694	RCRIS-SQG FINDS	1000326803 OHD986967073
--	--------------------	----------------------------

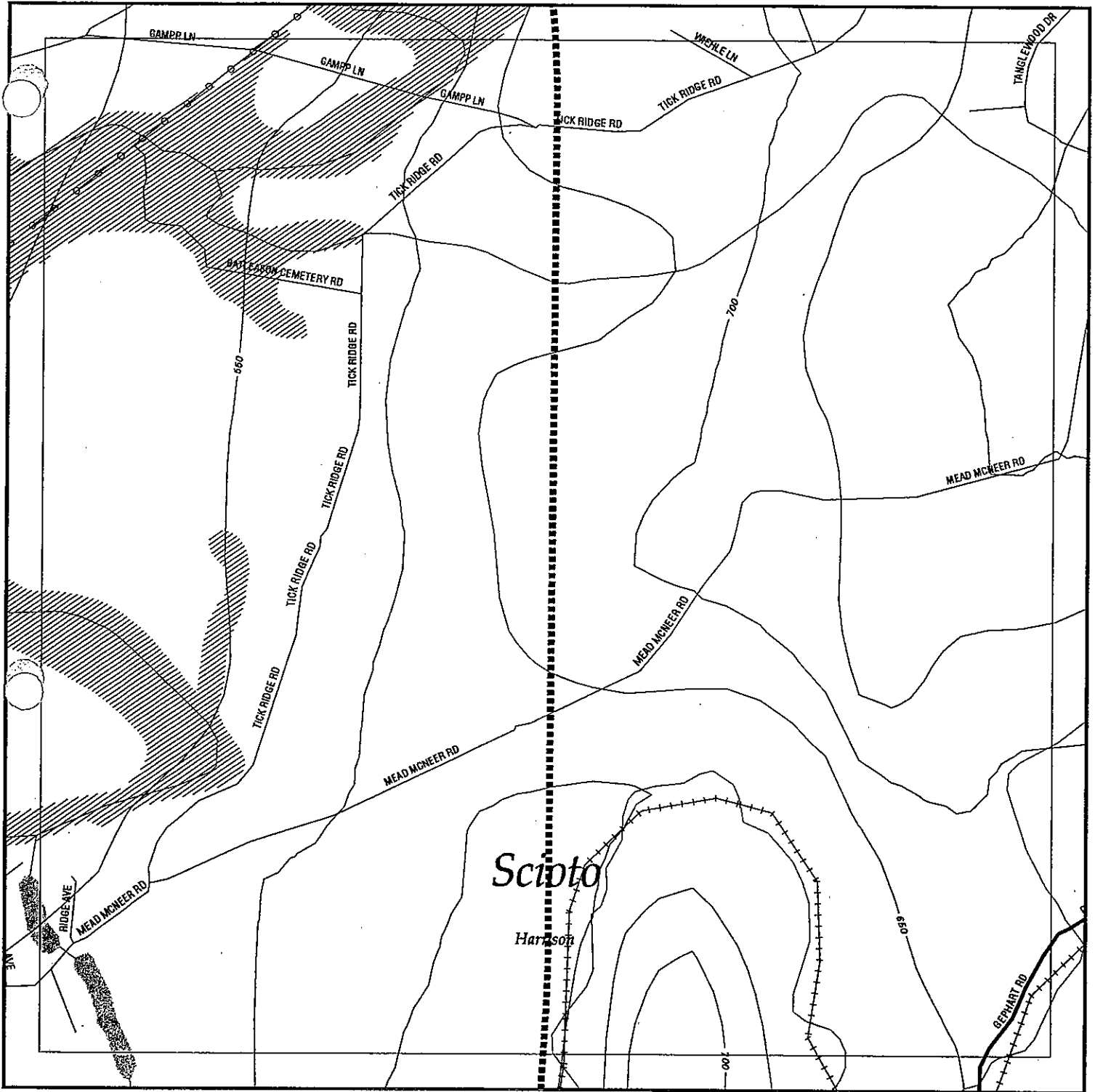
RCRIS:  
Owner: TEXAS EASTERN GAS PIPELINE  
(312) 555-1212  
Contact: SHADOWENS  
(713) 759-5388  
Record Date: 09/12/1988  
Classification: Small Quantity Generator  
Used Oil Recyc: No  
Violation Status: No violations found

NY MANIFEST  
Additional detail is available in NY MANIFEST. Please contact your EDR Account Executive for more information.

FINDS:  
Other Pertinent Environmental Activity Identified at Site:  
RCRIS



# Focus Map 26



**EDR** Environmental  
Data  
Resources, Inc.  
1-800-352 0050

EDR - Area/Corridor Study

## Portsmouth Bypass

### Legend

- |                    |                |             |                 |                     |
|--------------------|----------------|-------------|-----------------|---------------------|
| Roads              | Waterways      | Powerlines  | Superfund Sites | Listed Sites        |
| Major Roads        | Railroads      | Pipelines   | Water           | Sensitive Receptors |
| Contour Lines      | Study Boundary | Fault Lines |                 |                     |
| 100-Yr Flood Zones |                |             |                 |                     |



Scale in Miles

FOCUS MAP 26 ORPHAN ARY

City	EDR ID	Site Name	Site Address	Zip	Database(s)	Facility ID
NEW BOSTON	S100037729	EMPIRE DETROIT STEEL - NEW BOSTON	RIVER RD	45662	DERR, SHWS	473-1340
PORTSMOUTH	S104270061	FORMER CAR STATION	SR 139 1 BLDG N OF IMPACT	45662	LUST	
PORTSMOUTH	S104270062	FORMER CAR STATION	2879 SR 139 1 BLDG N OF IMPACT	45662	LUST	
PORTSMOUTH	1002804573	OSCO INDUSTRIES INC	RT 23 S & RT 52 W	45662	FTTS, FINDS, LUST	
PORTSMOUTH	S104778850	ASHLAND BRANDED MARKETING 495019	RT 3 YBX 374	45662	LUST	
PORTSMOUTH	S104778862	ODNR SHAWNEE STATE FOREST	RT 5	45662	LUST	
PORTSMOUTH	1001493734	ANDYS CAR AND TRUCK CENTER	2867 US RT 23	45662	RCRIS-SQG, FINDS	
PORTSMOUTH	1000173373	GLOCKNER CHEVROLET CO	US RTE 23 N	45662	RCRIS-SQG, FINDS	
RUBYVILLE	S104778881	LARRY B. LEACH	ST RT 139	45662	LUST	
RUBYVILLE	U003759034	BILO # 26	5322 ST RT 139	45662	UST	73000077
SCIOTOVILLE	U000995462	GAMPP'S, INC.	RT 2	45662	UST	73000175
SOUTH WEBSTER	S104778877	BOB'S GROCERY	ST RT 140	45694	LUST	
TWIN VALLEY	S104270064	LESTER RESIDENCE	2875 ST RT 139	45662	LUST	
WEST PORTSMOUTH	U000995493	CHABOTS #17	ST RT 52 W	45662	UST	
WHEELERSBURG	S104778875	NORFOLK & WESTERN RAILWAY CO.	RT 3 - HAYPORT RD YBX 106	45694	LUST	73007021
WHEELERSBURG	S101563947	SCHWERMEN TRUCKING CO	RT 522	45694	LUST	
WHEELERSBURG	S100037732	SCIOTO SANITATION	LICK RUN - LYRA - BLOON SWITCH RD	45694	DERR, SHWS	473-1336
WHEELERSBURG	1000237520	BARTON S FISH INC	ST RT 52	45694	RCRIS-SQG, FINDS	
WHEELERSBURG	1000326803	OHIO RIVER CROSSING	2 MI S OF TN OFF RTE 52	45694	RCRIS-SQG, FINDS	

DETAILED ORPHAN LISTING

Site	Database(s)	EPA ID Number	EDR ID Number
<b>EMPIRE DETROIT STEEL - NEW BOSTON</b> RIVER RD NEW BOSTON, OH 45662  DERR: Facility Id: 473-1340 Lat/Long: 38 45 05 / 82 55 50 EPA ID: NOT ASSIGNED Voluntary Action Program: True  SHWS: Facility ID: 473-1340 EPA ID: NOT ASSIGNED Lat/Long: 38 45 05 / 82 55 50 Facility Type: None	DERR SHWS		S100037729 N/A
<b>FORMER CAR STATION</b> SR 139 1 BLDG N OF IMPACT PORTSMOUTH, OH 45662  LUST: Owner: FORMER CAR STATION Facility Status: Active LTF Status: 6 Closure of regulated UST Release Number: 73010013-N00001 Owner Address: SR 139 1 BLDG N OF IMPACT PORTSMOUTH, OH 45662 FR Status: A possible incident is reported Old Facility Id: 0 Former LUST Release Number: 737108900	LUST		S104270061 N/A
<b>FORMER CAR STATION</b> 2879 SR 139 1 BLDG N OF IMPACT PORTSMOUTH, OH 45662  LUST: Owner: FORMER CAR STATION Facility Status: Active LTF Status: 6 Closure of regulated UST Release Number: 73010024-N00001 Owner Address: 2879 SR 139 1 BLDG N OF IMPACT PORTSMOUTH, OH 45662 FR Status: A possible incident is reported Old Facility Id: 0 Former LUST Release Number: 737108901	LUST		S104270062 N/A
<b>OSCO INDUSTRIES INC</b> RT 23 S & RT 52 W PORTSMOUTH, OH 45662  FTTS: Region: 5 Inspected Date: 08/06/1997 Insp Number: 08/06/1997 Violation occurred: No Inspector: WILDER Investigation Type: Section 6 PCB State Conducted Facility Function: User Investig Reason: Neutral Scheme, State Legislation Code: TSCA	FTTS FINDS LUST		1002804573 000009234536

DETAILED ORPHAN LISTING

Site	Database(s)	EDR ID Number EPA ID Number
------	-------------	--------------------------------

OSCO INDUSTRIES INC (Continued)

1002804573

**FTTS:**

Region: 5  
 Inspected Date: 08/06/1997  
 Insp Number: 08/06/1997  
 Violation occurred: No  
 Inspector: WILDER  
 Investigation Type: Section 6 PCB State Conducted  
 Facility Function: User  
 Investig Reason: Neutral Scheme, State  
 Legislation Code: TSCA

**FINDS:**

Other Pertinent Environmental Activity Identified at Site:  
 National Compliance Database (NCDB)

**LUST:**

Owner: OSCO IND, INC.  
 Facility Status: Inactive  
 LTF Status: 6 Closure of regulated UST  
 Release Number: 73007911-N00001  
 Owner Address: RT 23 S & RT 52 E/W  
 PORTSMOUTH, OH 45662  
 FR Status: No Further Action letter issued  
 Old Facility Id: 737911  
 Former LUST Release Number: 730132800

Owner: OSCO IND, INC.  
 Facility Status: Inactive  
 LTF Status: 6 Closure of regulated UST  
 Release Number: 73007911-N00002  
 Owner Address: RT 23 S & RT 52 E/W  
 PORTSMOUTH, OH 45662  
 FR Status: No Further Action letter issued  
 Old Facility Id: 737911  
 Former LUST Release Number: 738121800

**ASHLAND BRANDED MARKETING 495019**  
**RT 3 YBX 374**  
**PORTSMOUTH, OH 45662**

**LUST S104778850**  
**N/A**

**LUST:**

Owner: ASHLAND OIL, INC.  
 Facility Status: Active  
 LTF Status: 6 Closure of regulated UST  
 Release Number: 73000056-N00001  
 Owner Address: PO BOX 686  
 IRONTON, OH 45638  
 FR Status: A possible incident is reported  
 Old Facility Id: 730056  
 Former LUST Release Number: 731282101

DETAILED ORPHAN LISTING

Site	Database(s)	EDR ID Number EPA ID Number
------	-------------	--------------------------------

ODNR SHAWNEE STATE FOREST  
RT 5  
PORTSMOUTH, OH 45662

LUST S104778862  
N/A

LUST:

Owner: OHIO DEPT. OF NATURAL RESOURCES  
Facility Status: Inactive  
LTF Status: 1 SUS/CON from regulated UST  
Release Number: 73000185-N00001  
Owner Address: 1889 FOUNTAIN SQ  
COLUMBUS, OH 43224  
FR Status: No Further Action letter issued  
Old Facility Id: 730185  
Former Lust Release Number: 732038100

ANDYS CAR AND TRUCK CENTER  
2867 US RT 23  
PORTSMOUTH, OH 45662

RCRIS-SQG 1001493734  
FINDS OHD987032232

RCRIS:

Owner: GLOCKNER ANDREW  
(614) 351-2246  
Contact: ANDY GLOCKNER  
(614) 351-2246  
Record Date: 07/26/1999  
Classification: Conditionally Exempt Small Quantity Generator  
Used Oil Recyc: No

Violation Status: Violations exist

Regulation Violated:	Not reported
Area of Violation:	Generator-All Requirements
Date Violation Determined:	07/21/1999
Priority of Violation:	Low
Schedule Date to Achieve Compliance:	Not reported
Actual Date Achieved Compliance:	08/13/1999
Enforcement Action:	Written Informal
Enforcement Action Date:	07/27/1999
Proposed Monetary Penalty:	Not reported
Final Monetary Penalty:	Not reported

There are 1 violation record(s) reported at this site:

<u>Evaluation</u>	<u>Area of Violation</u>	<u>Date of Compliance</u>
Compliance Evaluation Inspection (CEI)	Generator-All Requirements	08/13/1999

FINDS:

Other Pertinent Environmental Activity Identified at Site:  
RCRIS

GLOCKNER CHEVROLET CO  
US RTE 23 N  
PORTSMOUTH, OH 45662

RCRIS-SQG 1000173373  
FINDS OHD018275156

DETAILED ORPHAN LISTING

Site	Database(s)	EDR ID Number EPA ID Number
GLOCKNER CHEVROLET CO (Continued)		1000173373

RCRIS:

Owner: GLOCKNER ANDREW M  
(312) 555-1212

Contact: GUS SALTSMAN  
(614) 353-2161

Record Date: 02/26/1986  
Classification: Small Quantity Generator  
Used Oil Recyc: No

Violation Status: Violations exist

Regulation Violated:	Not reported
Area of Violation:	Generator-All Requirements
Date Violation Determined:	12/23/1998
Priority of Violation:	Low
Schedule Date to Achieve Compliance:	Not reported
Actual Date Achieved Compliance:	02/01/1999

Enforcement Action:	Written Informal
Enforcement Action Date:	01/05/1998
Proposed Monetary Penalty:	Not reported
Final Monetary Penalty:	Not reported

Regulation Violated:	Not reported
Area of Violation:	Generator-All Requirements
Date Violation Determined:	12/23/1998
Priority of Violation:	Low
Schedule Date to Achieve Compliance:	Not reported
Actual Date Achieved Compliance:	02/18/1999

Enforcement Action:	Written Informal
Enforcement Action Date:	01/05/1998
Proposed Monetary Penalty:	Not reported
Final Monetary Penalty:	Not reported

Regulation Violated:	Not reported
Area of Violation:	Generator-All Requirements
Date Violation Determined:	12/23/1998
Priority of Violation:	Low
Schedule Date to Achieve Compliance:	Not reported
Actual Date Achieved Compliance:	02/01/1999

Enforcement Action:	Written Informal
Enforcement Action Date:	01/05/1998
Proposed Monetary Penalty:	Not reported
Final Monetary Penalty:	Not reported

Regulation Violated:	Not reported
Area of Violation:	Generator-All Requirements
Date Violation Determined:	12/23/1998
Priority of Violation:	Low
Schedule Date to Achieve Compliance:	Not reported
Actual Date Achieved Compliance:	02/18/1999

Enforcement Action:	Written Informal
Enforcement Action Date:	01/05/1998
Proposed Monetary Penalty:	Not reported
Final Monetary Penalty:	Not reported

DETAILED ORPHAN LISTING

Site	Database(s)	EDR ID Number EPA ID Number
------	-------------	--------------------------------

GLOCKNER CHEVROLET CO (Continued)

1000173373

There are 4 violation record(s) reported at this site:

<u>Evaluation</u>	<u>Area of Violation</u>	<u>Date of Compliance</u>
Compliance Evaluation Inspection (CEI)	Generator-All Requirements	02/01/1999
	Generator-All Requirements	02/18/1999
	Generator-All Requirements	02/01/1999
	Generator-All Requirements	02/18/1999

**FINDS:**

Other Pertinent Environmental Activity Identified at Site:  
RCRIS

**LARRY B. LEACH**  
ST RT 139  
RUBYVILLE, OH 45662

**LUST S104778881**  
N/A

**LUST:**

Owner: LARRY B. LEACH  
 Facility Status: Inactive  
 LTF Status: 6 Closure of regulated UST  
 Release Number: 73006556-N00001  
 Owner Address: RD 2  
 LUCASVILLE, OH 45648  
 FR Status: No Further Action letter issued  
 Old Facility Id: 736556  
 Former Lust Release Number: 732111100

**BI LO # 26**  
5322 ST RT 139  
RUBYVILLE, OH 45662

**UST U003759034**  
N/A

**UST:**

Facility ID:	73000077	Tank ID:	T00001
Owner:	DELMER E. HICKS		
Owner Address:	1321 4TH ST PORTSMOUTH, OH 45662		
Capacity:	8000	Tank Status:	CIU
Install Date:	10/01/1969		
Content:	Gasoline		
Tank Type:	Cathodically Protected Steel;		
Facility ID:	73000077	Tank ID:	T00002
Owner:	DELMER E. HICKS		
Owner Address:	1321 4TH ST PORTSMOUTH, OH 45662		
Capacity:	4000	Tank Status:	CIU
Install Date:	10/01/1969		
Content:	Gasoline		
Tank Type:	Cathodically Protected Steel;		

DETAILED ORPHAN LISTING

Site	Database(s)	EDR ID Number	EPA ID Number
BI LO # 26 (Continued)			U003759034
Facility ID: 73000077 Owner: DELMER E. HICKS Owner Address: 1321 4TH ST PORTSMOUTH, OH 45662 Capacity: 4000 Install Date: 10/01/1969 Content: Gasoline Tank Type: Cathodically Protected Steel;		Tank ID: T00003	
		Tank Status: CIU	

GAMPP'S, INC. RT 2 SCIOTOVILLE, OH 45662		UST	U000895462 N/A
--	--	-----	-------------------

UST:

Facility ID: 73000175 Owner: GAMPPS, INC. Owner Address: 2229 ST RT 140 PORTSMOUTH, OH 45662 Capacity: 6000 Install Date: 12/01/1989 Content: Gasoline Tank Type: Fiberglass Reinforced Plastic		Tank ID: T00001	
		Tank Status: CIU	
Facility ID: 73000175 Owner: GAMPPS, INC. Owner Address: 2229 ST RT 140 PORTSMOUTH, OH 45662 Capacity: 6000 Install Date: 12/01/1989 Content: Gasoline Tank Type: Fiberglass Reinforced Plastic		Tank ID: T00002	
		Tank Status: CIU	
Facility ID: 73000175 Owner: GAMPPS, INC. Owner Address: 2229 ST RT 140 PORTSMOUTH, OH 45662 Capacity: 6000 Install Date: 12/01/1989 Content: Gasoline Tank Type: Fiberglass Reinforced Plastic		Tank ID: T00003	
		Tank Status: CIU	
Facility ID: 73000175 Owner: GAMPPS, INC. Owner Address: 2229 ST RT 140 PORTSMOUTH, OH 45662 Capacity: 1000 Install Date: 12/01/1989 Content: Kerosene Tank Type: Fiberglass Reinforced Plastic		Tank ID: T00004	
		Tank Status: CIU	



DETAILED ORPHAN LISTING

Site	Database(s)	EDR ID Number	EPA ID Number
<b>GAMPP'S, INC. (Continued)</b>			U000895462
Facility ID:	73000175	Tank ID:	T00005
Owner:	GAMPPS, INC.		
Owner Address:	2229 ST RT 140 PORTSMOUTH, OH 45662		
Capacity:	1000	Tank Status:	CIU
Install Date:	12/01/1989		
Content:	Diesel		
Tank Type:	Fiberglass Reinforced Plastic		

**BOB'S GROCERY** **LUST** S104778877  
**ST RT 140** N/A  
**SOUTH WEBSTER, OH 45694**

LUST:  
 Owner: ROBERT RAWLINS  
 Facility Status: Inactive  
 LTF Status: 1 SUS/CON from regulated UST  
 Release Number: 73003778-N00001  
 Owner Address: 7932 ST RT 140  
 WHEELERSBURG, OH 45694  
 FR Status: No Further Action letter issued  
 Old Facility Id: 733778  
 Former Lust Release Number: 730318500

**LESTER RESIDENCE** **LUST** S104270064  
**2875 ST RT 139** N/A  
**TWIN VALLEY, OH 45662**

LUST:  
 Owner: LESTER RESIDENCE  
 Facility Status: Active  
 LTF Status: 1 SUS/CON from regulated UST  
 Release Number: 73010014-N00001  
 Owner Address: 2875 ST RT 139  
 TWIN VALLEY, OH 45662  
 FR Status: A possible incident is reported  
 Old Facility Id: 0  
 Former Lust Release Number: 737122000

**CHABOTS #17** **UST** U000895493  
**ST RT 52 W** N/A  
**WEST PORTSMOUTH, OH 45662**

UST:  
 Facility ID: 73007021 Tank ID: T00001  
 Owner: CHABOTS PET DISTRIBUTING, INC.  
 Owner Address: PO BX 1406 729 S SIXTH ST  
 PORTSMOUTH, OH 45662  
 Capacity: 10000 Tank Status: CIU  
 Install Date: 10/01/1978  
 Content: Gasoline  
 Tank Type: Steel

DETAILED ORPHAN LISTING

Site	Database(s)	EDR ID Number	EPA ID Number
CHABOTS #17 (Continued)			U000895493
Facility ID: 73007021      Tank ID: T00002 Owner: CHABOTS PET DISTRIBUTING, INC. Owner Address: PO BX 1406 729 S SIXTH ST PORTSMOUTH, OH 45662  Capacity: 10000      Tank Status: CIU Install Date: 10/01/1978 Content: Gasoline Tank Type: Steel			
Facility ID: 73007021      Tank ID: T00003 Owner: CHABOTS PET DISTRIBUTING, INC. Owner Address: PO BX 1406 729 S SIXTH ST PORTSMOUTH, OH 45662  Capacity: 10000      Tank Status: CIU Install Date: 10/01/1978 Content: Diesel Tank Type: Steel			

**NORFOLK & WESTERN RAILWAY CO.**      **LUST S104778875**  
**RT 3 - HAYPORT RD YBX 106**      **N/A**  
**WHEELERSBURG, OH 45694**

**LUST:**  
 Owner: NORFOLK & WESTERN RAILWAY CO.  
 Facility Status: Active  
 LTF Status: 1 SUS/CON from regulated UST  
 Release Number: 73003012-N00001  
 Owner Address: 110 FRANKLIN RD SE  
                   ROANOKE, VA 24042  
  
 FR Status: No Further Action letter issued  
 Old Facility Id: 733012  
 Former Lust Release Number: 731305301  
  
 Owner: NORFOLK & WESTERN RAILWAY CO.  
 Facility Status: Active  
 LTF Status: 1 SUS/CON from regulated UST  
 Release Number: 73003012-N00002  
 Owner Address: 110 FRANKLIN RD SE  
                   ROANOKE, VA 24042  
  
 FR Status: Tier 1  
 Old Facility Id: 733012  
 Former Lust Release Number: 731305302

**SCHWERMAN TRUCKING CO**      **LUST S101563947**  
**RT 522**      **N/A**  
**WHEELERSBURG, OH 45694**

**LUST:**  
 Owner: SCHWERMAN TRUCKING CO  
 Facility Status: Inactive  
 LTF Status: 1 SUS/CON from regulated UST  
 Release Number: 44009866-N00001  
 Owner Address: RT 522  
                   WHEELERSBURG, OH 45694  
  
 FR Status: No Further Action letter issued  
 Old Facility Id: 0  
 Former Lust Release Number: 449116100

DETAILED ORPHAN LISTING

Site	Database(s)	EDR ID Number EPA ID Number
<b>SCIOTO SANITATION</b> <b>LICK RUN - LYRA - BLOON SWITCH RD</b> <b>WHEELERSBURG, OH 45694</b>	<b>DERR</b> <b>SHWS</b>	<b>S100037732</b> <b>N/A</b>

DERR:

Facility Id: 473-1336  
 Lat/Long: 38 44 10 / 82 48 15  
 EPA ID: NOT ASSIGNED  
 Voluntary Action Program: False

SHWS:

Facility ID: 473-1336  
 EPA ID: NOT ASSIGNED  
 Lat/Long: 38 44 10 / 82 48 15  
 Facility Type: None

<b>BARTON S FISH INC</b> <b>ST RT 52</b> <b>WHEELERSBURG, OH 45694</b>	<b>RCRIS-SQG</b> <b>FINDS</b>	<b>1000237520</b> <b>OHD041899360</b>
--	----------------------------------	--

RCRIS:

Owner: FISH BARTON INC  
(614) 574-2565

Contact: BARTON FISH  
(614) 574-2565

Record Date: 10/16/1996

Classification: Small Quantity Generator, Hazardous Waste Transporter  
 Used Oil Recyc: No

Violation Status: Violations exist

Regulation Violated:	Not reported
Area of Violation:	Generator-All Requirements
Date Violation Determined:	08/23/1996
Priority of Violation:	Low
Schedule Date to Achieve Compliance:	Not reported
Actual Date Achieved Compliance:	10/15/1996

Enforcement Action:	Written Informal
Enforcement Action Date:	09/09/1996
Proposed Monetary Penalty:	Not reported
Final Monetary Penalty:	Not reported

Regulation Violated:	Not reported
Area of Violation:	Generator-All Requirements
Date Violation Determined:	08/23/1996
Priority of Violation:	Low
Schedule Date to Achieve Compliance:	Not reported
Actual Date Achieved Compliance:	10/15/1996

Enforcement Action:	Written Informal
Enforcement Action Date:	09/09/1996
Proposed Monetary Penalty:	Not reported
Final Monetary Penalty:	Not reported

There are 2 violation record(s) reported at this site:

<u>Evaluation</u>	<u>Area of Violation</u>	<u>Date of Compliance</u>
Compliance Evaluation Inspection (CEI)	Generator-All Requirements	10/15/1996
	Generator-All Requirements	10/15/1996

DETAILED ORPHAN LISTING

Site	Database(s)	EDR ID Number EPA ID Number
BARTON S FISH INC (Continued)		1000237520

**FINDS:**

Other Pertinent Environmental Activity Identified at Site:  
RCRIS

**OHIO RIVER CROSSING  
2 MI S OF TN OFF RTE 52  
WHEELERSBURG, OH 45694**

**RCRIS-SQG 1000326803  
FINDS OHD986967073**

**RCRIS:**

Owner: TEXAS EASTERN GAS PIPELINE  
(312) 555-1212

Contact: SHADOWENS  
(713) 759-5388

Record Date: 09/12/1988  
Classification: Small Quantity Generator  
Used Oil Recyc: No

Violation Status: No violations found

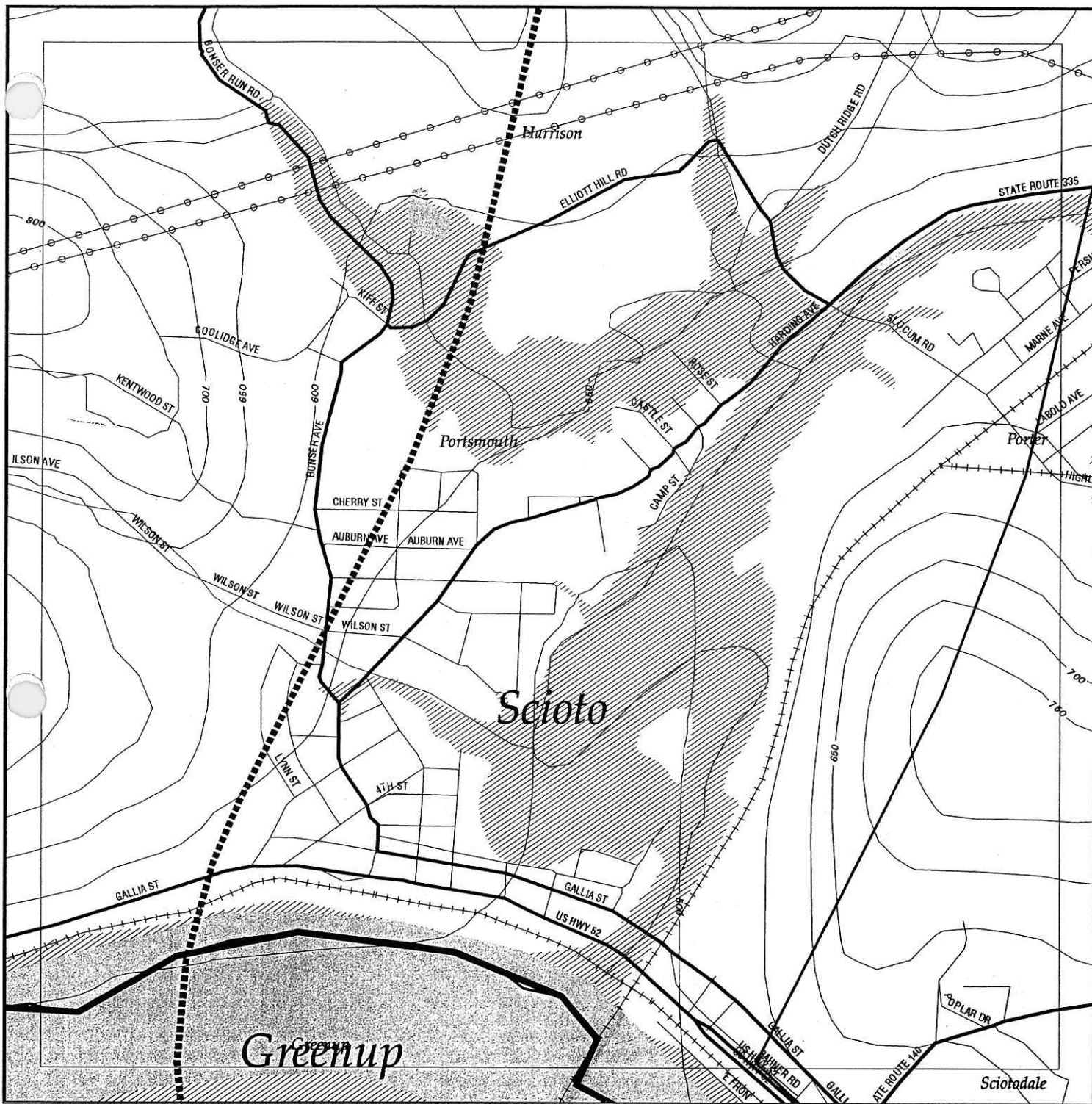
**NY MANIFEST**

Additional detail is available in NY MANIFEST. Please contact your EDR Account Executive for more information.

**FINDS:**

Other Pertinent Environmental Activity Identified at Site:  
RCRIS

# Focus Map 27



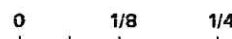
EA OF RR TRAIL

**EDR** Environmental Data Resources, Inc.  
1-800-352 0050

## EDR - Area/Corridor Study Portsmouth Bypass

### Legend

- |               |                    |             |                 |                     |
|---------------|--------------------|-------------|-----------------|---------------------|
| Roads         | Waterways          | Powerlines  | Superfund Sites | Listed Sites        |
| Major Roads   | Railroads          | Pipelines   | Water           | Sensitive Receptors |
| Contour Lines | Study Boundary     | Fault Lines |                 |                     |
| Wetlands      | 100-Yr Flood Zones |             |                 |                     |



Scale in Miles

City	EDR ID	Site Name	Site Address	Zip	Database(s)	Facility ID
GREENUP	U001623867	DIXIE BLUFF MICROWAVE	RTE 7 DIXIE BLUFF	41175	UST	2963045
NEW BOSTON	S100037729	EMPIRE DETROIT STEEL - NEW BOSTON	RIVER RD sec 5. v. v. v. v. v.	45662	DERR, SHWS	473-1340
PORTSMOUTH	S104270061	FORMER CAR STATION	SR 139 1 BLDG N OF IMPACT	45662	LUST	
PORTSMOUTH	S104270062	FORMER CAR STATION	2879 SR 139 1 BLDG N OF IMPACT	45662	LUST	
PORTSMOUTH	1002804573	OSCO INDUSTRIES INC	RT 23 S & RT 52 W	45662	FTTS, FINDS, LUST	
PORTSMOUTH	S104778850	ASHLAND BRANDED MARKETING 495019	RT 3 YBX 374	45662	LUST	
PORTSMOUTH	S104778862	ODNR SHAWNEE STATE FOREST	RT 5	45662	LUST	
PORTSMOUTH	1000229946	NORFOLK AND WESTERN RAILWAY CO	GALLIA AND HUDSON STS	45662	RCRIS-SQG, FINDS	
PORTSMOUTH	S104778873	SUPERAMERICA #9747	GALLIA ST	45662	LUST	
PORTSMOUTH	S104778851	ASHLAND BRANDED MARKETING 495009	3RD / OFFNERE STS	45662	LUST	
PORTSMOUTH	1001493734	ANDYS CAR AND TRUCK CENTER	2867 US RT 23	45662	RCRIS-SQG, FINDS	
PORTSMOUTH	1000173973	GLOCKNER CHEVROLET CO	US RTE 23 N	45662	RCRIS-SQG, FINDS	
RUBYVILLE	S104778881	LARRY B. LEACH	ST RT 139	45662	LUST	
RUBYVILLE	U003759034	BILO # 26	5322 ST RT 139	45662	UST	73000077
SCIOTOVILLE	U000895462	GAMPP'S, INC.	RT 2	45662	UST	73000175
SCIOTOVILLE	U003749576	RICH OIL, INC. #3710	7105 OLD GALLIA PIKE	45662	UST	73000075
SOUTH SHORE	S103593508	BEI CDD LANDFILL	ROUTE 1 BOX	41175	SWFLF	045-00023
SOUTH SHORE	U003071013	A H BRYSON & SONS	X RTE 2 BOX 65	41175	UST	5498045
SOUTH SHORE	U001184527	GREENUP KY BULK PLANT 276	X US 23	41175	UST	7243045
SOUTH SHORE	U001184933	FORMER ASHLAND	X US 23	41175	UST	7954045
SOUTH SHORE	U003070899	KD 76 FOOD MART	X US 23 & E TYGART	41175	UST	1006045
SOUTH SHORE	1000327581	SILOAM PLANT- COLUMBIA CORP.	X ROUTE 23	41175	CERC-NFRAP, RCRIS-SQG, FINDS, TSCA	
SOUTH SHORE	1001196278	SOUTHSHORE TERMINAL INC	RT 23 & JOHNSON RD	41175	FINDS, RCRIS-LQG	
SOUTH SHORE	U001181002	BD OF ED (MCKELL)	HWY 23	41175	UST	2390045
SOUTH SHORE	1001219546	MALONETON GROCERY	RT 7 & RT 3306	41175	RCRIS-SQG, FINDS	
SOUTH SHORE	1000926333	MARKWEST HYDROCARBON PARTNERS LTD.	US HIGHWAY 23	41175	RCRIS-SQG, FINDS, TSCA	
SOUTH SHORE	U003201482	WIDDS SHORT STOP	US HWY 23	41175	UST	1015045
SOUTH SHORE	U001184078	SOUTHSHORE COAL TERMINAL	JOHNSON LANE	41175	UST	6337045
SOUTH SHORE	U001185354	PRECISION PARTS	4060 OLD US 23	41175	UST	8714045
SOUTH SHORE	U000810313	GREENUP KY BULK PLANT 276	US RT 23	41175	UST	7242045
TWIN VALLEY	S104270064	LESTER RESIDENCE	2875 ST RT 139	45662	LUST	
WEST POINT	1000161277	NOB CREEK RIFLE RANGE	OFF KY HWY 44	41175	CERC-NFRAP	
WEST PORTSMOUTH	U000895493	CHABOTS #17	ST RT 52 W	45662	UST	73007021
YORK	U001183364	MILLER GROCERY	KY HWY 1056	41175	UST	5177045

SEP Focus Map 31

DETAILED ORPHAN LISTING

Site	Database(s)	EDR ID Number EPA ID Number
<b>DIXIE BLUFF MICROWAVE RTE 7 DIXIE BLUFF GREENUP, KY 41175</b>	<b>UST</b>	<b>U001623867 N/A</b>

UST:

Facility ID: 2963045  
 Tank ID: 1  
 Tank Status: Verified Removal  
 Owner: Not reported  
 Owner Addr: DURHAM, NC  
 Substance: Diesel  
 Capacity in Gallons: 960  
 Tank Material: Single Wall Steel  
 Tank External Protection: None  
 Tank Internal Protection: Unknown  
 Tank Overfill Protection: Unknown  
 Pipe Material: Single Wall Steel  
 Pipe External Protection: Unknown  
 Pipe Release Detection: Unknown  
 Pipe Type: Unknown  
 Pipe Secondary Containment: Not reported  
 Company Name: VERIZON COMMUNICATIONS  
 Installation Date: 01/01/19  
 Relined Date: Not reported  
 Last Contained Date: Not reported  
 Removed Date: 09/28/1990  
 Closed in Place Date: Not reported  
 Temp Closed Date: Not reported  
 Change in Sevice Date: Not reported  
 Inert Material Code: Not reported  
 Street Address: ATTN: WALT BENTLEY  
 Site PO Address: PO BOX 1412  
 Postal Code: 27704

<b>EMPIRE DETROIT STEEL - NEW BOSTON RIVER RD NEW BOSTON, OH 45662</b>	<b>DERR SHWS</b>	<b>S100037729 N/A</b>
--	----------------------	---------------------------

DERR:

Facility Id: 473-1340  
 Lat/Long: 38 45 05 / 82 55 50  
 EPA ID: NOT ASSIGNED  
 Voluntary Action Program: True

SHWS:

Facility ID: 473-1340  
 EPA ID: NOT ASSIGNED  
 Lat/Long: 38 45 05 / 82 55 50  
 Facility Type: None

<b>FORMER CAR STATION SR 139 1 BLDG N OF IMPACT PORTSMOUTH, OH 45662</b>	<b>LUST</b>	<b>S104270061 N/A</b>
--	-------------	---------------------------

DETAILED ORPHAN LISTING

Site	Database(s)	EPA ID Number	EDR ID Number
FORMER CAR STATION (Continued)			S104270061
LUST:			
Owner:	FORMER CAR STATION		
Facility Status:	Active		
LTF Status:	6 Closure of regulated UST		
Release Number:	73010013-N00001		
Owner Address:	SR 139 1 BLDG N OF IMPACT PORTSMOUTH, OH 45662		
FR Status:	A possible incident is reported		
Old Facility Id:	0		
Former LUST Release Number:	737108900		

FORMER CAR STATION 2879 SR 139 1 BLDG N OF IMPACT PORTSMOUTH, OH 45662	LUST	S104270062 N/A
LUST:		
Owner:	FORMER CAR STATION	
Facility Status:	Active	
LTF Status:	6 Closure of regulated UST	
Release Number:	73010024-N00001	
Owner Address:	2879 SR 139 1 BLDG N OF IMPACT PORTSMOUTH, OH 45662	
FR Status:	A possible incident is reported	
Old Facility Id:	0	
Former LUST Release Number:	737108901	

OSCO INDUSTRIES INC RT 23 S & RT 52 W PORTSMOUTH, OH 45662	FSTS FINDS LUST	1002804573 000009234536
FSTS:		
Region:	5	
Inspected Date:	08/06/1997	
Insp Number:	08/06/1997	
Violation occurred:	No	
Inspector:	WILDER	
Investigation Type:	Section 6 PCB State Conducted	
Facility Function:	User	
Investig Reason:	Neutral Scheme, State	
Legislation Code:	TSCA	
FSTS:		
Region:	5	
Inspected Date:	08/06/1997	
Insp Number:	08/06/1997	
Violation occurred:	No	
Inspector:	WILDER	
Investigation Type:	Section 6 PCB State Conducted	
Facility Function:	User	
Investig Reason:	Neutral Scheme, State	
Legislation Code:	TSCA	



DETAILED ORPHAN LISTING

Site	Database(s)	EDR ID Number EPA ID Number
OSCO INDUSTRIES INC (Continued)		1002804573

FINDS:

Other Pertinent Environmental Activity Identified at Site:  
National Compliance Database (NCDB)

LUST:

Owner: OSCO IND, INC.  
Facility Status: Inactive  
LTF Status: 6 Closure of regulated UST  
Release Number: 73007911-N00001  
Owner Address: RT 23 S & RT 52 E/W  
PORTSMOUTH, OH 45662  
FR Status: No Further Action letter issued  
Old Facility Id: 737911  
Former LUST Release Number: 730132800

Owner: OSCO IND, INC.  
Facility Status: Inactive  
LTF Status: 6 Closure of regulated UST  
Release Number: 73007911-N00002  
Owner Address: RT 23 S & RT 52 E/W  
PORTSMOUTH, OH 45662  
FR Status: No Further Action letter issued  
Old Facility Id: 737911  
Former LUST Release Number: 738121800

ASHLAND BRANDED MARKETING 495019 RT 3 YBX 374 PORTSMOUTH, OH 45662	LUST	S104778850 N/A
--	------	-------------------

LUST:

Owner: ASHLAND OIL, INC.  
Facility Status: Active  
LTF Status: 6 Closure of regulated UST  
Release Number: 73000056-N00001  
Owner Address: PO BOX 686  
IRONTON, OH 45638  
FR Status: A possible incident is reported  
Old Facility Id: 730056  
Former LUST Release Number: 731282101

ODNR SHAWNEE STATE FOREST RT 5 PORTSMOUTH, OH 45662	LUST	S104778862 N/A
---	------	-------------------

LUST:

Owner: OHIO DEPT. OF NATURAL RESOURCES  
Facility Status: Inactive  
LTF Status: 1 SUS/CON from regulated UST  
Release Number: 73000185-N00001  
Owner Address: 1889 FOUNTAIN SQ  
COLUMBUS, OH 43224  
FR Status: No Further Action letter issued  
Old Facility Id: 730185  
Former LUST Release Number: 732038100

DETAILED ORPHAN LISTING

Site	Database(s)	EPA ID Number	EDR ID Number
NORFOLK AND WESTERN RAILWAY CO GALLIA AND HUDSON STS PORTSMOUTH, OH 45662	RCRIS-SQG FINDS	1000229946 OHD063594246	

RCRIS:

Owner: NORFOLK AND WESTERN RAILWAY COMPANY  
(312) 555-1212

Contact: PAUL HENSON  
(703) 981-4750

Record Date: 12/28/1992  
Classification: Small Quantity Generator  
Used Oil Recyc: No

Violation Status: Violations exist

Regulation Violated:	Not reported
Area of Violation:	Generator-All Requirements
Date Violation Determined:	11/29/1988
Priority of Violation:	Low
Schedule Date to Achieve Compliance:	01/14/1989
Actual Date Achieved Compliance:	02/01/1989

Enforcement Action:	Written Informal
Enforcement Action Date:	12/15/1988
Proposed Monetary Penalty:	Not reported
Final Monetary Penalty:	Not reported

Regulation Violated:	Not reported
Area of Violation:	Generator-All Requirements
Date Violation Determined:	08/06/1992
Priority of Violation:	Low
Schedule Date to Achieve Compliance:	09/25/1992
Actual Date Achieved Compliance:	09/22/1992

Enforcement Action:	Written Informal
Enforcement Action Date:	08/25/1992
Proposed Monetary Penalty:	Not reported
Final Monetary Penalty:	Not reported

There are 2 violation record(s) reported at this site:

<u>Evaluation</u>	<u>Area of Violation</u>	<u>Date of Compliance</u>
Compliance Evaluation Inspection (CEI)	Generator-All Requirements	09/22/1992
Compliance Evaluation Inspection (CEI)	Generator-All Requirements	02/01/1989

FINDS:

Other Pertinent Environmental Activity Identified at Site:  
RCRIS

SUPERAMERICA #9747  
GALLIA ST  
PORTSMOUTH, OH 45662

LUST S104778873  
N/A

DETAILED ORPHAN LISTING

Site	Database(s)	EPA ID Number	EDR ID Number
SUPERAMERICA #9747 (Continued)			S104778873

LUST:

Owner: SPEEDWAY SUPERAMERICA LLC  
 Facility Status: Inactive  
 LTF Status: 1 SUS/CON from regulated UST  
 Release Number: 73002567-N00001  
 Owner Address: 500 SPEEDWAY DRIVE  
 ENON, OH 45323  
 FR Status: Release id Disproved  
 Old Facility Id: 732567  
 Former Lust Release Number: 733083600

Owner: SPEEDWAY SUPERAMERICA LLC  
 Facility Status: Inactive  
 LTF Status: 1 SUS/CON from regulated UST  
 Release Number: 73002567-N00002  
 Owner Address: 500 SPEEDWAY DRIVE  
 ENON, OH 45323  
 FR Status: Release id Disproved  
 Old Facility Id: 732567  
 Former Lust Release Number: 739046200

ASHLAND BRANDED MARKETING 495009 3RD / OFFNERE STS PORTSMOUTH, OH 45662	LUST	S104778851 N/A
---	------	-------------------

LUST:

Owner: ASHLAND BRANDED MKTG, A.O.I.  
 Facility Status: Inactive  
 LTF Status: 6 Closure of regulated UST  
 Release Number: 73000061-N00001  
 Owner Address: ATTN:HOWARD SMITH PO BOX 391  
 ASHLAND, KY 41114  
 FR Status: No Further Action letter issued  
 Old Facility Id: 730061  
 Former Lust Release Number: 731282100

ANDYS CAR AND TRUCK CENTER 2867 US RT 23 PORTSMOUTH, OH 45662	RCRIS-SQG FINDS	1001493734 OHD987032232
---	--------------------	----------------------------

RCRIS:

Owner: GLOCKNER ANDREW  
 (614) 351-2246  
 Contact: ANDY GLOCKNER  
 (614) 351-2246  
 Record Date: 07/26/1999  
 Classification: Conditionally Exempt Small Quantity Generator

DETAILED ORPHAN LISTING

Site	Database(s)	EDR ID Number EPA ID Number
ANDYS CAR AND TRUCK CENTER (Continued)		1001493734

Used Oil Recyc: No

Violation Status: Violations exist

Regulation Violated:	Not reported
Area of Violation:	Generator-All Requirements
Date Violation Determined:	07/21/1999
Priority of Violation:	Low
Schedule Date to Achieve Compliance:	Not reported
Actual Date Achieved Compliance:	08/13/1999
Enforcement Action:	Written Informal
Enforcement Action Date:	07/27/1999
Proposed Monetary Penalty:	Not reported
Final Monetary Penalty:	Not reported

There are 1 violation record(s) reported at this site:

<u>Evaluation</u>	<u>Area of Violation</u>	<u>Date of Compliance</u>
Compliance Evaluation Inspection (CEI)	Generator-All Requirements	08/13/1999

**FINDS:**

Other Pertinent Environmental Activity Identified at Site:  
RCRIS

**GLOCKNER CHEVROLET CO**  
**US RTE 23 N**  
**PORTSMOUTH, OH 45662**

**RCRIS-SQG** 1000173373  
**FINDS** OHD018275156

**RCRIS:**

Owner: GLOCKNER ANDREW M  
(312) 555-1212

Contact: GUS SALTSMAN  
(614) 353-2161

Record Date: 02/26/1986  
Classification: Small Quantity Generator  
Used Oil Recyc: No

Violation Status: Violations exist

Regulation Violated:	Not reported
Area of Violation:	Generator-All Requirements
Date Violation Determined:	12/23/1998
Priority of Violation:	Low
Schedule Date to Achieve Compliance:	Not reported
Actual Date Achieved Compliance:	02/01/1999
Enforcement Action:	Written Informal
Enforcement Action Date:	01/05/1998
Proposed Monetary Penalty:	Not reported
Final Monetary Penalty:	Not reported

Regulation Violated:	Not reported
Area of Violation:	Generator-All Requirements
Date Violation Determined:	12/23/1998
Priority of Violation:	Low
Schedule Date to Achieve Compliance:	Not reported
Actual Date Achieved Compliance:	02/18/1999

Enforcement Action:	Written Informal
Enforcement Action Date:	01/05/1998

DETAILED ORPHAN LISTING

Site	Database(s)	EDR ID Number EPA ID Number
GLOCKNER CHEVROLET CO (Continued)		1000173373

Proposed Monetary Penalty: Not reported  
 Final Monetary Penalty: Not reported

Regulation Violated: Not reported  
 Area of Violation: Generator-All Requirements  
 Date Violation Determined: 12/23/1998  
 Priority of Violation: Low  
 Schedule Date to Achieve Compliance: Not reported  
 Actual Date Achieved Compliance: 02/01/1999

Enforcement Action: Written Informal  
 Enforcement Action Date: 01/05/1998  
 Proposed Monetary Penalty: Not reported  
 Final Monetary Penalty: Not reported

Regulation Violated: Not reported  
 Area of Violation: Generator-All Requirements  
 Date Violation Determined: 12/23/1998  
 Priority of Violation: Low  
 Schedule Date to Achieve Compliance: Not reported  
 Actual Date Achieved Compliance: 02/18/1999

Enforcement Action: Written Informal  
 Enforcement Action Date: 01/05/1998  
 Proposed Monetary Penalty: Not reported  
 Final Monetary Penalty: Not reported

There are 4 violation record(s) reported at this site:

<u>Evaluation</u>	<u>Area of Violation</u>	<u>Date of Compliance</u>
Compliance Evaluation Inspection (CEI)	Generator-All Requirements	02/01/1999
	Generator-All Requirements	02/18/1999
	Generator-All Requirements	02/01/1999
	Generator-All Requirements	02/18/1999

FINDS:  
 Other Pertinent Environmental Activity Identified at Site:  
 RCRIS

LARRY B. LEACH  
 ST RT 139  
 RUBYVILLE, OH 45662

LUST S104778881  
 N/A

LUST:  
 Owner: LARRY B. LEACH  
 Facility Status: Inactive  
 LTF Status: 6 Closure of regulated UST  
 Release Number: 73006556-N00001  
 Owner Address: RD 2  
 LUCASVILLE, OH 45648  
 FR Status: No Further Action letter issued  
 Old Facility Id: 736556  
 Former Lust Release Number: 732111100

DETAILED ORPHAN LISTING

Site	Database(s)	EPA ID Number	EDR ID Number
<b>BI LO # 26</b> <b>5322 ST RT 139</b> <b>RUBYVILLE, OH 45662</b>	UST		U003759034 N/A
UST:			
Facility ID: 73000077 Owner: DELMER E. HICKS Owner Address: 1321 4TH ST PORTSMOUTH, OH 45662	Tank ID:	T00001	
Capacity: 8000 Install Date: 10/01/1969 Content: Gasoline Tank Type: Cathodically Protected Steel;	Tank Status:	CIU	
Facility ID: 73000077 Owner: DELMER E. HICKS Owner Address: 1321 4TH ST PORTSMOUTH, OH 45662	Tank ID:	T00002	
Capacity: 4000 Install Date: 10/01/1969 Content: Gasoline Tank Type: Cathodically Protected Steel;	Tank Status:	CIU	
Facility ID: 73000077 Owner: DELMER E. HICKS Owner Address: 1321 4TH ST PORTSMOUTH, OH 45662	Tank ID:	T00003	
Capacity: 4000 Install Date: 10/01/1969 Content: Gasoline Tank Type: Cathodically Protected Steel;	Tank Status:	CIU	

<b>GAMPP'S, INC.</b> <b>RT 2</b> <b>SCIOTOVILLE, OH 45662</b>	UST		U000895462 N/A
UST:			
Facility ID: 73000175 Owner: GAMPPS, INC. Owner Address: 2229 ST RT 140 PORTSMOUTH, OH 45662	Tank ID:	T00001	
Capacity: 6000 Install Date: 12/01/1989 Content: Gasoline Tank Type: Fiberglass Reinforced Plastic	Tank Status:	CIU	
Facility ID: 73000175 Owner: GAMPPS, INC. Owner Address: 2229 ST RT 140 PORTSMOUTH, OH 45662	Tank ID:	T00002	
Capacity: 6000 Install Date: 12/01/1989 Content: Gasoline Tank Type: Fiberglass Reinforced Plastic	Tank Status:	CIU	

DETAILED ORPHAN LISTING

Site	Database(s)	EDR ID Number	EPA ID Number
GAMPP'S, INC. (Continued)			U000895462

Facility ID:	73000175	Tank ID:	T00003
Owner:	GAMPPS, INC.		
Owner Address:	2229 ST RT 140 PORTSMOUTH, OH 45662		
Capacity:	6000	Tank Status:	CIU
Install Date:	12/01/1989		
Content:	Gasoline		
Tank Type:	Fiberglass Reinforced Plastic		
Facility ID:	73000175	Tank ID:	T00004
Owner:	GAMPPS, INC.		
Owner Address:	2229 ST RT 140 PORTSMOUTH, OH 45662		
Capacity:	1000	Tank Status:	CIU
Install Date:	12/01/1989		
Content:	Kerosene		
Tank Type:	Fiberglass Reinforced Plastic		
Facility ID:	73000175	Tank ID:	T00005
Owner:	GAMPPS, INC.		
Owner Address:	2229 ST RT 140 PORTSMOUTH, OH 45662		
Capacity:	1000	Tank Status:	CIU
Install Date:	12/01/1989		
Content:	Diesel		
Tank Type:	Fiberglass Reinforced Plastic		

**RICH OIL, INC. #3710**  
**7105 OLD GALLIA PIKE**  
**SCIOTOVILLE, OH 45662**

UST U003749576  
 N/A

UST:

Facility ID:	73000075	Tank ID:	T00001
Owner:	SPEEDWAY SUPERAMERICA LLC		
Owner Address:	500 SPEEDWAY DRIVE ENON, OH 45323		
Capacity:	8000	Tank Status:	CIU
Install Date:	10/01/1970		
Content:	Gasoline		
Tank Type:	Steel;Cathodically Protected Steel;		
Facility ID:	73000075	Tank ID:	T00002
Owner:	SPEEDWAY SUPERAMERICA LLC		
Owner Address:	500 SPEEDWAY DRIVE ENON, OH 45323		
Capacity:	8000	Tank Status:	CIU
Install Date:	10/01/1970		
Content:	Gasoline		
Tank Type:	Steel;Cathodically Protected Steel;		

DETAILED ORPHAN LISTING

Site	Database(s)	EDR ID Number	EPA ID Number
RICH OIL, INC. #3710 (Continued)			U003749576
Facility ID:	73000075	Tank ID:	T00003
Owner:	SPEEDWAY SUPERAMERICA LLC		
Owner Address:	500 SPEEDWAY DRIVE ENON, OH 45323		
Capacity:	8000	Tank Status:	CIU
Install Date:	10/01/1970		
Content:	Gasoline		
Tank Type:	Steel;Cathodically Protected Steel;		

<b>BEI CDD LANDFILL</b>	<b>SWF/LF</b>	<b>S103593508</b>
<b>ROUTE 1 BOX</b>		<b>N/A</b>
<b>SOUTH SHORE, KY 41175</b>		

LF:

Facility ID: 045-00023  
 Facility Type: LANDFILL  
 Status: OPERATING  
 Contact: DAVID BIGGS  
 (606)932-4681  
 Owner: BIGGS ENTERPRISES INC  
 ROUTE 1 BOX 629-B1  
 SOUTH SHORE, KY 41175  
 (606)932-4863  
 Activity Type: LANDFILL, CDD < 1 ACRE  
 Activity Status: ACTIVITY APPROVED

<b>A H BRYSON &amp; SONS</b>	<b>UST</b>	<b>U003071013</b>
<b>RTE 2 BOX 65</b>		<b>N/A</b>
<b>SOUTH SHORE, KY 41175</b>		

UST:

Facility ID: 5498045  
 Tank ID: 1  
 Tank Status: Verified Removal  
 Owner: Not reported  
 Owner Addr: SOUTH SHORE, KY  
 Substance: Gasoline  
 Capacity in Gallons: 1000  
 Tank Material: Single Wall Steel  
 Tank External Protection: None  
 Tank Internal Protection: Unknown  
 Tank Overfill Protection: None  
 Pipe Material: Single Wall Steel  
 Pipe External Protection: None  
 Pipe Release Detection: Unknown  
 Pipe Type: Unknown  
 Pipe Secondary Containment: Not reported  
 Company Name: A H BRYSON & SONS  
 Installation Date: 01/01/20  
 Relined Date: Not reported  
 Last Contained Date: Not reported  
 Removed Date: 10/28/1999  
 Closed in Place Date: Not reported  
 Temp Closed Date: 1-Jan-94  
 Change in Service Date: Not reported  
 Inert Material Code: Not reported  
 Street Address: RT 2



DETAILED ORPHAN LISTING

Site	Database(s)	EPA ID Number	EDR ID Number
<b>A H BRYSON &amp; SONS (Continued)</b>			U003071013
Site PO Address:	PO BOX 65		
Postal Code:	41175		
Facility ID:	5498045		
Tank ID:	2		
Tank Status:	Closed in Place		
Owner:	Not reported		
Owner Addr:	SOUTH SHORE, KY		
Substance:	Gasoline		
Capacity in Gallons:	1000		
Tank Material:	Single Wall Steel		
Tank External Protection:	None		
Tank Internal Protection:	Unknown		
Tank Overfill Protection:	Unknown		
Pipe Material:	Single Wall Steel		
Pipe External Protection:	Unknown		
Pipe Release Detection:	Unknown		
Pipe Type:	Unknown		
Pipe Secondary Containment:	Not reported		
Company Name:	A H BRYSON & SONS		
Installation Date:	01/01/20		
Relined Date:	Not reported		
Last Contained Date:	Not reported		
Removed Date:	/ /		
Closed in Place Date:	9-Nov-93		
Temp Closed Date:	1-Jan-94		
Change in Sevice Date:	Not reported		
Inert Material Code:	Not reported		
Street Address:	RT 2		
Site PO Address:	PO BOX 65		
Postal Code:	41175		

**GREENUP KY BULK PLANT 276**  
**US 23**  
**SOUTH SHORE, KY 41175**

UST U001184527  
 N/A

UST:

Facility ID:	7243045
Tank ID:	1
Tank Status:	Exempt Tank
Owner:	Not reported
Owner Addr:	ASHLAND, KY
Substance:	Gasoline
Capacity in Gallons:	1000
Tank Material:	Single Wall Steel
Tank External Protection:	None
Tank Internal Protection:	Unknown
Tank Overfill Protection:	Unknown
Pipe Material:	Unknown
Pipe External Protection:	Unknown
Pipe Release Detection:	Unknown
Pipe Type:	Unknown
Pipe Secondary Containment:	Not reported
Company Name:	ASHLAND PETRO/SITES NOT VERIFIED
Installation Date:	01/01/19
Relined Date:	Not reported
Last Contained Date:	Not reported
Removed Date:	/ /

DETAILED ORPHAN LISTING

Site	Database(s)	EDR ID Number EPA ID Number
------	-------------	--------------------------------

GREENUP KY BULK PLANT 276 (Continued)

U001184527

Closed in Place Date: Not reported  
 Temp Closed Date: Not reported  
 Change in Service Date: Not reported  
 Inert Material Code: Not reported  
 Street Address: Not reported  
 Site PO Address: PO BOX 391  
 Postal Code: 41114

Facility ID: 7243045  
 Tank ID: 2  
 Tank Status: Exempt Tank  
 Owner: Not reported  
 Owner Addr: ASHLAND, KY  
 Substance: Gasoline  
 Capacity in Gallons: 550  
 Tank Material: Single Wall Steel  
 Tank External Protection: None  
 Tank Internal Protection: Unknown  
 Tank Overfill Protection: Unknown  
 Pipe Material: Unknown  
 Pipe External Protection: Unknown  
 Pipe Release Detection: Unknown  
 Pipe Type: Unknown  
 Pipe Secondary Containment: Not reported  
 Company Name: ASHLAND PETRO/SITES NOT VERIFIED  
 Installation Date: 01/01/20  
 Relined Date: Not reported  
 Last Contained Date: Not reported  
 Removed Date: / /  
 Closed in Place Date: Not reported  
 Temp Closed Date: Not reported  
 Change in Service Date: Not reported  
 Inert Material Code: Not reported  
 Street Address: Not reported  
 Site PO Address: PO BOX 391  
 Postal Code: 41114

Facility ID: 7243045  
 Tank ID: 3  
 Tank Status: Exempt Tank  
 Owner: Not reported  
 Owner Addr: ASHLAND, KY  
 Substance: Gasoline  
 Capacity in Gallons: 550  
 Tank Material: Single Wall Steel  
 Tank External Protection: None  
 Tank Internal Protection: Unknown  
 Tank Overfill Protection: Unknown  
 Pipe Material: Unknown  
 Pipe External Protection: Unknown  
 Pipe Release Detection: Unknown  
 Pipe Type: Unknown  
 Pipe Secondary Containment: Not reported  
 Company Name: ASHLAND PETRO/SITES NOT VERIFIED  
 Installation Date: 01/01/20  
 Relined Date: Not reported  
 Last Contained Date: Not reported

DETAILED ORPHAN LISTING

Site	Database(s)	EDR ID Number EPA ID Number
GREENUP KY BULK PLANT 276 (Continued)		U001184527

Removed Date: //  
 Closed in Place Date: Not reported  
 Temp Closed Date: Not reported  
 Change in Sevice Date: Not reported  
 Inert Material Code: Not reported  
 Street Address: Not reported  
 Site PO Address: PO BOX 391  
 Postal Code: 41114

Facility ID: 7243045  
 Tank ID: 4  
 Tank Status: Exempt Tank  
 Owner: Not reported  
 Owner Addr: ASHLAND, KY  
 Substance: Gasoline  
 Capacity in Gallons: 550  
 Tank Material: Single Wall Steel  
 Tank External Protection: None  
 Tank Internal Protection: Unknown  
 Tank Overfill Protection: Unknown  
 Pipe Material: Unknown  
 Pipe External Protection: Unknown  
 Pipe Release Detection: Unknown  
 Pipe Type: Unknown  
 Pipe Secondary Containment: Not reported  
 Company Name: ASHLAND PETRO/SITES NOT VERIFIED  
 Installation Date: 01/01/20  
 Relined Date: Not reported  
 Last Contained Date: Not reported  
 Removed Date: //  
 Closed in Place Date: Not reported  
 Temp Closed Date: Not reported  
 Change in Sevice Date: Not reported  
 Inert Material Code: Not reported  
 Street Address: Not reported  
 Site PO Address: PO BOX 391  
 Postal Code: 41114

Facility ID: 7243045  
 Tank ID: 5  
 Tank Status: Exempt Tank  
 Owner: Not reported  
 Owner Addr: ASHLAND, KY  
 Substance: Gasoline  
 Capacity in Gallons: 550  
 Tank Material: Single Wall Steel  
 Tank External Protection: None  
 Tank Internal Protection: Unknown  
 Tank Overfill Protection: Unknown  
 Pipe Material: Unknown  
 Pipe External Protection: Unknown  
 Pipe Release Detection: Unknown  
 Pipe Type: Unknown  
 Pipe Secondary Containment: Not reported  
 Company Name: ASHLAND PETRO/SITES NOT VERIFIED  
 Installation Date: 01/01/20  
 Relined Date: Not reported

DETAILED ORPHAN LISTING

Site	Database(s)	EDR ID Number EPA ID Number
------	-------------	--------------------------------

GREENUP KY BULK PLANT 276 (Continued)

U001184527

Last Contained Date: Not reported  
 Removed Date: / /  
 Closed in Place Date: Not reported  
 Temp Closed Date: Not reported  
 Change in Sevice Date: Not reported  
 Inert Material Code: Not reported  
 Street Address: Not reported  
 Site PO Address: PO BOX 391  
 Postal Code: 41114

Facility ID: 7243045  
 Tank ID: 6  
 Tank Status: Exempt Tank  
 Owner: Not reported  
 Owner Addr: ASHLAND, KY  
 Substance: Diesel  
 Capacity in Gallons: 550  
 Tank Material: Single Wall Steel  
 Tank External Protection: None  
 Tank Internal Protection: Unknown  
 Tank Overfill Protection: Unknown  
 Pipe Material: Unknown  
 Pipe External Protection: Unknown  
 Pipe Release Detection: Unknown  
 Pipe Type: Unknown  
 Pipe Secondary Containment: Not reported  
 Company Name: ASHLAND PETRO/SITES NOT VERIFIED  
 Installation Date: 01/01/20  
 Relined Date: Not reported  
 Last Contained Date: Not reported  
 Removed Date: / /  
 Closed in Place Date: Not reported  
 Temp Closed Date: Not reported  
 Change in Sevice Date: Not reported  
 Inert Material Code: Not reported  
 Street Address: Not reported  
 Site PO Address: PO BOX 391  
 Postal Code: 41114

Facility ID: 7243045  
 Tank ID: 7  
 Tank Status: Exempt Tank  
 Owner: Not reported  
 Owner Addr: ASHLAND, KY  
 Substance: Gasoline  
 Capacity in Gallons: 2000  
 Tank Material: Single Wall Steel  
 Tank External Protection: None  
 Tank Internal Protection: Unknown  
 Tank Overfill Protection: Unknown  
 Pipe Material: Unknown  
 Pipe External Protection: Unknown  
 Pipe Release Detection: Unknown  
 Pipe Type: Unknown  
 Pipe Secondary Containment: Not reported  
 Company Name: ASHLAND PETRO/SITES NOT VERIFIED  
 Installation Date: 01/01/20

DETAILED ORPHAN LISTING

Site	Database(s)	EDR ID Number EPA ID Number
GREENUP KY BULK PLANT 276 (Continued)		U001184527

Relined Date: Not reported  
 Last Contained Date: Not reported  
 Removed Date: / /  
 Closed in Place Date: Not reported  
 Temp Closed Date: Not reported  
 Change in Service Date: Not reported  
 Inert Material Code: Not reported  
 Street Address: Not reported  
 Site PO Address: PO BOX 391  
 Postal Code: 41114

Facility ID: 7243045  
 Tank ID: 8  
 Tank Status: Exempt Tank  
 Owner: Not reported  
 Owner Addr: ASHLAND, KY  
 Substance: Gasoline  
 Capacity in Gallons: 1000  
 Tank Material: Single Wall Steel  
 Tank External Protection: None  
 Tank Internal Protection: Unknown  
 Tank Overfill Protection: Unknown  
 Pipe Material: Unknown  
 Pipe External Protection: Unknown  
 Pipe Release Detection: Unknown  
 Pipe Type: Unknown  
 Pipe Secondary Containment: Not reported  
 Company Name: ASHLAND PETRO/SITES NOT VERIFIED  
 Installation Date: 01/01/20  
 Relined Date: Not reported  
 Last Contained Date: Not reported  
 Removed Date: / /  
 Closed in Place Date: Not reported  
 Temp Closed Date: Not reported  
 Change in Service Date: Not reported  
 Inert Material Code: Not reported  
 Street Address: Not reported  
 Site PO Address: PO BOX 391  
 Postal Code: 41114

**FORMER ASHLAND  
 US 23  
 SOUTH SHORE, KY 41175**

**UST U001184933  
 N/A**

UST:  
 Facility ID: 7954045  
 Tank ID: 1  
 Tank Status: Tank Closed prior to 1998  
 Owner: Not reported  
 Owner Addr: ASHLAND, KY  
 Substance: Gasoline  
 Capacity in Gallons: 99  
 Tank Material: Unknown  
 Tank External Protection: None  
 Tank Internal Protection: Unknown  
 Tank Overfill Protection: Unknown  
 Pipe Material: Unknown  
 Pipe External Protection: Unknown

DETAILED ORPHAN LISTING

Site	Database(s)	EDR ID Number EPA ID Number
FORMER ASHLAND (Continued)		U001184933
Pipe Release Detection:	Unknown	
Pipe Type:	Unknown	
Pipe Secondary Containment:	Not reported	
Company Name:	ASHLAND/FORMER OWNER	
Installation Date:	01/01/20	
Relined Date:	Not reported	
Last Contained Date:	Not reported	
Removed Date:	01/01/1986	
Closed in Place Date:	Not reported	
Temp Closed Date:	Not reported	
Change in Service Date:	Not reported	
Inert Material Code:	Not reported	
Street Address:	Not reported	
Site PO Address:	PO BOX 391	
Postal Code:	41114	

<b>KD 76 FOOD MART</b> <b>US 23 &amp; E TYGART</b> <b>SOUTH SHORE, KY 41175</b>	<b>UST</b>	<b>U003070899</b> <b>N/A</b>
---	------------	---------------------------------

UST:

Facility ID:	1006045
Tank ID:	1
Tank Status:	Active
Owner:	KEITH GILBERT
Owner Addr:	SOUTH SHORE, KY
Substance:	Gasoline
Capacity in Gallons:	12000
Tank Material:	Fiberglass Reinforced Plastic
Tank External Protection:	Automatic Tank Gauging
Tank Internal Protection:	Interior Lining N/A
Tank Overfill Protection:	Flow Restrictor
Pipe Material:	Fiberglass Reinforced Plastic
Pipe External Protection:	Fiberglass Reinforced Plastic
Pipe Release Detection:	None
Pipe Type:	Pressurized
Pipe Secondary Containment:	Not reported
Company Name:	Not reported
Installation Date:	08/16/19
Relined Date:	Not reported
Last Contained Date:	Not reported
Removed Date:	/ /
Closed in Place Date:	Not reported
Temp Closed Date:	Not reported
Change in Service Date:	Not reported
Inert Material Code:	Not reported
Street Address:	US 23
Site PO Address:	PO BOX 1196
Postal Code:	41175

Facility ID:	1006045
Tank ID:	2
Tank Status:	Active
Owner:	KEITH GILBERT
Owner Addr:	SOUTH SHORE, KY
Substance:	Gasoline
Capacity in Gallons:	8000
Tank Material:	Fiberglass Reinforced Plastic

DETAILED ORPHAN LISTING

Site	Database(s)	EDR ID Number EPA ID Number
------	-------------	--------------------------------

KD 76 FOOD MART (Continued)

U003070899

Tank External Protection: Automatic Tank Gauging  
 Tank Internal Protection: Interior Lining N/A  
 Tank Overfill Protection: Flow Restrictor  
 Pipe Material: Fiberglass Reinforced Plastic  
 Pipe External Protection: Fiberglass Reinforced Plastic  
 Pipe Release Detection: None  
 Pipe Type: Pressurized  
 Pipe Secondary Containment: Not reported  
 Company Name: Not reported  
 Installation Date: 08/16/19  
 Relined Date: Not reported  
 Last Contained Date: Not reported  
 Removed Date: / /  
 Closed in Place Date: Not reported  
 Temp Closed Date: Not reported  
 Change in Service Date: Not reported  
 Inert Material Code: Not reported  
 Street Address: US 23  
 Site PO Address: PO BOX 1196  
 Postal Code: 41175

Facility ID: 1006045  
 Tank ID: 3  
 Tank Status: Active  
 Owner: KEITH GILBERT  
 Owner Addr: SOUTH SHORE, KY  
 Substance: Kerosene  
 Capacity in Gallons: 4000  
 Tank Material: Fiberglass Reinforced Plastic  
 Tank External Protection: Automatic Tank Gauging  
 Tank Internal Protection: Interior Lining N/A  
 Tank Overfill Protection: Flow Restrictor  
 Pipe Material: Fiberglass Reinforced Plastic  
 Pipe External Protection: Fiberglass Reinforced Plastic  
 Pipe Release Detection: None  
 Pipe Type: Pressurized  
 Pipe Secondary Containment: Not reported  
 Company Name: Not reported  
 Installation Date: 08/16/19  
 Relined Date: Not reported  
 Last Contained Date: Not reported  
 Removed Date: / /  
 Closed in Place Date: Not reported  
 Temp Closed Date: Not reported  
 Change in Service Date: Not reported  
 Inert Material Code: Not reported  
 Street Address: US 23  
 Site PO Address: PO BOX 1196  
 Postal Code: 41175

SILOAM PLANT- COLUMBIA CORP.  
 ROUTE 23  
 SOUTH SHORE, KY 41175

CERC-NFRAP 1000327581  
 RCRIS-SQG KYD005003256  
 FINDS  
 TSCA

DETAILED ORPHAN LISTING

Site	Database(s)	EDR ID Number EPA ID Number
SILOAM PLANT- COLUMBIA CORP. (Continued)		1000327581

RCRIS:

Owner: SILOAM PLANT  
(614) 481-1280

Contact: ROBERT TULLIS  
(606) 324-3171

Record Date: 02/08/1990  
Classification: Not reported  
Used Oil Recyc: No

Violation Status: No violations found

CERCLIS-NFRAP Classification Data:

Site Incident Category: Not reported	Federal Facility: Not a Federal Facility
Ownership Status: Other	NPL Status: Not on the NPL

CERCLIS-NFRAP Assessment History:

Assessment: DISCOVERY	Completed: 19810601
Assessment: PRELIMINARY ASSESSMENT	Completed: 19821101
Assessment: PRELIMINARY ASSESSMENT	Completed: 19850618
Assessment: SITE INSPECTION	Completed: 19880225

CERCLIS-NFRAP Alias Name(s):

COLUMBIA HYDROCARBON GROUP SILOAM PLANT

FINDS:

Other Pertinent Environmental Activity Identified at Site:  
RCRIS

**SOUTHSHORE TERMINAL INC**  
RT 23 & JOHNSON RD  
SOUTH SHORE, KY 41175

**FINDS 1001196278**  
**RCRIS-LQG KYR000010132**

RCRIS:

Owner: SOUTHSHORE TERMINALS INC  
(606) 231-5858

Contact: F ALLEN MEEK JR  
(606) 231-5858

Record Date: 03/21/2000  
Classification: Large Quantity Generator

BIENNIAL REPORTS:

Last Biennial Reporting Year: 1997

<u>Waste</u>	<u>Quantity (Lbs)</u>	<u>Waste</u>	<u>Quantity (Lbs)</u>
D018	402057.81	D021	402057.81
D027	402057.81	D039	402057.81
D042	370000.00		

Used Oil Recyc: No

Violation Status: Violations exist

Regulation Violated:	Not reported
Area of Violation:	Generator-All Requirements
Date Violation Determined:	05/28/1998
Priority of Violation:	Low
Schedule Date to Achieve Compliance:	06/17/1998
Actual Date Achieved Compliance:	06/05/1998
Enforcement Action:	Verbal Informal
Enforcement Action Date:	05/28/1998
Proposed Monetary Penalty:	Not reported



DETAILED ORPHAN LISTING

Site	Database(s)	EDR ID Number EPA ID Number
------	-------------	--------------------------------

SOUTHSHORE TERMINAL INC (Continued)		1001196278
Final Monetary Penalty:	\$ 6,800.00	

There are 1 violation record(s) reported at this site:

<u>Evaluation</u>	<u>Area of Violation</u>	<u>Date of Compliance</u>
Compliance Schedule Evaluation (CSE)	Generator-All Requirements	06/05/1998
Non-Financial Record Review	Generator-All Requirements	06/05/1998

**FINDS:**

Other Pertinent Environmental Activity Identified at Site:  
BRS  
RCRIS

BD OF ED (MCKELL) HWY 23 SOUTH SHORE, KY 41175	UST	U001181002 N/A
--	-----	-------------------

**UST:**

Facility ID: 2390045  
 Tank ID: 1  
 Tank Status: Verified Removal  
 Owner: Not reported  
 Owner Addr: GREENUP, KY  
 Substance: Diesel  
 Capacity in Gallons: 1000  
 Tank Material: Single Wall Steel  
 Tank External Protection: None  
 Tank Internal Protection: Unknown  
 Tank Overfill Protection: Unknown  
 Pipe Material: Unknown  
 Pipe External Protection: Unknown  
 Pipe Release Detection: Unknown  
 Pipe Type: Unknown  
 Pipe Secondary Containment: Not reported  
 Company Name: GREENUP CO BD OF ED  
 Installation Date: 01/01/19  
 Relined Date: Not reported  
 Last Contained Date: Not reported  
 Removed Date: 07/01/1998  
 Closed in Place Date: Not reported  
 Temp Closed Date: Not reported  
 Change in Service Date: Not reported  
 Inert Material Code: Not reported  
 Street Address: 3449 OLD DAM COURT  
 Site PO Address: Not reported  
 Postal Code: 41144

**MALONETON GROCERY**  
**RT 7 & RT 3308**  
**SOUTH SHORE, KY 41175**

**RCRIS-SQG 1001219546**  
**FINDS KYR000014456**

DETAILED ORPHAN LISTING

Site	Database(s)	EDR ID Number EPA ID Number
MALONETON GROCERY (Continued)		1001219546

RCRIS:  
 Owner: CARL CARTER  
 (606) 932-6969  
 Contact: CARL CARTER  
 (606) 932-6969  
 Record Date: 03/18/1998  
 Classification: Not reported  
 Used Oil Recyc: No  
 Violation Status: No violations found

FINDS:  
 Other Pertinent Environmental Activity Identified at Site:  
 RCRIS

MARKWEST HYDROCARBON PARTNERS LTD.  
 US HIGHWAY 23  
 SOUTH SHORE, KY 41175

RCRIS-SQG 1000826333  
 FINDS KYD985095769  
 TSCA

RCRIS:  
 Owner: JOHN M. FOX  
 (606) 932-3111  
 Contact: DAN O'MEARA  
 (606) 932-3111  
 Record Date: 02/23/1994  
 Classification: Conditionally Exempt Small Quantity Generator  
 Used Oil Recyc: No  
 Violation Status: Violations exist

Regulation Violated:	Not reported
Area of Violation:	Generator-All Requirements
Date Violation Determined:	03/28/1994
Priority of Violation:	Low
Schedule Date to Achieve Compliance:	05/02/1994
Actual Date Achieved Compliance:	04/04/1994
Enforcement Action:	Written Informal
Enforcement Action Date:	03/29/1994
Proposed Monetary Penalty:	Not reported
Final Monetary Penalty:	Not reported

There are 1 violation record(s) reported at this site:

<u>Evaluation</u>	<u>Area of Violation</u>	<u>Date of Compliance</u>
Compliance Schedule Evaluation (CSE)	Generator-All Requirements	04/04/1994
Non-Financial Record Review	Generator-All Requirements	04/04/1994

FINDS:  
 Other Pertinent Environmental Activity Identified at Site:  
 AIRS Facility System (AIRS/AFS)  
 National Compliance Database (NCDB)  
 RCRIS  
 Risk Management Plans (RMP)  
 State Systems

DETAILED ORPHAN LISTING

Site	Database(s)	EDR ID Number EPA ID Number
<b>WIDDS SHORT STOP</b> <b>US HWY 23</b> <b>SOUTH SHORE, KY 41175</b>	UST	U003201482 N/A

UST:

Facility ID: 1015045  
 Tank ID: 1  
 Tank Status: Active  
 Owner: CLYDE BOYLES  
 Owner Addr: SOUTH SHORE, KY  
 Substance: Gasoline  
 Capacity in Gallons: 10000  
 Tank Material: Single Wall Steel  
 Tank External Protection: Daily Inventory RCRDS / Tank Tightness  
 Tank Internal Protection: Interior Lining N/A  
 Tank Overfill Protection: Automatic Shutoff Device  
 Pipe Material: Single Wall Steel  
 Pipe External Protection: Impressed Current Cathodic Protection  
 Pipe Release Detection: None  
 Pipe Type: Suction  
 Pipe Secondary Containment: Not reported  
 Company Name: Not reported  
 Installation Date: 09/01/19  
 Relined Date: Not reported  
 Last Contained Date: Not reported  
 Removed Date: / /  
 Closed in Place Date: Not reported  
 Temp Closed Date: Not reported  
 Change in Service Date: Not reported  
 Inert Material Code: Not reported  
 Street Address: Not reported  
 Site PO Address: PO BOX 579  
 Postal Code: 41175

Facility ID: 1015045  
 Tank ID: 2  
 Tank Status: Active  
 Owner: CLYDE BOYLES  
 Owner Addr: SOUTH SHORE, KY  
 Substance: Gasoline  
 Capacity in Gallons: 10000  
 Tank Material: Single Wall Steel  
 Tank External Protection: Daily Inventory RCRDS / Tank Tightness  
 Tank Internal Protection: Interior Lining N/A  
 Tank Overfill Protection: Automatic Shutoff Device  
 Pipe Material: Single Wall Steel  
 Pipe External Protection: Impressed Current Cathodic Protection  
 Pipe Release Detection: None  
 Pipe Type: Suction  
 Pipe Secondary Containment: Not reported  
 Company Name: Not reported  
 Installation Date: 09/01/19  
 Relined Date: Not reported  
 Last Contained Date: Not reported  
 Removed Date: / /  
 Closed in Place Date: Not reported  
 Temp Closed Date: Not reported  
 Change in Service Date: Not reported  
 Inert Material Code: Not reported

DETAILED ORPHAN LISTING

Site	Database(s)	EDR ID Number EPA ID Number
------	-------------	--------------------------------

WIDDS SHORT STOP (Continued)

U003201482

Street Address:	Not reported
Site PO Address:	PO BOX 579
Postal Code:	41175
Facility ID:	1015045
Tank ID:	3
Tank Status:	Active
Owner:	CLYDE BOYLES
Owner Addr:	SOUTH SHORE, KY
Substance:	Kerosene
Capacity in Gallons:	4000
Tank Material:	Single Wall Steel
Tank External Protection:	Daily Inventory RCRDS / Tank Tightness
Tank Internal Protection:	Interior Lining N/A
Tank Overfill Protection:	Automatic Shutoff Device
Pipe Material:	Single Wall Steel
Pipe External Protection:	Impressed Current Cathodic Protection
Pipe Release Detection:	None
Pipe Type:	Suction
Pipe Secondary Containment:	Not reported
Company Name:	Not reported
Installation Date:	09/01/19
Relined Date:	Not reported
Last Contained Date:	Not reported
Removed Date:	/ /
Closed in Place Date:	Not reported
Temp Closed Date:	Not reported
Change in Sevice Date:	Not reported
Inert Material Code:	Not reported
Street Address:	Not reported
Site PO Address:	PO BOX 579
Postal Code:	41175
Facility ID:	1015045
Tank ID:	4
Tank Status:	Active
Owner:	CLYDE BOYLES
Owner Addr:	SOUTH SHORE, KY
Substance:	Gasoline
Capacity in Gallons:	4000
Tank Material:	Single Wall Steel
Tank External Protection:	Daily Inventory RCRDS / Tank Tightness
Tank Internal Protection:	Interior Lining N/A
Tank Overfill Protection:	Automatic Shutoff Device
Pipe Material:	Single Wall Steel
Pipe External Protection:	Impressed Current Cathodic Protection
Pipe Release Detection:	None
Pipe Type:	Suction
Pipe Secondary Containment:	Not reported
Company Name:	Not reported
Installation Date:	09/01/19
Relined Date:	Not reported
Last Contained Date:	Not reported
Removed Date:	/ /
Closed in Place Date:	Not reported
Temp Closed Date:	Not reported
Change in Sevice Date:	Not reported

DETAILED ORPHAN LISTING

Site	Database(s)	EDR ID Number EPA ID Number
<b>WIDDS SHORT STOP (Continued)</b> Inert Material Code: Not reported Street Address: Not reported Site PO Address: PO BOX 579 Postal Code: 41175		U003201482

<b>SOUTHSHORE COAL TERMINAL                      JOHNSON LANE                      SOUTH SHORE, KY 41175</b>	UST	U001184018 N/A
--	-----	-------------------

UST:

Facility ID:	6337045
Tank ID:	1
Tank Status:	Verified Removal
Owner:	Not reported
Owner Addr:	LEXINGTON, KY
Substance:	Gasoline
Capacity in Gallons:	4000
Tank Material:	Single Wall Steel
Tank External Protection:	None
Tank Internal Protection:	Unknown
Tank Overfill Protection:	Unknown
Pipe Material:	Single Wall Steel
Pipe External Protection:	Unknown
Pipe Release Detection:	Unknown
Pipe Type:	Unknown
Pipe Secondary Containment:	Not reported
Company Name:	SOUTHSHORE TERMINAL INC
Installation Date:	01/01/19
Relined Date:	Not reported
Last Contained Date:	Not reported
Removed Date:	09/24/1993
Closed in Place Date:	Not reported
Temp Closed Date:	Not reported
Change in Service Date:	Not reported
Inert Material Code:	Not reported
Street Address:	300 E MAIN ST
Site PO Address:	PO BOX 1520
Postal Code:	40591

Facility ID:	6337045
Tank ID:	2
Tank Status:	Verified Removal
Owner:	Not reported
Owner Addr:	LEXINGTON, KY
Substance:	Unknown
Capacity in Gallons:	10000
Tank Material:	Single Wall Steel
Tank External Protection:	None
Tank Internal Protection:	Unknown
Tank Overfill Protection:	Unknown
Pipe Material:	Single Wall Steel
Pipe External Protection:	Unknown
Pipe Release Detection:	Unknown
Pipe Type:	Unknown
Pipe Secondary Containment:	Not reported
Company Name:	SOUTHSHORE TERMINAL INC
Installation Date:	01/01/19
Relined Date:	Not reported

DETAILED ORPHAN LISTING

Site	Database(s)	EDR ID Number EPA ID Number
SOUTHSHORE COAL TERMINAL (Continued)		U001184018

Last Contained Date: Not reported  
 Removed Date: 09/24/1993  
 Closed in Place Date: Not reported  
 Temp Closed Date: Not reported  
 Change in Sevice Date: Not reported  
 Inert Material Code: Not reported  
 Street Address: 300 E MAIN ST  
 Site PO Address: PO BOX 1520  
 Postal Code: 40591

Facility ID: 6337045  
 Tank ID: 3  
 Tank Status: Verified Removal  
 Owner: Not reported  
 Owner Addr: LEXINGTON, KY  
 Substance: Diesel  
 Capacity in Gallons: 10000  
 Tank Material: Single Wall Steel  
 Tank External Protection: None  
 Tank Internal Protection: Unknown  
 Tank Overfill Protection: Unknown  
 Pipe Material: Single Wall Steel  
 Pipe External Protection: Unknown  
 Pipe Release Detection: Unknown  
 Pipe Type: Unknown  
 Pipe Secondary Containment: Not reported  
 Company Name: SOUTHSHORE TERMINAL INC  
 Installation Date: 01/01/19  
 Relined Date: Not reported  
 Last Contained Date: Not reported  
 Removed Date: 09/24/1993  
 Closed in Place Date: Not reported  
 Temp Closed Date: Not reported  
 Change in Sevice Date: Not reported  
 Inert Material Code: Not reported  
 Street Address: 300 E MAIN ST  
 Site PO Address: PO BOX 1520  
 Postal Code: 40591

Facility ID: 6337045  
 Tank ID: 4  
 Tank Status: Newly Discovered/Abandoned  
 Owner: Not reported  
 Owner Addr: LEXINGTON, KY  
 Substance: Diesel  
 Capacity in Gallons: 2000  
 Tank Material: Single Wall Steel  
 Tank External Protection: None  
 Tank Internal Protection: Unknown  
 Tank Overfill Protection: None  
 Pipe Material: Single Wall Steel  
 Pipe External Protection: Unknown  
 Pipe Release Detection: None  
 Pipe Type: Unknown  
 Pipe Secondary Containment: Not reported  
 Company Name: SOUTHSHORE TERMINAL INC  
 Installation Date: 01/01/19

DETAILED ORPHAN LISTING

Site	Database(s)	EDR ID Number EPA ID Number
------	-------------	--------------------------------

SOUTHSHORE COAL TERMINAL (Continued)

U001184018

Relined Date: Not reported  
 Last Contained Date: Not reported  
 Removed Date: 06/14/1994  
 Closed in Place Date: Not reported  
 Temp Closed Date: Not reported  
 Change in Service Date: Not reported  
 Inert Material Code: Not reported  
 Street Address: 300 E MAIN ST  
 Site PO Address: PO BOX 1520  
 Postal Code: 40591

Facility ID: 6337045  
 Tank ID: 5  
 Tank Status: Newly Discovered/Abandoned  
 Owner: Not reported  
 Owner Addr: LEXINGTON, KY  
 Substance: Diesel  
 Capacity in Gallons: 2000  
 Tank Material: Single Wall Steel  
 Tank External Protection: None  
 Tank Internal Protection: Unknown  
 Tank Overfill Protection: None  
 Pipe Material: Single Wall Steel  
 Pipe External Protection: Unknown  
 Pipe Release Detection: None  
 Pipe Type: Unknown  
 Pipe Secondary Containment: Not reported  
 Company Name: SOUTHSHORE TERMINAL INC  
 Installation Date: 01/01/19  
 Relined Date: Not reported  
 Last Contained Date: Not reported  
 Removed Date: 06/14/1994  
 Closed in Place Date: Not reported  
 Temp Closed Date: Not reported  
 Change in Service Date: Not reported  
 Inert Material Code: Not reported  
 Street Address: 300 E MAIN ST  
 Site PO Address: PO BOX 1520  
 Postal Code: 40591

**PRECISION PARTS**  
**4060 OLD US 23**  
**SOUTH SHORE, KY 41175**

UST U001185354  
 N/A

UST:

Facility ID: 8714045  
 Tank ID: 1  
 Tank Status: Verified Removal  
 Owner: Not reported  
 Owner Addr: SOUTH SHORE, KY  
 Substance: Gasoline  
 Capacity in Gallons: 2000  
 Tank Material: Single Wall Steel  
 Tank External Protection: None  
 Tank Internal Protection: Unknown  
 Tank Overfill Protection: Unknown  
 Pipe Material: Single Wall Steel  
 Pipe External Protection: Unknown

DETAILED ORPHAN LISTING

Site	Database(s)	EDR ID Number EPA ID Number
PRECISION PARTS (Continued)		U001185354
Pipe Release Detection:	Unknown	
Pipe Type:	Unknown	
Pipe Secondary Containment:	Not reported	
Company Name:	PRECISION PARTS/JAMES HAYES	
Installation Date:	01/01/19	
Relined Date:	Not reported	
Last Contained Date:	Not reported	
Removed Date:	10/13/1997	
Closed in Place Date:	Not reported	
Temp Closed Date:	Not reported	
Change in Service Date:	Not reported	
Inert Material Code:	Not reported	
Street Address:	Not reported	
Site PO Address:	BOX 177	
Postal Code:	41175	

Facility ID:	8714045
Tank ID:	2
Tank Status:	Verified Removal
Owner:	Not reported
Owner Addr:	SOUTH SHORE, KY
Substance:	Gasoline
Capacity in Gallons:	2000
Tank Material:	Single Wall Steel
Tank External Protection:	None
Tank Internal Protection:	Unknown
Tank Overfill Protection:	Unknown
Pipe Material:	Single Wall Steel
Pipe External Protection:	Unknown
Pipe Release Detection:	Unknown
Pipe Type:	Unknown
Pipe Secondary Containment:	Not reported
Company Name:	PRECISION PARTS/JAMES HAYES
Installation Date:	01/01/19
Relined Date:	Not reported
Last Contained Date:	Not reported
Removed Date:	10/13/1997
Closed in Place Date:	Not reported
Temp Closed Date:	Not reported
Change in Service Date:	Not reported
Inert Material Code:	Not reported
Street Address:	Not reported
Site PO Address:	BOX 177
Postal Code:	41175

**GREENUP KY BULK PLANT 276**  
**US RT 23**  
**SOUTH SHORE, KY 41175**

**UST U000810313**  
**N/A**

**UST:**

Facility ID:	7242045
Tank ID:	1
Tank Status:	Tank Closed prior to 1998
Owner:	Not reported
Owner Addr:	ASHLAND, KY
Substance:	Gasoline
Capacity in Gallons:	1000
Tank Material:	Single Wall Steel



DETAILED ORPHAN LISTING

<b>Site</b>	<b>Database(s)</b>	<b>EDR ID Number</b> <b>EPA ID Number</b>
-------------	--------------------	--

**GREENUP KY BULK PLANT 276 (Continued)** U000810313

Tank External Protection: None  
 Tank Internal Protection: Unknown  
 Tank Overfill Protection: Unknown  
 Pipe Material: Single Wall Steel  
 Pipe External Protection: Unknown  
 Pipe Release Detection: Unknown  
 Pipe Type: Unknown  
 Pipe Secondary Containment: Not reported  
 Company Name: ASHLAND PETRO/SITES NOT VERIFIED  
 Installation Date: 01/01/20  
 Relined Date: Not reported  
 Last Contained Date: Not reported  
 Removed Date: 05/06/1986  
 Closed in Place Date: Not reported  
 Temp Closed Date: Not reported  
 Change in Service Date: Not reported  
 Inert Material Code: Not reported  
 Street Address: Not reported  
 Site PO Address: PO BOX 391  
 Postal Code: 41114

**LESTER RESIDENCE** **LUST S104270064**  
**2875 ST RT 139** **N/A**  
**TWIN VALLEY, OH 45662**

**LUST:**  
 Owner: LESTER RESIDENCE  
 Facility Status: Active  
 LTF Status: 1 SUS/CON from regulated UST  
 Release Number: 73010014-N00001  
 Owner Address: 2875 ST RT 139  
                   TWIN VALLEY, OH 45662  
 FR Status: A possible incident is reported  
 Old Facility Id: 0  
 Former LUST Release Number: 737122000

**KNOB CREEK RIFLE RANGE** **CERC-NFRAP 1000161277**  
**OFF KY HWY 44** **KYD980843296**  
**WEST POINT, KY 41175**

<b>CERCLIS-NFRAP Classification Data:</b>	
Site Incident Category: Not reported	Federal Facility: Not a Federal Facility
Ownership Status: Other	NPL Status: Not on the NPL
<b>CERCLIS-NFRAP Assessment History:</b>	
Assessment: DISCOVERY	Completed: 19841101
Assessment: PRELIMINARY ASSESSMENT	Completed: 19841101
Assessment: SITE INSPECTION	Completed: 19891212
<b>CERCLIS-NFRAP Alias Name(s):</b>	
KNOB CREEK RIFLE RANGE	

DETAILED ORPHAN LISTING

Site	Database(s)	EDR ID Number EPA ID Number
<b>CHABOTS #17</b> <b>ST RT 52 W</b> <b>WEST PORTSMOUTH, OH 45662</b>	UST	U000895493 N/A

UST:

Facility ID:	73007021	Tank ID:	T00001
Owner:	CHABOTS PET DISTRIBUTING, INC.		
Owner Address:	PO BX 1406 729 S SIXTH ST PORTSMOUTH, OH 45662		
Capacity:	10000	Tank Status:	CIU
Install Date:	10/01/1978		
Content:	Gasoline		
Tank Type:	Steel		
Facility ID:	73007021	Tank ID:	T00002
Owner:	CHABOTS PET DISTRIBUTING, INC.		
Owner Address:	PO BX 1406 729 S SIXTH ST PORTSMOUTH, OH 45662		
Capacity:	10000	Tank Status:	CIU
Install Date:	10/01/1978		
Content:	Gasoline		
Tank Type:	Steel		
Facility ID:	73007021	Tank ID:	T00003
Owner:	CHABOTS PET DISTRIBUTING, INC.		
Owner Address:	PO BX 1406 729 S SIXTH ST PORTSMOUTH, OH 45662		
Capacity:	10000	Tank Status:	CIU
Install Date:	10/01/1978		
Content:	Diesel		
Tank Type:	Steel		

**MILLER GROCERY**  
**KY HWY 1056**  
**YORK, KY 41175**

UST U001183364  
N/A

UST:

Facility ID:	5177045
Tank ID:	1
Tank Status:	Verified Removal
Owner:	Not reported
Owner Addr:	ASHLAND, KY
Substance:	Gasoline
Capacity in Gallons:	1000
Tank Material:	Single Wall Steel
Tank External Protection:	None
Tank Internal Protection:	Unknown
Tank Overfill Protection:	Unknown
Pipe Material:	Single Wall Steel
Pipe External Protection:	Unknown
Pipe Release Detection:	Unknown
Pipe Type:	Unknown
Pipe Secondary Containment:	Not reported
Company Name:	J D KISER INC
Installation Date:	01/01/19
Relined Date:	Not reported
Last Contained Date:	Not reported
Removed Date:	06/01/1988
Closed in Place Date:	Not reported
Temp Closed Date:	Not reported
Change in Service Date:	Not reported

DETAILED ORPHAN LISTING

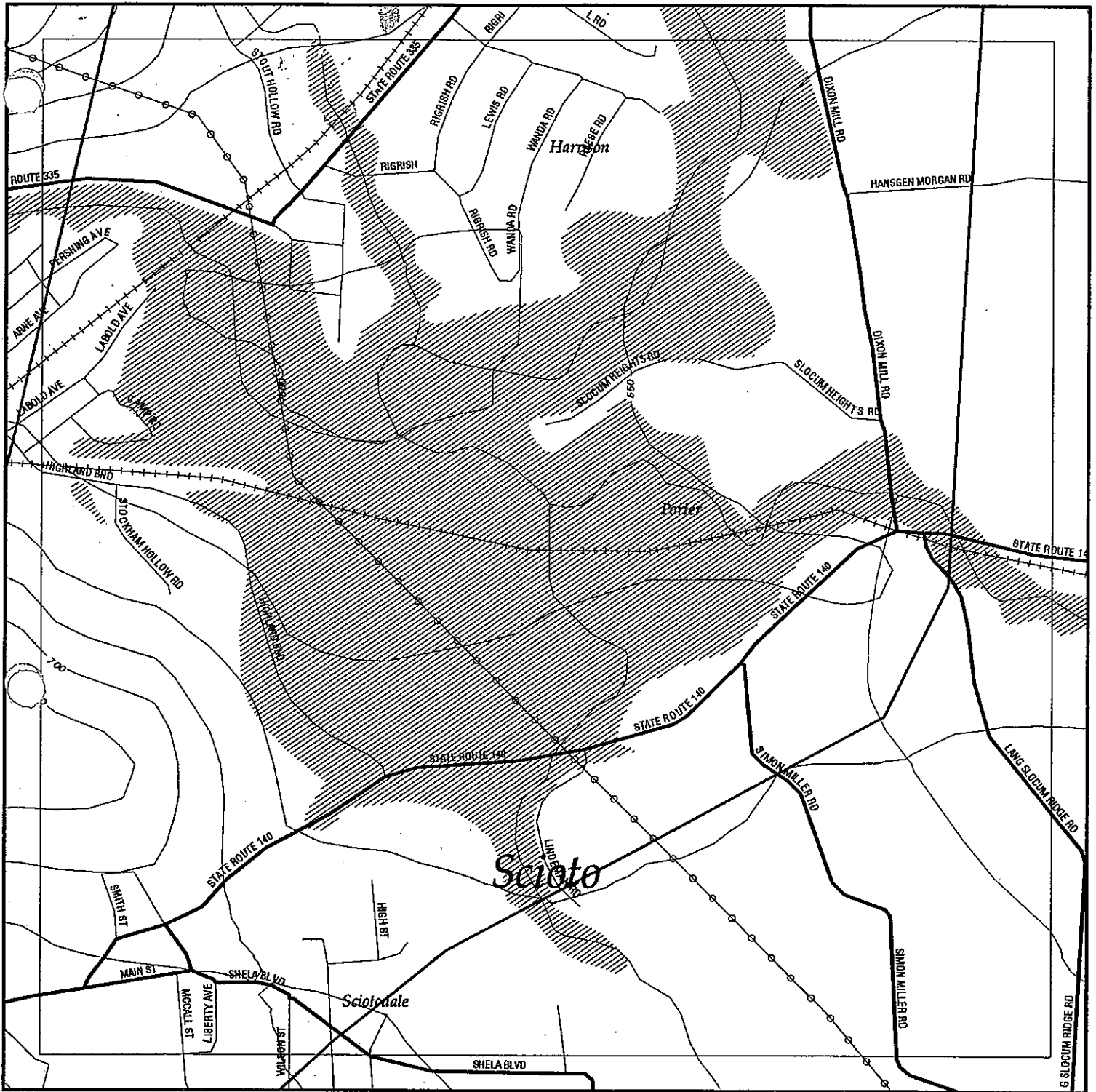
Site	Database(s)	EDR ID Number EPA ID Number
------	-------------	--------------------------------

MILLER GROCERY (Continued)

U001183364

Inert Material Code:	Not reported
Street Address:	12355 VIRGINIA BLVD
Site PO Address:	PO BOX 727
Postal Code:	41105
Facility ID:	5177045
Tank ID:	2
Tank Status:	Verified Removal
Owner:	Not reported
Owner Addr:	ASHLAND, KY
Substance:	Gasoline
Capacity in Gallons:	1000
Tank Material:	Single Wall Steel
Tank External Protection:	None
Tank Internal Protection:	Unknown
Tank Overfill Protection:	Unknown
Pipe Material:	Single Wall Steel
Pipe External Protection:	Unknown
Pipe Release Detection:	Unknown
Pipe Type:	Unknown
Pipe Secondary Containment:	Not reported
Company Name:	J D KISER INC
Installation Date:	01/01/19
Relined Date:	Not reported
Last Contained Date:	Not reported
Removed Date:	06/01/1988
Closed in Place Date:	Not reported
Temp Closed Date:	Not reported
Change in Service Date:	Not reported
Inert Material Code:	Not reported
Street Address:	12355 VIRGINIA BLVD
Site PO Address:	PO BOX 727
Postal Code:	41105

# Focus Map 28



**EDR** Environmental  
Data  
Resources, Inc.  
1-800-352-0950

EDR - Area/Corridor Study

## Portsmouth Bypass

### Legend

- |                    |                |             |                 |                     |
|--------------------|----------------|-------------|-----------------|---------------------|
| Roads              | Waterways      | Powerlines  | Superfund Sites | Listed Sites        |
| Major Roads        | Railroads      | Pipelines   | Water           | Sensitive Receptors |
| Contour Lines      | Study Boundary | Fault Lines |                 |                     |
| 100-Yr Flood Zones |                |             |                 |                     |



0 1/8 1/4

Scale in Miles

FOCUS MAP 28 ORPHAN MARY

City	EDR ID	Site Name	Site Address	Zip	Database(s)	Facility ID
NEW BOSTON	S100037729	EMPIRE DETROIT STEEL - NEW BOSTON	RIVER RD	45662	DERR, SHWS	473-1340
PORTSMOUTH	S104270061	FORMER CAR STATION	SR 139 1 BLDG N OF IMPACT	45662	LUST	
PORTSMOUTH	S104270062	FORMER CAR STATION	2879 SR 139 1 BLDG N OF IMPACT	45662	LUST	
PORTSMOUTH	1002804573	OSCO INDUSTRIES INC	RT 23 S & RT 52 W	45662	FTTS, FINDS, LUST	
PORTSMOUTH	S104778850	ASHLAND BRANDED MARKETING 495019	RT 3 YBX 374	45662	LUST	
PORTSMOUTH	S104778862	ODNR SHAWNEE STATE FOREST	RT 5	45662	LUST	
PORTSMOUTH	1001493734	ANDYS CAR AND TRUCK CENTER	2867 US RT 23	45662	RCRIS-SQG, FINDS	
PORTSMOUTH	1000173973	GLOCKNER CHEVROLET CO	US RTE 23 N	45662	RCRIS-SQG, FINDS	
RUBYVILLE	S104778881	LARRY B. LEACH	ST RT 139	45662	LUST	
RUBYVILLE	U003759034	BILO # 26	5322 ST RT 139	45662	UST	730000777
SCIOTOVILLE	U000895462	GAMPP'S, INC.	RT 2	45662	UST	730000175
SOUTH WEBSTER	S104778877	BOB'S GROCERY <i>East in way</i>	<u>ST RT 140</u>	45694	LUST	
TWIN VALLEY	S104270064	LESTER RESIDENCE	2875 ST RT 139	45662	LUST	
WEST PORTSMOUTH	U000895493	CHABOTS #17	ST RT 52 W	45662	UST	73007021
WHEELERSBURG	S104778875	NORFOLK & WESTERN RAILWAY CO.	RT 3 - HAYPORT RD YBX 106	45694	LUST	
WHEELERSBURG	S101563947	SCHWERMANN TRUCKING CO	RT 522	45694	LUST	
WHEELERSBURG	S100037732	SCIOTO SANITATION	LICK RUN - LYRA - BLOON SWITCH RD	45694	DERR, SHWS	473-1336
WHEELERSBURG	1000237520	BARTON S FISH INC	ST RT 52	45694	RCRIS-SQG, FINDS	
WHEELERSBURG	1000326803	OHIO RIVER CROSSING	2 MI S OF TN OFF RTE 52	45694	RCRIS-SQG, FINDS	

DETAILED ORPHAN LISTING

Site	Database(s)	EDR ID Number EPA ID Number
<b>EMPIRE DETROIT STEEL - NEW BOSTON</b> <b>RIVER RD</b> <b>NEW BOSTON, OH 45662</b>  DERR: Facility Id: 473-1340 Lat/Long: 38 45 05 / 82 55 50 EPA ID: NOT ASSIGNED Voluntary Action Program: True  SHWS: Facility ID: 473-1340 EPA ID: NOT ASSIGNED Lat/Long: 38 45 05 / 82 55 50 Facility Type: None	DERR SHWS	S100037729 N/A
<b>FORMER CAR STATION</b> <b>SR 139 1 BLDG N OF IMPACT</b> <b>PORTSMOUTH, OH 45662</b>  LUST: Owner: FORMER CAR STATION Facility Status: Active LTF Status: 6 Closure of regulated UST Release Number: 73010013-N00001 Owner Address: SR 139 1 BLDG N OF IMPACT PORTSMOUTH, OH 45662 FR Status: A possible incident is reported Old Facility Id: 0 Former Lust Release Number: 737108900	LUST	S104270061 N/A
<b>FORMER CAR STATION</b> <b>2879 SR 139 1 BLDG N OF IMPACT</b> <b>PORTSMOUTH, OH 45662</b>  LUST: Owner: FORMER CAR STATION Facility Status: Active LTF Status: 6 Closure of regulated UST Release Number: 73010024-N00001 Owner Address: 2879 SR 139 1 BLDG N OF IMPACT PORTSMOUTH, OH 45662 FR Status: A possible incident is reported Old Facility Id: 0 Former Lust Release Number: 737108901	LUST	S104270062 N/A
<b>OSCO INDUSTRIES INC</b> <b>RT 23 S &amp; RT 52 W</b> <b>PORTSMOUTH, OH 45662</b>  FTTS: Region: 5 Inspected Date: 08/06/1997 Insp Number: 08/06/1997 Violation occurred: No Inspector: WILDER Investigation Type: Section 6 PCB State Conducted Facility Function: User Investig Reason: Neutral Scheme, State Legislation Code: TSCA	FTTS FINDS LUST	1002804573 00009234536

DETAILED ORPHAN LISTING

Site	Database(s)	EDR ID Number EPA ID Number
OSCO INDUSTRIES INC (Continued)		1002804573

FTTS:

Region: 5  
 Inspected Date: 08/06/1997  
 Insp Number: 08/06/1997  
 Violation occurred: No  
 Inspector: WILDER  
 Investigation Type: Section 6 PCB State Conducted  
 Facility Function: User  
 Investig Reason: Neutral Scheme, State  
 Legislation Code: TSCA

FINDS:

Other Pertinent Environmental Activity Identified at Site:  
 National Compliance Database (NCDB)

LUST:

Owner: OSCO IND, INC.  
 Facility Status: Inactive  
 LTF Status: 6 Closure of regulated UST  
 Release Number: 73007911-N00001  
 Owner Address: RT 23 S & RT 52 E/W  
 PORTSMOUTH, OH 45662  
 FR Status: No Further Action letter issued  
 Old Facility Id: 737911  
 Former LUST Release Number: 730132800

Owner: OSCO IND, INC.  
 Facility Status: Inactive  
 LTF Status: 6 Closure of regulated UST  
 Release Number: 73007911-N00002  
 Owner Address: RT 23 S & RT 52 E/W  
 PORTSMOUTH, OH 45662  
 FR Status: No Further Action letter issued  
 Old Facility Id: 737911  
 Former LUST Release Number: 738121800

ASHLAND BRANDED MARKETING 495019  
 RT 3 YBX 374  
 PORTSMOUTH, OH 45662

LUST S104778850  
 N/A

LUST:

Owner: ASHLAND OIL, INC.  
 Facility Status: Active  
 LTF Status: 6 Closure of regulated UST  
 Release Number: 73000056-N00001  
 Owner Address: PO BOX 686  
 IRONTON, OH 45638  
 FR Status: A possible incident is reported  
 Old Facility Id: 730056  
 Former LUST Release Number: 731282101

DETAILED ORPHAN LISTING

Site	Database(s)	EDR ID Number EPA ID Number
<b>ODNR SHAWNEE STATE FOREST RT 5 PORTSMOUTH, OH 45662</b>	<b>LUST</b>	<b>S104778862 N/A</b>

LUST:

Owner: OHIO DEPT. OF NATURAL RESOURCES  
 Facility Status: Inactive  
 LTF Status: 1 SUS/CON from regulated UST  
 Release Number: 73000185-N00001  
 Owner Address: 1889 FOUNTAIN SQ  
 COLUMBUS, OH 43224  
 FR Status: No Further Action letter issued  
 Old Facility Id: 730185  
 Former Lust Release Number: 732038100

<b>ANDYS CAR AND TRUCK CENTER 2867 US RT 23 PORTSMOUTH, OH 45662</b>	<b>RCRIS-SQG FINDS</b>	<b>1001493734 OHD987032232</b>
--	----------------------------	------------------------------------

RCRIS:

Owner: GLOCKNER ANDREW  
 (614) 351-2246  
 Contact: ANDY GLOCKNER  
 (614) 351-2246  
 Record Date: 07/26/1999  
 Classification: Conditionally Exempt Small Quantity Generator  
 Used Oil Recyc: No

Violation Status: Violations exist

Regulation Violated:	Not reported
Area of Violation:	Generator-All Requirements
Date Violation Determined:	07/21/1999
Priority of Violation:	Low
Schedule Date to Achieve Compliance:	Not reported
Actual Date Achieved Compliance:	08/13/1999
Enforcement Action:	Written Informal
Enforcement Action Date:	07/27/1999
Proposed Monetary Penalty:	Not reported
Final Monetary Penalty:	Not reported

There are 1 violation record(s) reported at this site:

<u>Evaluation</u>	<u>Area of Violation</u>	<u>Date of Compliance</u>
Compliance Evaluation Inspection (CEI)	Generator-All Requirements	08/13/1999

FINDS:

Other Pertinent Environmental Activity Identified at Site:  
 RCRIS

<b>GLOCKNER CHEVROLET CO US RTE 23 N PORTSMOUTH, OH 45662</b>	<b>RCRIS-SQG FINDS</b>	<b>1000173373 OHD018275156</b>
---	----------------------------	------------------------------------



DETAILED ORPHAN LISTING

Site	Database(s)	EDR ID Number EPA ID Number
GLOCKNER CHEVROLET CO (Continued)		1000173373

RCRIS:

Owner: GLOCKNER ANDREW M  
(312) 555-1212

Contact: GUS SALTSMAN  
(614) 353-2161

Record Date: 02/26/1986  
Classification: Small Quantity Generator  
Used Oil Recyc: No

Violation Status: Violations exist

Regulation Violated:	Not reported
Area of Violation:	Generator-All Requirements
Date Violation Determined:	12/23/1998
Priority of Violation:	Low
Schedule Date to Achieve Compliance:	Not reported
Actual Date Achieved Compliance:	02/01/1999

Enforcement Action:	Written Informal
Enforcement Action Date:	01/05/1998
Proposed Monetary Penalty:	Not reported
Final Monetary Penalty:	Not reported

Regulation Violated:	Not reported
Area of Violation:	Generator-All Requirements
Date Violation Determined:	12/23/1998
Priority of Violation:	Low
Schedule Date to Achieve Compliance:	Not reported
Actual Date Achieved Compliance:	02/18/1999

Enforcement Action:	Written Informal
Enforcement Action Date:	01/05/1998
Proposed Monetary Penalty:	Not reported
Final Monetary Penalty:	Not reported

Regulation Violated:	Not reported
Area of Violation:	Generator-All Requirements
Date Violation Determined:	12/23/1998
Priority of Violation:	Low
Schedule Date to Achieve Compliance:	Not reported
Actual Date Achieved Compliance:	02/01/1999

Enforcement Action:	Written Informal
Enforcement Action Date:	01/05/1998
Proposed Monetary Penalty:	Not reported
Final Monetary Penalty:	Not reported

Regulation Violated:	Not reported
Area of Violation:	Generator-All Requirements
Date Violation Determined:	12/23/1998
Priority of Violation:	Low
Schedule Date to Achieve Compliance:	Not reported
Actual Date Achieved Compliance:	02/18/1999

Enforcement Action:	Written Informal
Enforcement Action Date:	01/05/1998
Proposed Monetary Penalty:	Not reported
Final Monetary Penalty:	Not reported

DETAILED ORPHAN LISTING

Site	Database(s)	EDR ID Number EPA ID Number
------	-------------	--------------------------------

GLOCKNER CHEVROLET CO (Continued)

1000173373

There are 4 violation record(s) reported at this site:

<u>Evaluation</u>	<u>Area of Violation</u>	<u>Date of Compliance</u>
Compliance Evaluation Inspection (CEI)	Generator-All Requirements	02/01/1999
	Generator-All Requirements	02/18/1999
	Generator-All Requirements	02/01/1999
	Generator-All Requirements	02/18/1999

**FINDS:**

Other Pertinent Environmental Activity Identified at Site:  
RCRIS

**LARRY B. LEACH**  
ST RT 139  
RUBYVILLE, OH 45662

LUST S104778881  
N/A

**LUST:**

Owner: LARRY B. LEACH  
Facility Status: Inactive  
LTF Status: 6 Closure of regulated UST  
Release Number: 73006556-N00001  
Owner Address: RD 2  
LUCASVILLE, OH 45648  
FR Status: No Further Action letter issued  
Old Facility Id: 736556  
Former LUST Release Number: 732111100

**BI LO # 26**  
5322 ST RT 139  
RUBYVILLE, OH 45662

UST U003759034  
N/A

**UST:**

Facility ID:	73000077	Tank ID:	T00001
Owner:	DELMER E. HICKS		
Owner Address:	1321 4TH ST PORTSMOUTH, OH 45662		
Capacity:	8000	Tank Status:	CIU
Install Date:	10/01/1969		
Content:	Gasoline		
Tank Type:	Cathodically Protected Steel;		
Facility ID:	73000077	Tank ID:	T00002
Owner:	DELMER E. HICKS		
Owner Address:	1321 4TH ST PORTSMOUTH, OH 45662		
Capacity:	4000	Tank Status:	CIU
Install Date:	10/01/1969		
Content:	Gasoline		
Tank Type:	Cathodically Protected Steel;		

DETAILED ORPHAN LISTING

Site	Database(s)	EDR ID Number	EPA ID Number
BI LO # 26 (Continued)			U003759034
Facility ID: 73000077 Owner: DELMER E. HICKS Owner Address: 1321 4TH ST PORTSMOUTH, OH 45662 Capacity: 4000 Install Date: 10/01/1969 Content: Gasoline Tank Type: Cathodically Protected Steel;		Tank ID: T00003	
		Tank Status: CIU	

GAMPP'S, INC.  
RT 2  
SCIOTOVILLE, OH 45662

UST U000895462  
N/A

UST:

Facility ID: 73000175 Owner: GAMPPS, INC. Owner Address: 2229 ST RT 140 PORTSMOUTH, OH 45662 Capacity: 6000 Install Date: 12/01/1989 Content: Gasoline Tank Type: Fiberglass Reinforced Plastic		Tank ID: T00001	
		Tank Status: CIU	
Facility ID: 73000175 Owner: GAMPPS, INC. Owner Address: 2229 ST RT 140 PORTSMOUTH, OH 45662 Capacity: 6000 Install Date: 12/01/1989 Content: Gasoline Tank Type: Fiberglass Reinforced Plastic		Tank ID: T00002	
		Tank Status: CIU	
Facility ID: 73000175 Owner: GAMPPS, INC. Owner Address: 2229 ST RT 140 PORTSMOUTH, OH 45662 Capacity: 6000 Install Date: 12/01/1989 Content: Gasoline Tank Type: Fiberglass Reinforced Plastic		Tank ID: T00003	
		Tank Status: CIU	
Facility ID: 73000175 Owner: GAMPPS, INC. Owner Address: 2229 ST RT 140 PORTSMOUTH, OH 45662 Capacity: 1000 Install Date: 12/01/1989 Content: Kerosene Tank Type: Fiberglass Reinforced Plastic		Tank ID: T00004	
		Tank Status: CIU	

DETAILED ORPHAN LISTING

Site	Database(s)	EDR ID Number	EPA ID Number
<b>GAMPP'S, INC. (Continued)</b>			U000895462
Facility ID:	73000175	Tank ID:	T00005
Owner:	GAMPPS, INC.		
Owner Address:	2229 ST RT 140 PORTSMOUTH, OH 45662		
Capacity:	1000	Tank Status:	CIU
Install Date:	12/01/1989		
Content:	Diesel		
Tank Type:	Fiberglass Reinforced Plastic		

**BOB'S GROCERY** **LUST** S104778877  
**ST RT 140** N/A  
**SOUTH WEBSTER, OH 45694**

**LUST:**  
 Owner: ROBERT RAWLINS  
 Facility Status: Inactive  
 LTF Status: 1 SUS/CON from regulated UST  
 Release Number: 73003778-N00001  
 Owner Address: 7932 ST RT 140  
 WHEELERSBURG, OH 45694  
 FR Status: No Further Action letter issued  
 Old Facility Id: 733778  
 Former Lust Release Number: 730318500

**LESTER RESIDENCE** **LUST** S104270064  
**2875 ST RT 139** N/A  
**TWIN VALLEY, OH 45662**

**LUST:**  
 Owner: LESTER RESIDENCE  
 Facility Status: Active  
 LTF Status: 1 SUS/CON from regulated UST  
 Release Number: 73010014-N00001  
 Owner Address: 2875 ST RT 139  
 TWIN VALLEY, OH 45662  
 FR Status: A possible incident is reported  
 Old Facility Id: 0  
 Former Lust Release Number: 737122000

**CHABOTS #17** **UST** U000895493  
**ST RT 52 W** N/A  
**WEST PORTSMOUTH, OH 45662**

**UST:**  
 Facility ID: 73007021 Tank ID: T00001  
 Owner: CHABOTS PET DISTRIBUTING, INC.  
 Owner Address: PO BX 1406 729 S SIXTH ST  
 PORTSMOUTH, OH 45662  
 Capacity: 10000 Tank Status: CIU  
 Install Date: 10/01/1978  
 Content: Gasoline  
 Tank Type: Steel

DETAILED ORPHAN LISTING

Site	Database(s)	EPA ID Number	EDR ID Number
CHABOTS #17 (Continued)			U000895493
Facility ID:	73007021	Tank ID:	T00002
Owner:	CHABOTS PET DISTRIBUTING, INC.		
Owner Address:	PO BX 1406 729 S SIXTH ST PORTSMOUTH, OH 45662		
Capacity:	10000	Tank Status:	CIU
Install Date:	10/01/1978		
Content:	Gasoline		
Tank Type:	Steel		
Facility ID:	73007021	Tank ID:	T00003
Owner:	CHABOTS PET DISTRIBUTING, INC.		
Owner Address:	PO BX 1406 729 S SIXTH ST PORTSMOUTH, OH 45662		
Capacity:	10000	Tank Status:	CIU
Install Date:	10/01/1978		
Content:	Diesel		
Tank Type:	Steel		

**NORFOLK & WESTERN RAILWAY CO.** LUST S104778875  
**RT 3 - HAYPORT RD YBX 106** N/A  
**WHEELERSBURG, OH 45694**

LUST:

Owner: NORFOLK & WESTERN RAILWAY CO.  
 Facility Status: Active  
 LTF Status: 1 SUS/CON from regulated UST  
 Release Number: 73003012-N00001  
 Owner Address: 110 FRANKLIN RD SE  
 ROANOKE, VA 24042  
 FR Status: No Further Action letter issued  
 Old Facility Id: 733012  
 Former Lust Release Number: 731305301

Owner: NORFOLK & WESTERN RAILWAY CO.  
 Facility Status: Active  
 LTF Status: 1 SUS/CON from regulated UST  
 Release Number: 73003012-N00002  
 Owner Address: 110 FRANKLIN RD SE  
 ROANOKE, VA 24042  
 FR Status: Tier 1  
 Old Facility Id: 733012  
 Former Lust Release Number: 731305302

**SCHWERMAN TRUCKING CO** LUST S101563947  
**RT 522** N/A  
**WHEELERSBURG, OH 45694**

LUST:

Owner: SCHWERMAN TRUCKING CO  
 Facility Status: Inactive  
 LTF Status: 1 SUS/CON from regulated UST  
 Release Number: 44009866-N00001  
 Owner Address: RT 522  
 WHEELERSBURG, OH 45694  
 FR Status: No Further Action letter issued  
 Old Facility Id: 0  
 Former Lust Release Number: 449116100

DETAILED ORPHAN LISTING

Site	Database(s)	EDR ID Number EPA ID Number
<b>SCIOTO SANITATION</b> <b>LICK RUN - LYRA - BLOON SWITCH RD</b> <b>WHEELERSBURG, OH 45694</b>	<b>DERR</b> <b>SHWS</b>	<b>S100037732</b> <b>N/A</b>

DERR:

Facility Id: 473-1336  
 Lat/Long: 38 44 10 / 82 48 15  
 EPA ID: NOT ASSIGNED  
 Voluntary Action Program: False

SHWS:

Facility ID: 473-1336  
 EPA ID: NOT ASSIGNED  
 Lat/Long: 38 44 10 / 82 48 15  
 Facility Type: None

**BARTON S FISH INC**  
**ST RT 52**  
**WHEELERSBURG, OH 45694**

**RCRIS-SQG** 1000237520  
**FINDS** OHD041899360

RCRIS:

Owner: FISH BARTON INC  
(614) 574-2565

Contact: BARTON FISH  
(614) 574-2565

Record Date: 10/16/1996

Classification: Small Quantity Generator, Hazardous Waste Transporter  
 Used Oil Recyc: No

Violation Status: Violations exist

Regulation Violated:	Not reported
Area of Violation:	Generator-All Requirements
Date Violation Determined:	08/23/1996
Priority of Violation:	Low
Schedule Date to Achieve Compliance:	Not reported
Actual Date Achieved Compliance:	10/15/1996

Enforcement Action:	Written Informal
Enforcement Action Date:	09/09/1996
Proposed Monetary Penalty:	Not reported
Final Monetary Penalty:	Not reported

Regulation Violated:	Not reported
Area of Violation:	Generator-All Requirements
Date Violation Determined:	08/23/1996
Priority of Violation:	Low
Schedule Date to Achieve Compliance:	Not reported
Actual Date Achieved Compliance:	10/15/1996

Enforcement Action:	Written Informal
Enforcement Action Date:	09/09/1996
Proposed Monetary Penalty:	Not reported
Final Monetary Penalty:	Not reported

There are 2 violation record(s) reported at this site:

<u>Evaluation</u>	<u>Area of Violation</u>	<u>Date of Compliance</u>
Compliance Evaluation Inspection (CEI)	Generator-All Requirements	10/15/1996
	Generator-All Requirements	10/15/1996

DETAILED ORPHAN LISTING

Site	Database(s)	EDR ID Number EPA ID Number
BARTON S FISH INC (Continued)		1000237520

**FINDS:**

Other Pertinent Environmental Activity Identified at Site:  
RCRIS

---

**OHIO RIVER CROSSING  
2 MI S OF TN OFF RTE 52  
WHEELERSBURG, OH 45694**

**RCRIS-SQG 1000326803  
FINDS OHD986967073**

**RCRIS:**

Owner: TEXAS EASTERN GAS PIPELINE  
(312) 555-1212

Contact: SHADOWENS  
(713) 759-5388

Record Date: 09/12/1988  
Classification: Small Quantity Generator  
Used Oil Recyc: No

Violation Status: No violations found

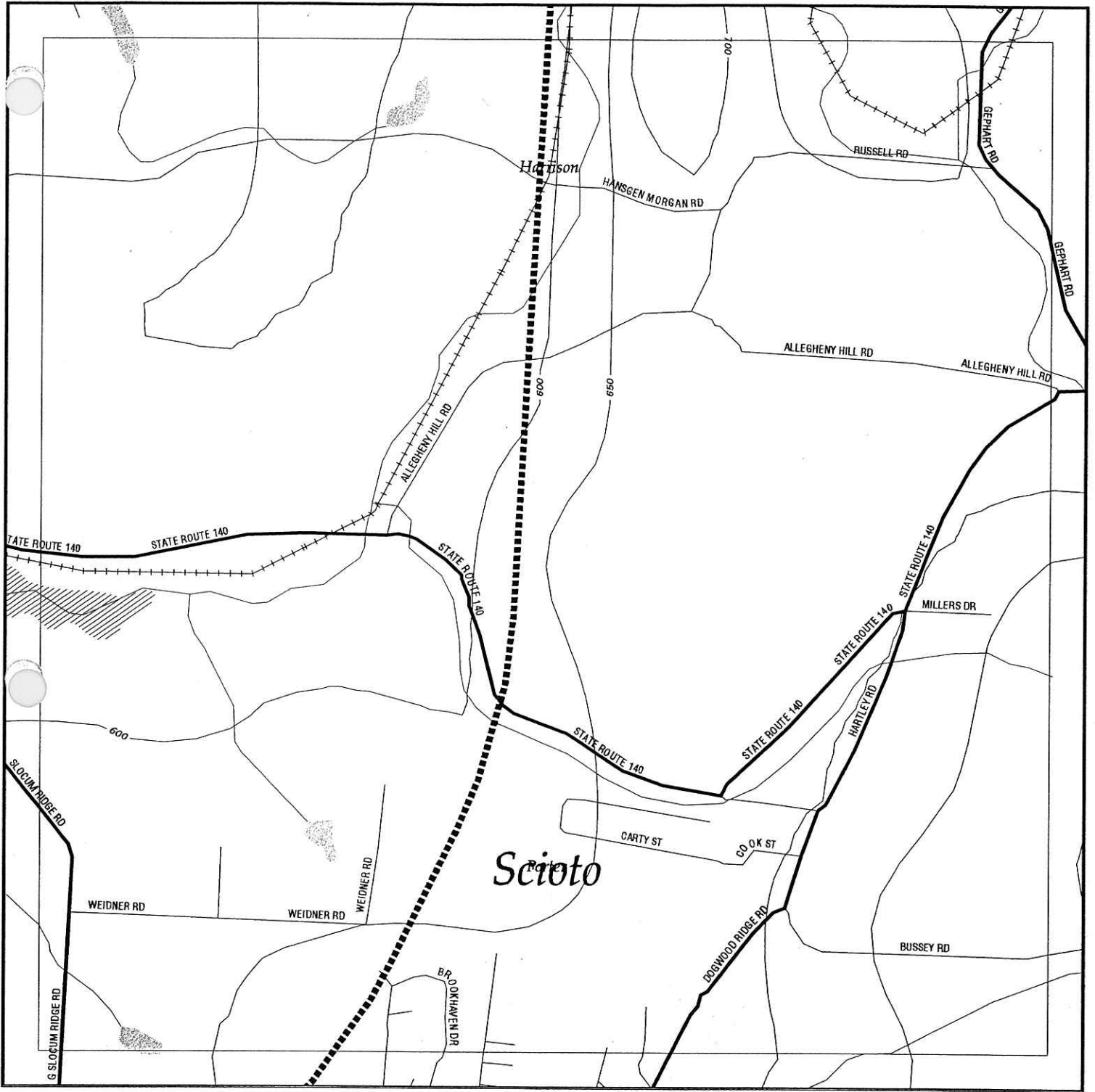
**NY MANIFEST**

Additional detail is available in NY MANIFEST. Please contact your EDR Account Executive for more information.

**FINDS:**

Other Pertinent Environmental Activity Identified at Site:  
RCRIS

# Focus Map 29



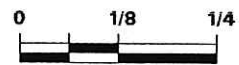
**EDR** Environmental  
Data  
Resources, Inc.  
1-800-352-0050

EDR - Area/Corridor Study

## Portsmouth Bypass

### Legend

- |                    |                |             |                 |                     |
|--------------------|----------------|-------------|-----------------|---------------------|
| Roads              | Waterways      | Powerlines  | Superfund Sites | Listed Sites        |
| Major Roads        | Railroads      | Pipelines   | Water           | Sensitive Receptors |
| Contour Lines      | Study Boundary | Fault Lines |                 |                     |
| 100-Yr Flood Zones |                |             |                 |                     |



Scale in Miles



FOCUS MAP 29 ORPHAN MARY

City	EDR ID	Site Name	Site Address	Zip	Database(s)	Facility ID
NEW BOSTON	S100037729	EMPIRE DETROIT STEEL - NEW BOSTON	RIVER RD	45662	DERR, SHWS	473-1340
PORTSMOUTH	S104270061	FORMER CAR STATION	SR 139 1 BLDG N OF IMPACT	45662	LUST	
PORTSMOUTH	S104270062	FORMER CAR STATION	2879 SR 139 1 BLDG N OF IMPACT	45662	LUST	
PORTSMOUTH	1002804573	OSCO INDUSTRIES INC	RT 23 S & RT 52 W	45662	FTTS, FINDS, LUST	
PORTSMOUTH	S104778850	ASHLAND BRANDED MARKETING 495019	RT 3 YBX 374	45662	LUST	
PORTSMOUTH	S104778862	ODNR SHAWNEE STATE FOREST	RT 5	45662	LUST	
PORTSMOUTH	1001493734	ANDYS CAR AND TRUCK CENTER	2867 US RT 23	45662	RCRIS-SQG, FINDS	
PORTSMOUTH	1000173373	GLOCKNER CHEVROLET CO	US RTE 23 N	45662	RCRIS-SQG, FINDS	
RUBYVILLE	S104778881	LARRY B. LEACH	ST RT 139	45662	LUST	
RUBYVILLE	U003759034	BI LO # 26	5322 ST RT 139	45662	UST	73000077
SCIOTOVILLE	U000895462	GAMPP'S, INC.	RT 2	45662	UST	73000175
SOUTH WEBSTER	S104778877	BOB'S GROCERY	ST RT 140	45694	LUST	
TWIN VALLEY	S104270064	LESTER RESIDENCE	2875 ST RT 139	45662	LUST	
WEST PORTSMOUTH	U000895493	CHABOTS #17	ST RT 52 W	45662	UST	
WHEELERSBURG	S104778875	NORFOLK & WESTERN RAILWAY CO.	RT 3 - HAYPORT RD YBX 106	45694	LUST	73007021
WHEELERSBURG	S101563947	SCHWERTMAN TRUCKING CO	RT 522	45694	LUST	
WHEELERSBURG	S100037732	SCIOTO SANITATION	LICK RUN - LYRA - BLOON SWITCH RD	45694	DERR, SHWS	473-1336
WHEELERSBURG	S104270037	BHIL FARMS	LYRIA / MILLERS RDS	45694	LUST	
WHEELERSBURG	1000237520	BARTON S FISH INC	ST RT 52	45694	RCRIS-SQG, FINDS	
WHEELERSBURG	1000326803	OHIO RIVER CROSSING	2 MI S OF TN OFF RTE 52	45694	RCRIS-SQG, FINDS	

DETAILED ORPHAN LISTING

Site	Database(s)	EDR ID Number EPA ID Number
<b>EMPIRE DETROIT STEEL - NEW BOSTON</b> <b>RIVER RD</b> <b>NEW BOSTON, OH 45662</b>  DERR: Facility Id: 473-1340 Lat/Long: 38 45 05 / 82 55 50 EPA ID: NOT ASSIGNED Voluntary Action Program: True  SHWS: Facility ID: 473-1340 EPA ID: NOT ASSIGNED Lat/Long: 38 45 05 / 82 55 50 Facility Type: None	DERR SHWS	S100037729 N/A
<b>FORMER CAR STATION</b> <b>SR 139 1 BLDG N OF IMPACT</b> <b>PORTSMOUTH, OH 45662</b>  LUST: Owner: FORMER CAR STATION Facility Status: Active LTF Status: 6 Closure of regulated UST Release Number: 73010013-N00001 Owner Address: SR 139 1 BLDG N OF IMPACT PORTSMOUTH, OH 45662 FR Status: A possible incident is reported Old Facility Id: 0 Former Lust Release Number: 737108900	LUST	S104270061 N/A
<b>FORMER CAR STATION</b> <b>2879 SR 139 1 BLDG N OF IMPACT</b> <b>PORTSMOUTH, OH 45662</b>  LUST: Owner: FORMER CAR STATION Facility Status: Active LTF Status: 6 Closure of regulated UST Release Number: 73010024-N00001 Owner Address: 2879 SR 139 1 BLDG N OF IMPACT PORTSMOUTH, OH 45662 FR Status: A possible incident is reported Old Facility Id: 0 Former Lust Release Number: 737108901	LUST	S104270062 N/A
<b>OSCO INDUSTRIES INC</b> <b>RT 23 S &amp; RT 52 W</b> <b>PORTSMOUTH, OH 45662</b>  FTTS: Region: 5 Inspected Date: 08/06/1997 Insp Number: 08/06/1997 Violation occurred: No Inspector: WILDER Investigation Type: Section 6 PCB State Conducted Facility Function: User Investig Reason: Neutral Scheme, State Legislation Code: TSCA	FTTS FINDS LUST	1002804573 000009234536

DETAILED ORPHAN LISTING

Site	Database(s)	EDR ID Number EPA ID Number
OSCO INDUSTRIES INC (Continued)		1002804573

**FCTS:**

Region: 5  
 Inspected Date: 08/06/1997  
 Insp Number: 08/06/1997  
 Violation occurred: No  
 Inspector: WILDER  
 Investigation Type: Section 6 PCB State Conducted  
 Facility Function: User  
 Investig Reason: Neutral Scheme, State  
 Legislation Code: TSCA

**FINDS:**

Other Pertinent Environmental Activity Identified at Site:  
 National Compliance Database (NCDB)

**LUST:**

Owner: OSCO IND, INC.  
 Facility Status: Inactive  
 LTF Status: 6 Closure of regulated UST  
 Release Number: 73007911-N00001  
 Owner Address: RT 23 S & RT 52 E/W  
 PORTSMOUTH, OH 45662  
 FR Status: No Further Action letter issued  
 Old Facility Id: 737911  
 Former Lust Release Number: 730132800

Owner: OSCO IND, INC.  
 Facility Status: Inactive  
 LTF Status: 6 Closure of regulated UST  
 Release Number: 73007911-N00002  
 Owner Address: RT 23 S & RT 52 E/W  
 PORTSMOUTH, OH 45662  
 FR Status: No Further Action letter issued  
 Old Facility Id: 737911  
 Former Lust Release Number: 738121800

**ASHLAND BRANDED MARKETING 495019**  
**RT 3 YBX 374**  
**PORTSMOUTH, OH 45662**

**LUST S104778850**  
**N/A**

**LUST:**

Owner: ASHLAND OIL, INC.  
 Facility Status: Active  
 LTF Status: 6 Closure of regulated UST  
 Release Number: 73000056-N00001  
 Owner Address: PO BOX 686  
 IRONTON, OH 45638  
 FR Status: A possible incident is reported  
 Old Facility Id: 730056  
 Former Lust Release Number: 731282101

DETAILED ORPHAN LISTING

Site	Database(s)	EPA ID Number	EDR ID Number
<b>ODNR SHAWNEE STATE FOREST RT 5 PORTSMOUTH, OH 45662</b>	<b>LUST</b>	<b>S104778862</b> <b>N/A</b>	

LUST:

Owner: OHIO DEPT. OF NATURAL RESOURCES  
 Facility Status: Inactive  
 LTF Status: 1 SUS/CON from regulated UST  
 Release Number: 73000185-N00001  
 Owner Address: 1889 FOUNTAIN SQ  
 COLUMBUS, OH 43224  
 FR Status: No Further Action letter issued  
 Old Facility Id: 730185  
 Former Lust Release Number: 732038100

<b>ANDYS CAR AND TRUCK CENTER 2867 US RT 23 PORTSMOUTH, OH 45662</b>	<b>RCRIS-SQG FINDS</b>	<b>1001493734</b> <b>OHD987032232</b>
--	----------------------------	--

RCRIS:

Owner: GLOCKNER ANDREW  
 (614) 351-2246  
 Contact: ANDY GLOCKNER  
 (614) 351-2246  
 Record Date: 07/26/1999  
 Classification: Conditionally Exempt Small Quantity Generator  
 Used Oil Recyc: No

Violation Status: Violations exist

Regulation Violated:	Not reported
Area of Violation:	Generator-All Requirements
Date Violation Determined:	07/21/1999
Priority of Violation:	Low
Schedule Date to Achieve Compliance:	Not reported
Actual Date Achieved Compliance:	08/13/1999
Enforcement Action:	Written Informal
Enforcement Action Date:	07/27/1999
Proposed Monetary Penalty:	Not reported
Final Monetary Penalty:	Not reported

There are 1 violation record(s) reported at this site:

<u>Evaluation</u>	<u>Area of Violation</u>	<u>Date of Compliance</u>
Compliance Evaluation Inspection (CEI)	Generator-All Requirements	08/13/1999

FINDS:

Other Pertinent Environmental Activity Identified at Site:  
 RCRIS

<b>GLOCKNER CHEVROLET CO US RTE 23 N PORTSMOUTH, OH 45662</b>	<b>RCRIS-SQG FINDS</b>	<b>1000173373</b> <b>OHD018275156</b>
---	----------------------------	--

DETAILED ORPHAN LISTING

Site	Database(s)	EDR ID Number EPA ID Number
------	-------------	--------------------------------

GLOCKNER CHEVROLET CO (Continued)

1000173373

RCRIS:

Owner: GLOCKNER ANDREW M  
(312) 555-1212

Contact: GUS SALTSMAN  
(614) 353-2161

Record Date: 02/26/1986  
Classification: Small Quantity Generator  
Used Oil Recyc: No

Violation Status: Violations exist

Regulation Violated:	Not reported
Area of Violation:	Generator-All Requirements
Date Violation Determined:	12/23/1998
Priority of Violation:	Low
Schedule Date to Achieve Compliance:	Not reported
Actual Date Achieved Compliance:	02/01/1999

Enforcement Action:	Written Informal
Enforcement Action Date:	01/05/1998
Proposed Monetary Penalty:	Not reported
Final Monetary Penalty:	Not reported

Regulation Violated:	Not reported
Area of Violation:	Generator-All Requirements
Date Violation Determined:	12/23/1998
Priority of Violation:	Low
Schedule Date to Achieve Compliance:	Not reported
Actual Date Achieved Compliance:	02/18/1999

Enforcement Action:	Written Informal
Enforcement Action Date:	01/05/1998
Proposed Monetary Penalty:	Not reported
Final Monetary Penalty:	Not reported

Regulation Violated:	Not reported
Area of Violation:	Generator-All Requirements
Date Violation Determined:	12/23/1998
Priority of Violation:	Low
Schedule Date to Achieve Compliance:	Not reported
Actual Date Achieved Compliance:	02/01/1999

Enforcement Action:	Written Informal
Enforcement Action Date:	01/05/1998
Proposed Monetary Penalty:	Not reported
Final Monetary Penalty:	Not reported

Regulation Violated:	Not reported
Area of Violation:	Generator-All Requirements
Date Violation Determined:	12/23/1998
Priority of Violation:	Low
Schedule Date to Achieve Compliance:	Not reported
Actual Date Achieved Compliance:	02/18/1999

Enforcement Action:	Written Informal
Enforcement Action Date:	01/05/1998
Proposed Monetary Penalty:	Not reported
Final Monetary Penalty:	Not reported

DETAILED ORPHAN LISTING

Site	Database(s)	EDR ID Number EPA ID Number
------	-------------	--------------------------------

GLOCKNER CHEVROLET CO (Continued)		1000173373
-----------------------------------	--	------------

There are 4 violation record(s) reported at this site:

<u>Evaluation</u>	<u>Area of Violation</u>	<u>Date of Compliance</u>
Compliance Evaluation Inspection (CEI)	Generator-All Requirements	02/01/1999
	Generator-All Requirements	02/18/1999
	Generator-All Requirements	02/01/1999
	Generator-All Requirements	02/18/1999

**FINDS:**

Other Pertinent Environmental Activity Identified at Site:  
RCRIS

LARRY B. LEACH ST RT 139 RUBYVILLE, OH 45662	LUST	S104778881 N/A
--	------	-------------------

**LUST:**

Owner: LARRY B. LEACH  
 Facility Status: Inactive  
 LTF Status: 6 Closure of regulated UST  
 Release Number: 73006556-N00001  
 Owner Address: RD 2  
 LUCASVILLE, OH 45648  
 FR Status: No Further Action letter issued  
 Old Facility Id: 736556  
 Former Lust Release Number: 732111100

BI LO # 26 5322 ST RT 139 RUBYVILLE, OH 45662	UST	U003759034 N/A
---	-----	-------------------

**UST:**

Facility ID:	73000077	Tank ID:	T00001
Owner:	DELMER E. HICKS		
Owner Address:	1321 4TH ST PORTSMOUTH, OH 45662		
Capacity:	8000	Tank Status:	CIU
Install Date:	10/01/1969		
Content:	Gasoline		
Tank Type:	Cathodically Protected Steel;		
Facility ID:	73000077	Tank ID:	T00002
Owner:	DELMER E. HICKS		
Owner Address:	1321 4TH ST PORTSMOUTH, OH 45662		
Capacity:	4000	Tank Status:	CIU
Install Date:	10/01/1969		
Content:	Gasoline		
Tank Type:	Cathodically Protected Steel;		

DETAILED ORPHAN LISTING

Site	Database(s)	EDR ID Number	EPA ID Number
BI LO # 26 (Continued)			U003759034
Facility ID: 73000077 Owner: DELMER E. HICKS Owner Address: 1321 4TH ST PORTSMOUTH, OH 45662 Capacity: 4000 Install Date: 10/01/1969 Content: Gasoline Tank Type: Cathodically Protected Steel;		Tank ID: T00003	
		Tank Status: CIU	

GAMPP'S, INC.  
RT 2  
SCIOTOVILLE, OH 45662

UST U000895462  
N/A

UST:

Facility ID: 73000175 Owner: GAMPPS, INC. Owner Address: 2229 ST RT 140 PORTSMOUTH, OH 45662 Capacity: 6000 Install Date: 12/01/1989 Content: Gasoline Tank Type: Fiberglass Reinforced Plastic		Tank ID: T00001	
		Tank Status: CIU	
Facility ID: 73000175 Owner: GAMPPS, INC. Owner Address: 2229 ST RT 140 PORTSMOUTH, OH 45662 Capacity: 6000 Install Date: 12/01/1989 Content: Gasoline Tank Type: Fiberglass Reinforced Plastic		Tank ID: T00002	
		Tank Status: CIU	
Facility ID: 73000175 Owner: GAMPPS, INC. Owner Address: 2229 ST RT 140 PORTSMOUTH, OH 45662 Capacity: 6000 Install Date: 12/01/1989 Content: Gasoline Tank Type: Fiberglass Reinforced Plastic		Tank ID: T00003	
		Tank Status: CIU	
Facility ID: 73000175 Owner: GAMPPS, INC. Owner Address: 2229 ST RT 140 PORTSMOUTH, OH 45662 Capacity: 1000 Install Date: 12/01/1989 Content: Kerosene Tank Type: Fiberglass Reinforced Plastic		Tank ID: T00004	
		Tank Status: CIU	

DETAILED ORPHAN LISTING

Site	Database(s)	EDR ID Number	EPA ID Number
GAMPP'S, INC. (Continued)			U000895462
Facility ID:	73000175	Tank ID:	T00005
Owner:	GAMPPS, INC.		
Owner Address:	2229 ST RT 140 PORTSMOUTH, OH 45662		
Capacity:	1000	Tank Status:	CIU
Install Date:	12/01/1989		
Content:	Diesel		
Tank Type:	Fiberglass Reinforced Plastic		

**BOB'S GROCERY** LUST S104778877  
**ST RT 140** N/A  
**SOUTH WEBSTER, OH 45694**

LUST:  
 Owner: ROBERT RAWLINS  
 Facility Status: Inactive  
 LTF Status: 1 SUS/CON from regulated UST  
 Release Number: 73003778-N00001  
 Owner Address: 7932 ST RT 140  
 WHEELERSBURG, OH 45694  
 FR Status: No Further Action letter issued  
 Old Facility Id: 733778  
 Former Lust Release Number: 730318500

**LESTER RESIDENCE** LUST S104270064  
**2875 ST RT 139** N/A  
**TWIN VALLEY, OH 45662**

LUST:  
 Owner: LESTER RESIDENCE  
 Facility Status: Active  
 LTF Status: 1 SUS/CON from regulated UST  
 Release Number: 73010014-N00001  
 Owner Address: 2875 ST RT 139  
 TWIN VALLEY, OH 45662  
 FR Status: A possible incident is reported  
 Old Facility Id: 0  
 Former Lust Release Number: 737122000

**CHABOTS #17** UST U000895493  
**ST RT 52 W** N/A  
**WEST PORTSMOUTH, OH 45662**

UST:  
 Facility ID: 73007021 Tank ID: T00001  
 Owner: CHABOTS PET DISTRIBUTING, INC.  
 Owner Address: PO BX 1406 729 S SIXTH ST  
 PORTSMOUTH, OH 45662  
 Capacity: 10000 Tank Status: CIU  
 Install Date: 10/01/1978  
 Content: Gasoline  
 Tank Type: Steel



DETAILED ORPHAN LISTING

Site	Database(s)	EDR ID Number	EPA ID Number
CHABOTS #17 (Continued)			U000895493
Facility ID: 73007021      Tank ID: T00002 Owner: CHABOTS PET DISTRIBUTING, INC. Owner Address: PO BX 1406 729 S SIXTH ST PORTSMOUTH, OH 45662 Capacity: 10000      Tank Status: CIU Install Date: 10/01/1978 Content: Gasoline Tank Type: Steel			
Facility ID: 73007021      Tank ID: T00003 Owner: CHABOTS PET DISTRIBUTING, INC. Owner Address: PO BX 1406 729 S SIXTH ST PORTSMOUTH, OH 45662 Capacity: 10000      Tank Status: CIU Install Date: 10/01/1978 Content: Diesel Tank Type: Steel			

**NORFOLK & WESTERN RAILWAY CO.**      LUST    S104778875  
**RT 3 - HAYPORT RD YBX 106**      N/A  
**WHEELERSBURG, OH 45694**

LUST:  
 Owner: NORFOLK & WESTERN RAILWAY CO.  
 Facility Status: Active  
 LTF Status: 1 SUS/CON from regulated UST  
 Release Number: 73003012-N00001  
 Owner Address: 110 FRANKLIN RD SE  
                   ROANOKE, VA 24042  
 FR Status: No Further Action letter issued  
 Old Facility Id: 733012  
 Former Lust Release Number: 731305301

Owner: NORFOLK & WESTERN RAILWAY CO.  
 Facility Status: Active  
 LTF Status: 1 SUS/CON from regulated UST  
 Release Number: 73003012-N00002  
 Owner Address: 110 FRANKLIN RD SE  
                   ROANOKE, VA 24042  
 FR Status: Tier 1  
 Old Facility Id: 733012  
 Former Lust Release Number: 731305302

**SCHWERMAN TRUCKING CO**      LUST    S101563947  
**RT 522**      N/A  
**WHEELERSBURG, OH 45694**

LUST:  
 Owner: SCHWERMAN TRUCKING CO  
 Facility Status: Inactive  
 LTF Status: 1 SUS/CON from regulated UST  
 Release Number: 44009866-N00001  
 Owner Address: RT 522  
                   WHEELERSBURG, OH 45694  
 FR Status: No Further Action letter issued  
 Old Facility Id: 0  
 Former Lust Release Number: 449116100

DETAILED ORPHAN LISTING

Site	Database(s)	EDR ID Number EPA ID Number
<b>SCIOTO SANITATION</b> <b>LICK RUN - LYRA - BLOON SWITCH RD</b> <b>WHEELERSBURG, OH 45694</b>  DERR: Facility Id: 473-1336 Lat/Long: 38 44 10 / 82 48 15 EPA ID: NOT ASSIGNED Voluntary Action Program: False  SHWS: Facility ID: 473-1336 EPA ID: NOT ASSIGNED Lat/Long: 38 44 10 / 82 48 15 Facility Type: None	DERR SHWS	S100037732 N/A

<b>BHIL FARMS</b> <b>LYRIA / MILLERS RDS</b> <b>WHEELERSBURG, OH 45694</b>  LUST: Owner: BHIL FARMS Facility Status: Inactive LTF Status: 6 Closure of regulated UST Release Number: 73009992-N00001 Owner Address: LYRIA & MILLERS RDS WHEELERSBURG, OH 45694 FR Status: No Further Action letter issued Old Facility Id: 0 Former Lust Release Number: 731175100	LUST	S104270037 N/A
---	------	-------------------

<b>BARTON S FISH INC</b> <b>ST RT 52</b> <b>WHEELERSBURG, OH 45694</b>  RCRIS: Owner: FISH BARTON INC (614) 574-2565  Contact: BARTON FISH (614) 574-2565  Record Date: 10/16/1996 Classification: Small Quantity Generator, Hazardous Waste Transporter Used Oil Recyc: No  Violation Status: Violations exist  Regulation Violated: Not reported Area of Violation: Generator-All Requirements Date Violation Determined: 08/23/1996 Priority of Violation: Low Schedule Date to Achieve Compliance: Not reported Actual Date Achieved Compliance: 10/15/1996  Enforcement Action: Written Informal Enforcement Action Date: 09/09/1996 Proposed Monetary Penalty: Not reported Final Monetary Penalty: Not reported  Regulation Violated: Not reported Area of Violation: Generator-All Requirements Date Violation Determined: 08/23/1996	RCRIS-SQG FINDS	1000237520 OHD041899360
--	--------------------	----------------------------

DETAILED ORPHAN LISTING

Site	Database(s)	EPA ID Number	EDR ID Number
------	-------------	---------------	---------------

BARTON S FISH INC (Continued)

1000237520

Priority of Violation: Low  
 Schedule Date to Achieve Compliance: Not reported  
 Actual Date Achieved Compliance: 10/15/1996  
 Enforcement Action: Written Informal  
 Enforcement Action Date: 09/09/1996  
 Proposed Monetary Penalty: Not reported  
 Final Monetary Penalty: Not reported

There are 2 violation record(s) reported at this site:

<u>Evaluation</u>	<u>Area of Violation</u>	<u>Date of Compliance</u>
Compliance Evaluation Inspection (CEI)	Generator-All Requirements	10/15/1996
	Generator-All Requirements	10/15/1996

**FINDS:**

Other Pertinent Environmental Activity Identified at Site:  
RCRIS

**OHIO RIVER CROSSING**  
**2 MI S OF TN OFF RTE 52**  
**WHEELERSBURG, OH 45694**

**RCRIS-SQG 1000326803**  
**FINDS OHD986967073**

**RCRIS:**

Owner: TEXAS EASTERN GAS PIPELINE  
 (312) 555-1212  
 Contact: SHADOWENS  
 (713) 759-5388

Record Date: 09/12/1988  
 Classification: Small Quantity Generator  
 Used Oil Recyc: No

Violation Status: No violations found

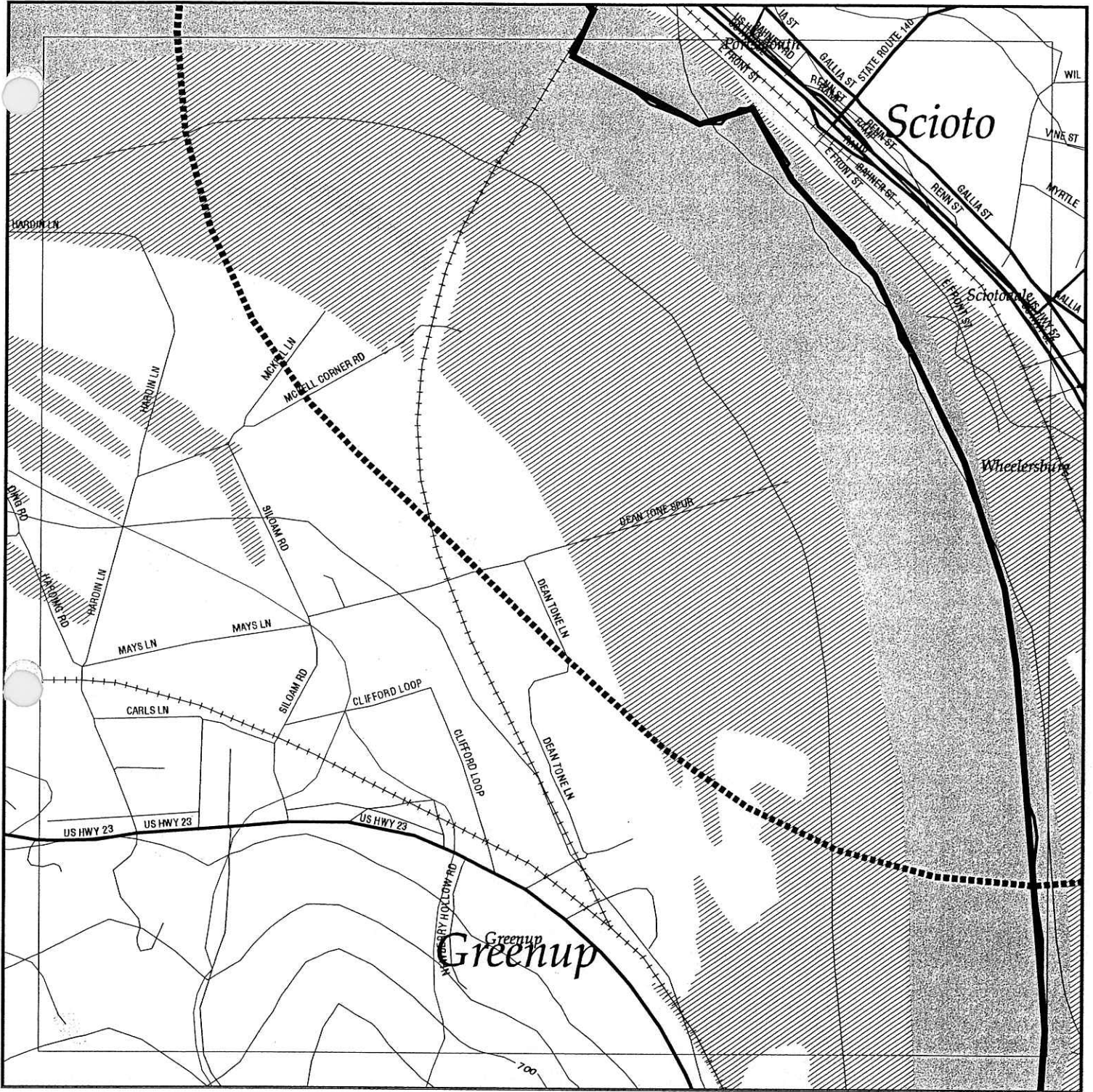
**NY MANIFEST**

Additional detail is available in NY MANIFEST. Please contact your EDR Account Executive for more information.

**FINDS:**

Other Pertinent Environmental Activity Identified at Site:  
RCRIS

# Focus Map 30

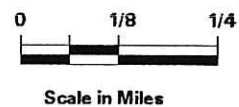


**EDR** Environmental Data Resources, Inc.  
1-800-352-0050

## EDR - Area/Corridor Study Portsmouth Bypass

### Legend

- |               |                    |             |                 |                     |
|---------------|--------------------|-------------|-----------------|---------------------|
| Roads         | Waterways          | Powerlines  | Superfund Sites | Listed Sites        |
| Major Roads   | Railroads          | Pipelines   | Water           | Sensitive Receptors |
| Contour Lines | Study Boundary     | Fault Lines |                 |                     |
| Wetlands      | 100-Yr Flood Zones |             |                 |                     |



FOCUS MAP 30 ORPHAN ARY

City	EDR ID	Site Name	Site Address	Zip	Database(s)	Facility ID
GREENUP	U001623867	DIXIE BLUFF MICROWAVE	RTE 7 DIXIE BLUFF	41175	UST	2963045
NEW BOSTON	S100037729	EMPIRE DETROIT STEEL - NEW BOSTON	RIVER RD	45662	DERR, SHWS	473-1340
PORTSMOUTH	S104270061	FORMER CAR STATION	SR 139 1 BLDG N OF IMPACT	45662	LUST	
PORTSMOUTH	S104270062	FORMER CAR STATION	2879 SR 139 1 BLDG N OF IMPACT	45662	LUST	
PORTSMOUTH	1002304573	OSCO INDUSTRIES INC	RT 23 S & RT 52 W	45662	FTTS, FINDS, LUST	
PORTSMOUTH	S104778850	ASHLAND BRANDED MARKETING 495019	RT 3 YBX 374	45662	LUST	
PORTSMOUTH	S104778862	ODNR SHAWNEE STATE FOREST	RT 5	45662	LUST	
PORTSMOUTH	1000229946	NORFOLK AND WESTERN RAILWAY CO	GALLIA AND HUDSON STS	45662	RCRIS-SQG, FINDS	
PORTSMOUTH	S104778873	SUPERAMERICA #9747	GALLIA ST	45662	LUST	
PORTSMOUTH	1001493734	ANDY'S CAR AND TRUCK CENTER	2867 US RT 23	45662	RCRIS-SQG, FINDS	
PORTSMOUTH	1000173373	GLOCKNER CHEVROLET CO	US RTE 23 N	45662	RCRIS-SQG, FINDS	
RUBYVILLE	S104778881	LARRY B. LEACH	ST RT 139	45662	LUST	
RUBYVILLE	U003759034	BI LO # 26	5322 ST RT 139	45662	UST	73000077
SCIOTOVILLE	U000895462	GAMPP'S, INC.	RT 2	45662	UST	73000175
SCIOTOVILLE	U003749576	RICH OIL, INC. #3710	7105 OLD GALLIA PIKE	45662	UST	73000075
SILOAM	1000518967	MP 560.65 GREENUP COUNTY	2.5 MI SE, WEST OF OHIO RIVER	41175	RCRIS-SQG, FINDS	
SOUTH SHORE	S103593508	BEI CDD LANDFILL	ROUTE 1 BOX	41175	SWF/LF	045-00023
SOUTH SHORE	U003071013	A H BRYSON & SONS	RTE 2 BOX 65	41175	UST	5498045
SOUTH SHORE	U001184527	GREENUP KY BULK PLANT 276	US 23	41175	UST	7243045
SOUTH SHORE	U001184933	FORMER ASHLAND	US 23	41175	UST	7954045
SOUTH SHORE	U003070899	KD 76 FOOD MART	US 23 & E TYGART	41175	UST	1006045
SOUTH SHORE	1000327581	SILOAM PLANT- COLUMBIA CORP.	ROUTE 23	41175	CERC-NFRAP, RCRIS-SQG, FINDS, TSCA	
SOUTH SHORE	1001196278	SOUTHSHORE TERMINAL INC	RT 23 & JOHNSON RD	41175	FINDS, RCRIS-LQG	
SOUTH SHORE	U001181002	BD OF ED (MCKELL)	HWY 23	41175	UST	2390045
SOUTH SHORE	1001219546	MALONETON GROCERY	RT 7 & RT 3308	41175	RCRIS-SQG, FINDS	
SOUTH SHORE	1000826333	MARKWEST HYDROCARBON PARTNERS LTD.	US HIGHWAY 23	41175	RCRIS-SQG, FINDS, TSCA	
SOUTH SHORE	U003201482	WIDDS SHORT STOP	US HWY 23	41175	UST	1015045
SOUTH SHORE	U001185354	PRECISION PARTS	4060 OLD US 23	41175	UST	8714045
SOUTH SHORE	U000810313	GREENUP KY BULK PLANT 276	US RT 23	41175	UST	7242045
SOUTH WEBSTER	S104778877	BOB'S GROCERY	ST RT 140	45694	LUST	
TWIN VALLEY	S104270064	LESTER RESIDENCE	2875 ST RT 139	45662	LUST	
WEST POINT	1000161277	KNOB CREEK RIFLE RANGE	OFF KY HWY 44	41175	CERC-NFRAP	
WEST PORTSMOUTH	U000895493	CHABOTS #17	ST RT 52 W	45662	UST	73007021
WHEELERSBURG	S104778875	NORFOLK & WESTERN RAILWAY CO.	RT 3 - HAYPORT RD YBX 106	45694	LUST	
WHEELERSBURG	S101563947	SCHWERMANN TRUCKING CO	RT 522	45694	LUST	
WHEELERSBURG	U003749582	GTE NORTH, INC.	9051 GALLIA	45694	LUST, UST	73007151
WHEELERSBURG	S100037732	SCIOTO SANITATION	LICK RUN - LYRA - BLOON SWITCH RD	45694	DERR, SHWS	473-1336
WHEELERSBURG	S104260283	WIL CAR DIST	10451 OLD GALLIA PIKE RD	45694	LUST	
WHEELERSBURG	1000237520	BARTON S FISH INC	ST RT 52	45694	RCRIS-SQG, FINDS	
WHEELERSBURG	1000326603	OHIO RIVER CROSSING	2 MI S OF TN OFF RTE 52	45694	RCRIS-SQG, FINDS	
YORK	U001183364	MILLER GROCERY	KY HWY 1056	41175	UST	5177045

DETAILED ORPHAN LISTING

Site	Database(s)	EDR ID Number	EPA ID Number
------	-------------	---------------	---------------

**DIXIE BLUFF MICROWAVE  
RTE 7 DIXIE BLUFF  
GREENUP, KY 41175**

**UST U001623867  
N/A**

UST:

Facility ID: 2963045  
 Tank ID: 1  
 Tank Status: Verified Removal  
 Owner: Not reported  
 Owner Addr: DURHAM, NC  
 Substance: Diesel  
 Capacity in Gallons: 960  
 Tank Material: Single Wall Steel  
 Tank External Protection: None  
 Tank Internal Protection: Unknown  
 Tank Overfill Protection: Unknown  
 Pipe Material: Single Wall Steel  
 Pipe External Protection: Unknown  
 Pipe Release Detection: Unknown  
 Pipe Type: Unknown  
 Pipe Secondary Containment: Not reported  
 Company Name: VERIZON COMMUNICATIONS  
 Installation Date: 01/01/19  
 Relined Date: Not reported  
 Last Contained Date: Not reported  
 Removed Date: 09/28/1990  
 Closed in Place Date: Not reported  
 Temp Closed Date: Not reported  
 Change in Service Date: Not reported  
 Inert Material Code: Not reported  
 Street Address: ATTN: WALT BENTLEY  
 Site PO Address: PO BOX 1412  
 Postal Code: 27704

**EMPIRE DETROIT STEEL - NEW BOSTON  
RIVER RD  
NEW BOSTON, OH 45662**

**DERR S100037729  
SHWS N/A**

DERR:

Facility Id: 473-1340  
 Lat/Long: 38 45 05 / 82 55 50  
 EPA ID: NOT ASSIGNED  
 Voluntary Action Program: True

SHWS:

Facility ID: 473-1340  
 EPA ID: NOT ASSIGNED  
 Lat/Long: 38 45 05 / 82 55 50  
 Facility Type: None

**FORMER CAR STATION  
SR 139 1 BLDG N OF IMPACT  
PORTSMOUTH, OH 45662**

**LUST S104270061  
N/A**

DETAILED ORPHAN LISTING

Site	Database(s)	EDR ID Number EPA ID Number
------	-------------	--------------------------------

FORMER CAR STATION (Continued)		S104270061
--------------------------------	--	------------

LUST:

Owner: FORMER CAR STATION  
 Facility Status: Active  
 LTF Status: 6 Closure of regulated UST  
 Release Number: 73010013-N00001  
 Owner Address: SR 139 1 BLDG N OF IMPACT  
 PORTSMOUTH, OH 45662  
 FR Status: A possible incident is reported  
 Old Facility Id: 0  
 Former LUST Release Number: 737108900

FORMER CAR STATION 2879 SR 139 1 BLDG N OF IMPACT PORTSMOUTH, OH 45662	LUST	S104270062 N/A
--	------	-------------------

LUST:

Owner: FORMER CAR STATION  
 Facility Status: Active  
 LTF Status: 6 Closure of regulated UST  
 Release Number: 73010024-N00001  
 Owner Address: 2879 SR 139 1 BLDG N OF IMPACT  
 PORTSMOUTH, OH 45662  
 FR Status: A possible incident is reported  
 Old Facility Id: 0  
 Former LUST Release Number: 737108901

OSCO INDUSTRIES INC RT 23 S & RT 52 W PORTSMOUTH, OH 45662	FTTS FINDS LUST	1002804573 000009234536
--	-----------------------	----------------------------

FTTS:

Region: 5  
 Inspected Date: 08/06/1997  
 Insp Number: 08/06/1997  
 Violation occurred: No  
 Inspector: WILDER  
 Investigation Type: Section 6 PCB State Conducted  
 Facility Function: User  
 Investig Reason: Neutral Scheme, State  
 Legislation Code: TSCA

FTTS:

Region: 5  
 Inspected Date: 08/06/1997  
 Insp Number: 08/06/1997  
 Violation occurred: No  
 Inspector: WILDER  
 Investigation Type: Section 6 PCB State Conducted  
 Facility Function: User  
 Investig Reason: Neutral Scheme, State  
 Legislation Code: TSCA

DETAILED ORPHAN LISTING

Site	Database(s)	EDR ID Number EPA ID Number
OSCO INDUSTRIES INC (Continued)		1002804573

**FINDS:**

Other Pertinent Environmental Activity Identified at Site:  
National Compliance Database (NCDB)

**LUST:**

Owner: OSCO IND, INC.  
Facility Status: Inactive  
LTF Status: 6 Closure of regulated UST  
Release Number: 73007911-N00001  
Owner Address: RT 23 S & RT 52 E/W  
PORTSMOUTH, OH 45662  
FR Status: No Further Action letter issued  
Old Facility Id: 737911  
Former LUST Release Number: 730132800

Owner: OSCO IND, INC.  
Facility Status: Inactive  
LTF Status: 6 Closure of regulated UST  
Release Number: 73007911-N00002  
Owner Address: RT 23 S & RT 52 E/W  
PORTSMOUTH, OH 45662  
FR Status: No Further Action letter issued  
Old Facility Id: 737911  
Former LUST Release Number: 738121800

ASHLAND BRANDED MARKETING 495019 RT 3 YBX 374 PORTSMOUTH, OH 45662	LUST	S104778850 N/A
--	------	-------------------

**LUST:**

Owner: ASHLAND OIL, INC.  
Facility Status: Active  
LTF Status: 6 Closure of regulated UST  
Release Number: 73000056-N00001  
Owner Address: PO BOX 686  
IRONTON, OH 45638  
FR Status: A possible incident is reported  
Old Facility Id: 730056  
Former LUST Release Number: 731282101

ODNR SHAWNEE STATE FOREST RT 5 PORTSMOUTH, OH 45662	LUST	S104778862 N/A
---	------	-------------------

**LUST:**

Owner: OHIO DEPT. OF NATURAL RESOURCES  
Facility Status: Inactive  
LTF Status: 1 SUS/CON from regulated UST  
Release Number: 73000185-N00001  
Owner Address: 1889 FOUNTAIN SQ  
COLUMBUS, OH 43224  
FR Status: No Further Action letter issued  
Old Facility Id: 730185  
Former LUST Release Number: 732038100



DETAILED ORPHAN LISTING

Site	Database(s)	EDR ID Number EPA ID Number
NORFOLK AND WESTERN RAILWAY CO GALLIA AND HUDSON STS PORTSMOUTH, OH 45662	RCRIS-SQG FINDS	1000229946 OHD063594246

RCRIS:

Owner: NORFOLK AND WESTERN RAILWAY COMPANY  
(312) 555-1212

Contact: PAUL HENSON  
(703) 981-4750

Record Date: 12/28/1992  
Classification: Small Quantity Generator  
Used Oil Recyc: No

Violation Status: Violations exist

Regulation Violated:	Not reported
Area of Violation:	Generator-All Requirements
Date Violation Determined:	11/29/1988
Priority of Violation:	Low
Schedule Date to Achieve Compliance:	01/14/1989
Actual Date Achieved Compliance:	02/01/1989

Enforcement Action:	Written Informal
Enforcement Action Date:	12/15/1988
Proposed Monetary Penalty:	Not reported
Final Monetary Penalty:	Not reported

Regulation Violated:	Not reported
Area of Violation:	Generator-All Requirements
Date Violation Determined:	08/06/1992
Priority of Violation:	Low
Schedule Date to Achieve Compliance:	09/25/1992
Actual Date Achieved Compliance:	09/22/1992

Enforcement Action:	Written Informal
Enforcement Action Date:	08/25/1992
Proposed Monetary Penalty:	Not reported
Final Monetary Penalty:	Not reported

There are 2 violation record(s) reported at this site:

<u>Evaluation</u>	<u>Area of Violation</u>	<u>Date of Compliance</u>
Compliance Evaluation Inspection (CEI)	Generator-All Requirements	09/22/1992
Compliance Evaluation Inspection (CEI)	Generator-All Requirements	02/01/1989

FINDS:

Other Pertinent Environmental Activity Identified at Site:  
RCRIS

SUPERAMERICA #9747  
GALLIA ST  
PORTSMOUTH, OH 45662

LUST S104778873  
N/A

DETAILED ORPHAN LISTING

Site	Database(s)	EDR ID Number EPA ID Number
------	-------------	--------------------------------

SUPERAMERICA #9747 (Continued)

S104778873

LUST:

Owner: SPEEDWAY SUPERAMERICA LLC  
 Facility Status: Inactive  
 LTF Status: 1 SUS/CON from regulated UST  
 Release Number: 73002567-N00001  
 Owner Address: 500 SPEEDWAY DRIVE  
 ENON, OH 45323  
 FR Status: Release id Disproved  
 Old Facility Id: 732567  
 Former Lust Release Number: 733083600

Owner: SPEEDWAY SUPERAMERICA LLC  
 Facility Status: Inactive  
 LTF Status: 1 SUS/CON from regulated UST  
 Release Number: 73002567-N00002  
 Owner Address: 500 SPEEDWAY DRIVE  
 ENON, OH 45323  
 FR Status: Release id Disproved  
 Old Facility Id: 732567  
 Former Lust Release Number: 739046200

ANDYS CAR AND TRUCK CENTER  
 2867 US RT 23  
 PORTSMOUTH, OH 45662

RCRIS-SQG 1001493734  
 FINDS OHD987032232

RCRIS:

Owner: GLOCKNER ANDREW  
 (614) 351-2246  
 Contact: ANDY GLOCKNER  
 (614) 351-2246

Record Date: 07/26/1999  
 Classification: Conditionally Exempt Small Quantity Generator  
 Used Oil Recyc: No

Violation Status: Violations exist

Regulation Violated:	Not reported
Area of Violation:	Generator-All Requirements
Date Violation Determined:	07/21/1999
Priority of Violation:	Low
Schedule Date to Achieve Compliance:	Not reported
Actual Date Achieved Compliance:	08/13/1999
Enforcement Action:	Written Informal
Enforcement Action Date:	07/27/1999
Proposed Monetary Penalty:	Not reported
Final Monetary Penalty:	Not reported

There are 1 violation record(s) reported at this site:

<u>Evaluation</u>	<u>Area of Violation</u>	<u>Date of Compliance</u>
Compliance Evaluation Inspection (CEI)	Generator-All Requirements	08/13/1999

DETAILED ORPHAN LISTING

Site	Database(s)	EDR ID Number EPA ID Number
ANDYS CAR AND TRUCK CENTER (Continued)		1001493734

FINDS:

Other Pertinent Environmental Activity Identified at Site:  
RCRIS

**GLOCKNER CHEVROLET CO**  
**US RTE 23 N**  
**PORTSMOUTH, OH 45662**

**RCRIS-SQG 1000173373**  
**FINDS OHD018275156**

RCRIS:

Owner: GLOCKNER ANDREW M  
(312) 555-1212

Contact: GUS SALTSMAN  
(614) 353-2161

Record Date: 02/26/1986  
Classification: Small Quantity Generator  
Used Oil Recyc: No

Violation Status: Violations exist

Regulation Violated: Not reported  
Area of Violation: Generator-All Requirements  
Date Violation Determined: 12/23/1998  
Priority of Violation: Low  
Schedule Date to Achieve Compliance: Not reported  
Actual Date Achieved Compliance: 02/01/1999

Enforcement Action: Written Informal  
Enforcement Action Date: 01/05/1998  
Proposed Monetary Penalty: Not reported  
Final Monetary Penalty: Not reported

Regulation Violated: Not reported  
Area of Violation: Generator-All Requirements  
Date Violation Determined: 12/23/1998  
Priority of Violation: Low  
Schedule Date to Achieve Compliance: Not reported  
Actual Date Achieved Compliance: 02/18/1999

Enforcement Action: Written Informal  
Enforcement Action Date: 01/05/1998  
Proposed Monetary Penalty: Not reported  
Final Monetary Penalty: Not reported

Regulation Violated: Not reported  
Area of Violation: Generator-All Requirements  
Date Violation Determined: 12/23/1998  
Priority of Violation: Low  
Schedule Date to Achieve Compliance: Not reported  
Actual Date Achieved Compliance: 02/01/1999

Enforcement Action: Written Informal  
Enforcement Action Date: 01/05/1998  
Proposed Monetary Penalty: Not reported  
Final Monetary Penalty: Not reported

Regulation Violated: Not reported  
Area of Violation: Generator-All Requirements  
Date Violation Determined: 12/23/1998  
Priority of Violation: Low  
Schedule Date to Achieve Compliance: Not reported  
Actual Date Achieved Compliance: 02/18/1999

DETAILED ORPHAN LISTING

Site	Database(s)	EDR ID Number EPA ID Number
------	-------------	--------------------------------

GLOCKNER CHEVROLET CO (Continued)		1000173373
-----------------------------------	--	------------

Enforcement Action: Written Informal  
 Enforcement Action Date: 01/05/1998  
 Proposed Monetary Penalty: Not reported  
 Final Monetary Penalty: Not reported

There are 4 violation record(s) reported at this site:

<u>Evaluation</u>	<u>Area of Violation</u>	<u>Date of Compliance</u>
Compliance Evaluation Inspection (CEI)	Generator-All Requirements	02/01/1999
	Generator-All Requirements	02/18/1999
	Generator-All Requirements	02/01/1999
	Generator-All Requirements	02/18/1999

FINDS:

Other Pertinent Environmental Activity Identified at Site:  
 RCRIS

LARRY B. LEACH ST RT 139 RUBYVILLE, OH 45662	LUST	S104778881 N/A
--	------	-------------------

LUST:

Owner: LARRY B. LEACH  
 Facility Status: Inactive  
 LTF Status: 6 Closure of regulated UST  
 Release Number: 73006556-N00001  
 Owner Address: RD 2  
 LUCASVILLE, OH 45648  
 FR Status: No Further Action letter issued  
 Old Facility Id: 736556  
 Former LUST Release Number: 732111100

BI LO # 26 5322 ST RT 139 RUBYVILLE, OH 45662	UST	U003759034 N/A
---	-----	-------------------

UST:

Facility ID: 73000077	Tank ID: T00001
Owner: DELMER E. HICKS	
Owner Address: 1321 4TH ST PORTSMOUTH, OH 45662	
Capacity: 8000	Tank Status: CIU
Install Date: 10/01/1969	
Content: Gasoline	
Tank Type: Cathodically Protected Steel;	

DETAILED ORPHAN LISTING

Site	Database(s)	EDR ID Number	EPA ID Number
BI LO # 26 (Continued)			U003759034
Facility ID: 73000077 Owner: DELMER E. HICKS Owner Address: 1321 4TH ST PORTSMOUTH, OH 45662 Capacity: 4000 Install Date: 10/01/1969 Content: Gasoline Tank Type: Cathodically Protected Steel;		Tank ID: T00002	
Facility ID: 73000077 Owner: DELMER E. HICKS Owner Address: 1321 4TH ST PORTSMOUTH, OH 45662 Capacity: 4000 Install Date: 10/01/1969 Content: Gasoline Tank Type: Cathodically Protected Steel;		Tank ID: T00003	

**GAMPP'S, INC.**  
**RT 2**  
**SCIOTOVILLE, OH 45662**

**UST U000895462**  
**N/A**

UST:

Facility ID: 73000175 Owner: GAMPPS, INC. Owner Address: 2229 ST RT 140 PORTSMOUTH, OH 45662 Capacity: 6000 Install Date: 12/01/1989 Content: Gasoline Tank Type: Fiberglass Reinforced Plastic		Tank ID: T00001	
Facility ID: 73000175 Owner: GAMPPS, INC. Owner Address: 2229 ST RT 140 PORTSMOUTH, OH 45662 Capacity: 6000 Install Date: 12/01/1989 Content: Gasoline Tank Type: Fiberglass Reinforced Plastic		Tank ID: T00002	
Facility ID: 73000175 Owner: GAMPPS, INC. Owner Address: 2229 ST RT 140 PORTSMOUTH, OH 45662 Capacity: 6000 Install Date: 12/01/1989 Content: Gasoline Tank Type: Fiberglass Reinforced Plastic		Tank ID: T00003	

DETAILED ORPHAN LISTING

Site	Database(s)	EDR ID Number	EPA ID Number
------	-------------	---------------	---------------

GAMPP'S, INC. (Continued)

U000895462

Facility ID:	73000175	Tank ID:	T00004
Owner:	GAMPPS, INC.		
Owner Address:	2229 ST RT 140 PORTSMOUTH, OH 45662		
Capacity:	1000	Tank Status:	CIU
Install Date:	12/01/1989		
Content:	Kerosene		
Tank Type:	Fiberglass Reinforced Plastic		
Facility ID:	73000175	Tank ID:	T00005
Owner:	GAMPPS, INC.		
Owner Address:	2229 ST RT 140 PORTSMOUTH, OH 45662		
Capacity:	1000	Tank Status:	CIU
Install Date:	12/01/1989		
Content:	Diesel		
Tank Type:	Fiberglass Reinforced Plastic		

RICH OIL, INC. #3710  
7105 OLD GALLIA PIKE  
SCIOTOVILLE, OH 45662

UST U003749576  
N/A

UST:

Facility ID:	73000075	Tank ID:	T00001
Owner:	SPEEDWAY SUPERAMERICA LLC		
Owner Address:	500 SPEEDWAY DRIVE ENON, OH 45323		
Capacity:	8000	Tank Status:	CIU
Install Date:	10/01/1970		
Content:	Gasoline		
Tank Type:	Steel;Cathodically Protected Steel;		
Facility ID:	73000075	Tank ID:	T00002
Owner:	SPEEDWAY SUPERAMERICA LLC		
Owner Address:	500 SPEEDWAY DRIVE ENON, OH 45323		
Capacity:	8000	Tank Status:	CIU
Install Date:	10/01/1970		
Content:	Gasoline		
Tank Type:	Steel;Cathodically Protected Steel;		
Facility ID:	73000075	Tank ID:	T00003
Owner:	SPEEDWAY SUPERAMERICA LLC		
Owner Address:	500 SPEEDWAY DRIVE ENON, OH 45323		
Capacity:	8000	Tank Status:	CIU
Install Date:	10/01/1970		
Content:	Gasoline		
Tank Type:	Steel;Cathodically Protected Steel;		

MP 560.65 GREENUP COUNTY  
2.5 MI SE, WEST OF OHIO RIVER  
SILOAM, KY 41175

RCRIS-SQG 1000518367  
FINDS KYD985082940

DETAILED ORPHAN LISTING

Site	Database(s)	EDR ID Number EPA ID Number
MP 560.65 GREENUP COUNTY (Continued)		1000518367

RCRIS:

Owner: TEXAS EASTERN TRANSMISSION CORP  
(713) 989-2211

Contact: MIKELA S. SWEDLER  
(713) 989-2211

Record Date: 07/19/1999  
Classification: Small Quantity Generator  
Used Oil Recyc: No

Violation Status: Violations exist

Regulation Violated:	Not reported
Area of Violation:	Generator-All Requirements
Date Violation Determined:	04/28/1999
Priority of Violation:	Low
Schedule Date to Achieve Compliance:	05/20/1999
Actual Date Achieved Compliance:	05/07/1999
Enforcement Action:	Verbal Informal
Enforcement Action Date:	04/28/1999
Proposed Monetary Penalty:	Not reported
Final Monetary Penalty:	\$ 9:00

There are 1 violation record(s) reported at this site:

Evaluation	Area of Violation	Date of Compliance
Compliance Schedule Evaluation (CSE)	Generator-All Requirements	05/07/1999
Non-Financial Record Review	Generator-All Requirements	05/07/1999

NY MANIFEST

Additional detail is available in NY MANIFEST. Please contact your EDR Account Executive for more information.

FINDS:

Other Pertinent Environmental Activity Identified at Site:  
RCRIS

**BEI CDD LANDFILL**  
**ROUTE 1 BOX**  
**SOUTH SHORE, KY 41175**

**SWF/LF S103593508**  
**N/A**

LF:

Facility ID: 045-00023  
Facility Type: LANDFILL  
Status: OPERATING  
Contact: DAVID BIGGS  
(606)932-4681  
Owner: BIGGS ENTERPRISES INC  
ROUTE 1 BOX 629-B1  
SOUTH SHORE, KY 41175  
(606)932-4863  
Activity Type: LANDFILL, CDD < 1 ACRE  
Activity Status: ACTIVITY APPROVED

DETAILED ORPHAN LISTING

Site	Database(s)	EDR ID Number	EPA ID Number
<b>A H BRYSON &amp; SONS RTE 2 BOX 65 SOUTH SHORE, KY 41175</b>	<b>UST</b>	<b>U003071013</b>	<b>N/A</b>

UST:

Facility ID: 5498045  
 Tank ID: 1  
 Tank Status: Verified Removal  
 Owner: Not reported  
 Owner Addr: SOUTH SHORE, KY  
 Substance: Gasoline  
 Capacity in Gallons: 1000  
 Tank Material: Single Wall Steel  
 Tank External Protection: None  
 Tank Internal Protection: Unknown  
 Tank Overfill Protection: None  
 Pipe Material: Single Wall Steel  
 Pipe External Protection: None  
 Pipe Release Detection: Unknown  
 Pipe Type: Unknown  
 Pipe Secondary Containment: Not reported  
 Company Name: A H BRYSON & SONS  
 Installation Date: 01/01/20  
 Relined Date: Not reported  
 Last Contained Date: Not reported  
 Removed Date: 10/28/1999  
 Closed in Place Date: Not reported  
 Temp Closed Date: 1-Jan-94  
 Change in Service Date: Not reported  
 Inert Material Code: Not reported  
 Street Address: RT 2  
 Site PO Address: PO BOX 65  
 Postal Code: 41175

Facility ID: 5498045  
 Tank ID: 2  
 Tank Status: Closed in Place  
 Owner: Not reported  
 Owner Addr: SOUTH SHORE, KY  
 Substance: Gasoline  
 Capacity in Gallons: 1000  
 Tank Material: Single Wall Steel  
 Tank External Protection: None  
 Tank Internal Protection: Unknown  
 Tank Overfill Protection: Unknown  
 Pipe Material: Single Wall Steel  
 Pipe External Protection: Unknown  
 Pipe Release Detection: Unknown  
 Pipe Type: Unknown  
 Pipe Secondary Containment: Not reported  
 Company Name: A H BRYSON & SONS  
 Installation Date: 01/01/20  
 Relined Date: Not reported  
 Last Contained Date: Not reported  
 Removed Date: / /  
 Closed in Place Date: 9-Nov-93  
 Temp Closed Date: 1-Jan-94  
 Change in Service Date: Not reported  
 Inert Material Code: Not reported



DETAILED ORPHAN LISTING

Site	Database(s)	EDR ID Number EPA ID Number
A H BRYSON & SONS (Continued)		U003071013
Street Address: RT 2		
Site PO Address: PO BOX 65		
Postal Code: 41175		

<b>GREENUP KY BULK PLANT 276</b>	<b>UST</b>	<b>U001184527</b>
<b>US 23</b>		<b>N/A</b>
<b>SOUTH SHORE, KY 41175</b>		

UST:

Facility ID:	7243045
Tank ID:	1
Tank Status:	Exempt Tank
Owner:	Not reported
Owner Addr:	ASHLAND, KY
Substance:	Gasoline
Capacity in Gallons:	1000
Tank Material:	Single Wall Steel
Tank External Protection:	None
Tank Internal Protection:	Unknown
Tank Overfill Protection:	Unknown
Pipe Material:	Unknown
Pipe External Protection:	Unknown
Pipe Release Détection:	Unknown
Pipe Type:	Unknown
Pipe Secondary Containment:	Not reported
Company Name:	ASHLAND PETRO/SITES NOT VERIFIED
Installation Date:	01/01/19
Relined Date:	Not reported
Last Contained Date:	Not reported
Removed Date:	//
Closed in Place Date:	Not reported
Temp Closed Date:	Not reported
Change in Sevice Date:	Not reported
Inert Material Code:	Not reported
Street Address:	Not reported
Site PO Address:	PO BOX 391
Postal Code:	41114

Facility ID:	7243045
Tank ID:	2
Tank Status:	Exempt Tank
Owner:	Not reported
Owner Addr:	ASHLAND, KY
Substance:	Gasoline
Capacity in Gallons:	550
Tank Material:	Single Wall Steel
Tank External Protection:	None
Tank Internal Protection:	Unknown
Tank Overfill Protection:	Unknown
Pipe Material:	Unknown
Pipe External Protection:	Unknown
Pipe Release Détection:	Unknown
Pipe Type:	Unknown
Pipe Secondary Containment:	Not reported
Company Name:	ASHLAND PETRO/SITES NOT VERIFIED
Installation Date:	01/01/20
Relined Date:	Not reported
Last Contained Date:	Not reported

DETAILED ORPHAN LISTING

Site	Database(s)	EDR ID Number EPA ID Number
------	-------------	--------------------------------

GREENUP KY BULK PLANT 276 (Continued)

U001184527

Removed Date: //  
 Closed in Place Date: Not reported  
 Temp Closed Date: Not reported  
 Change in Sevice Date: Not reported  
 Inert Material Code: Not reported  
 Street Address: Not reported  
 Site PO Address: PO BOX 391  
 Postal Code: 41114

Facility ID: 7243045  
 Tank ID: 3  
 Tank Status: Exempt Tank  
 Owner: Not reported  
 Owner Addr: ASHLAND, KY  
 Substance: Gasoline  
 Capacity in Gallons: 550  
 Tank Material: Single Wall Steel  
 Tank External Protection: None  
 Tank Internal Protection: Unknown  
 Tank Overfill Protection: Unknown  
 Pipe Material: Unknown  
 Pipe External Protection: Unknown  
 Pipe Release Detection: Unknown  
 Pipe Type: Unknown  
 Pipe Secondary Containment: Not reported  
 Company Name: ASHLAND PETRO/SITES NOT VERIFIED  
 Installation Date: 01/01/20  
 Relined Date: Not reported  
 Last Contained Date: Not reported  
 Removed Date: //  
 Closed in Place Date: Not reported  
 Temp Closed Date: Not reported  
 Change in Sevice Date: Not reported  
 Inert Material Code: Not reported  
 Street Address: Not reported  
 Site PO Address: PO BOX 391  
 Postal Code: 41114

Facility ID: 7243045  
 Tank ID: 4  
 Tank Status: Exempt Tank  
 Owner: Not reported  
 Owner Addr: ASHLAND, KY  
 Substance: Gasoline  
 Capacity in Gallons: 550  
 Tank Material: Single Wall Steel  
 Tank External Protection: None  
 Tank Internal Protection: Unknown  
 Tank Overfill Protection: Unknown  
 Pipe Material: Unknown  
 Pipe External Protection: Unknown  
 Pipe Release Detection: Unknown  
 Pipe Type: Unknown  
 Pipe Secondary Containment: Not reported  
 Company Name: ASHLAND PETRO/SITES NOT VERIFIED  
 Installation Date: 01/01/20  
 Relined Date: Not reported

DETAILED ORPHAN LISTING

Site	Database(s)	EDR ID Number EPA ID Number
------	-------------	--------------------------------

GREENUP KY BULK PLANT 276 (Continued)

U001184527

Last Contained Date: Not reported  
 Removed Date: / /  
 Closed in Place Date: Not reported  
 Temp Closed Date: Not reported  
 Change in Service Date: Not reported  
 Inert Material Code: Not reported  
 Street Address: Not reported  
 Site PO Address: PO BOX 391  
 Postal Code: 41114

Facility ID: 7243045  
 Tank ID: 5  
 Tank Status: Exempt Tank  
 Owner: Not reported  
 Owner Addr: ASHLAND, KY  
 Substance: Gasoline  
 Capacity in Gallons: 550  
 Tank Material: Single Wall Steel  
 Tank External Protection: None  
 Tank Internal Protection: Unknown  
 Tank Overfill Protection: Unknown  
 Pipe Material: Unknown  
 Pipe External Protection: Unknown  
 Pipe Release Detection: Unknown  
 Pipe Type: Unknown  
 Pipe Secondary Containment: Not reported  
 Company Name: ASHLAND PETRO/SITES NOT VERIFIED  
 Installation Date: 01/01/20  
 Relined Date: Not reported  
 Last Contained Date: Not reported  
 Removed Date: / /  
 Closed in Place Date: Not reported  
 Temp Closed Date: Not reported  
 Change in Service Date: Not reported  
 Inert Material Code: Not reported  
 Street Address: Not reported  
 Site PO Address: PO BOX 391  
 Postal Code: 41114

Facility ID: 7243045  
 Tank ID: 6  
 Tank Status: Exempt Tank  
 Owner: Not reported  
 Owner Addr: ASHLAND, KY  
 Substance: Diesel  
 Capacity in Gallons: 550  
 Tank Material: Single Wall Steel  
 Tank External Protection: None  
 Tank Internal Protection: Unknown  
 Tank Overfill Protection: Unknown  
 Pipe Material: Unknown  
 Pipe External Protection: Unknown  
 Pipe Release Detection: Unknown  
 Pipe Type: Unknown  
 Pipe Secondary Containment: Not reported  
 Company Name: ASHLAND PETRO/SITES NOT VERIFIED  
 Installation Date: 01/01/20

DETAILED ORPHAN LISTING

Site	Database(s)	EDR ID Number EPA ID Number
------	-------------	--------------------------------

GREENUP KY BULK PLANT 276 (Continued)

U001184527

Relined Date: Not reported  
 Last Contained Date: Not reported  
 Removed Date: / /  
 Closed in Place Date: Not reported  
 Temp Closed Date: Not reported  
 Change in Sevice Date: Not reported  
 Inert Material Code: Not reported  
 Street Address: Not reported  
 Site PO Address: PO BOX 391  
 Postal Code: 41114

Facility ID: 7243045  
 Tank ID: 7  
 Tank Status: Exempt Tank  
 Owner: Not reported  
 Owner Addr: ASHLAND, KY  
 Substance: Gasoline  
 Capacity in Gallons: 2000  
 Tank Material: Single Wall Steel  
 Tank External Protection: None  
 Tank Internal Protection: Unknown  
 Tank Overfill Protection: Unknown  
 Pipe Material: Unknown  
 Pipe External Protection: Unknown  
 Pipe Release Detection: Unknown  
 Pipe Type: Unknown  
 Pipe Secondary Containment: Not reported  
 Company Name: ASHLAND PETRO/SITES NOT VERIFIED  
 Installation Date: 01/01/20  
 Relined Date: Not reported  
 Last Contained Date: Not reported  
 Removed Date: / /  
 Closed in Place Date: Not reported  
 Temp Closed Date: Not reported  
 Change in Sevice Date: Not reported  
 Inert Material Code: Not reported  
 Street Address: Not reported  
 Site PO Address: PO BOX 391  
 Postal Code: 41114

Facility ID: 7243045  
 Tank ID: 8  
 Tank Status: Exempt Tank  
 Owner: Not reported  
 Owner Addr: ASHLAND, KY  
 Substance: Gasoline  
 Capacity in Gallons: 1000  
 Tank Material: Single Wall Steel  
 Tank External Protection: None  
 Tank Internal Protection: Unknown  
 Tank Overfill Protection: Unknown  
 Pipe Material: Unknown  
 Pipe External Protection: Unknown  
 Pipe Release Detection: Unknown  
 Pipe Type: Unknown  
 Pipe Secondary Containment: Not reported  
 Company Name: ASHLAND PETRO/SITES NOT VERIFIED

DETAILED ORPHAN LISTING

Site	Database(s)	EDR ID Number EPA ID Number
------	-------------	--------------------------------

GREENUP KY BULK PLANT 276 (Continued)

U001184527

Installation Date: 01/01/20  
 Refined Date: Not reported  
 Last Contained Date: Not reported  
 Removed Date: / /  
 Closed in Place Date: Not reported  
 Temp Closed Date: Not reported  
 Change in Service Date: Not reported  
 Inert Material Code: Not reported  
 Street Address: Not reported  
 Site PO Address: PO BOX 391  
 Postal Code: 41114

FORMER ASHLAND  
 US 23  
 SOUTH SHORE, KY 41175

UST U001184933  
 N/A

UST:

Facility ID: 7954045  
 Tank ID: 1  
 Tank Status: Tank Closed prior to 1998  
 Owner: Not reported  
 Owner Addr: ASHLAND, KY  
 Substance: Gasoline  
 Capacity in Gallons: 99  
 Tank Material: Unknown  
 Tank External Protection: None  
 Tank Internal Protection: Unknown  
 Tank Overfill Protection: Unknown  
 Pipe Material: Unknown  
 Pipe External Protection: Unknown  
 Pipe Release Detection: Unknown  
 Pipe Type: Unknown  
 Pipe Secondary Containment: Not reported  
 Company Name: ASHLAND/FORMER OWNER  
 Installation Date: 01/01/20  
 Refined Date: Not reported  
 Last Contained Date: Not reported  
 Removed Date: 01/01/1986  
 Closed in Place Date: Not reported  
 Temp Closed Date: Not reported  
 Change in Service Date: Not reported  
 Inert Material Code: Not reported  
 Street Address: Not reported  
 Site PO Address: PO BOX 391  
 Postal Code: 41114

KD 76 FOOD MART  
 US 23 & E TYGART  
 SOUTH SHORE, KY 41175

UST U003070899  
 N/A

UST:

Facility ID: 1006045  
 Tank ID: 1  
 Tank Status: Active  
 Owner: KEITH GILBERT  
 Owner Addr: SOUTH SHORE, KY  
 Substance: Gasoline  
 Capacity in Gallons: 12000

DETAILED ORPHAN LISTING

Site

Database(s)

EDR ID Number  
EPA ID Number

KD 76 FOOD MART (Continued)

U003070899

Tank Material: Fiberglass Reinforced Plastic  
 Tank External Protection: Automatic Tank Gauging  
 Tank Internal Protection: Interior Lining N/A  
 Tank Overfill Protection: Flow Restrictor  
 Pipe Material: Fiberglass Reinforced Plastic  
 Pipe External Protection: Fiberglass Reinforced Plastic  
 Pipe Release Detection: None  
 Pipe Type: Pressurized  
 Pipe Secondary Containment: Not reported  
 Company Name: Not reported  
 Installation Date: 08/16/19  
 Relined Date: Not reported  
 Last Contained Date: Not reported  
 Removed Date: / /  
 Closed in Place Date: Not reported  
 Temp Closed Date: Not reported  
 Change in Service Date: Not reported  
 Inert Material Code: Not reported  
 Street Address: US 23  
 Site PO Address: PO BOX 1196  
 Postal Code: 41175

Facility ID: 1006045  
 Tank ID: 2  
 Tank Status: Active  
 Owner: KEITH GILBERT  
 Owner Addr: SOUTH SHORE, KY  
 Substance: Gasoline  
 Capacity in Gallons: 8000  
 Tank Material: Fiberglass Reinforced Plastic  
 Tank External Protection: Automatic Tank Gauging  
 Tank Internal Protection: Interior Lining N/A  
 Tank Overfill Protection: Flow Restrictor  
 Pipe Material: Fiberglass Reinforced Plastic  
 Pipe External Protection: Fiberglass Reinforced Plastic  
 Pipe Release Detection: None  
 Pipe Type: Pressurized  
 Pipe Secondary Containment: Not reported  
 Company Name: Not reported  
 Installation Date: 08/16/19  
 Relined Date: Not reported  
 Last Contained Date: Not reported  
 Removed Date: / /  
 Closed in Place Date: Not reported  
 Temp Closed Date: Not reported  
 Change in Service Date: Not reported  
 Inert Material Code: Not reported  
 Street Address: US 23  
 Site PO Address: PO BOX 1196  
 Postal Code: 41175

Facility ID: 1006045  
 Tank ID: 3  
 Tank Status: Active  
 Owner: KEITH GILBERT  
 Owner Addr: SOUTH SHORE, KY  
 Substance: Kerosene

DETAILED ORPHAN LISTING

Site	Database(s)	EDR ID Number EPA ID Number
KD 76 FOOD MART (Continued)		U003070899
Capacity in Gallons:	4000	
Tank Material:	Fiberglass Reinforced Plastic	
Tank External Protection:	Automatic Tank Gauging	
Tank Internal Protection:	Interior Lining N/A	
Tank Overfill Protection:	Flow Restrictor	
Pipe Material:	Fiberglass Reinforced Plastic	
Pipe External Protection:	Fiberglass Reinforced Plastic	
Pipe Release Detection:	None	
Pipe Type:	Pressurized	
Pipe Secondary Containment:	Not reported	
Company Name:	Not reported	
Installation Date:	08/16/19	
Relined Date:	Not reported	
Last Contained Date:	Not reported	
Removed Date:	//	
Closed in Place Date:	Not reported	
Temp Closed Date:	Not reported	
Change in Service Date:	Not reported	
Inert Material Code:	Not reported	
Street Address:	US 23	
Site PO Address:	PO BOX 1196	
Postal Code:	41175	

SILOAM PLANT- COLUMBIA CORP.  
ROUTE 23  
SOUTH SHORE, KY 41175

CERC-NFRAP 1000327581  
RCRIS-SQG KYD005003256  
FINDS  
TSCA

RCRIS:

Owner: SILOAM PLANT  
(614) 481-1280

Contact: ROBERT TULLIS  
(606) 324-3171

Record Date: 02/08/1990  
Classification: Not reported  
Used Oil Recyc: No

Violation Status: No violations found

CERCLIS-NFRAP Classification Data:

Site Incident Category: Not reported  
Ownership Status: Other

Federal Facility: Not a Federal Facility  
NPL Status: Not on the NPL

CERCLIS-NFRAP Assessment History:

Assessment: DISCOVERY  
Assessment: PRELIMINARY ASSESSMENT  
Assessment: PRELIMINARY ASSESSMENT  
Assessment: SITE INSPECTION

Completed: 19810601  
Completed: 19821101  
Completed: 19850618  
Completed: 19880225

CERCLIS-NFRAP Alias Name(s):

COLUMBIA HYDROCARBON GROUP SILOAM PLANT

DETAILED ORPHAN LISTING

Site	Database(s)	EDR ID Number EPA ID Number
SILOAM PLANT- COLUMBIA CORP. (Continued)		1000327581

FINDS:  
Other Pertinent Environmental Activity Identified at Site:  
RCRIS

SOUTHSHORE TERMINAL INC RT 23 & JOHNSON RD SOUTH SHORE, KY 41175	FINDS RCRIS-LQG	1001196278 KYR000010132
--	--------------------	----------------------------

RCRIS:  
Owner: SOUTHSHORE TERMINALS INC  
(606) 231-5858  
Contact: F ALLEN-MEEK JR  
(606) 231-5858  
Record Date: 03/21/2000  
Classification: Large Quantity Generator

BIENNIAL REPORTS:  
Last Biennial Reporting Year: 1997

Waste	Quantity (Lbs)	Waste	Quantity (Lbs)
D018	402057.81	D021	402057.81
D027	402057.81	D039	402057.81
D042	370000.00		

Used Oil Recyc: No

Violation Status: Violations exist

Regulation Violated:	Not reported
Area of Violation:	Generator-All Requirements
Date Violation Determined:	05/28/1998
Priority of Violation:	Low
Schedule Date to Achieve Compliance:	06/17/1998
Actual Date Achieved Compliance:	06/05/1998
Enforcement Action:	Verbal Informal
Enforcement Action Date:	05/28/1998
Proposed Monetary Penalty:	Not reported
Final Monetary Penalty:	\$ 6,800.00

There are 1 violation record(s) reported at this site:

Evaluation	Area of Violation	Date of Compliance
Compliance Schedule Evaluation (CSE)	Generator-All Requirements	06/05/1998
Non-Financial Record Review	Generator-All Requirements	06/05/1998

FINDS:  
Other Pertinent Environmental Activity Identified at Site:  
BRS  
RCRIS

BD OF ED (MCKELL) HWY 23 SOUTH SHORE, KY 41175	UST U001181002 N/A
--	--------------------------

UST:  
Facility ID: 2390045  
Tank ID: 1  
Tank Status: Verified Removal



DETAILED ORPHAN LISTING

Site	Database(s)	EDR ID Number EPA ID Number
<hr/>		
BD OF ED (MCKELL) (Continued)		U001181002
Owner:	Not reported	
Owner Addr:	GREENUP, KY	
Substance:	Diesel	
Capacity in Gallons:	1000	
Tank Material:	Single Wall Steel	
Tank External Protection:	None	
Tank Internal Protection:	Unknown	
Tank Overfill Protection:	Unknown	
Pipe Material:	Unknown	
Pipe External Protection:	Unknown	
Pipe Release Detection:	Unknown	
Pipe Type:	Unknown	
Pipe Secondary Containment:	Not reported	
Company Name:	GREENUP CO BD OF ED	
Installation Date:	01/01/19	
Relined Date:	Not reported	
Last Contained Date:	Not reported	
Removed Date:	07/01/1998	
Closed in Place Date:	Not reported	
Temp Closed Date:	Not reported	
Change in Sevice Date:	Not reported	
Inert Material Code:	Not reported	
Street Address:	3449 OLD DAM COURT	
Site PO Address:	Not reported	
Postal Code:	41144	

<b>MALONETON GROCERY</b>	<b>RCRIS-SQG</b>	<b>1001219546</b>
<b>RT 7 &amp; RT 3308</b>	<b>FINDS</b>	<b>KYR000014456</b>
<b>SOUTH SHORE, KY 41175</b>		

RCRIS:

Owner: CARL CARTER  
(606) 932-6969

Contact: CARL CARTER  
(606) 932-6969

Record Date: 03/18/1998  
Classification: Not reported  
Used Oil Recyc: No

Violation Status: No violations found

FINDS:

Other Pertinent Environmental Activity Identified at Site:  
RCRIS

<b>MARKWEST HYDROCARBON PARTNERS LTD.</b>	<b>RCRIS-SQG</b>	<b>1000826333</b>
<b>US HIGHWAY 23</b>	<b>FINDS</b>	<b>KYD985095769</b>
<b>SOUTH SHORE, KY 41175</b>	<b>TSCA</b>	

DETAILED ORPHAN LISTING

Site	Database(s)	EDR ID Number EPA ID Number
MARKWEST HYDROCARBON PARTNERS LTD. (Continued)		1000826333

RCRIS:

Owner: JOHN M. FOX  
(606) 932-3111

Contact: DAN O'MEARA  
(606) 932-3111

Record Date: 02/23/1994

Classification: Conditionally Exempt Small Quantity Generator

Used Oil Recyc: No

Violation Status: Violations exist

Regulation Violated:	Not reported
Area of Violation:	Generator-All Requirements
Date Violation Determined:	03/28/1994
Priority of Violation:	Low
Schedule Date to Achieve Compliance:	05/02/1994
Actual Date Achieved Compliance:	04/04/1994
Enforcement Action:	Written Informal
Enforcement Action Date:	03/29/1994
Proposed Monetary Penalty:	Not reported
Final Monetary Penalty:	Not reported

There are 1 violation record(s) reported at this site:

<u>Evaluation</u>	<u>Area of Violation</u>	<u>Date of Compliance</u>
Compliance Schedule Evaluation (CSE)	Generator-All Requirements	04/04/1994
Non-Financial Record Review	Generator-All Requirements	04/04/1994

FINDS:

Other Pertinent Environmental Activity Identified at Site:

AIRS Facility System (AIRS/AFS)  
National Compliance Database (NCDB)  
RCRIS  
Risk Management Plans (RMP)  
State Systems

WIDDS SHORT STOP  
US HWY 23  
SOUTH SHORE, KY 41175

UST U003201482  
N/A

UST:

Facility ID:	1015045
Tank ID:	1
Tank Status:	Active
Owner:	CLYDE BOYLES
Owner Addr:	SOUTH SHORE, KY
Substance:	Gasoline
Capacity in Gallons:	10000
Tank Material:	Single Wall Steel
Tank External Protection:	Daily Inventory RCRDS / Tank Tightness
Tank Internal Protection:	Interior Lining N/A
Tank Overfill Protection:	Automatic Shutoff Device
Pipe Material:	Single Wall Steel
Pipe External Protection:	Impressed Current Cathodic Protection
Pipe Release Detection:	None
Pipe Type:	Suction
Pipe Secondary Containment:	Not reported

DETAILED ORPHAN LISTING

Site	Database(s)	EDR ID Number EPA ID Number
WIDDS SHORT STOP (Continued)		U003201482

Company Name: Not reported  
 Installation Date: 09/01/19  
 Relined Date: Not reported  
 Last Contained Date: Not reported  
 Removed Date: / /  
 Closed in Place Date: Not reported  
 Temp Closed Date: Not reported  
 Change in Service Date: Not reported  
 Inert Material Code: Not reported  
 Street Address: Not reported  
 Site PO Address: PO BOX 579  
 Postal Code: 41175

Facility ID: 1015045  
 Tank ID: 2  
 Tank Status: Active  
 Owner: CLYDE BOYLES  
 Owner Addr: SOUTH SHORE, KY  
 Substance: Gasoline  
 Capacity in Gallons: 10000  
 Tank Material: Single Wall Steel  
 Tank External Protection: Daily Inventory RCRDS / Tank Tightness  
 Tank Internal Protection: Interior Lining N/A  
 Tank Overfill Protection: Automatic Shutoff Device  
 Pipe Material: Single Wall Steel  
 Pipe External Protection: Impressed Current Cathodic Protection  
 Pipe Release Detection: None  
 Pipe Type: Suction  
 Pipe Secondary Containment: Not reported  
 Company Name: Not reported  
 Installation Date: 09/01/19  
 Relined Date: Not reported  
 Last Contained Date: Not reported  
 Removed Date: / /  
 Closed in Place Date: Not reported  
 Temp Closed Date: Not reported  
 Change in Service Date: Not reported  
 Inert Material Code: Not reported  
 Street Address: Not reported  
 Site PO Address: PO BOX 579  
 Postal Code: 41175

Facility ID: 1015045  
 Tank ID: 3  
 Tank Status: Active  
 Owner: CLYDE BOYLES  
 Owner Addr: SOUTH SHORE, KY  
 Substance: Kerosene  
 Capacity in Gallons: 4000  
 Tank Material: Single Wall Steel  
 Tank External Protection: Daily Inventory RCRDS / Tank Tightness  
 Tank Internal Protection: Interior Lining N/A  
 Tank Overfill Protection: Automatic Shutoff Device  
 Pipe Material: Single Wall Steel  
 Pipe External Protection: Impressed Current Cathodic Protection  
 Pipe Release Detection: None  
 Pipe Type: Suction

DETAILED ORPHAN LISTING

Site	Database(s)	EPA ID Number	EDR ID Number
------	-------------	---------------	---------------

WIDDS SHORT STOP (Continued)

U003201482

Pipe Secondary Containment:	Not reported
Company Name:	Not reported
Installation Date:	09/01/19
Relined Date:	Not reported
Last Contained Date:	Not reported
Removed Date:	/ /
Closed in Place Date:	Not reported
Temp Closed Date:	Not reported
Change in Sevice Date:	Not reported
Inert Material Code:	Not reported
Street Address:	Not reported
Site PO Address:	PO BOX 579
Postal Code:	41175
Facility ID:	1015045
Tank ID:	4
Tank Status:	Active
Owner:	CLYDE BOYLES
Owner Addr:	SOUTH SHORE, KY
Substance:	Gasoline
Capacity in Gallons:	4000
Tank Material:	Single Wall Steel
Tank External Protection:	Daily Inventory RCRDS / Tank Tightness
Tank Internal Protection:	Interior Lining N/A
Tank Overfill Protection:	Automatic Shutoff Device
Pipe Material:	Single Wall Steel
Pipe External Protection:	Impressed Current Cathodic Protection
Pipe Release Detection:	None
Pipe Type:	Suction
Pipe Secondary Containment:	Not reported
Company Name:	Not reported
Installation Date:	09/01/19
Relined Date:	Not reported
Last Contained Date:	Not reported
Removed Date:	/ /
Closed in Place Date:	Not reported
Temp Closed Date:	Not reported
Change in Sevice Date:	Not reported
Inert Material Code:	Not reported
Street Address:	Not reported
Site PO Address:	PO BOX 579
Postal Code:	41175

**PRECISION PARTS**  
**4060 OLD US 23**  
**SOUTH SHORE, KY 41175**

UST U001185354  
 N/A

UST:

Facility ID:	8714045
Tank ID:	1
Tank Status:	Verified Removal
Owner:	Not reported
Owner Addr:	SOUTH SHORE, KY
Substance:	Gasoline
Capacity in Gallons:	2000
Tank Material:	Single Wall Steel
Tank External Protection:	None
Tank Internal Protection:	Unknown

DETAILED ORPHAN LISTING

Site	Database(s)	EDR ID Number EPA ID Number
------	-------------	--------------------------------

PRECISION PARTS (Continued)

U001185354

Tank Overfill Protection: Unknown  
 Pipe Material: Single Wall Steel  
 Pipe External Protection: Unknown  
 Pipe Release Detection: Unknown  
 Pipe Type: Unknown  
 Pipe Secondary Containment: Not reported  
 Company Name: PRECISION PARTS/JAMES HAYES  
 Installation Date: 01/01/19  
 Relined Date: Not reported  
 Last Contained Date: Not reported  
 Removed Date: 10/13/1997  
 Closed in Place Date: Not reported  
 Temp Closed Date: Not reported  
 Change in Service Date: Not reported  
 Inert Material Code: Not reported  
 Street Address: Not reported  
 Site PO Address: BOX 177  
 Postal Code: 41175

Facility ID: 8714045  
 Tank ID: 2  
 Tank Status: Verified Removal  
 Owner: Not reported  
 Owner Addr: SOUTH SHORE, KY  
 Substance: Gasoline  
 Capacity in Gallons: 2000  
 Tank Material: Single Wall Steel  
 Tank External Protection: None  
 Tank Internal Protection: Unknown  
 Tank Overfill Protection: Unknown  
 Pipe Material: Single Wall Steel  
 Pipe External Protection: Unknown  
 Pipe Release Detection: Unknown  
 Pipe Type: Unknown  
 Pipe Secondary Containment: Not reported  
 Company Name: PRECISION PARTS/JAMES HAYES  
 Installation Date: 01/01/19  
 Relined Date: Not reported  
 Last Contained Date: Not reported  
 Removed Date: 10/13/1997  
 Closed in Place Date: Not reported  
 Temp Closed Date: Not reported  
 Change in Service Date: Not reported  
 Inert Material Code: Not reported  
 Street Address: Not reported  
 Site PO Address: BOX 177  
 Postal Code: 41175

GREENUP KY BULK PLANT 276  
 US RT 23  
 SOUTH SHORE, KY 41175

UST U000810313  
 N/A

UST:

Facility ID: 7242045  
 Tank ID: 1  
 Tank Status: Tank Closed prior to 1998  
 Owner: Not reported  
 Owner Addr: ASHLAND, KY

DETAILED ORPHAN LISTING

Site	Database(s)	EDR ID Number	EPA ID Number
GREENUP KY BULK PLANT 276 (Continued)			U000810313
Substance:	Gasoline		
Capacity in Gallons:	1000		
Tank Material:	Single Wall Steel		
Tank External Protection:	None		
Tank Internal Protection:	Unknown		
Tank Overfill Protection:	Unknown		
Pipe Material:	Single Wall Steel		
Pipe External Protection:	Unknown		
Pipe Release Detection:	Unknown		
Pipe Type:	Unknown		
Pipe Secondary Containment:	Not reported		
Company Name:	ASHLAND PETRO/SITES NOT VERIFIED		
Installation Date:	01/01/20		
Relined Date:	Not reported		
Last Contained Date:	Not reported		
Removed Date:	05/06/1986		
Closed in Place Date:	Not reported		
Temp Closed Date:	Not reported		
Change in Service Date:	Not reported		
Inert Material Code:	Not reported		
Street Address:	Not reported		
Site PO Address:	PO BOX 391		
Postal Code:	41114		

<b>BOB'S GROCERY</b> ST RT 140 SOUTH WEBSTER, OH 45694	LUST	S104778877	N/A
--	------	------------	-----

LUST:

Owner: ROBERT RAWLINS  
 Facility Status: Inactive  
 LTF Status: 1 SUS/CON from regulated UST  
 Release Number: 73003778-N00001  
 Owner Address: 7932 ST RT 140  
 WHEELERSBURG, OH 45694  
 FR Status: No Further Action letter issued  
 Old Facility Id: 733778  
 Former Lust Release Number: 730318500

<b>LESTER RESIDENCE</b> 2875 ST RT 139 TWIN VALLEY, OH 45662	LUST	S104270064	N/A
--	------	------------	-----

LUST:

Owner: LESTER RESIDENCE  
 Facility Status: Active  
 LTF Status: 1 SUS/CON from regulated UST  
 Release Number: 73010014-N00001  
 Owner Address: 2875 ST RT 139  
 TWIN VALLEY, OH 45662  
 FR Status: A possible incident is reported  
 Old Facility Id: 0  
 Former Lust Release Number: 737122000

DETAILED ORPHAN LISTING

Site	Database(s)	EDR ID Number EPA ID Number
<b>KNOB CREEK RIFLE RANGE OFF KY HWY 44 WEST POINT, KY 41175</b>	<b>CERC-NFRAP</b>	<b>1000161277 KYD980843296</b>
CERCLIS-NFRAP Classification Data:		
Site Incident Category: Not reported	Federal Facility: Not a Federal Facility	
Ownership Status: Other	NPL Status: Not on the NPL	
CERCLIS-NFRAP Assessment History:		
Assessment: DISCOVERY	Completed: 19841101	
Assessment: PRELIMINARY ASSESSMENT	Completed: 19841101	
Assessment: SITE INSPECTION	Completed: 19891212	
CERCLIS-NFRAP Alias Name(s): KNOB CREEK RIFLE RANGE		

<b>CHABOTS #17 ST RT 52 W WEST PORTSMOUTH, OH 45662</b>	<b>UST</b>	<b>U000895493 N/A</b>
---	------------	---------------------------

UST:

Facility ID: 73007021	Tank ID: T00001
Owner: CHABOTS PET DISTRIBUTING, INC.	
Owner Address: PO BX 1406 729 S SIXTH ST PORTSMOUTH, OH 45662	
Capacity: 10000	Tank Status: CIU
Install Date: 10/01/1978	
Content: Gasoline	
Tank Type: Steel	
Facility ID: 73007021	Tank ID: T00002
Owner: CHABOTS PET DISTRIBUTING, INC.	
Owner Address: PO BX 1406 729 S SIXTH ST PORTSMOUTH, OH 45662	
Capacity: 10000	Tank Status: CIU
Install Date: 10/01/1978	
Content: Gasoline	
Tank Type: Steel	
Facility ID: 73007021	Tank ID: T00003
Owner: CHABOTS PET DISTRIBUTING, INC.	
Owner Address: PO BX 1406 729 S SIXTH ST PORTSMOUTH, OH 45662	
Capacity: 10000	Tank Status: CIU
Install Date: 10/01/1978	
Content: Diesel	
Tank Type: Steel	

<b>NORFOLK &amp; WESTERN RAILWAY CO. RT 3 - HAYPORT RD YBX 106 WHEELERSBURG, OH 45694</b>	<b>LUST</b>	<b>S104778875 N/A</b>
---	-------------	---------------------------

LUST:

Owner: NORFOLK & WESTERN RAILWAY CO.  
 Facility Status: Active  
 LTF Status: 1 SUS/CON from regulated UST  
 Release Number: 73003012-N00001  
 Owner Address: 110 FRANKLIN RD SE  
 ROANOKE, VA 24042  
 FR Status: No Further Action letter issued  
 Old Facility Id: 733012  
 Former Lust Release Number: 731305301

DETAILED ORPHAN LISTING

Site	Database(s)	EDR ID Number EPA ID Number
NORFOLK & WESTERN RAILWAY CO. (Continued)		S104778875

Owner: NORFOLK & WESTERN RAILWAY CO.  
 Facility Status: Active  
 LTF Status: 1 SUS/CON from regulated UST  
 Release Number: 73003012-N00002  
 Owner Address: 110 FRANKLIN RD SE  
 ROANOKE, VA 24042  
 FR Status: Tier 1  
 Old Facility Id: 733012  
 Former Lust Release Number: 731305302

SCHWERMAN TRUCKING CO RT 522 WHEELERSBURG, OH 45694	LUST	S101563947 N/A
---	------	-------------------

LUST:  
 Owner: SCHWERMAN TRUCKING CO  
 Facility Status: Inactive  
 LTF Status: 1 SUS/CON from regulated UST  
 Release Number: 44009866-N00001  
 Owner Address: RT 522  
 WHEELERSBURG, OH 45694  
 FR Status: No Further Action letter issued  
 Old Facility Id: 0  
 Former Lust Release Number: 449116100

GTE NORTH, INC. 9051 GALLIA WHEELERSBURG, OH 45694	LUST UST	U003749582 N/A
--	-------------	-------------------

LUST:  
 Owner: VERIZON NORTH INC  
 Facility Status: Inactive  
 LTF Status: 6 Closure of regulated UST  
 Release Number: 73007151-N00001  
 Owner Address: 1300 COLUMBUS SANDUSKY RD N  
 MARION, OH 43302  
 FR Status: No Further Action letter issued  
 Old Facility Id: 737151  
 Former Lust Release Number: 738001600

UST:  
 Facility ID: 73007151                      Tank ID: T00002  
 Owner: VERIZON NORTH INC  
 Owner Address: 1300 COLUMBUS SANDUSKY RD N  
 MARION, OH 43302  
 Capacity: 1000                              Tank Status: CIU  
 Install Date: 03/25/1998  
 Content: Diesel  
 Tank Type: Not reported



DETAILED ORPHAN LISTING

Site	Database(s)	EDR ID Number EPA ID Number																										
<b>SCIOTO SANITATION</b> <b>LICK RUN - LYRA - BLOON SWITCH RD</b> <b>WHEELERSBURG, OH 45694</b>	<b>DERR</b> <b>SHWS</b>	<b>S100037732</b> <b>N/A</b>																										
<b>DERR:</b> Facility Id: 473-1336 Lat/Long: 38 44 10 / 82 48 15 EPA ID: NOT ASSIGNED Voluntary Action Program: False																												
<b>SHWS:</b> Facility ID: 473-1336 EPA ID: NOT ASSIGNED Lat/Long: 38 44 10 / 82 48 15 Facility Type: None																												
<b>WIL CAR DIST</b> <b>10451 OLD GALLIA PIKE RD</b> <b>WHEELERSBURG, OH 45694</b>	<b>LUST</b>	<b>S104260283</b> <b>N/A</b>																										
<b>LUST:</b> Owner: WIL CAR DIST Facility Status: Inactive LTF Status: 6 Closure of regulated UST Release Number: 73010008-N00001 Owner Address: 10451 OLD GALLIA PIKE RD WHEELERSBURG, OH 45694 FR Status: No Further Action letter issued Old Facility Id: 0 Former Lust Release Number: 734052700																												
<b>BARTON S FISH INC</b> <b>ST RT 52</b> <b>WHEELERSBURG, OH 45694</b>	<b>RCRIS-SQG</b> <b>FINDS</b>	<b>1000237520</b> <b>OHD041899360</b>																										
<b>RCRIS:</b> Owner: FISH BARTON INC (614) 574-2565  Contact: BARTON FISH (614) 574-2565  Record Date: 10/16/1996 Classification: Small Quantity Generator, Hazardous Waste Transporter Used Oil Recyc: No  Violation Status: Violations exist  <table border="0" data-bbox="263 1478 941 1848"> <tr> <td>Regulation Violated:</td> <td>Not reported</td> </tr> <tr> <td>Area of Violation:</td> <td>Generator-All Requirements</td> </tr> <tr> <td>Date Violation Determined:</td> <td>08/23/1996</td> </tr> <tr> <td>Priority of Violation:</td> <td>Low</td> </tr> <tr> <td>Schedule Date to Achieve Compliance:</td> <td>Not reported</td> </tr> <tr> <td>Actual Date Achieved Compliance:</td> <td>10/15/1996</td> </tr> <tr> <td>Enforcement Action:</td> <td>Written Informal</td> </tr> <tr> <td>Enforcement Action Date:</td> <td>09/09/1996</td> </tr> <tr> <td>Proposed Monetary Penalty:</td> <td>Not reported</td> </tr> <tr> <td>Final Monetary Penalty:</td> <td>Not reported</td> </tr> <tr> <td>Regulation Violated:</td> <td>Not reported</td> </tr> <tr> <td>Area of Violation:</td> <td>Generator-All Requirements</td> </tr> <tr> <td>Date Violation Determined:</td> <td>08/23/1996</td> </tr> </table>			Regulation Violated:	Not reported	Area of Violation:	Generator-All Requirements	Date Violation Determined:	08/23/1996	Priority of Violation:	Low	Schedule Date to Achieve Compliance:	Not reported	Actual Date Achieved Compliance:	10/15/1996	Enforcement Action:	Written Informal	Enforcement Action Date:	09/09/1996	Proposed Monetary Penalty:	Not reported	Final Monetary Penalty:	Not reported	Regulation Violated:	Not reported	Area of Violation:	Generator-All Requirements	Date Violation Determined:	08/23/1996
Regulation Violated:	Not reported																											
Area of Violation:	Generator-All Requirements																											
Date Violation Determined:	08/23/1996																											
Priority of Violation:	Low																											
Schedule Date to Achieve Compliance:	Not reported																											
Actual Date Achieved Compliance:	10/15/1996																											
Enforcement Action:	Written Informal																											
Enforcement Action Date:	09/09/1996																											
Proposed Monetary Penalty:	Not reported																											
Final Monetary Penalty:	Not reported																											
Regulation Violated:	Not reported																											
Area of Violation:	Generator-All Requirements																											
Date Violation Determined:	08/23/1996																											

DETAILED ORPHAN LISTING

Site	Database(s)	EDR ID Number EPA ID Number
------	-------------	--------------------------------

BARTON S FISH INC (Continued)		1000237520
-------------------------------	--	------------

Priority of Violation: Low  
 Schedule Date to Achieve Compliance: Not reported  
 Actual Date Achieved Compliance: 10/15/1996  
 Enforcement Action: Written Informal  
 Enforcement Action Date: 09/09/1996  
 Proposed Monetary Penalty: Not reported  
 Final Monetary Penalty: Not reported

There are 2 violation record(s) reported at this site:

<u>Evaluation</u>	<u>Area of Violation</u>	<u>Date of Compliance</u>
Compliance Evaluation Inspection (CEI)	Generator-All Requirements	10/15/1996
	Generator-All Requirements	10/15/1996

**FINDS:**

Other Pertinent Environmental Activity Identified at Site:  
RCRIS

**OHIO RIVER CROSSING**  
**2 MI S OF TN OFF RTE 52**  
**WHEELERSBURG, OH 45694**

RCRIS-SQG 1000326803  
 FINDS OHD986967073

**RCRIS:**

Owner: TEXAS EASTERN GAS PIPELINE  
 (312) 555-1212  
 Contact: SHADOWENS  
 (713) 759-5388  
 Record Date: 09/12/1988  
 Classification: Small Quantity Generator  
 Used Oil Recyc: No  
 Violation Status: No violations found

**NY MANIFEST**

Additional detail is available in NY MANIFEST. Please contact your EDR Account Executive for more information.

**FINDS:**

Other Pertinent Environmental Activity Identified at Site:  
RCRIS

**MILLER GROCERY**  
**KY HWY 1056**  
**YORK, KY 41175**

UST U001183364  
 N/A

**UST:**

Facility ID: 5177045  
 Tank ID: 1  
 Tank Status: Verified Removal  
 Owner: Not reported  
 Owner Addr: ASHLAND, KY  
 Substance: Gasoline  
 Capacity in Gallons: 1000  
 Tank Material: Single Wall Steel  
 Tank External Protection: None  
 Tank Internal Protection: Unknown  
 Tank Overfill Protection: Unknown  
 Pipe Material: Single Wall Steel

DETAILED ORPHAN LISTING

Site	Database(s)	EDR ID Number EPA ID Number
MILLER GROCERY (Continued)		U001183364

Pipe External Protection: Unknown  
 Pipe Release Detection: Unknown  
 Pipe Type: Unknown  
 Pipe Secondary Containment: Not reported  
 Company Name: J D KISER INC  
 Installation Date: 01/01/19  
 Relined Date: Not reported  
 Last Contained Date: Not reported  
 Removed Date: 06/01/1988  
 Closed in Place Date: Not reported  
 Temp Closed Date: Not reported  
 Change in Service Date: Not reported  
 Inert Material Code: Not reported  
 Street Address: 12355 VIRGINIA BLVD  
 Site PO Address: PO BOX 727  
 Postal Code: 41105

Facility ID: 5177045  
 Tank ID: 2  
 Tank Status: Verified Removal  
 Owner: Not reported  
 Owner Addr: ASHLAND, KY  
 Substance: Gasoline  
 Capacity in Gallons: 1000  
 Tank Material: Single Wall Steel  
 Tank External Protection: None  
 Tank Internal Protection: Unknown  
 Tank Overfill Protection: Unknown  
 Pipe Material: Single Wall Steel  
 Pipe External Protection: Unknown  
 Pipe Release Detection: Unknown  
 Pipe Type: Unknown  
 Pipe Secondary Containment: Not reported  
 Company Name: J D KISER INC  
 Installation Date: 01/01/19  
 Relined Date: Not reported  
 Last Contained Date: Not reported  
 Removed Date: 06/01/1988  
 Closed in Place Date: Not reported  
 Temp Closed Date: Not reported  
 Change in Service Date: Not reported  
 Inert Material Code: Not reported  
 Street Address: 12355 VIRGINIA BLVD  
 Site PO Address: PO BOX 727  
 Postal Code: 41105

# Focus Map 31



**EDR** Environmental  
Data  
Resources, Inc.  
1-800-352-0050


## EDR - Area/Corridor Study Portsmouth Bypass

### Legend

- |               |                    |             |                 |                     |
|---------------|--------------------|-------------|-----------------|---------------------|
| Roads         | Waterways          | Powerlines  | Superfund Sites | Listed Sites        |
| Major Roads   | Railroads          | Pipelines   | Water           | Sensitive Receptors |
| Contour Lines | Study Boundary     | Fault Lines |                 |                     |
| Wetlands      | 100-Yr Flood Zones |             |                 |                     |

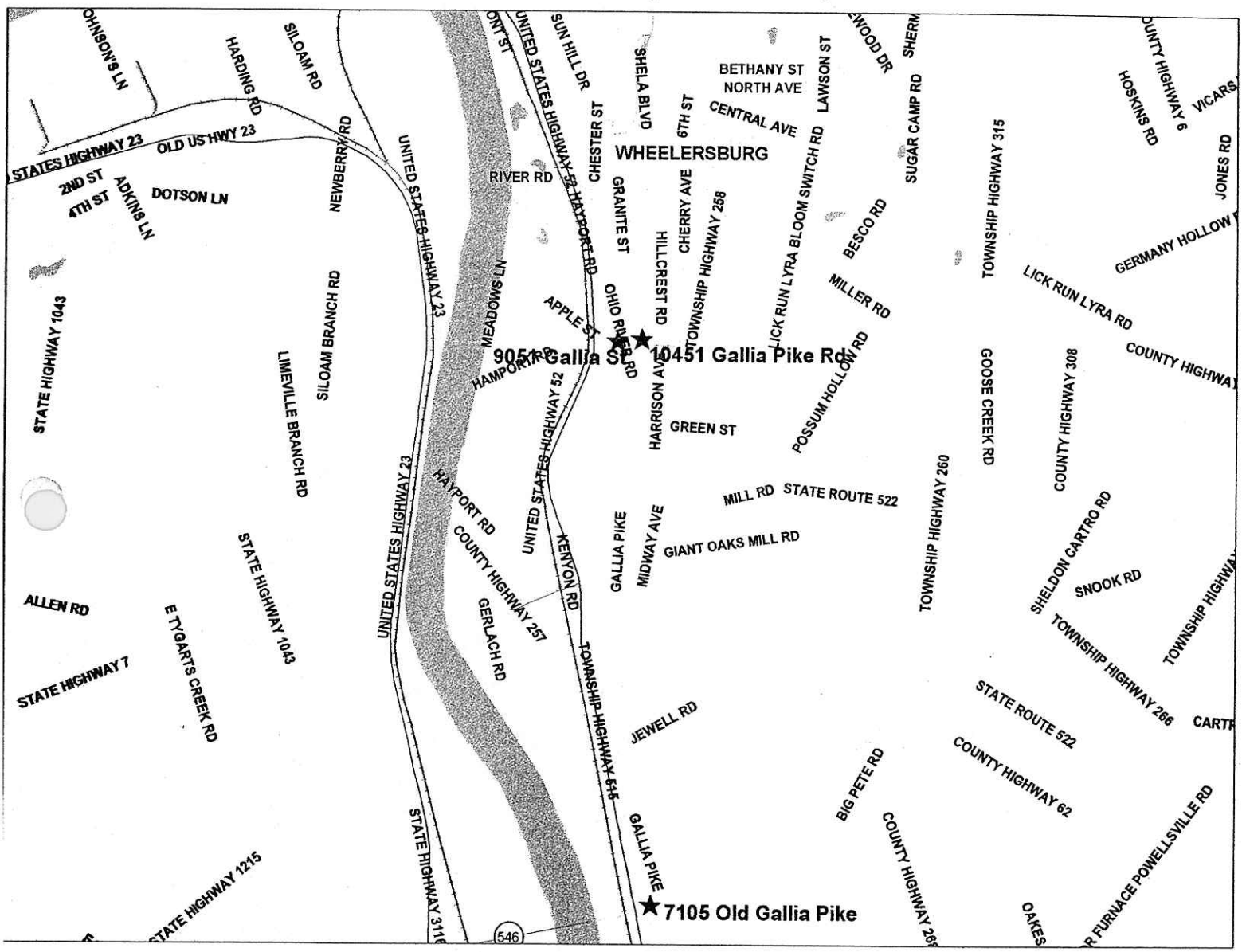


0 1/8 1/4



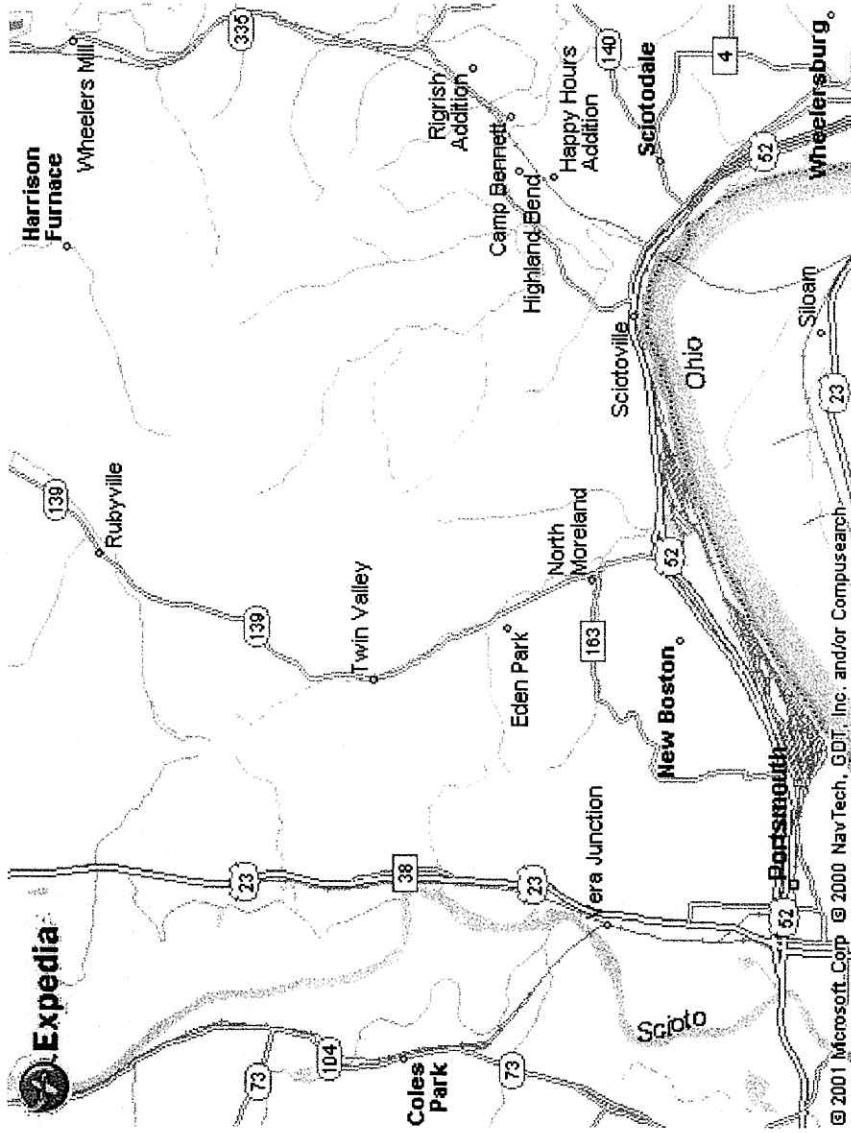
Scale in Miles

SHEILA BLVD.  
EAST LIMIT OF SUBWAY  
✓





Print this page using the print function in your browser.



ODDS =  
 Noctly/  
 WRS



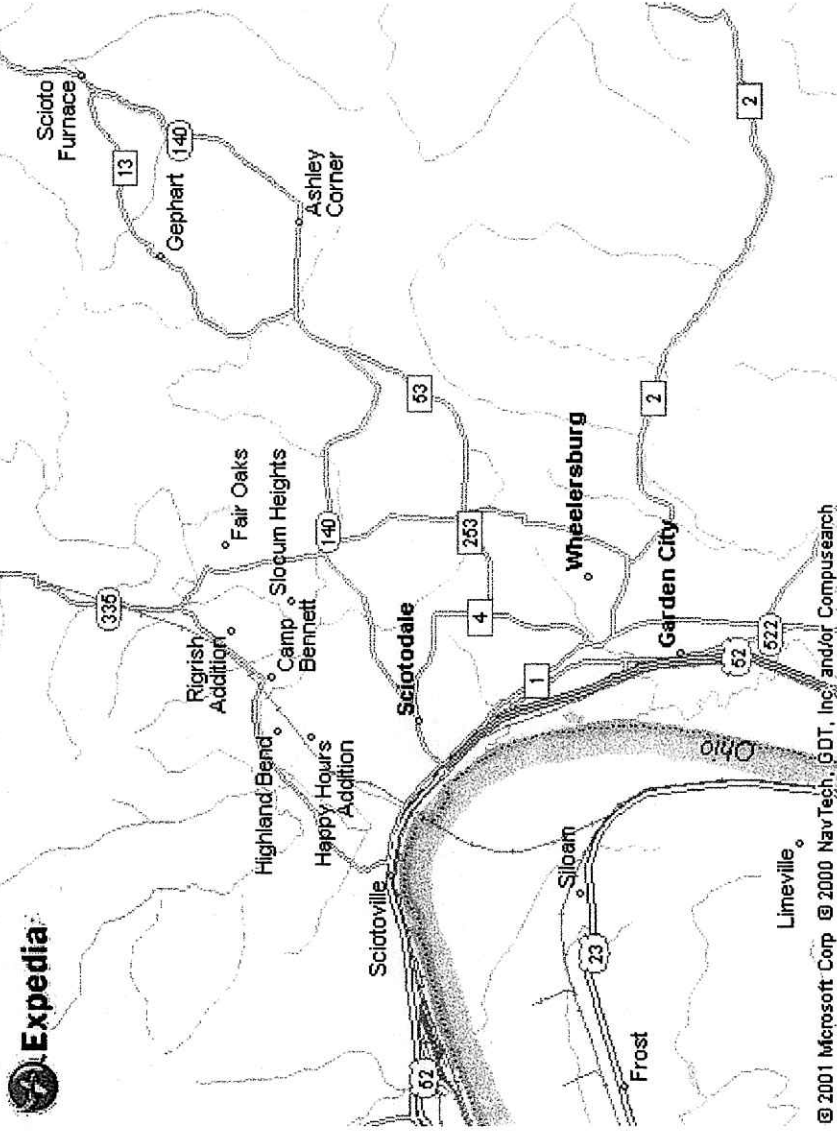
Expedia.com

Don't just travel. Travel Right.

© 2001 Microsoft Corporation and/or its suppliers. All rights reserved.  
 © 2000 Navigation Technologies. All rights reserved.  
 © Copyright 2000 by AND Data B.V. All rights reserved.  
 © Copyright 2000 by CompuSearch Micromarketing Data and Systems Ltd. All rights reserved.  
 © 2000 Geographic Data Technology, Inc. All rights reserved.

© 2001 Expedia, Inc. All rights reserved. [Expedia.com terms of use](#) [Privacy policy](#)

Print this page using the print function in your browser.



© 2001 Microsoft Corp © 2000 NavTech, G.D.T., Inc. and/or CompuSearch



**Expedia.com**  
Don't just travel. Travel Right.

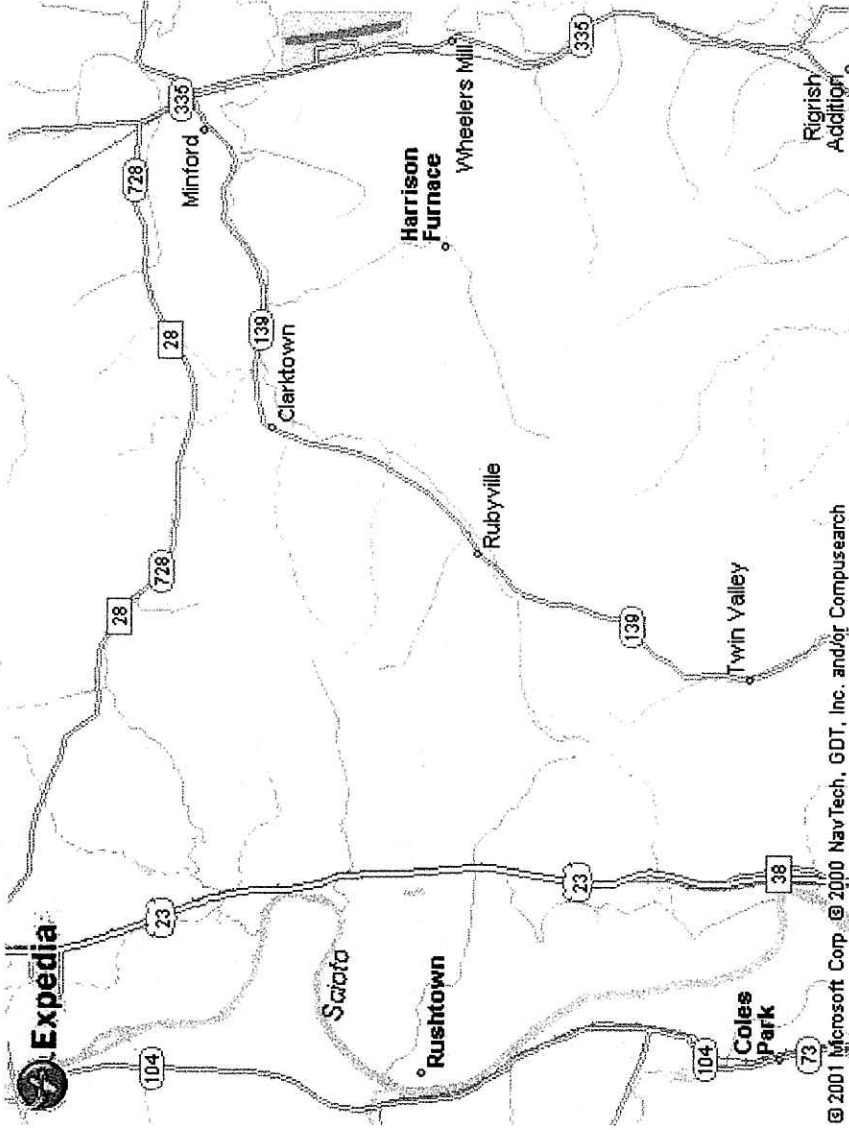
© 2001 Microsoft Corporation and/or its suppliers. All rights reserved.  
 © 2000 Navigation Technologies. All rights reserved.  
 © Copyright 2000 by AND Data B.V. All rights reserved.  
 © Copyright 2000 by CompuSearch Micromarketing Data and Systems Ltd. All rights reserved.  
 © 2000 Geographic Data Technology, Inc. All rights reserved.

© 2001 Expedia, Inc. All rights reserved. [Expedia.com terms of use](#) [Privacy policy](#)

ODS = North

ODS = WPST

Print this page using the print function in your browser.



© 2001 Microsoft Corp. © 2000 NavTech, GDT, Inc. and/or CompuSearch



Expedia.com

Don't just travel. Travel Right.

© 2001 Microsoft Corporation and/or its suppliers. All rights reserved.  
 © 2000 Navigation Technologies. All rights reserved.  
 © Copyright 2000 by AND Data B.V. All rights reserved.  
 © Copyright 2000 by CompuSearch Micromarketing Data and Systems Ltd. All rights reserved.  
 © 2000 Geographic Data Technology, Inc. All rights reserved.

© 2001 Expedia, Inc. All rights reserved. [Expedia.com terms of use](#) [Privacy policy](#)



FOCUS MAP 31 SUMMARY

<u>Database</u>	<u>Total Plotted</u>
<b><u>FEDERAL ASTM STANDARD</u></b>	
NPL	0
Proposed NPL	0
CERCLIS	0
CERC-NFRAP	0
CORRACTS	0
RCRIS-TSD	0
RCRIS Lg. Quan. Gen.	0
RCRIS Sm. Quan. Gen.	1
ERNS	0
<b><u>STATE ASTM STANDARD</u></b>	
State Haz. Waste	0
State Landfill	0
LUST	1
UST	1
<b><u>FEDERAL ASTM SUPPLEMENTAL</u></b>	
CONSENT	0
ROD	0
Delisted NPL	0
FINDS	1
HMIRS	0
MLTS	0
MINES	0
NPL Liens	0
PADS	0
RAATS	0
TRIS	0
TSCA	0
FTTS	0
<b><u>STATE OR LOCAL ASTM SUPPLEMENTAL</u></b>	
OH Spills	0
DERR	0
<b><u>EDR PROPRIETARY DATABASES</u></b>	
Coal Gas	0

\* Sites may be listed in more than one database

MAP FINDINGS  
FOCUS MAP 31

Map ID Site Database(s) EPA ID Number

Coal Gas Site Search: No site was found in a search of Real Property Scan's ENVIROHAZ database.

6 ASHLAND BRANDED MKT 495 030 RCRIS-SQG 1000872919  
7529 CANTERBURY RD FINDS OH0000004481  
SCIOTOVILLE, OH 45662

RCRIS:

Owner: ASHLAND BRANDED MARKETING INC  
(606) 329-5384  
Contact: JAMES SMITH  
(606) 329-5384  
Record Date: 09/23/1993  
Classification: Small Quantity Generator, Hazardous Waste Transporter  
Used Oil Recyc: No  
Violation Status: No violations found

FINDS:

Other Pertinent Environmental Activity Identified at Site:  
RCRIS

7 CHABOTS #3 LUST U000895489  
4307 OHIO RIVER RD UST N/A  
WHEELERSBURG, OH 45662

LUST:

Owner: CHABOTS PET DISTRIBUTING, INC.  
Facility Status: Active  
LTF Status: 6 Closure of regulated UST  
Release Number: 73007011-N00001  
Owner Address: PO BX 1406 729 S SIXTH ST  
PORTSMOUTH, OH 45662  
FR Status: A possible incident is reported  
Old Facility Id: 737011  
Former Lust Release Number: 735055200

UST:

Facility ID: 73007011 Tank ID: T00006  
Owner: CHABOTS PET DISTRIBUTING, INC.  
Owner Address: PO BX 1406 729 S SIXTH ST  
PORTSMOUTH, OH 45662  
Capacity: 10000 Tank Status: CIU  
Install Date: 09/01/1995  
Content: Gasoline  
Tank Type: GLASSTEEL

MAP FINDINGS  
FOCUS MAP 31

Map ID      Site      Database(s)      EPA ID Number

---

**CHABOTS #3 (Continued)**

**U000895489**

Facility ID:      73007011      Tank ID:      T00007  
Owner:      CHABOTS PET DISTRIBUTING, INC.  
Owner Address:      PO BX 1406 729 S SIXTH ST  
                                 PORTSMOUTH, OH 45662

Capacity:      10000      Tank Status:      CIU  
Install Date:      09/01/1995  
Content:      Gasoline  
Tank Type:      GLASSTEEL

Facility ID:      73007011      Tank ID:      T00008  
Owner:      CHABOTS PET DISTRIBUTING, INC.  
Owner Address:      PO BX 1406 729 S SIXTH ST  
                                 PORTSMOUTH, OH 45662

Capacity:      10000      Tank Status:      CIU  
Install Date:      09/01/1995  
Content:      Diesel  
Tank Type:      GLASSTEEL

City	EDR ID	Site Name	Site Address	Zip	Database(s)	Facility ID
NEW BOSTON	S100037729	EMPIRE DETROIT STEEL - NEW BOSTON	WEST of study RIVER RD	45662	DERR, SHWS	473-1340
PORTSMOUTH	S104270061	FORMER CAR STATION	SR 139 1 BLDG N OF IMPACT	45662	LUST	
PORTSMOUTH	S104270062	FORMER CAR STATION	WEST SR 139 1 BLDG N OF IMPACT	45662	LUST	
PORTSMOUTH	1002804573	OSCO INDUSTRIES INC	WEST RT 23 S & RT 52 W	45662	FTTS, FINDS, LUST	
PORTSMOUTH	S104778850	ASHLAND BRANDED MARKETING	WEST RT 3 YBX 374	45662	LUST	
PORTSMOUTH	S104778862	ODNR SHAWNEE STATE FOREST	RT 5	45662	LUST	
PORTSMOUTH	S104778882	CHABOTS #2	2ND / 9TH	45662	LUST	
PORTSMOUTH	1000229946	NORFOLK AND WESTERN RAILWAY CO	GALLIA AND HUDSON STS	45662	RCRIS-SQG, FINDS	
PORTSMOUTH	S104778873	SUPERAMERICA #9747	GALLIA ST	45662	LUST	
PORTSMOUTH	1000151757	AT&T CORPORATION	3 MILE NORTH OF PORTSMOUTH	45662	RCRIS-SQG, FINDS	
PORTSMOUTH	S104778851	ASHLAND BRANDED MARKETING	3RD / OFFNERE STS	45662	LUST	
PORTSMOUTH	1001493734	ANDYS CAR AND TRUCK CENTER	2867 US RT 23	45662	RCRIS-SQG, FINDS	
PORTSMOUTH	1000173373	GLOCKNER CHEVROLET CO	US RTE 23 N	45662	RCRIS-SQG, FINDS	
PORTSMOUTH	S104778881	LARRY B. LEACH	ST RT 139	45662	LUST	
X RUBYVILLE	U003759034	BILO # 26	5322 ST RT 139	45662	LUST	73000077
X RUBYVILLE	U000895462	GAMPP'S, INC. ? vs. G.R.15	RT 2	45662	UST	730000175
X SCIOTOVILLE	U003749576	RICH OIL, INC. #3710	7105 OLD GALLIA PIKE	45662	UST	730000075
X SOUTH WEBSTER	S104778877	BOB'S GROCERY	EAST of study in S. WEBB ST RT 140	45662	LUST	
X TWIN VALLEY	S104270064	LESTER RESIDENCE	WEST 2875 ST RT 139	45662	LUST	
X WEST PORTSMOUTH	U000895493	CHABOTS #17	ST RT 52 W	45662	UST	73007021
WHEELERSBURG	S104778875	NORFOLK & WESTERN RAILWAY CO.	WEST RT 3 - HAYPORT RD YBX 106	45694	LUST	
WHEELERSBURG	S101563947	SCHWERMANN TRUCKING CO	RT 522	45694	LUST	
WHEELERSBURG	U003749572	BULK PLANTS INC	EAST of study CENTER ST	45694	UST	73000069
WHEELERSBURG	U003749582	GTE NORTH, INC.	9051 GALLIA	45694	LUST, UST	73007151
WHEELERSBURG	S100037732	SCIOTO SANITATION	EAST of study LICK RUN - LYRA - BLOON SWITCH RD	45694	DERR, SHWS	473-1336
WHEELERSBURG	S104260283	WIL CAR DIST	10451 OLD GALLIA PIKE RD	45694	LUST	
WHEELERSBURG	1000237520	BARTON S FISH INC	ST RT 52	45694	RCRIS-SQG, FINDS	
WHEELERSBURG	1000326803	OHIO RIVER CROSSING	2 MI S OF TN OFF RTE 52	45694	RCRIS-SQG, FINDS	

DETAILED ORPHAN LISTING

Site	Database(s)	EDR ID Number EPA ID Number
------	-------------	--------------------------------

**EMPIRE DETROIT STEEL - NEW BOSTON**  
**RIVER RD**  
**NEW BOSTON, OH 45662**

**DERR** S100037729  
**SHWS** N/A

**DERR:**

Facility Id: 473-1340  
 Lat/Long: 38 45 05 / 82 55 50  
 EPA ID: NOT ASSIGNED  
 Voluntary Action Program: True

**SHWS:**

Facility ID: 473-1340  
 EPA ID: NOT ASSIGNED  
 Lat/Long: 38 45 05 / 82 55 50  
 Facility Type: None

**FORMER CAR STATION**  
**SR 139 1 BLDG N OF IMPACT**  
**PORTSMOUTH, OH 45662**

**LUST** S104270061  
 N/A

**LUST:**

Owner: FORMER CAR STATION  
 Facility Status: Active  
 LTF Status: 6 Closure of regulated UST  
 Release Number: 73010013-N00001  
 Owner Address: SR 139 1 BLDG N OF IMPACT  
 PORTSMOUTH, OH 45662  
 FR Status: A possible incident is reported  
 Old Facility Id: 0  
 Former LUST Release Number: 737108900

**FORMER CAR STATION**  
**2879 SR 139 1 BLDG N OF IMPACT**  
**PORTSMOUTH, OH 45662**

**LUST** S104270062  
 N/A

**LUST:**

Owner: FORMER CAR STATION  
 Facility Status: Active  
 LTF Status: 6 Closure of regulated UST  
 Release Number: 73010024-N00001  
 Owner Address: 2879 SR 139 1 BLDG N OF IMPACT  
 PORTSMOUTH, OH 45662  
 FR Status: A possible incident is reported  
 Old Facility Id: 0  
 Former LUST Release Number: 737108901

**OSCO INDUSTRIES INC**  
**RT 23 S & RT 52 W**  
**PORTSMOUTH, OH 45662**

**FTTS** 1002804573  
**FINDS** 000009234536  
**LUST**

**FTTS:**

Region: 5  
 Inspected Date: 08/06/1997  
 Insp Number: 08/06/1997  
 Violation occurred: No  
 Inspector: WILDER  
 Investigation Type: Section 6 PCB State Conducted  
 Facility Function: User  
 Investig Reason: Neutral Scheme, State  
 Legislation Code: TSCA

DETAILED ORPHAN LISTING

Site	Database(s)	EDR ID Number EPA ID Number
------	-------------	--------------------------------

OSCO INDUSTRIES INC (Continued)

1002804573

FTTS:

Region: 5  
 Inspected Date: 08/06/1997  
 Insp Number: 08/06/1997  
 Violation occurred: No  
 Inspector: WILDER  
 Investigation Type: Section 6 PCB State Conducted  
 Facility Function: User  
 Investig Reason: Neutral Scheme, State  
 Legislation Code: TSCA

FINDS:

Other Pertinent Environmental Activity Identified at Site:  
 National Compliance Database (NCDB)

LUST:

Owner: OSCO IND, INC.  
 Facility Status: Inactive  
 LTF Status: 6 Closure of regulated UST  
 Release Number: 73007911-N00001  
 Owner Address: RT 23 S & RT 52 E/W  
 PORTSMOUTH, OH 45662  
 FR Status: No Further Action letter issued  
 Old Facility Id: 737911  
 Former Lust Release Number: 730132800

Owner: OSCO IND, INC.  
 Facility Status: Inactive  
 LTF Status: 6 Closure of regulated UST  
 Release Number: 73007911-N00002  
 Owner Address: RT 23 S & RT 52 E/W  
 PORTSMOUTH, OH 45662  
 FR Status: No Further Action letter issued  
 Old Facility Id: 737911  
 Former Lust Release Number: 738121800

ASHLAND BRANDED MARKETING 495019  
 RT 3 YBX 374  
 PORTSMOUTH, OH 45662

LUST S104778850  
 N/A

LUST:

Owner: ASHLAND OIL, INC.  
 Facility Status: Active  
 LTF Status: 6 Closure of regulated UST  
 Release Number: 73000056-N00001  
 Owner Address: PO BOX 686  
 IRONTON, OH 45638  
 FR Status: A possible incident is reported.  
 Old Facility Id: 730056  
 Former Lust Release Number: 731282101

DETAILED ORPHAN LISTING

Site	Database(s)	EDR ID Number EPA ID Number
------	-------------	--------------------------------

**ODNR SHAWNEE STATE FOREST  
RT 5  
PORTSMOUTH, OH 45662**

**LUST S104778862  
N/A**

**LUST:**

Owner: OHIO DEPT. OF NATURAL RESOURCES  
 Facility Status: Inactive  
 LTF Status: 1 SUS/CON from regulated UST  
 Release Number: 73000185-N00001  
 Owner Address: 1889 FOUNTAIN SQ  
 COLUMBUS, OH 43224  
 FR Status: No Further Action letter issued  
 Old Facility Id: 730185  
 Former Lust Release Number: 732038100

**CHABOTS #2  
2ND / 9TH  
PORTSMOUTH, OH 45662**

**LUST S104778882  
N/A**

**LUST:**

Owner: CHABOTS PET DISTRIBUTING, INC.  
 Facility Status: Inactive  
 LTF Status: 6 Closure of regulated UST  
 Release Number: 73007010-N00001  
 Owner Address: PO BX 1406 729 S SIXTH ST  
 PORTSMOUTH, OH 45662  
 FR Status: No Further Action letter issued  
 Old Facility Id: 737010  
 Former Lust Release Number: 732316000

**NORFOLK AND WESTERN RAILWAY CO  
GALLIA AND HUDSON STS  
PORTSMOUTH, OH 45662**

**RCRIS-SQG 1000229946  
FINDS OHD063594246**

**RCRIS:**

Owner: NORFOLK AND WESTERN RAILWAY COMPANY  
 (312) 555-1212  
 Contact: PAUL HENSON  
 (703) 981-4750  
 Record Date: 12/28/1992  
 Classification: Small Quantity Generator  
 Used Oil Recyc: No

**Violation Status: Violations exist**

Regulation Violated:	Not reported
Area of Violation:	Generator-All Requirements
Date Violation Determined:	11/29/1988
Priority of Violation:	Low
Schedule Date to Achieve Compliance:	01/14/1989
Actual Date Achieved Compliance:	02/01/1989
Enforcement Action:	Written Informal
Enforcement Action Date:	12/15/1988
Proposed Monetary Penalty:	Not reported
Final Monetary Penalty:	Not reported
Regulation Violated:	Not reported
Area of Violation:	Generator-All Requirements
Date Violation Determined:	08/06/1992
Priority of Violation:	Low

DETAILED ORPHAN LISTING

Site	Database(s)	EDR ID Number EPA ID Number
------	-------------	--------------------------------

NORFOLK AND WESTERN RAILWAY CO (Continued)

1000229946

Schedule Date to Achieve Compliance: 09/25/1992  
 Actual Date Achieved Compliance: 09/22/1992  
 Enforcement Action: Written Informal  
 Enforcement Action Date: 08/25/1992  
 Proposed Monetary Penalty: Not reported  
 Final Monetary Penalty: Not reported

There are 2 violation record(s) reported at this site:

<u>Evaluation</u>	<u>Area of Violation</u>	<u>Date of Compliance</u>
Compliance Evaluation Inspection (CEI)	Generator-All Requirements	09/22/1992
Compliance Evaluation Inspection (CEI)	Generator-All Requirements	02/01/1989

FINDS:

Other Pertinent Environmental Activity Identified at Site:  
RCRIS

**SUPERAMERICA #9747**  
**GALLIA ST**  
**PORTSMOUTH, OH 45662**

**LUST S104778873**  
**N/A**

LUST:

Owner: SPEEDWAY SUPERAMERICA LLC  
 Facility Status: Inactive  
 LTF Status: 1 SUS/CON from regulated UST  
 Release Number: 73002567-N00001  
 Owner Address: 500 SPEEDWAY DRIVE  
 ENON, OH 45323  
 FR Status: Release id Disproved  
 Old Facility Id: 732567  
 Former Lust Release Number: 733083600

Owner: SPEEDWAY SUPERAMERICA LLC  
 Facility Status: Inactive  
 LTF Status: 1 SUS/CON from regulated UST  
 Release Number: 73002567-N00002  
 Owner Address: 500 SPEEDWAY DRIVE  
 ENON, OH 45323  
 FR Status: Release id Disproved  
 Old Facility Id: 732567  
 Former Lust Release Number: 739046200

**AT&T CORPORATION**  
**3 MILE NORTH OF PORTSMOUTH**  
**PORTSMOUTH, OH 45662**

**RCRIS-SQG 1000151757**  
**FINDS OHD986977262**



DETAILED ORPHAN LISTING

Site	Database(s)	EDR ID Number EPA ID Number
------	-------------	--------------------------------

AT&T CORPORATION (Continued)

1000151757

RCRIS:

Owner: AT&T CORPORATION  
(312) 555-1212

Contact: JOEL DANKER  
(312) 592-5451

Record Date: 02/21/1990  
Classification: Small Quantity Generator  
Used Oil Recyc: No

Violation Status: No violations found

FINDS:

Other Pertinent Environmental Activity Identified at Site:  
RCRIS.

ASHLAND BRANDED MARKETING 495009  
3RD / OFFNERE STS  
PORTSMOUTH, OH 45662

LUST S104778851  
N/A

LUST:

Owner: ASHLAND BRANDED MKTG, A.O.I.  
Facility Status: Inactive  
LTF Status: 6 Closure of regulated UST  
Release Number: 73000061-N00001  
Owner Address: ATTN:HOWARD SMITH PO BOX 391  
ASHLAND, KY 41114  
FR Status: No Further Action letter issued  
Old Facility Id: 730061  
Former Lust Release Number: 731282100

ANDYS CAR AND TRUCK CENTER  
2867 US RT 23  
PORTSMOUTH, OH 45662

RCRIS-SQG 1001493734  
FINDS OHD987032232

RCRIS:

Owner: GLOCKNER ANDREW  
(614) 351-2246

Contact: ANDY GLOCKNER  
(614) 351-2246

Record Date: 07/26/1999  
Classification: Conditionally Exempt Small Quantity Generator  
Used Oil Recyc: No

Violation Status: Violations exist

Regulation Violated:	Not reported
Area of Violation:	Generator-All Requirements
Date Violation Determined:	07/21/1999
Priority of Violation:	Low
Schedule Date to Achieve Compliance:	Not reported
Actual Date Achieved Compliance:	08/13/1999
Enforcement Action:	Written Informal
Enforcement Action Date:	07/27/1999
Proposed Monetary Penalty:	Not reported
Final Monetary Penalty:	Not reported

DETAILED ORPHAN LISTING

Site	Database(s)	EDR ID Number EPA ID Number
ANDYS CAR AND TRUCK CENTER (Continued)		1001493734

There are 1 violation record(s) reported at this site:

Evaluation	Area of Violation	Date of Compliance
Compliance Evaluation Inspection (CEI)	Generator-All Requirements	08/13/1999

**FINDS:**

Other Pertinent Environmental Activity Identified at Site:  
RCRIS

**GLOCKNER CHEVROLET CO**  
**US RTE 23 N**  
**PORTSMOUTH, OH 45662**

**RCRIS-SQG** 1000173373  
**FINDS** OHD018275156

**RCRIS:**

**Owner:** GLOCKNER ANDREW M  
(312) 555-1212

**Contact:** GUS SALTSMAN  
(614) 353-2161

**Record Date:** 02/26/1986

**Classification:** Small Quantity Generator

**Used Oil Recyc:** No

**Violation Status:** Violations exist

Regulation Violated:	Not reported
Area of Violation:	Generator-All Requirements
Date Violation Determined:	12/23/1998
Priority of Violation:	Low
Schedule Date to Achieve Compliance:	Not reported
Actual Date Achieved Compliance:	02/01/1999

Enforcement Action:	Written Informal
Enforcement Action Date:	01/05/1998
Proposed Monetary Penalty:	Not reported
Final Monetary Penalty:	Not reported

Regulation Violated:	Not reported
Area of Violation:	Generator-All Requirements
Date Violation Determined:	12/23/1998
Priority of Violation:	Low
Schedule Date to Achieve Compliance:	Not reported
Actual Date Achieved Compliance:	02/18/1999

Enforcement Action:	Written Informal
Enforcement Action Date:	01/05/1998
Proposed Monetary Penalty:	Not reported
Final Monetary Penalty:	Not reported

Regulation Violated:	Not reported
Area of Violation:	Generator-All Requirements
Date Violation Determined:	12/23/1998
Priority of Violation:	Low
Schedule Date to Achieve Compliance:	Not reported
Actual Date Achieved Compliance:	02/01/1999

Enforcement Action:	Written Informal
Enforcement Action Date:	01/05/1998
Proposed Monetary Penalty:	Not reported
Final Monetary Penalty:	Not reported

DETAILED ORPHAN LISTING

Site	Database(s)	EDR ID Number EPA ID Number
------	-------------	--------------------------------

GLOCKNER CHEVROLET CO (Continued)

1000173373

Regulation Violated:	Not reported
Area of Violation:	Generator-All Requirements
Date Violation Determined:	12/23/1998
Priority of Violation:	Low
Schedule Date to Achieve Compliance:	Not reported
Actual Date Achieved Compliance:	02/18/1999
Enforcement Action:	Written Informal
Enforcement Action Date:	01/05/1998
Proposed Monetary Penalty:	Not reported
Final Monetary Penalty:	Not reported

There are 4 violation record(s) reported at this site:

<u>Evaluation</u>	<u>Area of Violation</u>	<u>Date of Compliance</u>
Compliance Evaluation Inspection (CEI)	Generator-All Requirements	02/01/1999
	Generator-All Requirements	02/18/1999
	Generator-All Requirements	02/01/1999
	Generator-All Requirements	02/18/1999

FINDS:

Other Pertinent Environmental Activity Identified at Site:  
RCRIS

LARRY B. LEACH  
ST RT 139  
RUBYVILLE, OH 45662

LUST S104778881  
N/A

LUST:

Owner: LARRY B. LEACH  
 Facility Status: Inactive  
 LTF Status: 6 Closure of regulated UST  
 Release Number: 73006556-N00001  
 Owner Address: RD 2  
 LUCASVILLE, OH 45648  
 FR Status: No Further Action letter issued  
 Old Facility Id: 736556  
 Former Lust Release Number: 732111100

BILO # 26  
5322 ST RT 139  
RUBYVILLE, OH 45662

UST U003759034  
N/A

UST:

Facility ID:	73000077	Tank ID:	T00001
Owner:	DELMER E. HICKS		
Owner Address:	1321 4TH ST PORTSMOUTH, OH 45662		
Capacity:	8000	Tank Status:	CIU
Install Date:	10/01/1969		
Content:	Gasoline		
Tank Type:	Cathodically Protected Steel;		

DETAILED ORPHAN LISTING

Site	Database(s)	EDR ID Number	EPA ID Number
------	-------------	---------------	---------------

BI LO # 26 (Continued)

U003759034

Facility ID:	73000077	Tank ID:	T00002
Owner:	DELMER E. HICKS		
Owner Address:	1321 4TH ST PORTSMOUTH, OH 45662		
Capacity:	4000	Tank Status:	CIU
Install Date:	10/01/1969		
Content:	Gasoline		
Tank Type:	Cathodically Protected Steel;		
Facility ID:	73000077	Tank ID:	T00003
Owner:	DELMER E. HICKS		
Owner Address:	1321 4TH ST PORTSMOUTH, OH 45662		
Capacity:	4000	Tank Status:	CIU
Install Date:	10/01/1969		
Content:	Gasoline		
Tank Type:	Cathodically Protected Steel;		

**GAMPP'S, INC.**  
RT 2  
SCIOTOVILLE, OH 45662

UST U000895462  
N/A

UST:

Facility ID:	73000175	Tank ID:	T00001
Owner:	GAMPPS, INC.		
Owner Address:	2229 ST RT 140 PORTSMOUTH, OH 45662		
Capacity:	6000	Tank Status:	CIU
Install Date:	12/01/1989		
Content:	Gasoline		
Tank Type:	Fiberglass Reinforced Plastic		
Facility ID:	73000175	Tank ID:	T00002
Owner:	GAMPPS, INC.		
Owner Address:	2229 ST RT 140 PORTSMOUTH, OH 45662		
Capacity:	6000	Tank Status:	CIU
Install Date:	12/01/1989		
Content:	Gasoline		
Tank Type:	Fiberglass Reinforced Plastic		
Facility ID:	73000175	Tank ID:	T00003
Owner:	GAMPPS, INC.		
Owner Address:	2229 ST RT 140 PORTSMOUTH, OH 45662		
Capacity:	6000	Tank Status:	CIU
Install Date:	12/01/1989		
Content:	Gasoline		
Tank Type:	Fiberglass Reinforced Plastic		

DETAILED ORPHAN LISTING

Site	Database(s)	EDR ID Number	EPA ID Number
------	-------------	---------------	---------------

GAMPP'S, INC. (Continued)

U000895462

Facility ID:	73000175	Tank ID:	T00004
Owner:	GAMPPS, INC.		
Owner Address:	2229 ST RT 140 PORTSMOUTH, OH 45662		
Capacity:	1000	Tank Status:	CIU
Install Date:	12/01/1989		
Content:	Kerosene		
Tank Type:	Fiberglass Reinforced Plastic		
Facility ID:	73000175	Tank ID:	T00005
Owner:	GAMPPS, INC.		
Owner Address:	2229 ST RT 140 PORTSMOUTH, OH 45662		
Capacity:	1000	Tank Status:	CIU
Install Date:	12/01/1989		
Content:	Diesel		
Tank Type:	Fiberglass Reinforced Plastic		

**RICH OIL, INC. #3710**  
**7105 OLD GALLIA PIKE**  
**SCIOTOVILLE, OH 45662**

UST U003749576  
 N/A

UST:

Facility ID:	73000075	Tank ID:	T00001
Owner:	SPEEDWAY SUPERAMERICA LLC		
Owner Address:	500 SPEEDWAY DRIVE ENON, OH 45323		
Capacity:	8000	Tank Status:	CIU
Install Date:	10/01/1970		
Content:	Gasolinè		
Tank Type:	Steel;Cathodically Protected Steel;		
Facility ID:	73000075	Tank ID:	T00002
Owner:	SPEEDWAY SUPERAMERICA LLC		
Owner Address:	500 SPEEDWAY DRIVE ENON, OH 45323		
Capacity:	8000	Tank Status:	CIU
Install Date:	10/01/1970		
Content:	Gasoline		
Tank Type:	Steel;Cathodically Protected Steel;		
Facility ID:	73000075	Tank ID:	T00003
Owner:	SPEEDWAY SUPERAMERICA LLC		
Owner Address:	500 SPEEDWAY DRIVE ENON, OH 45323		
Capacity:	8000	Tank Status:	CIU
Install Date:	10/01/1970		
Content:	Gasoline		
Tank Type:	Steel;Cathodically Protected Steel;		

**BOB'S GROCERY**  
**ST RT 140**  
**SOUTH WEBSTER, OH 45694**

LUST S104778877  
 N/A

DETAILED ORPHAN LISTING

Site	Database(s)	EDR ID Number EPA ID Number
BOB'S GROCERY (Continued)		S104778877

LUST:  
 Owner: ROBERT RAWLINS  
 Facility Status: Inactive  
 LTF Status: 1 SUS/CON from regulated UST  
 Release Number: 73003778-N00001  
 Owner Address: 7932 ST RT 140  
 WHEELERSBURG, OH 45694  
 FR Status: No Further Action letter issued  
 Old Facility Id: 733778  
 Former Lust Release Number: 730318500

LESTER RESIDENCE 2875 ST RT 139 TWIN VALLEY, OH 45662	LUST	S104270064 N/A
---	------	-------------------

LUST:  
 Owner: LESTER RESIDENCE  
 Facility Status: Active  
 LTF Status: 1 SUS/CON from regulated UST  
 Release Number: 73010014-N00001  
 Owner Address: 2875 ST RT 139  
 TWIN VALLEY, OH 45662  
 FR Status: A possible incident is reported  
 Old Facility Id: 0  
 Former Lust Release Number: 737122000

CHABOTS #17 ST RT 52 W WEST PORTSMOUTH, OH 45662	UST	U000895493 N/A
--	-----	-------------------

UST:  
 Facility ID: 73007021 Tank ID: T00001  
 Owner: CHABOTS PET DISTRIBUTING, INC.  
 Owner Address: PO BX 1406 729 S SIXTH ST  
 PORTSMOUTH, OH 45662  
 Capacity: 10000 Tank Status: CIU  
 Install Date: 10/01/1978  
 Content: Gasoline  
 Tank Type: Steel  
 Facility ID: 73007021 Tank ID: T00002  
 Owner: CHABOTS PET DISTRIBUTING, INC.  
 Owner Address: PO BX 1406 729 S SIXTH ST  
 PORTSMOUTH, OH 45662  
 Capacity: 10000 Tank Status: CIU  
 Install Date: 10/01/1978  
 Content: Gasoline  
 Tank Type: Steel

DETAILED ORPHAN LISTING

Site	Database(s)	EDR ID Number	EPA ID Number
CHABOTS #17 (Continued)			U000895493
Facility ID:	73007021	Tank ID:	T00003
Owner:	CHABOTS PET DISTRIBUTING, INC.		
Owner Address:	PO BX 1406 729 S SIXTH ST PORTSMOUTH, OH 45662		
Capacity:	10000	Tank Status:	CIU
Install Date:	10/01/1978		
Content:	Diesel		
Tank Type:	Steel		

**NORFOLK & WESTERN RAILWAY CO.** LUST S104778875  
**RT 3 - HAYPORT RD YBX 106** N/A  
**WHEELERSBURG, OH 45694**

LUST:  
 Owner: NORFOLK & WESTERN RAILWAY CO.  
 Facility Status: Active  
 LTF Status: 1 SUS/CON from regulated UST  
 Release Number: 73003012-N00001  
 Owner Address: 110 FRANKLIN RD SE  
 ROANOKE, VA 24042  
 FR Status: No Further Action letter issued  
 Old Facility Id: 733012  
 Former Lust Release Number: 731305301

Owner: NORFOLK & WESTERN RAILWAY CO.  
 Facility Status: Active  
 LTF Status: 1 SUS/CON from regulated UST  
 Release Number: 73003012-N00002  
 Owner Address: 110 FRANKLIN RD SE  
 ROANOKE, VA 24042  
 FR Status: Tier 1  
 Old Facility Id: 733012  
 Former Lust Release Number: 731305302

**SCHWERMAN TRUCKING CO** LUST S101563947  
**RT 522** N/A  
**WHEELERSBURG, OH 45694**

LUST:  
 Owner: SCHWERMAN TRUCKING CO  
 Facility Status: Inactive  
 LTF Status: 1 SUS/CON from regulated UST  
 Release Number: 44009866-N00001  
 Owner Address: RT 522  
 WHEELERSBURG, OH 45694  
 FR Status: No Further Action letter issued  
 Old Facility Id: 0  
 Former Lust Release Number: 449116100

DETAILED ORPHAN LISTING

Site	Database(s)	EDR ID Number	EPA ID Number
------	-------------	---------------	---------------

**BULK PLANTS INC**  
**CENTER ST**  
**WHEELERSBURG, OH 45694**

**UST** U003749572  
 N/A

UST:

Facility ID:	73000069	Tank ID:	T00001
Owner:	BULK PLANT INC		
Owner Address:	PO BOX 2009 ASHLAND, KY 41105		
Capacity:	8000	Tank Status:	CIU
Install Date:	09/01/1968		
Content:	Gasoline		
Tank Type:	Cathodically Protected Steel;		
Facility ID:	73000069	Tank ID:	T00002
Owner:	BULK PLANT INC		
Owner Address:	PO BOX 2009 ASHLAND, KY 41105		
Capacity:	8000	Tank Status:	CIU
Install Date:	09/01/1968		
Content:	Gasoline		
Tank Type:	Cathodically Protected Steel;		
Facility ID:	73000069	Tank ID:	T00003
Owner:	BULK PLANT INC		
Owner Address:	PO BOX 2009 ASHLAND, KY 41105		
Capacity:	8000	Tank Status:	CIU
Install Date:	09/01/1968		
Content:	Gasoline		
Tank Type:	Cathodically Protected Steel;		
Facility ID:	73000069	Tank ID:	T00004
Owner:	BULK PLANT INC		
Owner Address:	PO BOX 2009 ASHLAND, KY 41105		
Capacity:	4000	Tank Status:	CIU
Install Date:	09/01/1975		
Content:	Kerosene		
Tank Type:	Cathodically Protected Steel;		

**GTE NORTH, INC.**  
**9051 GALLIA**  
**WHEELERSBURG, OH 45694**

**LUST** U003749582  
**UST** N/A

LUST:

Owner: VERIZON NORTH INC  
 Facility Status: Inactive  
 LTF Status: 6 Closure of regulated UST  
 Release Number: 73007151-N00001  
 Owner Address: 1300 COLUMBUS SANDUSKY RD N  
 MARION, OH 43302  
 FR Status: No Further Action letter issued  
 Old Facility Id: 737151  
 Former Lust Release Number: 738001600



DETAILED ORPHAN LISTING

Site	Database(s)	EDR ID Number EPA ID Number
------	-------------	--------------------------------

GTE NORTH, INC. (Continued)

U003749582

UST:

Facility ID:	73007151	Tank ID:	T00002
Owner:	VERIZON NORTH INC		
Owner Address:	1300 COLUMBUS SANDUSKY RD N MARION, OH 43302		
Capacity:	1000	Tank Status:	CIU
Install Date:	03/25/1998		
Content:	Diesel		
Tank Type:	Not reported		

SCIOTO SANITATION  
LICK RUN - LYRA - BLOON SWITCH RD  
WHEELERSBURG, OH 45694

DERR S100037732  
SHWS N/A

DERR:

Facility Id: 473-1336  
Lat/Long: 38 44 10 / 82 48 15  
EPA ID: NOT ASSIGNED  
Voluntary Action Program: False

SHWS:

Facility ID: 473-1336  
EPA ID: NOT ASSIGNED  
Lat/Long: 38 44 10 / 82 48 15  
Facility Type: None

WIL CAR DIST  
10451 OLD GALLIA PIKE RD  
WHEELERSBURG, OH 45694

LUST S104260283  
N/A

LUST:

Owner: WIL CAR DIST  
Facility Status: Inactive  
LTF Status: 6 Closure of regulated UST  
Release Number: 73010008-N00001  
Owner Address: 10451 OLD GALLIA PIKE RD  
WHEELERSBURG, OH 45694  
FR Status: No Further Action letter issued  
Old Facility Id: 0  
Former Lust Release Number: 734052700

BARTON S FISH INC  
ST RT 52  
WHEELERSBURG, OH 45694

RCRIS-SQG 1000237520  
FINDS OHD041899360

DETAILED ORPHAN LISTING

Site	Database(s)	EDR ID Number EPA ID Number
------	-------------	--------------------------------

BARTON S FISH INC (Continued)

1000237520

RCRIS:

Owner: FISH BARTON INC  
(614) 574-2565

Contact: BARTON FISH  
(614) 574-2565

Record Date: 10/16/1996

Classification: Small Quantity Generator, Hazardous Waste Transporter  
Used Oil Recyc: No

Violation Status: Violations exist

Regulation Violated:	Not reported
Area of Violation:	Generator-All Requirements
Date Violation Determined:	08/23/1996
Priority of Violation:	Low
Schedule Date to Achieve Compliance:	Not reported
Actual Date Achieved Compliance:	10/15/1996

Enforcement Action:	Written Informal
Enforcement Action Date:	09/09/1996
Proposed Monetary Penalty:	Not reported
Final Monetary Penalty:	Not reported

Regulation Violated:	Not reported
Area of Violation:	Generator-All Requirements
Date Violation Determined:	08/23/1996
Priority of Violation:	Low
Schedule Date to Achieve Compliance:	Not reported
Actual Date Achieved Compliance:	10/15/1996

Enforcement Action:	Written Informal
Enforcement Action Date:	09/09/1996
Proposed Monetary Penalty:	Not reported
Final Monetary Penalty:	Not reported

There are 2 violation record(s) reported at this site:

<u>Evaluation</u>	<u>Area of Violation</u>	<u>Date of Compliance</u>
Compliance Evaluation Inspection (CEI)	Generator-All Requirements	10/15/1996
	Generator-All Requirements	10/15/1996

FINDS:

Other Pertinent Environmental Activity Identified at Site:  
RCRIS

OHIO RIVER CROSSING  
2 MI S OF TN OFF RTE 52  
WHEELERSBURG, OH 45694

RCRIS-SQG 1000326803  
FINDS OHD986967073

DETAILED ORPHAN LISTING

<u>Site</u>	<u>Database(s)</u>	<u>EDR ID Number</u> <u>EPA ID Number</u>
OHIO RIVER CROSSING (Continued)		1000326803

RCRIS:

Owner: TEXAS EASTERN GAS PIPELINE  
(312) 555-1212

Contact: SHADOWENS  
(713) 759-5388

Record Date: 09/12/1988

Classification: Small Quantity Generator

Used Oil Recyc: No

Violation Status: No violations found

NY MANIFEST

Additional detail is available in NY MANIFEST. Please contact your EDR Account Executive for more information.

FINDS:

Other Pertinent Environmental Activity Identified at Site:  
RCRIS

# Focus Map 32



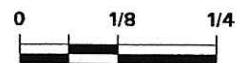
**EDR** Environmental Data Resources, Inc.  
1-800-352-0050

## EDR - Area/Corridor Study

### Portsmouth Bypass

#### Legend

- |               |                    |             |                 |                     |
|---------------|--------------------|-------------|-----------------|---------------------|
| Roads         | Waterways          | Powerlines  | Superfund Sites | Listed Sites        |
| Major Roads   | Railroads          | Pipelines   | Water           | Sensitive Receptors |
| Contour Lines | Study Boundary     | Fault Lines |                 |                     |
| Wetlands      | 100-Yr Flood Zones |             |                 |                     |



Scale in Miles

FOCUS MAP 32 ORPHAN SUMMARY

City	EDR ID	Site Name	Site Address	Zip	Database(s)	Facility ID
SOUTH WEBSTER	S104778877	BOB'S GROCERY	ST RT 140	45694	LUST	
WHEELERSBURG	S104778875	NORFOLK & WESTERN RAILWAY CO.	RT 3 - HAYPORT RD YBX 106	45694	LUST	
WHEELERSBURG	S101563947	SCHWERMANN TRUCKING CO	RT 522	45694	LUST	
WHEELERSBURG	S100037792	SCIOTO SANITATION	LICK RUN - LYRA - BLOON SWITCH RD	45694	DERR, SHWS	473-1336
WHEELERSBURG	1000237520	BARTON S FISH INC	ST RT 52	45694	RCRIS-SQG, FINDS	
WHEELERSBURG	1000326803	OHIO RIVER CROSSING	2 MI S OF TN OFF RTE 52	45694	RCRIS-SQG, FINDS	

DETAILED ORPHAN LISTING

Site	Database(s)	EDR ID Number EPA ID Number
<b>BOB'S GROCERY</b> <b>ST RT 140</b> <b>SOUTH WEBSTER, OH 45694</b>	LUST	<b>S104778877</b> <b>N/A</b>
LUST:		
Owner: ROBERT RAWLINS Facility Status: Inactive LTF Status: 1 SUS/CON from regulated UST Release Number: 73003778-N00001 Owner Address: 7932 ST RT 140 WHEELERSBURG, OH 45694 FR Status: No Further Action letter issued Old Facility Id: 733778 Former Lust Release Number: 730318500		
<b>NORFOLK &amp; WESTERN RAILWAY CO.</b> <b>RT 3 - HAYPORT RD YBX 106</b> <b>WHEELERSBURG, OH 45694</b>	LUST	<b>S104778875</b> <b>N/A</b>
LUST:		
Owner: NORFOLK & WESTERN RAILWAY CO. Facility Status: Active LTF Status: 1 SUS/CON from regulated UST Release Number: 73003012-N00001 Owner Address: 110 FRANKLIN RD SE ROANOKE, VA 24042 FR Status: No Further Action letter issued Old Facility Id: 733012 Former Lust Release Number: 731305301		
Owner: NORFOLK & WESTERN RAILWAY CO. Facility Status: Active LTF Status: 1 SUS/CON from regulated UST Release Number: 73003012-N00002 Owner Address: 110 FRANKLIN RD SE ROANOKE, VA 24042 FR Status: Tier 1 Old Facility Id: 733012 Former Lust Release Number: 731305302		
<b>SCHWERMAN TRUCKING CO</b> <b>RT 522</b> <b>WHEELERSBURG, OH 45694</b>	LUST	<b>S101563947</b> <b>N/A</b>
LUST:		
Owner: SCHWERMAN TRUCKING CO Facility Status: Inactive LTF Status: 1 SUS/CON from regulated UST Release Number: 44009866-N00001 Owner Address: RT 522 WHEELERSBURG, OH 45694 FR Status: No Further Action letter issued Old Facility Id: 0 Former Lust Release Number: 449116100		

DETAILED ORPHAN LISTING

<u>Site</u>	<u>Database(s)</u>	<u>EDR ID Number</u> <u>EPA ID Number</u>
<b>SCIOTO SANITATION</b> <b>LICK RUN - LYRA - BLOON SWITCH RD</b> <b>WHEELERSBURG, OH 45694</b>	<b>DERR</b> <b>SHWS</b>	<b>S100037732</b> <b>N/A</b>
<b>DERR:</b>		
Facility Id: 473-1336		
Lat/Long: 38 44 10 / 82 48 15		
EPA ID: NOT ASSIGNED		
Voluntary Action Program: False		
<b>SHWS:</b>		
Facility ID: 473-1336		
EPA ID: NOT ASSIGNED		
Lat/Long: 38 44 10 / 82 48 15		
Facility Type: None		

<b>BARTON S FISH INC</b> <b>ST RT 52</b> <b>WHEELERSBURG, OH 45694</b>	<b>RCRIS-SQG</b> <b>FINDS</b>	<b>1000237520</b> <b>OHD041899360</b>
--	----------------------------------	--

**RCRIS:**

Owner: FISH BARTON INC  
(614) 574-2565

Contact: BARTON FISH  
(614) 574-2565

Record Date: 10/16/1996

Classification: Small Quantity Generator, Hazardous Waste Transporter

Used Oil Recyc: No

**Violation Status: Violations exist**

Regulation Violated:	Not reported
Area of Violation:	Generator-All Requirements
Date Violation Determined:	08/23/1996
Priority of Violation:	Low
Schedule Date to Achieve Compliance:	Not reported
Actual Date Achieved Compliance:	10/15/1996
Enforcement Action:	Written Informal
Enforcement Action Date:	09/09/1996
Proposed Monetary Penalty:	Not reported
Final Monetary Penalty:	Not reported
Regulation Violated:	Not reported
Area of Violation:	Generator-All Requirements
Date Violation Determined:	08/23/1996
Priority of Violation:	Low
Schedule Date to Achieve Compliance:	Not reported
Actual Date Achieved Compliance:	10/15/1996
Enforcement Action:	Written Informal
Enforcement Action Date:	09/09/1996
Proposed Monetary Penalty:	Not reported
Final Monetary Penalty:	Not reported

There are 2 violation record(s) reported at this site:

<u>Evaluation</u>	<u>Area of Violation</u>	<u>Date of Compliance</u>
Compliance Evaluation Inspection (CEI)	Generator-All Requirements	10/15/1996
	Generator-All Requirements	10/15/1996

DETAILED ORPHAN LISTING

Site	Database(s)	EDR ID Number	EPA ID Number
BARTON S FISH INC (Continued)			1000237520

FINDS:  
 Other Pertinent Environmental Activity Identified at Site:  
 RCRIS

**OHIO RIVER CROSSING**  
**2 MI S OF TN OFF RTE 52**  
**WHEELERSBURG, OH 45694**

**RCRIS-SQG** 1000326803  
**FINDS** OHD986967073

RCRIS:  
 Owner: TEXAS EASTERN GAS PIPELINE  
 (312) 555-1212  
 Contact: SHADOWENS  
 (713) 759-5388  
 Record Date: 09/12/1988  
 Classification: Small Quantity Generator  
 Used Oil Recyc: No  
 Violation Status: No violations found

NY MANIFEST  
 Additional detail is available in NY MANIFEST. Please contact your EDR Account Executive for more information.

FINDS:  
 Other Pertinent Environmental Activity Identified at Site:  
 RCRIS



**Section 3**

**County Level Orphan  
Sites**

SCIO TO COUNTY, OH - OR SUMMARY

City	EDR ID	Site Name	Site Address	Zip	Database(s)	Facility ID
BLOOM	S102483347		BESIDE 151 GREAT MEADOW RD		OH Spills	
BLOOM	S102891537		WEBSTER HOPE RD		OH Spills	
BLOOM FURNACE	S102895750		BLOOM FURNACE LN		OH Spills	
BUENA VISTA	S102887884		W 52 4 MM TOWARDS BUENA VISTA		OH Spills	
CLARKTOWN	S102600487		SR 139		OH Spills	
CLAY TWP	S102895910		STATE ROUTE 139		OH Spills	
COALS PARK	93345856	ROUTE 73	ROUTE 73		ERNS	
FRANKLIN FURNACE	S102891848		52 E B		OH Spills	
FRANKLIN FURNACE	S103774889		457 GALIA PIKE		OH Spills	
FRANKLIN FURNACE	90187427	HOLIDAY POINT MARINA OHIO RIVER MILE 339	HOLIDAY POINT MARINA OHIO RIVER MILE 339		OH Spills	
FRANKLIN FURNACE	S103774630		US OLD 52		ERNS	
FRANKLIN FURNACE	92040681		US RT 52		HMIRS	
FRANKLIN FURNACE	S102483329		U S 52		OH Spills	
FRIENDSHIP	91235938	MILE 363	MILE 363		ERNS	
GARDEN CITY	S102882126		PN PORTER STREET		OH Spills	
GREEN TOWNSHIP	S102896129		SR 22 EAST OF POPLAR FORK RD		OH Spills	
GREEN TOWNSHIP	S102891423		RM 340		OH Spills	
GREEN TOWNSHIP	S102891210		SR 52 (APPX 1 MI W OF LAWRENCE COUN		OH Spills	
GREEN TOWNSHIP	S102899942		1019 HAVERHILL-OHIO RIVER RD		OH Spills	
GREEN TOWNSHIP	S102894867		WALNUT / POPLAR STS		OH Spills	
HAMERVILLE	S102887327		US 52 @ OHIO FURNACE RD		OH Spills	
HARRISON	S102887744		COUNTY RD 12 APPROX .75 MI E OF SR 3		OH Spills	
HARRISON	S102882562		DUTCH RIDGE RD.		OH Spills	
HARRISON	S102888490		3/4 MILE EAST-RIGHT OFF SWAVGER VAL		OH Spills	
HAVERHILL	S102888431		RM 936.6		OH Spills	
HAVERHILL	S102883117		RT. 42		OH Spills	
HAVERHILL	91238951	RT 52	RT 52		ERNS	
HAVERHILL	91219763	RT 52 AND OHIO FURNACE ROAD	RT 52 AND OHIO FURNACE ROAD		ERNS	
HAVERHILL	90184994	RT 52	RT 52		ERNS	
HAVERHILL	S102886844		US 52 / OHIO FURNACE RD		OH Spills	
HAVERHILL	8720058	ARISTECH/HWY 52 BY CTYRD 23 OHIO FWNACE	ARISTECH/HWY 52 BY CTYRD 23 OHIO FWNACE		ERNS	
HAVERHILL	89105914	2101 FA DIKE FIELD	2101 FA DIKE FIELD		ERNS	
HAVERHILL	99612683	DOT NUMBER:UNKNOWN STATE ROUTE 52	DOT NUMBER:UNKNOWN STATE ROUTE 52		ERNS	
HAVERHILL	S102891262		FURNACE RD		OH Spills	
HAVERHILL	S102901957		HAVER HILL PLANT		OH Spills	
HAVERHILL	S102888253		HAVER HILL OHIO		OH Spills	
HAVERHILL	96487211	1019 HAVER HILL OHIO FURNACE RD	1019 HAVER HILL OHIO FURNACE RD		ERNS	
HAVERHILL	99635869	1019 HAVER HILL-OHIO FURNACE ROAD	1019 HAVER HILL-OHIO FURNACE ROAD		ERNS	
HAVERHILL	8860169	HAVERHILL LANE	HAVERHILL LANE		ERNS	
HAVERHILL	S102901955		1019 HAVERHILL FURNACE RD		OH Spills	
HAVERHILL	S102901954		1019 HAVERHILL FURNACE RD		OH Spills	
HAVERHILL	S102901953		1019 HAVERHILL FURNACE		OH Spills	
HAVERHILL	S102895906		1019 HAVERHILL OHIO ROAD		OH Spills	

SCIOOTO COUNTY, OH - ORIO SUMMARY

City	EDR ID	Site Name	Site Address	Zip	Database(s)	Facility ID
HAVERHILL	S102891232		HAVERHILL LANE		OH Spills	
HAVERHILL	S102888414		HAVERHILL LANE / RT 52		OH Spills	
HAVERHILL	S102882486		HAVERHILL FURNACE RD.		OH Spills	
HAVERHILL	S102464220		HAVERHILL OHIO FURNACE RD		OH Spills	
HAVERHILL	S102464199		1019 HAVERHILL		OH Spills	
HAVERHILL	S102464189		1019 HAVERHILL RD		OH Spills	
HAVERHILL	S103774398		1019 HAVERHILL		OH Spills	
HAVERHILL	S103774394		1019 HAVERHILL FURNACE RD		OH Spills	
HAVERHILL	873430	HAVERHILL LANE	HAVERHILL LANE		ERNS	
HAVERHILL	875314	HAVERHILL LANE	HAVERHILL LANE		ERNS	
HAVERHILL	90157102	HAVERHILL-OHIO FURNACE RD	HAVERHILL-OHIO FURNACE RD		ERNS	
HAVERHILL	8852374	HAVERHILL-OHIO FURNACE RD	HAVERHILL-OHIO FURNACE RD		ERNS	
HAVERHILL	92259667	US HIGHWAY 52	US HIGHWAY 52		ERNS	
HAVERHILL	99612710	US HWY52 BETWEEN ARISTECH CHEMICAL CO/GREENUP DAM BRIDGE	US HWY52 BETWEEN ARISTECH CHEMICAL CO/GREENUP DAM BRIDGE		ERNS	
HAVERHILL	S103774400		OLD HIGHWAY 52 MM336.5		OH Spills	
HAVERHILL	S103774397		CUTFALL 603		OH Spills	
HAVERHILL	S102882844		R.M.		OH Spills	
HAVERHILL	94380603	VSL IS AT A CLEANING MILL (NAME UNKNOWN)	VSL IS AT A CLEANING MILL (NAME UNKNOWN)		ERNS	
HAVERHILL	93311486	52 WEST	52 WEST		ERNS	
HAVERVILLE	91238754	RT 52 OHIO FURNACE RD	RT 52 OHIO FURNACE RD		ERNS	
IRONTON	S102891467		1019 HAMMERHILL - OHIO FURNACE RD		OH Spills	
IRONTON	S102896122		ST RTE 73		ERNS	
LOMBARDSVILLE	94398080	ST RTE 73	RT 1 ROBERT-LUCAS RD		OH Spills	
LUCASVILLE	S102886924		RT. 3 / FAIRGROUND ROAD		OH Spills	
LUCASVILLE	S102883540		BACK STREET		OH Spills	
LUCASVILLE	S102887663		BEHIND FAIRGROUNDS ON FAIRGROUND RO		OH Spills	
LUCASVILLE	S102883568		BURNS RD LUCASVILLE RT2		OH Spills	
LUCASVILLE	S102888374		ON COONHOLLER ROAD		OH Spills	
LUCASVILLE	S102883522		3181 HILES RD - LUCASVILLE		OH Spills	
LUCASVILLE	S102902277		3181 HILES RD BEHIND		OH Spills	
LUCASVILLE	S102902167		ROBERT LUCAS RD		OH Spills	
LUCASVILLE	S102483319		SCIOOTO RIVER @ MEMPHORD		OH Spills	
LUCASVILLE	S102894987		45 STATE ROUTE 23	0	LUST	
LUCASVILLE	S104270047	BANC ONE	811A ARION RD		OH Spills	
MC DERMOTT	S102902168		365A PRIMROSE LN		OH Spills	
MC DERMOTT	S102895160		RT. 2		ERNS	
MC DERMOTT	90172115	RT. 2	ARIAN RD @ LANDFILL		OH Spills	
MC DERMOTT	S102890883		OAK ST		OH Spills	
MC DERMOTT	S102887944		OLD TAYLOR		OH Spills	
MC DERMOTT	S102883551		S OF MENFORD ON BENNET-SCHOOLHOUSE		OH Spills	
MC DERMOTT	S102891981		WALNUT AND POPLAR ST		ERNS	
MENFORD	93306609	WALNUT AND POPLAR ST			OH Spills	
MIDLAND CITY	S102894781		S HIGH ST		OH Spills	
MINFORD	S103774771		OUTFALL 001 @ E MAIN ST		OH Spills	
MINFORD	S104270072		9448 ST RT 335	0	LUST	
MINFORD	S102900063	MULETOWN MINIMART	SHAWNEE AVIATION- PORTSMOUTH GREATE		OH Spills	

SCIOOTO COUNTY, OH - ORIGINAL SUMMARY

City EDR ID Site Name Site Address Zip Database(s) Facility ID

MINFORD	94407610	WARREN HILL RD	WARREN HILL RD		ERNS	
MINFORD	S102882722		WHITE GRAVEL RD. 1 M. N. OF GLADE C		OH Spills	
MORGAN TWP	S102895775		MCCORKLE-ROCKWELL RD		OH Spills	
MORGAN TWP	S102900085		TWO MILES N OF SR 104 / 348 (1326		OH Spills	
NEW BOSTON	90163144	RT 52E	RT 52E		ERNS	
NEW BOSTON	S103774811		W AVE / WEBB ALLEY		OH Spills	
NEW BOSTON	S102600779		CSO'S		OH Spills	
NEW BOSTON	S102902116		WEAT AVE LIFT STATION		OH Spills	
NEW BOSTON	S103774812		WEBB ST		OH Spills	
NILES	S102902282		415 EDWARDS WARREN RD		OH Spills	
NILES	S102886944		OFF OF S. US 52 BETWEEN NACE / POWD		OH Spills	
NILES	S102891639		ZIGGLER LANE / SR 52		OH Spills	
OTWAY	89166045	HACWITH HEEL RD OF STATE ROUTE 772	HACWITH HEEL RD OF STATE ROUTE 772		ERNS	
OTWAY	S103774874		MAIN ST		OH Spills	
OTWAY	S103774873		MAIN ST		OH Spills	
OTWAY	S102883488		2196 MONROE LANE		OH Spills	
OTWAY	S102882756		ON SITE		OH Spills	
PIKETON	99617181	PORTSMOUTH POWER PLANT	PORTSMOUTH POWER PLANT		ERNS	
PORTSMOUTH	93352097	N605 1025 16TH ST	N605 1025 16TH ST		ERNS	
PORTSMOUTH	S103774903		11TH ST		OH Spills	
PORTSMOUTH	U003506461	PORTSMOUTH ASHLAND MART	11TH GAY STREET	0	UST	73000096
PORTSMOUTH	S103774833		SR 2		OH Spills	
PORTSMOUTH	99607375	US 23	US 23		ERNS	
PORTSMOUTH	91040271		RT 23N & COLES BLVD		HMIRS	
PORTSMOUTH	S102895824		CR 25		OH Spills	
PORTSMOUTH	89132277	M 352.7 ON RIGHT BANK OF OHIO	M 352.7 ON RIGHT BANK OF OHIO		ERNS	
PORTSMOUTH	S102888128		MP 363.5 @ GREEN VP LOCK / DAM		OH Spills	
PORTSMOUTH	2000657736	HIGHWAY 52	HIGHWAY 52		ERNS	
PORTSMOUTH	95100557		US 52		HMIRS	
PORTSMOUTH	98459545	ROUTE 52	ROUTE 52		ERNS	
PORTSMOUTH	S102894766		RT 52 / ZIGGLER LN		OH Spills	
PORTSMOUTH	S103774500		21696 SR 73		OH Spills	
PORTSMOUTH	S102895010		2ND SR @ CONFLUENCE OF SCIOTO / OHI		OH Spills	
PORTSMOUTH	S102600906		ALLEY BEHIND MCGRW TOWING		OH Spills	
PORTSMOUTH	98454450	WEST AVE	WEST AVE		ERNS	
PORTSMOUTH	S103774838		W AVE		OH Spills	
PORTSMOUTH	8718287	BLDG X-331	BLDG X-331		ERNS	
PORTSMOUTH	S102896370		1200 BLOCK OF GAY ST @ INT OF 23 NO		OH Spills	
PORTSMOUTH	8864826	CAMELOT DR	CAMELOT DR		ERNS	
PORTSMOUTH	S102600845		3200 CHARLES ST		OH Spills	
PORTSMOUTH	S102890853		COLEMAN RD OFF DRY RUN RD		OH Spills	
PORTSMOUTH	99616002	CORNER OF GALLIA ST (US ROUTE 52) AND MAYBERT RD	CORNER OF GALLIA ST (US ROUTE 52) AND MAYBERT RD		ERNS	
PORTSMOUTH	90030134		L D FERGUSON		HMIRS	
PORTSMOUTH	S102882283		GALLIA ST. NW YARD		OH Spills	
PORTSMOUTH	94355408	HOWARD'S FAST LUBE 11TH AND GAY STREET	HOWARD'S FAST LUBE 11TH AND GAY STREET		ERNS	
PORTSMOUTH	98459216	IMPACTED SOIL WAS DISCOVERED	IMPACTED SOIL WAS DISCOVERED		ERNS	

SCIOTO COUNTY, OH - ORIGINAL SUMMARY

City	EDR ID	Site Name	Site Address	Zip	Database(s)	Facility ID
PORTSMOUTH	S103774904	MADISON PUMP STATION	MADISON PUMP STATION		OH Spills	
PORTSMOUTH	91227916	MILE MARKER 351 OHIO RIVER	MILE MARKER 351 OHIO RIVER		ERNS	
PORTSMOUTH	89131970	MILE POST N 605 PORTSMOUTH YARD	MILE POST N 605 PORTSMOUTH YARD		ERNS	
PORTSMOUTH	99642599	MILE 342.7 OHIO RIVER	MILE 342.7 OHIO RIVER		ERNS	
PORTSMOUTH	8856661	MILEPOST N605 NORFOLK SOUTHERN RR YARD	MILEPOST N605 NORFOLK SOUTHERN RR YAF		ERNS	
PORTSMOUTH	98429987	MILEPOST:N604 RAIL YARD	MILEPOST:N604 RAIL YARD		ERNS	
PORTSMOUTH	98420445	MP N605	MP N605		ERNS	
PORTSMOUTH	94372935	NEAR THE SHAWNEE STATE PARK MARINA	NEAR THE SHAWNEE STATE PARK MARINA		ERNS	
PORTSMOUTH	90161043	NORFOLK SOUTHERN RAILYARD 17TH ST. (614)354-2291	NORFOLK SOUTHERN RAILYARD 17TH ST. (614)354-2291		ERNS	
PORTSMOUTH	S102882337	NORFOLK STREET YARD	NORFOLK STREET YARD		OH Spills	
PORTSMOUTH	94375574	OHIO RIVER	OHIO RIVER		ERNS	
PORTSMOUTH	91229566	OHIO RIVER MP 352.7	OHIO RIVER MP 352.7		ERNS	
PORTSMOUTH	S102887930	OHIO RIVER MM 352.7	OHIO RIVER MM 352.7		OH Spills	
PORTSMOUTH	S102882788	PEACH ORCHARD RD.	PEACH ORCHARD RD.		OH Spills	
PORTSMOUTH	S103774841	PORTSMOUTH / US 52 & 8TH ST	PORTSMOUTH / US 52 & 8TH ST		OH Spills	
PORTSMOUTH	S103774835	PORTSMOUTH YARD	PORTSMOUTH YARD		OH Spills	
PORTSMOUTH	S103774834	PORTSMOUTH YARD	PORTSMOUTH YARD		OH Spills	
PORTSMOUTH	878818	PORTSMOUTH YARD FIRST NOTICED IN BOOK,OH	PORTSMOUTH YARD FIRST NOTICED IN BOOK		ERNS	
PORTSMOUTH	99625679	8TH ST,PORTSMOUTH	8TH ST PORTSMOUTH		ERNS	
PORTSMOUTH	98425994	PORTSMOUTH RAILYARD MILE POST N 603.9	PORTSMOUTH RAILYARD MILE POST N 603.9		ERNS	
PORTSMOUTH	S102480630	PORTSMOUTH YARD MILE POST 607.1	PORTSMOUTH YARD MILE POST 607.1		OH Spills	
PORTSMOUTH	878825	RAIL YARD	RAIL YARD		ERNS	
PORTSMOUTH	98459535	RAIL YARD	RAIL YARD		ERNS	
PORTSMOUTH	91219824	RAIL YARD	RAIL YARD		ERNS	
PORTSMOUTH	S103774880	1121 ROBINSON AVE GTE-OHIO	1121 ROBINSON AVE GTE-OHIO		OH Spills	
PORTSMOUTH	878837	ODNR SHAWNEE STATE PARK	1121 ROBINSON AVE GTE-OHIO		ERNS	
PORTSMOUTH	U003131400	4404 ST RT 125	4404 ST RT 125	0	LUST, UST	73007480
PORTSMOUTH	S102882968	U.S. RT. 52-13 MILES W. OF PORTSMOU	U.S. RT. 52-13 MILES W. OF PORTSMOU		OH Spills	
PORTSMOUTH	S103774840	US RTE 52 @ RAILYARD	US RTE 52 @ RAILYARD		OH Spills	
PORTSMOUTH	S102892549	421 SCIOTOVILLE-HIGHLAND BEND	421 SCIOTOVILLE-HIGHLAND BEND		OH Spills	
PORTSMOUTH	91090188	1920 SCROTO TRAIL	1920 SCROTO TRAIL		HMIRS	
PORTSMOUTH	90168077	SHAWNEE STATE PARK MARINA STAR ROUTE BOX 68	SHAWNEE STATE PARK MARINA STAR ROUTE 68		ERNS	
PORTSMOUTH	S102892563	SLOCUM HTS RD	SLOCUM HTS RD		OH Spills	
PORTSMOUTH	98426567	2ND ST. SOUTHERN PART OF OHIO RIVER	2ND ST. SOUTHERN PART OF OHIO RIVER		ERNS	
PORTSMOUTH	S102902121	2435M 8TH ST	2435M 8TH ST		OH Spills	
PORTSMOUTH	S102894885	STEWART	STEWART		OH Spills	
PORTSMOUTH	2000667315	8TH STREET	8TH STREET		ERNS	
PORTSMOUTH	S102883121	STUART STREET PUMP STATION	STUART STREET PUMP STATION		OH Spills	
PORTSMOUTH	S102891167	TEST / COURT ST 618 ELEVENTH ST )	TEST / COURT ST 618 ELEVENTH ST )		OH Spills	
PORTSMOUTH	94407552	UNDERWAY 361 SOUTHBOUND OHIO RIVER	UNDERWAY 361 SOUTHBOUND OHIO RIVER		ERNS	
PORTSMOUTH	99648199	UNK	UNK		ERNS	
PORTSMOUTH	91233365	WALKERS LANDING LIGHT, ON THE OHIO RIVER	WALKERS LANDING LIGHT, ON THE OHIO RIVE		ERNS	
PORTSMOUTH	S102891845	4540 WOODLAWN	4540 WOODLAWN		OH Spills	
POTTER TWP	S102892096	3 PLACES FROM BOX 96 RT 140	3 PLACES FROM BOX 96 RT 140		OH Spills	
RARDEN	S102895347	SR 73	SR 73		OH Spills	

SCIOTO COUNTY, OH - OR SUMMARY

City	EDR ID	Site Name	Site Address	Zip	Database(s)	Facility ID
RARDEN	S102483322		1624 CHURCH ST		OH Spills	
RARDEN	98418221	HACKWORTH HILL ROAD	HACKWORTH HILL ROAD		ERNS	
RARDEN	98418220	HACKWORTH HILL ROAD	HACKWORTH HILL ROAD		ERNS	
RARDEN	S103774696		HACKWORTH HILL		OH Spills	
REARDON	S102899937		3626 ST RT 73		OH Spills	
RUSH	S102890820		SR 104 @ GRASS CREEK RIDGE RD INT		OH Spills	
RUSH	S102886943		RT 104 / SCIOTO BRUSH CREEK		OH Spills	
RUSH	S102895997		SR 73 / RT 104		OH Spills	
RUSH	S102895816		SR 73		OH Spills	
RUSH	S102902226		COLLEY RD 2 MILES W OF MECDERMOTT R		OH Spills	
RUSH	S102886942		NEAR SR 104 UPSTREAM 3/4M ON DELAB		OH Spills	
RUSH	S102891105		ON POLLACK RD OFF TATMAN-COE RD 1 M		OH Spills	
RUSH	S102902203		N SIDE OF SR 73		OH Spills	
SANDY	S102895843		SR 44 / MCKENNEY FARM SECTION 3		OH Spills	
SANDY	S102895914		APP 2 MILES EAST OF SR 800 TWP RD 8		OH Spills	
SANDY	S102483612		RT44 N @ AMERICAN LANDFILL		OH Spills	
SANDY	S102484151		8 SCHOOL HOUSE LANE		OH Spills	
SCIOTO	S102901662		14461 ST RT 104		OH Spills	
SCIOTO COUNTY	8866676	MM 349.3 OHIO RIVER	MM 349.3 OHIO RIVER		ERNS	
SCIOTO COUNTY	S102890940		COLDS PARK AUTO SALVAGE		OH Spills	
SCIOTO COUNTY	89131971	AT THE RAILROAD TERMINAL ON THE OHIO RIVER	AT THE RAILROAD TERMINAL ON THE OHIO RIVER		ERNS	
SCIOTOVILLE	S102483331		5300 BLOCK OF SCIOTO ST		OH Spills	
SCIOTOVILLE	S103774521		CAMP GROUND		OH Spills	
SCIOTOVILLE	S103774692		5435 GALLIA @ SR 52 / SR335		OH Spills	
SCIOTOVILLE	89101842	106 HARDING AVE MILE MARKER 349.3 ON OHIO RIVER	106 HARDING AVE MILE MARKER 349.3 ON OHIO RIVER		ERNS	
SCIOTOVILLE	S102882361		NONE GIVEN		OH Spills	
SCIOTOVILLE	8853563	OHIO RIVER MILE 349.3 106 HARDING AVE	OHIO RIVER MILE 349.3 106 HARDING AVE		ERNS	
SCIOTOVILLE	S102892520		OHIO RIVER RD		OH Spills	
SCIOTOVILLE	S102882171		PUMP STATION SITS ON FRONT STREET		OH Spills	
SOUTH POINT	S102902122		MP N570.4		OH Spills	
SOUTH WEBSTER	S102902002		16320 SR 140		OH Spills	
SOUTH WEBSTER	S104270065	FORMER COUNTRY STORE	STATE ROUTE 140	0	LUST	
SOUTH WEBSTER	93335729	STATE ROUTE 140	STATE ROUTE 140		ERNS	
UNION LANDING SIDING VALLEY	S102890818		DOW CHEMICAL CO HANGING ROCK PLANT		OH Spills	
VALLEY	S102895957		MAIN / VINE ST		OH Spills	
VERNON	S100032682	SCIOTO SANITATION INC LANDFILL	NORTH OF LYRA RD AT LICK RUN		SWF/LF	
WASHINGTON	S102896097		COLEMAN RD		OH Spills	
WASHINGTON	S102902019		133 PINE LODGE RD		OH Spills	
WASHINGTON	S100032683	ADKINS INDUSTRIAL AND DEMO DISPOSAL	0.1 MI SOUTHWEST ON STE RTE 239 FRO		SWF/LF	
WASHINGTON	S102900079		HWY 104 BRUSH CREEK BRIDGE		OH Spills	
WEST PORTSMOUTH	92250093		ELDER STREET AT WASHINGTON BLVD		ERNS	
WEST PORTSMOUTH	S102887126		1337 14TH ST		OH Spills	
WEST PORTSMOUTH	S102900034		STATE RTE. 104		OH Spills	
WEST PORTSMOUTH	98439299		RT 3 HAYPORT RD		ERNS	
WHEELERSBURG	S102887945				OH Spills	

SCIOTO COUNTY, OH - ORP SUMMARY

City	EDR ID	Site Name	Site Address	Zip	Database(s)	Facility ID
WHEELERSBURG	S102895392		3096 SF 522		OH Spills	
WHEELERSBURG	S102891862		RT 6 AT ST RT 140		OH Spills	
WHEELERSBURG	S102892927		RT. 6 BOX 193		OH Spills	
WHEELERSBURG	90166900	RT 6, BOX 193	RT 6, BOX 193		ERNS	
WHEELERSBURG	S102891045		ALLEGHANEY ROAD *MORE INSTRUCTIONS		OH Spills	
WHEELERSBURG	94362030	ANDREA AVE	ANDREA AVE		ERNS	
WHEELERSBURG	S103775039		PO BOX 141		OH Spills	
WHEELERSBURG	8864281	BRAMBLEWOOD DR	BRAMBLEWOOD DR		ERNS	
WHEELERSBURG	S102891118		HAGUE AVE OFFPERSHING AVE IN HIGHLA		OH Spills	
WHEELERSBURG	S102899988		45601 HAMMERSTEIN RD @ CRESTVIEW MO		OH Spills	
WHEELERSBURG	S102600934		HAYPORT RD OFF OF ST RT 522		OH Spills	
WHEELERSBURG	S102891745		HGHWY 522 E		OH Spills	
WHEELERSBURG	90165726	KOT	KOT		ERNS	
WHEELERSBURG	93350171	OFF OF ROUTE 522 AT POWELLSVILLE	OFF OF ROUTE 522 AT POWELLSVILLE		ERNS	
WHEELERSBURG	90165725	OHIO RIVER MILE 351 AT DOCKS BEHIND CALLERS FACILITY.	OHIO RIVER MILE 351 AT DOCKS BEHIND CALLERS FACILITY.		ERNS	
WHEELERSBURG	S102902087		OHIO RIVER MP 344		OH Spills	
WHEELERSBURG	S103774836		OHIO RIVER		OH Spills	
WHEELERSBURG	98438266	OHIO RIVER MM 345	OHIO RIVER MM 345		ERNS	
WHEELERSBURG	S102888890	ORT ROAD	OLD US RT 52		OH Spills	
WHEELERSBURG	2000668556		ORT ROAD		ERNS	
WHEELERSBURG	S103775298		OUTFALL 001		OH Spills	

DETAILED ORPHAN LISTING

Site	Database(s)	EDR ID Number	EPA ID Number
------	-------------	---------------	---------------

**BESIDE 151 GREAT MEADOW RD  
BLOOM, OH**

OH Spills S102483347  
N/A

**SPILLS:**

Facility ID:	19964--1508	Date Reported	04/16/96 16:38
Spill Date:	4/1996	Priority:	No Response by Emergency Response
Spill Number:	9604-73-1508	Reason:	Undefined
Size of Spill:	Unknown		
Cause:	Valve Opened		
Affected Area:	Land or land surface impact		
Material:	FUEL OIL		
Type:	Hydrocarbon ie: crude oil, natural gas, gasoline, waste oil		
Units:	Not reported		
Affected Area:	Post-88 surface water		
Material:	Not reported		
Type:	Not reported		
Units:	Not reported		
Waterway Affctd:	UNK CREEK		
Spill Source:	Fixed Facility, Business, Other		
Reportable Qnty:	Not reported		
Name of Company or person that had spill:	Not reported		
Suspected Spiller:	UNK APARTMENT COMPLEX		
Carrier:	Not reported		

**WEBSTER HOPE RD  
BLOOM, OH**

OH Spills S102891537  
N/A

**SPILLS:**

Facility ID:	9205-73-1961	Date Reported	05/16/92 19:35
Spill Date:	05/92	Priority:	No Response by Emergency Response
Spill Number:	9205-73-1961	Reason:	Citizen Complaint
Size of Spill:	None		
Cause:	Valve Opened		
Affected Area:	Air		
Material:	DUST		
Type:	Air contaminants, odors, smoke, not specific chemicals		
Units:	unknown		
Waterway Affctd:	Not reported		
Spill Source:	No Spill		
Reportable Qnty:	Not reported		
Name of Company or person that had spill:	BLOOM TWP TRUSTEES		
Suspected Spiller:	Not reported		
Carrier:	Not reported		

**BLOOM FURNACE LN  
BLOOM FURNACE, OH**

OH Spills S102895750  
N/A



DETAILED ORPHAN LISTING

Site	Database(s)	EDR ID Number	EPA ID Number
------	-------------	---------------	---------------

(Continued)

S102895750

**SPILLS:**

Facility ID:	9309-73-3703	Date Reported:	09/02/93 23:30
Spill Date:	09/93		
Spill Number:	9309-73-3703	Priority:	Respond When Possible or Convenient
Size of Spill:	Unknown	Reason:	Deliberate action
Cause:	Fire(Open Burning)		
Affected Area:	Air		
Material:	SMOKE		
Type:	Air contaminants, odors, smoke, not specific chemicals		
Units:	unknown		
Affected Area:	Not reported		
Material:	COPPER WIRE		
Type:	Not reported		
Units:	Not reported		
Waterway Affctd:	Not reported		
Spill Source:	Fixed Facility, Citizen, Field		
Reportable Qnty:	Not reported		
Name of Company or person that had spill:	JOE LAWLESS		
	BLOOM FURNACE LN		
	SOUTH WEBSTER, OH		
Suspected Spiller:	Not reported		
Carrier:	Not reported		

**W 52 4 MM TOWARDS BUENA VISTA  
BUENA VISTA, OH**

OH Spills S102887884  
N/A

**SPILLS:**

Facility ID:	9108-73-3573	Date Reported:	08/22/91 20:45
Spill Date:	08/91		
Spill Number:	9108-73-3573	Priority:	Respond When Possible or Convenient
Size of Spill:	Unknown	Reason:	Unknown reasons
Cause:	Valve Opened		
Affected Area:	Air		
Material:	SMOKE		
Type:	Air contaminants, odors, smoke, not specific chemicals		
Units:	unknown		
Waterway Affctd:	Not reported		
Spill Source:	Unknown		
Reportable Qnty:	Not reported		
Name of Company or person that had spill:	UNKNOWN		
Suspected Spiller:	Not reported		
Carrier:	Not reported		

**SR 139  
CLARKTOWN, OH**

OH Spills S102600487  
N/A

DETAILED ORPHAN LISTING

Site	Database(s)	EDR ID Number	EPA ID Number
------	-------------	---------------	---------------

(Continued)

S102600487

**SPILLS:**

Facility ID:	9305-73-2064	Date Reported	05/26/93 17:08
Spill Date:	05/93		
Spill Number:	9305-73-2064	Priority:	No Response by Emergency Response
Size of Spill:	Unknown	Reason:	Citizen Complaint
Cause:	No Spill		
Affected Area:	Air		
Material:	PROPANE		
Type:	Air contaminants, odors, smoke, not specific chemicals		
Units:	unknown		
Waterway Affctd:	Not reported		
Spill Source:	Transportation, Truck, Cargo containers		
Reportable Qnty:	Not reported		
Name of Company or person that had spill:	ARRICKS PROPANE & FUEL OIL		
Suspected Spiller:	Not reported		
Carrier:	Not reported		

Facility ID:	19973--831	Date Reported	03/04/97 09:51
Spill Date:	3/1997		
Spill Number:	9703-40-831	Priority:	No Response by Emergency Response
Size of Spill:	Unknown	Reason:	Undefined
Cause:	Dumping / Disposal		
Affected Area:	Land or land surface impact		
Material:	TRASH		
Type:	Other		
Units:	Not reported		
Affected Area:	Post-88 surface water		
Material:	Not reported		
Type:	Not reported		
Units:	Not reported		
Waterway Affctd:	UNK CREEK		
Spill Source:	Fixed Facility, Citizen, Junkyard of landfill		
Reportable Qnty:	Not reported		
Name of Company or person that had spill:	Not reported		
Suspected Spiller:	MR NICHOLS		
Carrier:	Not reported		

STATE ROUTE 139  
CLAY TWP, OH

OH Spills S102895910  
N/A

DETAILED ORPHAN LISTING

Site	Database(s)	EDR ID Number	EPA ID Number
(Continued)		S102895910	

SPILLS:

Facility ID:	9310-73-4186	Date Reported	10/08/93 19:16
Spill Date:	10/93	Priority:	No Response by Emergency Response
Spill Number:	9310-73-4186	Reason:	Other
Size of Spill:	Unknown		
Cause:	Fire(Open Burning)		
Affected Area:	Air		
Material:	TIRES		
Type:	Air contaminants, odors, smoke, not specific chemicals		
Units:	unknown		
Waterway Affctd:	Not reported		
Spill Source:	Unknown		
Reportable Qnty:	Not reported		
Name of Company or person that had spill:	UNK		
	CLAY, OH		
Suspected Spiller:	Not reported		
Carrier:	Not reported		

ROUTE 73  
ROUTE 73  
COALS PARK, OH

ERNS 93345856  
N/A

52 E B  
FRANKLIN FURNACE, OH

OH Spills S102891848  
N/A

SPILLS:

Facility ID:	9207-73-2856	Date Reported	07/06/92 16:50
Spill Date:	07/92	Priority:	Respond When Possible or Convenient
Spill Number:	9207-73-2856	Reason:	Unknown reasons
Size of Spill:	Unknown		
Cause:	Valve Opened		
Affected Area:	Post-88 surface water		
Material:	GASOLINE		
Type:	Hydrocarbon ie: crude oil, natural gas, gasoline, waste oil		
Units:	unknown		
Waterway Affctd:	OHIO RIVER		
Spill Source:	Unknown		
Reportable Qnty:	Not reported		
Name of Company or person that had spill:	HOLIDAY POINT MARINA		
Suspected Spiller:	Not reported		
Carrier:	Not reported		

457 GALIA PIKE  
FRANKLIN FURNACE, OH

OH Spills S103774889  
N/A

DETAILED ORPHAN LISTING

Site	Database(s)	EDR ID Number EPA ID Number
------	-------------	--------------------------------

(Continued)

S103774889

**SPILLS:**

Facility ID:	19989-73-3855	Date Reported	09/14/98 16:55
Spill Date:	9/1998		
Spill Number:	9809-73-3855	Priority:	No Response by Emergency Response
Size of Spill:	Small	Reason:	Undefined
Cause:	Discharge		
Affected Area:	Air		
Material:	AMMONIA		
Type:	Air contaminants, odors, smoke, not specific chemicals		
Units:	Not reported		
Waterway Affctd:	Not reported		
Spill Source:	Fixed Facility, Business, Other		
Reportable Qnty:	Not reported		
Name of Company or person that had spill:	Not reported		
Suspected Spiller:	PEPSI PO BOX 299 FRANKLIN FURNACE, OH 45629		
Carrier:	Not reported		

HOLIDAY POINT MARINA OHIO RIVER MILE 339  
HOLIDAY POINT MARINA OHIO RIVER MILE 339  
FRANKLIN FURNACE, OH

ERNS 90187427  
N/A

US OLD 52  
FRANKLIN FURNACE, OH

OH Spills S103774630  
N/A

**SPILLS:**

Facility ID:	19985-73-2013	Date Reported	05/21/98 09:41
Spill Date:	5/1998		
Spill Number:	9805-73-2013	Priority:	Respond When Possible or Convenient
Size of Spill:	Unknown	Reason:	Undefined
Cause:	Dumping / Disposal		
Affected Area:	Land or land surface impact		
Material:	GREASE		
Type:	Other		
Units:	Not reported		
Waterway Affctd:	Not reported		
Spill Source:	Fixed Facility, Business, Other		
Reportable Qnty:	Not reported		
Name of Company or person that had spill:	Not reported		
Suspected Spiller:	GIOVANNI PIZZA		
Carrier:	Not reported		

US RT 52  
FRANKLIN FURNACE, OH

HMIRS 92040681  
N/A

DETAILED ORPHAN LISTING

Site	Database(s)	EDR ID Number	EPA ID Number
------	-------------	---------------	---------------

**U S 52**  
**FRANKLIN FURNACE, OH**

**OH Spills** S102483329  
N/A

**SPILLS:**

Facility ID:	19967--3171	Date Reported:	07/18/96 17:53
Spill Date:	7/1996	Priority:	No Response by Emergency Response
Spill Number:	9607-73-3171	Reason:	Undefined
Size of Spill:	Unknown		
Cause:	Valve Opened		
Affected Area:	Air		
Material:	AIR RELEASE		
Type:	Air contaminants, odors, smoke, not specific chemicals		
Units:	Not reported		
Waterway Affctd:	Not reported		
Spill Source:	Fixed Facility, Industry, Stack release - Air		
Reportable Qnty:	Not reported		
Name of Company or person that had spill:	Not reported		
Suspected Spiller:	ARISTECH CHEMICAL US 52 FRANKLIN FURNACE, OH		
Carrier:	Not reported		

**MILE 363**  
**MILE 363**  
**FRIENDSHIP, OH**

**ERNS** 91235938  
N/A

**PN PORTER STREET**  
**GARDEN CITY, OH**

**OH Spills** S102882126  
N/A

**SPILLS:**

Facility ID:	9001-73-0437	Date Reported:	01/31/90 18:20
Spill Date:	01/90	Priority:	Not reported
Spill Number:	9001-73-0437	Reason:	Illegal activity
Size of Spill:	Large		
Cause:	Dumping / Disposal		
Affected Area:	Air		
Material:	SEWAGE SLUDE		
Type:	Sewer bypasses, permit violations, septic waste, manure		
Units:	unknown		
Affected Area:	Land or land surface impact		
Material:	ODORS OF SEWAGE		
Type:	Air contaminants, odors, smoke, not specific chemicals		
Units:	unknown		
Waterway Affctd:	Not reported		
Spill Source:	Fixed Facility, Citizen, Other		
Reportable Qnty:	Not reported		
Name of Company or person that had spill:	LITTLES SEPTIC TANK CO PORTER STREET WHEELERSBURG, OH		
Suspected Spiller:	Not reported		
Carrier:	Not reported		

DETAILED ORPHAN LISTING

Site	Database(s)	EDR ID Number	EPA ID Number
------	-------------	---------------	---------------

<b>SR 22 EAST OF POPLAR FORK RD GREEN TOWNSHIP, OH</b>	<b>OH Spills</b>	<b>S102896129</b>	<b>N/A</b>
--	------------------	-------------------	------------

SPILLS:

Facility ID:	9312-73-4913	Date Reported	12/01/93 19:18
Spill Date:	12/93	Priority:	Respond When Possible or Convenient
Spill Number:	9312-73-4913	Reason:	Unknown reasons
Size of Spill:	Small		
Cause:	Dumping / Disposal		
Affected Area:	Land or land surface impact		
Material:	OIL		
Type:	Hydrocarbon ie: crude oil, natural gas, gasoline, waste oil		
Units:	gallons		
Waterway Affctd:	Not reported		
Spill Source:	Unknown		
Reportable Qnty:	Not reported		
Name of Company or person that had spill:	UNKNOWN GREEN, OH		
Suspected Spiller:	Not reported		
Carrier:	Not reported		

<b>RM 340 GREEN TOWNSHIP, OH</b>	<b>OH Spills</b>	<b>S102891423</b>	<b>N/A</b>
--------------------------------------	------------------	-------------------	------------

SPILLS:

Facility ID:	9205-73-1281	Date Reported	04/08/92 15:30
Spill Date:	05/92	Priority:	Respond When Possible or Convenient
Spill Number:	9205-73-1281	Reason:	Unknown reasons
Size of Spill:	Small		
Cause:	Discharge		
Affected Area:	Post-88 surface water		
Material:	WHITE STUFF		
Type:	Other		
Units:	unknown		
Waterway Affctd:	OHIO RIVER		
Spill Source:	UNO		
Reportable Qnty:	Not reported		
Name of Company or person that had spill:	UNKNOWN		
Suspected Spiller:	Not reported		
Carrier:	Not reported		

<b>SR 52 (APPX 1 MI W OF LAWRENCE COUN GREEN TOWNSHIP, OH</b>	<b>OH Spills</b>	<b>S102891210</b>	<b>N/A</b>
---	------------------	-------------------	------------

DETAILED ORPHAN LISTING

Site	Database(s)	EDR ID Number	EPA ID Number
------	-------------	---------------	---------------

(Continued)

S102891210

**SPILLS:**

Facility ID:	9203-73-1124	Date Reported	03/28/92 09:15
Spill Date:	03/92	Priority:	Respond When Possible or Convenient
Spill Number:	9203-73-1124	Reason:	Accident
Size of Spill:	Unknown		
Cause:	Leak		
Affected Area:	Land or land surface impact		
Material:	GASOLINE		
Type:	HC		
Units:	gallons		
Waterway Affctd:	OHIO RIVER TRIB		
Spill Source:	Transportation, Truck, Cargo containers		
Reportable Qnty:	Not reported		
Name of Company or person that had spill:	ASHLAND OIL / RETAIL MARKETING		
	PO BOX 391		
	ASHLAND, KY 41114		
Suspected Spiller:	Not reported		
Carrier:	Not reported		

**1019 HAVERHILL-OHIO RIVER RD  
GREEN TOWNSHIP, OH**

OH Spills S102899942  
N/A

**SPILLS:**

Facility ID:	199612--4970	Date Reported	12/04/96 17:52
Spill Date:	12/1996	Priority:	Respond When Possible or Convenient
Spill Number:	9612-73-4970	Reason:	Undefined
Size of Spill:	Large		
Cause:	Leak		
Affected Area:	Land or land surface impact		
Material:	PHENOL		
Type:	Chemicals prior to use in the use cycle, abandoned materials		
Units:	Not reported		
Waterway Affctd:	Not reported		
Spill Source:	Fixed Facility, Industry, V-tank storage (UST)		
Reportable Qnty:	Not reported		
Name of Company or person that had spill:	Not reported		
Suspected Spiller:	ARISTECH CHEMICAL		
	1019 HAVERSHILL-OHIO RIVER RD		
	HAVERHILL, OH 45638		
Carrier:	Not reported		

**WALNUT / POPLAR STS  
GREEN TOWNSHIP, OH**

OH Spills S102894867  
N/A

DETAILED ORPHAN LISTING

Site	Database(s)	EDR ID Number	EPA ID Number
------	-------------	---------------	---------------

(Continued)

S102894867

**SPILLS:**

Facility ID:	9303-73-0761	Date Reported	03/03/93 15:03
Spill Date:	03/93	Priority:	Respond When Possible or Convenient
Spill Number:	9303-73-0761	Reason:	Accident
Size of Spill:	Small		
Cause:	Human Error		
Affected Area:	Land or land surface impact		
Material:	TRANSFORMER OIL		
Type:	Grant Chemicals ie: PCBs, dielectric fluids		
Units:	gallons		
Waterway Affctd:	Not reported		
Spill Source:	Fixed Facility, Public, Equipment (things that move around)		
Reportable Qnty:	Not reported		
Name of Company or person that had spill:	OHIO POWER CO 525 S THIRD ST IRONTON, OH		
Suspected Spiller:	Not reported		
Carrier:	Not reported		

**US 52 @ OHIO FURNACE RD  
HAMERVILLE, OH**

**OH Spills S102887327  
N/A**

**SPILLS:**

Facility ID:	9105-73-2119	Date Reported	05/31/91 21:57
Spill Date:	05/91	Priority:	Respond When Possible or Convenient
Spill Number:	9105-73-2119	Reason:	Undefined
Size of Spill:	Small		
Cause:	Leak		
Affected Area:	Post-88 surface water		
Material:	HAZARDOUS WASTE WATER (D018)		
Type:	Waste Water ie: noncontact cooling water, service water		
Units:	gallons		
Waterway Affctd:	Not reported		
Spill Source:	Fixed Facility, Industry, Piping (underground)		
Reportable Qnty:	Not reported		
Name of Company or person that had spill:	ARISTECH CHEMICAL CORP / HAVERHILL PLANT US 52 @ OHIO FURNACE RD HAVERHILL, OH 45636		
Suspected Spiller:	Not reported		
Carrier:	Not reported		

**COUNTY RD 12 APPROX .75 MI E OF SR 3  
HARRISON, OH**

**OH Spills S102887744  
N/A**



DETAILED ORPHAN LISTING

Site	Database(s)	EDR ID Number	EPA ID Number
------	-------------	---------------	---------------

(Continued)

S102887744

**SPILLS:**

Facility ID:	9108-73-3194	Date Reported	08/01/91 13:45
Spill Date:	08/91	Priority:	Respond When Possible or Convenient
Spill Number:	9108-73-3194	Reason:	Undefined
Size of Spill:	Small		
Cause:	Dumping / Disposal		
Affected Area:	Post-88 surface water		
Material:	PAINT		
Type:	Other		
Units:	unknown		
Waterway Affctd:	LONG RUN CREEK TRIB		
Spill Source:	Fixed Facility, Business, Other		
Reportable Qnty:	Not reported		
Name of Company or person that had spill:	SCIOTO CO HIGHWAY DEPT PO BOX 249 LUCASVILLE, OH 45648		
Suspected Spiller:	Not reported		
Carrier:	0000		

**DUTCH RIDGE RD.  
HARRISON, OH**

OH Spills S102882562  
N/A

**SPILLS:**

Facility ID:	9004-73-1782	Date Reported	04/13/90 10:53
Spill Date:	04/90	Priority:	Respond When Possible or Convenient
Spill Number:	9004-73-1782	Reason:	Negligence
Size of Spill:	Unknown		
Cause:	Fire(Open Burning)		
Affected Area:	Air		
Material:	SMOKE		
Type:	Air contaminants, odors, smoke, not specific chemicals		
Units:	unknown		
Waterway Affctd:	Not reported		
Spill Source:	Fixed Facility, Citizen, Other		
Reportable Qnty:	Not reported		
Name of Company or person that had spill:	MIKE COLLINS		
Suspected Spiller:	Not reported		
Carrier:	Not reported		

**3/4 MILE EAST-RIGHT OFF SWAVGER VAL  
HARRISON, OH**

OH Spills S102888490  
N/A

DETAILED ORPHAN LISTING

Site	Database(s)	EDR ID Number	EPA ID Number
------	-------------	---------------	---------------

(Continued)

S102888490

**SPILLS:**

Facility ID:	9112-73-5226	Date Reported:	12/16/91 14:30
Spill Date:	12/91	Priority:	Respond When Possible or Convenient
Spill Number:	9112-73-5226	Reason:	Illegal activity
Size of Spill:	Unknown		
Cause:	Dumping / Disposal		
Affected Area:	Air		
Material:	DEMOLITION DEBRIS		
Type:	Air contaminants, odors, smoke, not specific chemicals		
Units:	unknown		
Affected Area:	Land or land surface impact		
Material:	DUMPING		
Type:	Other		
Units:	unknown		
Waterway Affctd:	Not reported		
Spill Source:	Fixed Facility, Citizen, Junkyard of landfill		
Reportable Qnty:	Not reported		
Name of Company or person that had spill:	MIKE PERDU 1202-1/2 LONGVIEW ST WEST PORTSMOUTH, OH		
Suspected Spiller:	Not reported		
Carrier:	Not reported		

OH Spills S102888431  
N/A

RM 336.6  
HAVERHILL, OH

**SPILLS:**

Facility ID:	9112-73-5051	Date Reported:	12/03/91 14:30
Spill Date:	12/91	Priority:	Respond When Possible or Convenient
Spill Number:	9112-73-5051	Reason:	Rain / flooding
Size of Spill:	Unknown		
Cause:	Discharge		
Affected Area:	Post-88 surface water		
Material:	PHENOLIC		
Type:	Chemicals prior to use in the use cycle, abandoned materials		
Units:	unknown		
Waterway Affctd:	OHIO RIVER		
Spill Source:	Fixed Facility, Industry, K-culvert, manhole, or outfall		
Reportable Qnty:	Not reported		
Name of Company or person that had spill:	ARISTECH CHEMICAL PO BOX 127 IRONTON, OH 45638		
Suspected Spiller:	Not reported		
Carrier:	0127		

OH Spills S102883117  
N/A

RT. 42  
HAVERHILL, OH

DETAILED ORPHAN LISTING

Site	Database(s)	EDR ID Number EPA ID Number
------	-------------	--------------------------------

(Continued)

S102883117

SPILLS:

Facility ID:	9007-73-3346	Date Reported	07/07/90 09:03
Spill Date:	07/90	Priority:	Respond When Possible or Convenient
Spill Number:	9007-73-3346	Reason:	Unknown reasons
Size of Spill:	Unknown		
Cause:	Valve Opened		
Affected Area:	Air		
Material:	AIR EMISSION		
Type:	U		
Units:	unknown		
Waterway Affctd:	Not reported		
Spill Source:	Fixed Facility, Industry, Stack release - Air		
Reportable Qnty:	Not reported		
Name of Company or person that had spill:	ARISTECH CHEMCIAL		
Suspected Spiller:	Not reported		
Carrier:	Not reported		

RT 52  
RT 52  
HAVERHILL, OH

ERNS 91238951  
N/A

RT 52 AND OHIO FURNACE ROAD  
RT 52 AND OHIO FURNACE ROAD  
HAVERHILL, OH

ERNS 91219763  
N/A

RT 52  
RT 52  
HAVERHILL, OH

ERNS 90184994  
N/A

US 52 / OHIO FURNACE RD  
HAVERHILL, OH

OH Spills S102886844  
N/A

DETAILED ORPHAN LISTING

Site	Database(s)	EDR ID Number	EPA ID Number
------	-------------	---------------	---------------

(Continued)

S102886844

**SPILLS:**

Facility ID:	9103-73-0835	Date Reported:	03/18/91 17:46
Spill Date:	03/91	Priority:	No Response by Emergency Response
Spill Number:	9103-73-0835	Reason:	Other
Size of Spill:	Large		
Cause:	Other		
Affected Area:	Post-88 surface water		
Material:	WASTEWATER		
Type:	Waste Water ie: noncontact cooling water, service water		
Units:	unknown		
Affected Area:	Not reported		
Material:	PHWNOLA		
Type:	Waste Chemicals after the use cycle, generic groupings		
Units:	parts per billion		
Waterway Affctd:	OHIO RIVER		
Spill Source:	Fixed Facility, Industry, Stack release - Air		
Reportable Qnty:	Not reported		
Name of Company or person that had spill:	ARISTECH CHEMICA INC		
	P.O. BOX 127		
	IRONTON, OH 45638		
Suspected Spiller:	Not reported		
Carrier:	Not reported		

ARISTECH/HWY 52 BY CTYRD 23 OHIO FWNACE  
 ARISTECH/HWY 52 BY CTYRD 23 OHIO FWNACE  
 HAVERHILL, OH

ERNS 8720058  
 N/A

2101 FA DIKE FIELD  
 2101 FA DIKE FIELD  
 HAVERHILL, OH

ERNS 89105914  
 N/A

DOT NUMBER:UNKNOWN STATE ROUTE 52  
 DOT NUMBER:UNKNOWN STATE ROUTE 52  
 HAVERHILL, OH

ERNS 99612683  
 N/A

FURNACE RD  
 HAVERHILL, OH

OH Spills S102891262  
 N/A

DETAILED ORPHAN LISTING

Site	Database(s)	EDR ID Number	EPA ID Number
------	-------------	---------------	---------------

(Continued)

S102891262

**SPILLS:**

Facility ID:	9204-73-1263	Date Reported	04/07/92 18:00
Spill Date:	04/92	Priority:	Respond When Possible or Convenient
Spill Number:	9204-73-1263	Reason:	Unknown reasons
Size of Spill:	Unknown		
Cause:	No Spill		
Affected Area:	Post-88 surface water		
Material:	OIL & GREASE		
Type:	Other		
Units:	unknown		
Waterway Affctd:	OHIO RIVER		
Spill Source:	Fixed Facility, Industry, Waste system		
Reportable Qnty:	Not reported		
Name of Company or person that had spill:	ARISTEC CHEMICAL CORP PO BOX 127 IRONTON, OH		
Suspected Spiller:	Not reported		
Carrier:	Not reported		

**HAVER HILL PLANT  
HAVERHILL, OH**

OH Spills S102901957  
N/A

**SPILLS:**

Facility ID:	19977--2806	Date Reported	07/09/97 17:33
Spill Date:	7/1997	Priority:	No Response by Emergency Response
Spill Number:	9707-73-2806	Reason:	Undefined
Size of Spill:	Small		
Cause:	Equipment Failure		
Affected Area:	Air		
Material:	AMMONIA		
Type:	Other		
Units:	Not reported		
Waterway Affctd:	Not reported		
Spill Source:	Fixed Facility, Industry, Stack release - Air		
Reportable Qnty:	Not reported		
Name of Company or person that had spill:	Not reported		
Suspected Spiller:	ARISTECH CHEMICAL 1019 HAVERHILL-OHIO FURNACE RD HAVERHILL, OH 45638		
Carrier:	Not reported		

**HAVER HILL OHIO  
HAVERHILL, OH**

OH Spills S102888253  
N/A

DETAILED ORPHAN LISTING

Site	Database(s)	EDR ID Number EPA ID Number
------	-------------	--------------------------------

(Continued)

S102888253

**SPILLS:**

Facility ID:	9110-73-4608	Date Reported	10/29/91 06:21
Spill Date:	10/91	Priority:	Not reported
Spill Number:	9110-73-4608	Reason:	Citizen Complaint
Size of Spill:	Not reported		
Cause:	Valve Opened		
Affected Area:	Air		
Material:	ODOR		
Type:	Air contaminants, odors, smoke, not specific chemicals		
Units:	unknown		
Waterway Affctd:	Not reported		
Spill Source:	Fixed Facility, Citizen, Stack release - Air		
Reportable Qnty:	Not reported		
Name of Company or person that had spill:	ARISTECH CO HAVER HILL LANE		
Suspected Spiller:	Not reported		
Carrier:	Not reported		

1019 HAVER HILL OHIO FURNACE RD  
1019 HAVER HILL OHIO FURNACE RD  
HAVERHILL, OH

ERNS 96487211  
N/A

1019 HAVER HILL-OHIO FURNACE ROAD  
1019 HAVER HILL-OHIO FURNACE ROAD  
HAVERHILL, OH

ERNS 99635869  
N/A

HAVERHILL LANE  
HAVERHILL LANE  
HAVERHILL, OH

ERNS 8860169  
N/A

1019 HAVERHILL FURNACE RD  
HAVERHILL, OH

OH Spills S102901955  
N/A

DETAILED ORPHAN LISTING

Site	Database(s)	EDR ID Number	EPA ID Number
------	-------------	---------------	---------------

(Continued)

S102901955

**SPILLS:**

Facility ID:	199712--4757	Date Reported	12/10/97 09:14
Spill Date:	12/1997	Priority:	No Response by Emergency Response
Spill Number:	9712-73-4757	Reason:	Undefined
Size of Spill:	Unknown		
Cause:	Permit Violation		
Affected Area:	Post-88 surface water		
Material:	WASTE WATER		
Type:	Waste Water ie: noncontact cooling water, service water		
Units:	Not reported		
Waterway Affctd:	OHIO RIVER		
Spill Source:	Fixed Facility, Industry, Waste system		
Reportable Qnty:	Not reported		
Name of Company or person that had spill:	Not reported		
Suspected Spiller:	ARISTECH		
Carrier:	Not reported		

**1019 HAVERHILL FURNACE RD  
HAVERHILL, OH**

OH Spills S102901954  
N/A

**SPILLS:**

Facility ID:	199711--4529	Date Reported	11/18/97 08:32
Spill Date:	11/1997	Priority:	No Response by Emergency Response
Spill Number:	9711-73-4529	Reason:	Undefined
Size of Spill:	Unknown		
Cause:	Permit Violation		
Affected Area:	Post-88 surface water		
Material:	WASTE WATER		
Type:	Waste Water ie: noncontact cooling water, service water		
Units:	Not reported		
Waterway Affctd:	OHIO RIVER		
Spill Source:	Fixed Facility, Industry, Waste system		
Reportable Qnty:	Not reported		
Name of Company or person that had spill:	Not reported		
Suspected Spiller:	ARISTECH		
Carrier:	Not reported		

**1019 HAVERHILL FURNACE  
HAVERHILL, OH**

OH Spills S102901953  
N/A

DETAILED ORPHAN LISTING

Site	Database(s)	EDR ID Number EPA ID Number
------	-------------	--------------------------------

(Continued)

S102901953

SPILLS:

Facility ID:	199711--4392	Date Reported	11/04/97 11:14
Spill Date:	11/1997	Priority:	No Response by Emergency Response
Spill Number:	9711-73-4392	Reason:	Undefined
Size of Spill:	Large		
Cause:	No Spill		
Affected Area:	Post-88 surface water		
Material:	WASTE WATER		
Type:	Waste Water ie: noncontact cooling water, service water		
Units:	Not reported		
Waterway Affctd:	OHIO		
Spill Source:	Fixed Facility, Business, Waste system		
Reportable Qnty:	Not reported		
Name of Company or person that had spill:	Not reported		
Suspected Spiller:	ARISTECH PO BOX 127 IRONTON, OH 45638		
Carrier:	Not reported		

1019 HAVERHILL OHIO ROAD  
HAVERHILL, OH

OH Spills S102895906  
N/A

SPILLS:

Facility ID:	9310-73-4172	Date Reported	10/07/93 12:20
Spill Date:	10/93	Priority:	No Response by Emergency Response
Spill Number:	9310-73-4172	Reason:	Accident
Size of Spill:	Small		
Cause:	Equipment Failure		
Affected Area:	Air		
Material:	AMMONIA		
Type:	Chemicals prior to use in the use cycle, abandoned materials		
Units:	pounds		
Waterway Affctd:	Not reported		
Spill Source:	Fixed Facility, Industry, Reacting vessel		
Reportable Qnty:	Not reported		
Name of Company or person that had spill:	ARISTECH CHEMICAL CO 1019 HAVERHILL OHIO RD HAVERHILL, OH 45638		
Suspected Spiller:	Not reported		
Carrier:	0127		

HAVERHILL LANE  
HAVERHILL, OH

OH Spills S102891232  
N/A



DETAILED ORPHAN LISTING

Site	Database(s)	EPA ID Number	EDR ID Number
------	-------------	---------------	---------------

(Continued)

S102891232

**SPILLS:**

Facility ID:	9203-73-1176	Date Reported	03/31/92 18:10
Spill Date:	03/92	Priority:	No Response by Emergency Response
Spill Number:	9203-73-1176	Reason:	Other
Size of Spill:	Large		
Cause:	Permit Violation		
Affected Area:	Post-88 surface water		
Material:	OIL GREASE		
Type:	Waste Water ie: noncontact cooling water, service water		
Units:	unknown		
Waterway Affctd:	OHIO RIVER TRIB		
Spill Source:	Fixed Facility, Industry, K-culvert, manhole, or outfall		
Reportable Qnty:	Not reported		
Name of Company or person that had spill:	ARISTECH CHEMICAL CORP PO BOX 127 IRONTON, OH 45638		
Suspected Spiller:	Not reported		
Carrier:	Not reported		

**HAVERHILL LANE / RT 52  
HAVERHILL, OH**

**OH Spills S102888414  
N/A**

**SPILLS:**

Facility ID:	9111-73-5012	Date Reported	11/30/91 19:30
Spill Date:	11/91	Priority:	Respond When Possible or Convenient
Spill Number:	9111-73-5012	Reason:	Undefined
Size of Spill:	Small		
Cause:	Discharge		
Affected Area:	Land or land surface impact		
Material:	ACIDIC WASTE WATER		
Type:	Waste Chemicals after the use cycle, generic groupings		
Units:	gallons		
Waterway Affctd:	Not reported		
Spill Source:	Fixed Facility, Industry, Waste system		
Reportable Qnty:	Not reported		
Name of Company or person that had spill:	ARISTECH HAVERHILL LANE HAVERHILL, OH 45606		
Suspected Spiller:	Not reported		
Carrier:	Not reported		

**HAVERHILL FURNACE RD.  
HAVERHILL, OH**

**OH Spills S102882496  
N/A**

DETAILED ORPHAN LISTING

Site	Database(s)	EDR ID Number	EPA ID Number
------	-------------	---------------	---------------

(Continued)

S102882496

**SPILLS:**

Facility ID:	9004-73-1596	Date Reported	04/01/90 06:05
Spill Date:	04/90	Priority:	Respond When Possible or Convenient
Spill Number:	9004-73-1596	Reason:	Deliberate action
Size of Spill:	Small		
Cause:	Leak		
Affected Area:	Land or land surface impact		
Material:	KO-22 PHENAL BOTTOMS		
Type:	Waste Chemicals after the use cycle, generic groupings		
Units:	pounds		
Waterway Affctd:	Not reported		
Spill Source:	Fixed Facility, Business, Other		
Reportable Qnty:	Not reported		
Name of Company or person that had spill:	ARISTECH CHEMICAL CORP HAVERHILL FURNACE RD.		
Suspected Spiller:	Not reported		
Carrier:	Not reported		

**HAVERHILL OHIO FURNACE RD  
HAVERHILL, OH**

**OH Spills S102464220  
N/A**

**SPILLS:**

Facility ID:	9112-73-5081	Date Reported	12/05/91 15:51
Spill Date:	12/91	Priority:	Respond When Possible or Convenient
Spill Number:	9112-73-5081	Reason:	Other
Size of Spill:	Large		
Cause:	Permit Violation		
Affected Area:	Post-88 surface water		
Material:	TOTAL SUSPENDED SOLIDS		
Type:	Waste Water ie: noncontact cooling water, service water		
Units:	unknown		
Waterway Affctd:	OHIO RIVER		
Spill Source:	Fixed Facility, Industry, K-culvert, manhole, or outfall		
Reportable Qnty:	Not reported		
Name of Company or person that had spill:	ARISTECH CHEMICAL CORP PO BOX 127 IRONTON, OH 45638		
Suspected Spiller:	Not reported		
Carrier:	0127		

**1019 HAVERHILL  
HAVERHILL, OH**

**OH Spills S102464199  
N/A**

DETAILED ORPHAN LISTING

Site	Database(s)	EDR ID Number	EPA ID Number
------	-------------	---------------	---------------

(Continued)

S102464199

SPILLS:

Facility ID:	9208-73-3633	Date Reported	08/18/92 13:28
Spill Date:	08/92		
Spill Number:	9208-73-3633	Priority:	No Response by Emergency Response
Size of Spill:	Small	Reason:	Undefined
Cause:	Discharge		
Affected Area:	Air		
Material:	AMMONIA		
Type:	Air contaminants, odors, smoke, not specific chemicals		
Units:	pounds		
Waterway Affctd:	Not reported		
Spill Source:	Fixed Facility, Business, Stack release - Air		
Reportable Qnty:	Not reported		
Name of Company or person that had spill:	ARISTECH CHEMICAL CORP PO BOX 127 IRONTON, OH 45638		
Suspected Spiller:	Not reported		
Carrier:	Not reported		

Facility ID:	19967--2935	Date Reported	07/01/96 16:34
Spill Date:	7/1996		
Spill Number:	9607-73-2935	Priority:	No Response by Emergency Response
Size of Spill:	Unknown	Reason:	Undefined
Cause:	Valve Opened		
Affected Area:	Post-88 surface water		
Material:	WASTE WATER		
Type:	Waste Water ie: noncontact cooling water, service water		
Units:	Not reported		
Waterway Affctd:	OHIO RIVER		
Spill Source:	Fixed Facility, Business, K-culvert, manhole, or outfall		
Reportable Qnty:	Not reported		
Name of Company or person that had spill:	Not reported		
Suspected Spiller:	ARIS TECH CHEMICAL 1019 HAVERHILL-OHIO FURNACE RD HAVERHILL, OH 45636		
Carrier:	Not reported		

DETAILED ORPHAN LISTING

Site	Database(s)	EDR ID Number	EPA ID Number
------	-------------	---------------	---------------

(Continued)

S102464199

Facility ID: 19968--3481  
 Spill Date: 8/1996 Date Reported: 08/08/96 15:01  
 Spill Number: 9608-73-3481  
 Size of Spill: Unknown Priority: No Response by Emergency Response  
 Cause: Discharge Reason: Undefined  
 Affected Area: Post-88 surface water  
 Material: WASTE WATER  
 Type: Waste Water ie: noncontact cooling water, service water  
 Units: Not reported  
 Waterway Affctd: OHIO RIVER  
 Spill Source: Fixed Facility, Business, Waste system  
 Reportable Qnty: Not reported  
 Name of Company or person that had spill: Not reported  
 Suspected Spiller:  
 ARISTECH CHEMICAL  
 Carrier: Not reported

1019 HAVERHILL RD  
HAVERHILL, OH

OH Spills S102464189  
N/A

SPILLS:

Facility ID: 199612--5207  
 Spill Date: 12/1996 Date Reported: 12/20/96 16:11  
 Spill Number: 9612-73-5207  
 Size of Spill: Unknown Priority: No Response by Emergency Response  
 Cause: Permit Violation Reason: Undefined  
 Affected Area: Post-88 surface water  
 Material: WASTE WATER  
 Type: Waste Water ie: noncontact cooling water, service water  
 Units: Not reported  
 Waterway Affctd: OHIO RIVER  
 Spill Source: Fixed Facility, Industry, Waste system  
 Reportable Qnty: Not reported  
 Name of Company or person that had spill: Not reported  
 Suspected Spiller:  
 ARISTECH  
 1019 HAVERHILL RD  
 HAVERHILL, OH 45636  
 Carrier: Not reported

DETAILED ORPHAN LISTING

Site	Database(s)	EDR ID Number	EPA ID Number
------	-------------	---------------	---------------

(Continued)

S102464189

Facility ID: 19968--3609  
 Spill Date: 8/1996 Date Reported 08/16/96 13:52  
 Spill Number: 9608-73-3609  
 Size of Spill: Unknown Priority: No Response by Emergency Response  
 Cause: Permit Violation Reason: Undefined  
 Affected Area: Post-88 surface water  
 Material: WASTE WATER  
 Type: Waste Water ie: noncontact cooling water, service water  
 Units: Not reported  
 Waterway Affctd: OHIO RIVER  
 Spill Source: Fixed Facility, Industry, Waste system  
 Reportable Qnty: Not reported  
 Name of Company or person that had spill: Not reported  
 Suspected Spiller:

ARISTECH CHEMICAL  
 1019 HAVERHILL RD  
 HAVERHILL, OH 45636

Carrier: Not reported

Facility ID: 199611--4604  
 Spill Date: 11/1996 Date Reported 11/01/96 15:24  
 Spill Number: 9611-73-4604  
 Size of Spill: Unknown Priority: No Response by Emergency Response  
 Cause: Permit Violation Reason: Undefined  
 Affected Area: Post-88 surface water  
 Material: WASTE WATER  
 Type: Waste Water ie: noncontact cooling water, service water  
 Units: Not reported  
 Waterway Affctd: OHIO RIVER  
 Spill Source: Fixed Facility, Industry, Waste system  
 Reportable Qnty: Not reported  
 Name of Company or person that had spill: Not reported  
 Suspected Spiller:

ARISTECH CHEMICAL  
 1019 HAVERHILL RD  
 HAVERHILL, OH 45636

Carrier: Not reported

DETAILED ORPHAN LISTING

Site	Database(s)	EDR ID Number	EPA ID Number
------	-------------	---------------	---------------

(Continued)

S102464189

Facility ID: 199611--4721  
 Spill Date: 11/1996 Date Reported: 11/12/96 16:47  
 Spill Number: 9611-73-4721  
 Size of Spill: Unknown Priority: No Response by Emergency Response  
 Cause: Permit Violation Reason: Undefined  
 Affected Area: Post-88 surface water  
 Material: WASTE WATER  
 Type: Waste Water ie: noncontact cooling water, service water  
 Units: Not reported  
 Waterway Affctd: OHIO RIVER  
 Spill Source: Fixed Facility, Public, Waste system  
 Reportable Qnty: Not reported  
 Name of Company or person that had spill: Not reported  
 Suspected Spiller:

ARISTECH CHEMICAL  
 1019 HAVERHILL RD  
 HAVERHILL, OH 45636

Carrier: Not reported

Facility ID: 199611--4826  
 Spill Date: 11/1996 Date Reported: 11/22/96 13:21  
 Spill Number: 9611-73-4826  
 Size of Spill: Unknown Priority: Respond When Possible or Convenient  
 Cause: Permit Violation Reason: Undefined  
 Affected Area: Post-88 surface water  
 Material: WASTE WATER  
 Type: Waste Water ie: noncontact cooling water, service water  
 Units: Not reported  
 Waterway Affctd: OHIO RIVER  
 Spill Source: Fixed Facility, Industry, Waste system  
 Reportable Qnty: Not reported  
 Name of Company or person that had spill: Not reported  
 Suspected Spiller:

ARISTECH CHEMICAL  
 1019 HAVERHILL RD  
 HVERHILL, OH 45636

Carrier: Not reported

DETAILED ORPHAN LISTING

Site	Database(s)	EDR ID Number	EPA ID Number
------	-------------	---------------	---------------

(Continued)

S102464189

Facility ID: 199612--5007  
 Spill Date: 12/1996 Date Reported: 12/06/96 14:55  
 Spill Number: 9612-73-5007  
 Size of Spill: Unknown Priority: No Response by Emergency Response  
 Cause: Permit Violation Reason: Undefined  
 Affected Area: Post-88 surface water  
 Material: WASTE WATER  
 Type: Waste Water ie: noncontact cooling water, service water  
 Units: Not reported  
 Waterway Affctd: OHIO RIVER  
 Spill Source: Fixed Facility, Industry, Waste system  
 Reportable Qnty: Not reported  
 Name of Company or person that had spill: Not reported  
 Suspected Spiller:

ARISTECH CHEMICAL  
 1019 HAVERHILL RD  
 HAVERHILL, RD 45636

Carrier: Not reported

Facility ID: 19972--502  
 Spill Date: 2/1997 Date Reported: 02/10/97 12:51  
 Spill Number: 9702-73-502  
 Size of Spill: Unknown Priority: No Response by Emergency Response  
 Cause: Permit Violation Reason: Undefined  
 Affected Area: Post-88 surface water  
 Material: WASTE WATER  
 Type: Waste Water ie: noncontact cooling water, service water  
 Units: Not reported  
 Waterway Affctd: OHIO RIVER  
 Spill Source: Fixed Facility, Industry, Waste system  
 Reportable Qnty: Not reported  
 Name of Company or person that had spill: Not reported  
 Suspected Spiller:

ARISTECH  
 1019 HAVERHILL RD  
 HAVERHILL, OH 45636

Carrier: Not reported

DETAILED ORPHAN LISTING

Site	Database(s)	EDR ID Number	EPA ID Number
------	-------------	---------------	---------------

(Continued)

S102464189

Facility ID: 19979--3911  
 Spill Date: 9/1997 Date Reported 09/24/97 08:26  
 Spill Number: 9709-73-3911  
 Size of Spill: Small Priority: No Response by Emergency Response  
 Cause: Permit Violation Reason: Undefined  
 Affected Area: Air  
 Material: HYDROCHLORIC ACID  
 Type: Chemicals prior to use in the use cycle, abandoned materials  
 Units: Not reported  
 Waterway Affctd: Not reported  
 Spill Source: Fixed Facility, Industry, Stack release - Air  
 Reportable Qnty: Not reported  
 Name of Company or person that had spill: Not reported  
 Suspected Spiller:

ARISTECH  
 PO BOX 127  
 IRONTON, OH 45638

Carrier: Not reported

Facility ID: 199711--4432  
 Spill Date: 11/1997 Date Reported 11/07/97 13:16  
 Spill Number: 9711-73-4432  
 Size of Spill: Unknown Priority: No Response by Emergency Response  
 Cause: Permit Violation Reason: Undefined  
 Affected Area: Post-88 surface water  
 Material: WASTE WATER  
 Type: Waste Water ie: noncontact cooling water, service water  
 Units: Not reported  
 Waterway Affctd: OHIO RIVER  
 Spill Source: Fixed Facility, Industry, Waste system  
 Reportable Qnty: Not reported  
 Name of Company or person that had spill: Not reported  
 Suspected Spiller:

ARISTECH  
 PO BOX 127  
 IRONTON, OH 45638

Carrier: Not reported



DETAILED ORPHAN LISTING

Site	Database(s)	EDR ID Number	EPA ID Number
------	-------------	---------------	---------------

(Continued)

S102464189

Facility ID: 199711--4484  
 Spill Date: 11/1997 Date Reported 11/12/97 14:58  
 Spill Number: 9711-73-4484  
 Size of Spill: Unknown Priority: Respond When Possible or Convenient  
 Cause: Leak Reason: Undefined  
 Affected Area: Land or land surface impact  
 Material: CUMENE HYDROPEROXIDE  
 Type: Chemicals prior to use in the use cycle, abandoned materials  
 Units: Not reported  
 Waterway Affctd: Not reported  
 Spill Source: Fixed Facility, Industry, Other  
 Reportable Qnty: Not reported  
 Name of Company or person that had spill: Not reported  
 Suspected Spiller:

ARISTECH  
 PO BOX 127  
 IRONTON, OH 45638

Carrier: Not reported

Facility ID: 199712--4934  
 Spill Date: 12/1997 Date Reported 12/26/97 15:10  
 Spill Number: 9712-73-4934  
 Size of Spill: Unknown Priority: No Response by Emergency Response  
 Cause: Permit Violation Reason: Undefined  
 Affected Area: Post-88 surface water  
 Material: WASTE WATER  
 Type: Waste Water ie: noncontact cooling water, service water  
 Units: Not reported  
 Waterway Affctd: OHIO RIVER  
 Spill Source: Fixed Facility, Industry, Waste system  
 Reportable Qnty: Not reported  
 Name of Company or person that had spill: Not reported  
 Suspected Spiller:

ARISTECH

Carrier: Not reported

DETAILED ORPHAN LISTING

Site	Database(s)	EDR ID Number	EPA ID Number
------	-------------	---------------	---------------

(Continued)

S102464189

Facility ID:	19972--519	Date Reported	02/11/97 16:10
Spill Date:	2/1997	Priority:	No Response by Emergency Response
Spill Number:	9702-73-519	Reason:	Undefined
Size of Spill:	Unknown		
Cause:	Permit Violation		
Affected Area:	Post-88 surface water		
Material:	WASTE WATER		
Type:	Waste Water ie: noncontact cooling water, service water		
Units:	Not reported		
Waterway Affctd:	OHIO RIVER		
Spill Source:	Fixed Facility, Industry, Waste system		
Reportable Qnty:	Not reported		
Name of Company or person that had spill:	Not reported		
Suspected Spiller:	ARISTECH CHEMICAL 1019 HAVERHILL RD HAVERHILL RD, OH 45636		
Carrier:	Not reported		

1019 HAVERHILL  
HAVERHILL, OH

OH Spills S103774398  
N/A

SPILLS:

Facility ID:	19981-73-182	Date Reported	01/13/98 16:28
Spill Date:	1/1998	Priority:	No Response by Emergency Response
Spill Number:	9801-73-182	Reason:	Undefined
Size of Spill:	Unknown		
Cause:	Undefined		
Affected Area:	Post-88 surface water		
Material:	WASTE WATER		
Type:	Waste Water ie: noncontact cooling water, service water		
Units:	Not reported		
Waterway Affctd:	OHIO RIVER		
Spill Source:	Fixed Facility, Industry, Waste system		
Reportable Qnty:	Not reported		
Name of Company or person that had spill:	Not reported		
Suspected Spiller:	ARISTECH CHEMICAL		
Carrier:	Not reported		

1019 HAVERHILL FURNACE RD  
HAVERHILL, OH

OH Spills S103774394  
N/A

DETAILED ORPHAN LISTING

Site	Database(s)	EDR ID Number	EPA ID Number
(Continued)		S103774394	
<b>SPILLS:</b>			
Facility ID:	19983-73-946		
Spill Date:	3/1998	Date Reported	03/17/98 13:30
Spill Number:	9803-73-946		
Size of Spill:	Unknown	Priority:	No Response by Emergency Response
Cause:	Permit Violation	Reason:	Undefined
Affected Area:	Post-88 surface water		
Material:	WASTE WATER		
Type:	Waste Water ie: noncontact cooling water, service water		
Units:	Not reported		
Waterway Affctd:	OHIO RIVER		
Spill Source:	Fixed Facility, Industry, Waste system		
Reportable Qnty:	Not reported		
Name of Company or person that had spill:	Not reported		
Suspected Spiller:			
Carrier:	ARIS TECH		
	Not reported		
<b>HAVERHILL LANE HAVERHILL LANE HAVERHILL, OH</b>		<b>ERNS</b>	<b>873430 N/A</b>
<b>HAVERHILL LANE HAVERHILL LANE HAVERHILL, OH</b>		<b>ERNS</b>	<b>875314 N/A</b>
<b>HAVERHILL-OHIO FURNACE RD HAVERHILL-OHIO FURNACE RD HAVERHILL, OH</b>		<b>ERNS</b>	<b>90157102 N/A</b>
<b>HAVERHILL-OHIO FURNACE RD HAVERHILL-OHIO FURNACE RD HAVERHILL, OH</b>		<b>ERNS</b>	<b>8852374 N/A</b>
<b>US HIGHWAY 52 US HIGHWAY 52 HAVERHILL, OH</b>		<b>ERNS</b>	<b>92259667 N/A</b>
<b>US HWY52 BETWEEN ARISTECH CHEMICAL CO/GREENUP DAM BRIDGE US HWY52 BETWEEN ARISTECH CHEMICAL CO/GREENUP DAM BRIDGE HAVERHILL, OH</b>		<b>ERNS</b>	<b>99612710 N/A</b>
<b>OLD HIGHWAY 52 MM336.5 HAVERHILL, OH</b>		<b>OH Spills</b>	<b>S103774400 N/A</b>

DETAILED ORPHAN LISTING

Site	Database(s)	EDR ID Number EPA ID Number
(Continued)		S103774400

SPILLS:

Facility ID: 19981-73-264  
 Spill Date: 1/1998 Date Reported: 01/22/98 10:33  
 Spill Number: 9801-73-264  
 Size of Spill: Small Priority: No Response by Emergency Response  
 Cause: Undefined Reason: Undefined  
 Affected Area: Post-88 surface water  
 Material: OIL  
 Type: Hydrocarbon ie: crude oil, natural gas, gasoline, waste oil  
 Units: Not reported  
 Waterway Affctd: OHIO RIVER  
 Spill Source: Fixed Facility, Business, Unloading/loading zone  
 Reportable Qnty: Not reported  
 Name of Company or person that had spill: Not reported  
 Suspected Spiller:  
     ARISTECH CHEMICAL  
     PO BOX 127  
     IRONTON, OH 45638  
 Carrier: Not reported

OUTFALL 603  
HAVERHILL, OH

OH Spills S103774397  
N/A

SPILLS:

Facility ID: 19981-73-116  
 Spill Date: 1/1998 Date Reported: 01/09/98 08:01  
 Spill Number: 9801-73-116  
 Size of Spill: Large Priority: Respond When Possible or Convenient  
 Cause: Discharge Reason: Undefined  
 Affected Area: Post-88 surface water  
 Material: WASTE WATER  
 Type: Waste Water ie: noncontact cooling water, service water  
 Units: Not reported  
 Waterway Affctd: OHIO RIVER  
 Spill Source: Fixed Facility, Industry, Waste system  
 Reportable Qnty: Not reported  
 Name of Company or person that had spill: Not reported  
 Suspected Spiller:  
     ARISTECH CHEMICAL  
     POBOX 127  
     IRONTON, OH 45638  
 Carrier: Not reported

R.M.  
HAVERHILL, OH

OH Spills S102882844  
N/A

DETAILED ORPHAN LISTING

Site	Database(s)	EDR ID Number	EPA ID Number
------	-------------	---------------	---------------

(Continued)

S102882844

**SPILLS:**

Facility ID:	9005-73-2504	Date Reported	05/21/90 11:40
Spill Date:	05/90	Priority:	Respond When Possible or Convenient
Spill Number:	9005-73-2504	Reason:	Permitted release
Size of Spill:	Large		
Cause:	Permit Violation		
Affected Area:	Post-88 surface water		
Material:	SUSPENDED SOLIDS		
Type:	Waste Water ie: noncontact cooling water, service water		
Units:	unknown		
Waterway Affctd:	OHIO RIVER		
Spill Source:	Fixed Facility, Industry, Other		
Reportable Qnty:	Not reported		
Name of Company or person that had spill:	AUSTECH CHEMICAL		
	P.O. BOX 127		
	IRONTON, OH 45638		
Suspected Spiller:	Not reported		
Carrier:	Not reported		

VSL IS AT A CLEANING MILL (NAME UNKNOWN)  
 VSL IS AT A CLEANING MILL (NAME UNKNOWN)  
 HAVERHILL, OH

ERNS 94380603  
 N/A

52 WEST  
 52 WEST  
 HAVERHILL, OH

ERNS 93311486  
 N/A

RT 52 OHIO FURNACE RD  
 RT 52 OHIO FURNACE RD  
 HAVERVILLE, OH

ERNS 91238754  
 N/A

RT 52 / HAVERHILL LANE  
 IRONTON, OH

OH Spills S102891467  
 N/A

DETAILED ORPHAN LISTING

Site	Database(s)	EDR ID Number	EPA ID Number
------	-------------	---------------	---------------

(Continued)

S102891467

SPILLS:

Facility ID:	9205-73-1782	Date Reported	05/07/92 15:00
Spill Date:	05/92	Priority:	No Response by Emergency Response
Spill Number:	9205-73-1782	Reason:	Undefined
Size of Spill:	Medium		
Cause:	Leak		
Affected Area:	Land or land surface impact		
Material:	WASTE WATER		
Type:	Waste Water ie: noncontact cooling water, service water		
Units:	gallons		
Waterway Affctd:	Not reported		
Spill Source:	Fixed Facility, Industry, Piping (underground)		
Reportable Qnty:	Not reported		
Name of Company or person that had spill:	ARISTECH CHEMICAL CORP PO BOX 127 IRONTON, OH 45638		
Suspected Spiller:	Not reported		
Carrier:	Not reported		

1019 HAMMERHILL - OHIO FURNACE RD  
IRONTON, OH

OH Spills S102896122  
N/A

SPILLS:

Facility ID:	9311-73-4890	Date Reported	11/30/93 14:25
Spill Date:	11/93	Priority:	Respond When Possible or Convenient
Spill Number:	9311-73-4890	Reason:	Damaged equipment
Size of Spill:	Small		
Cause:	Cut or Break		
Affected Area:	Land or land surface impact		
Material:	HYDROCARBON WASTE		
Type:	Hydrocarbon ie: crude oil, natural gas, gasoline, waste oil		
Units:	gallons		
Waterway Affctd:	Not reported		
Spill Source:	Fixed Facility, Industry, Piping (underground)		
Reportable Qnty:	Not reported		
Name of Company or person that had spill:	ARISTECH CHEMICAL CO PO BOX 127 IRONTON, OH 45638		
Suspected Spiller:	Not reported		
Carrier:	Not reported		

ST RTE 73  
ST RTE 73  
LOMBARDSVILLE, OH

ERNS 94398080  
N/A

RT 1 ROBERT-LUCAS RD  
LUCASVILLE, OH

OH Spills S102886924  
N/A

DETAILED ORPHAN LISTING

Site	Database(s)	EDR ID Number EPA ID Number
------	-------------	--------------------------------

(Continued)

S102886924

**SPILLS:**

Facility ID:	9104-73-1080	Date Reported	04/03/91 09:20
Spill Date:	04/91	Priority:	Respond ASAP
Spill Number:	9104-73-1080	Reason:	Negligence
Size of Spill:	Small		
Cause:	Sloppy Operations		
Affected Area:	Land or land surface impact		
Material:	MERCURY		
Type:	Waste Chemicals after the use cycle, generic groupings		
Units:	pounds		
Waterway Affctd:	Not reported		
Spill Source:	Fixed Facility, Government, Building		
Reportable Qnty:	Not reported		
Name of Company or person that had spill:	SCIOTO COUNTY REGIONAL WATER PLANT		
Suspected Spiller:	Not reported		
Carrier:	Not reported		

**RT. 3 / FAIRGROUND ROAD  
LUCASVILLE, OH**

**OH Spills S102883540  
N/A**

**SPILLS:**

Facility ID:	9009-73-4607	Date Reported	09/22/90 20:10
Spill Date:	09/90	Priority:	Not reported
Spill Number:	9009-73-4607	Reason:	Citizen Complaint
Size of Spill:	Not reported		
Cause:	Fire(Open Burning)		
Affected Area:	Air		
Material:	ODORS		
Type:	Not reported		
Units:	unknown		
Waterway Affctd:	Not reported		
Spill Source:	Fixed Facility, Business, Area outside storage		
Reportable Qnty:	Not reported		
Name of Company or person that had spill:	M J WELDING		
Suspected Spiller:	Not reported		
Carrier:	Not reported		

**BACK STREET  
LUCASVILLE, OH**

**OH Spills S102887663  
N/A**

DETAILED ORPHAN LISTING

Site	Database(s)	EDR ID Number	EPA ID Number
------	-------------	---------------	---------------

(Continued)

S102887663

**SPILLS:**

Facility ID:	9107-73-2985	Date Reported	07/20/91 16:04
Spill Date:	07/91		
Spill Number:	9107-73-2985	Priority:	Respond When Possible or Convenient
Size of Spill:	Unknown	Reason:	Citizen Complaint
Cause:	Fire(Open Burning)		
Affected Area:	Air		
Material:	SMOKE		
Type:	Air contaminants, odors, smoke, not specific chemicals		
Units:	unknown		
Waterway Affctd:	Not reported		
Spill Source:	Fixed Facility, Business, Other		
Reportable Qnty:	Not reported		
Name of Company or person that had spill:	UNKNOWN CITIZEN		
Suspected Spiller:	Not reported		
Carrier:	Not reported		

**BEHIND FAIRGROUNDS ON FAIRGROUND RO  
LUCASVILLE, OH**

OH Spills S102883568  
N/A

**SPILLS:**

Facility ID:	9009-73-4681	Date Reported	09/29/90 13:50
Spill Date:	09/90		
Spill Number:	9009-73-4681	Priority:	Not reported
Size of Spill:	Not reported	Reason:	Other
Cause:	Other		
Affected Area:	Air		
Material:	ODORS OF PAINT		
Type:	Not reported		
Units:	unknown		
Waterway Affctd:	Not reported		
Spill Source:	Fixed Facility, Business, Other		
Reportable Qnty:	Not reported		
Name of Company or person that had spill:	M & J WELDING BOX 16 LUCASVILLE, OH 45648		
Suspected Spiller:	Not reported		
Carrier:	Not reported		

**BURNS RD LUCASVILLE RT2  
LUCASVILLE, OH**

OH Spills S102888374  
N/A



DETAILED ORPHAN LISTING

Site	Database(s)	EDR ID Number	EPA ID Number
------	-------------	---------------	---------------

(Continued)

S102888374

**SPILLS:**

Facility ID:	9111-73-4917	Date Reported	11/21/91 10:30
Spill Date:	11/91	Priority:	Respond When Possible or Convenient
Spill Number:	9111-73-4917	Reason:	Citizen Complaint
Size of Spill:	Unknown		
Cause:	Dumping / Disposal		
Affected Area:	Land or land surface impact		
Material:	DEBRIS		
Type:	Other		
Units:	unknown		
Waterway Affctd:	Not reported		
Spill Source:	Fixed Facility, Citizen, Field		
Reportable Qnty:	Not reported		
Name of Company or person that had spill:	UNKNOWN		
Suspected Spiller:	Not reported		
Carrier:	Not reported		

**ON COONHOLLER ROAD  
LUCASVILLE, OH**

**OH Spills S102883522  
N/A**

**SPILLS:**

Facility ID:	9009-73-4538	Date Reported	09/21/90 11:24
Spill Date:	09/90	Priority:	Respond When Possible or Convenient
Spill Number:	9009-73-4538	Reason:	Other
Size of Spill:	Unknown		
Cause:	Other		
Affected Area:	Land or land surface impact		
Material:	TRANSFORMER OIL		
Type:	Grant Chemicals ie: PCBs, dielectric fluids		
Units:	unknown		
Waterway Affctd:	Not reported		
Spill Source:	Fixed Facility, Business, Other		
Reportable Qnty:	Not reported		
Name of Company or person that had spill:	OHIO POWER		
Suspected Spiller:	Not reported		
Carrier:	Not reported		

**3181 HILES RD - LUCASVILLE  
LUCASVILLE, OH**

**OH Spills S102902277  
N/A**

DETAILED ORPHAN LISTING

Site	Database(s)	EPA ID Number	EDR ID Number
------	-------------	---------------	---------------

(Continued)

S102902277

**SPILLS:**

Facility ID:	19979--3864	Date Reported	09/20/97 15:58
Spill Date:	9/1997	Priority:	No Response by Emergency Response
Spill Number:	9709-73-3864	Reason:	Undefined
Size of Spill:	Unknown		
Cause:	Dumping / Disposal		
Affected Area:	Land or land surface impact		
Material:	DEBRIS/DUMPING		
Type:	Other		
Units:	Not reported		
Waterway Affctd:	Not reported		
Spill Source:	Unknown, Drums		
Reportable Qnty:	Not reported		
Name of Company or person that had spill:	Not reported		
Suspected Spiller:			
	UNK		
Carrier:	Not reported		

**3181 HILES RD BEHIND  
LUCASVILLE, OH**

OH Spills S102902167  
N/A

**SPILLS:**

Facility ID:	19979--3923	Date Reported	09/24/97 16:20
Spill Date:	9/1997	Priority:	Respond When Possible or Convenient
Spill Number:	9709-73-3923	Reason:	Undefined
Size of Spill:	Unknown		
Cause:	Dumping / Disposal		
Affected Area:	Land or land surface impact		
Material:	SOLID WASTE		
Type:	Other		
Units:	Not reported		
Waterway Affctd:	Not reported		
Spill Source:	Transportation, Truck, Cargo containers		
Reportable Qnty:	Not reported		
Name of Company or person that had spill:	Not reported		
Suspected Spiller:			
	ROY ROBINSON		
	HILES RD		
	LUCASVILLE, OH		
Carrier:	Not reported		

**ROBERT LUCAS RD  
LUCASVILLE, OH**

OH Spills S102483319  
N/A

DETAILED ORPHAN LISTING

Site	Database(s)	EDR ID Number	EPA ID Number
------	-------------	---------------	---------------

(Continued)

S102483319

**SPILLS:**

Facility ID:	19961--50	Date Reported	01/05/96 13:23
Spill Date:	1/1996	Priority:	No Response by Emergency Response
Spill Number:	9601-73-50	Reason:	Undefined
Size of Spill:	Unknown		
Cause:	Dumping / Disposal		
Affected Area:	Land or land surface impact		
Material:	TRASH		
Type:	Other		
Units:	Not reported		
Waterway Affctd:	Not reported		
Spill Source:	Fixed Facility, Business, Other		
Reportable Qnty:	Not reported		
Name of Company or person that had spill:	Not reported		
Suspected Spiller:	WATER 1		
	ROBERT LUCAS RD		
	LUCASVILLE, OH		
Carrier:	Not reported		

**SCIOTO RIVER @ MEMPHORD  
LUCASVILLE, OH**

OH Spills S102894887  
N/A

**SPILLS:**

Facility ID:	9303-73-0841	Date Reported	03/07/93 16:03
Spill Date:	03/93	Priority:	Respond When Possible or Convenient
Spill Number:	9303-73-0841	Reason:	Unknown reasons
Size of Spill:	Small		
Cause:	Valve Opened		
Affected Area:	Post-88 surface water		
Material:	DRUM		
Type:	Other		
Units:	5 gal drums		
Waterway Affctd:	SCIOTO RIVER		
Spill Source:	Unknown, Drums		
Reportable Qnty:	Not reported		
Name of Company or person that had spill:	UNKNOWN		
Suspected Spiller:	Not reported		
Carrier:	Not reported		

**BANC ONE  
45 STATE ROUTE 23  
LUCASVILLE, OH 0**

LUST S104270047  
N/A

**LUST:**

Owner: BANC ONE  
 Facility Status: Active  
 LTF Status: 1 SUS/CON from regulated UST  
 Release Number: 73010028-N00001  
 Owner Address: 45 STATE ROUTE 23  
 LUCASVILLE, OH 0  
 FR Status: Release is Confirmed  
 Old Facility Id: 0  
 Former Lust Release Number: 732115501

DETAILED ORPHAN LISTING

Site	Database(s)	EDR ID Number	EPA ID Number
------	-------------	---------------	---------------

811A ARION RD  
MC DERMOTT, OH

OH Spills S102902168  
N/A

SPILLS:

Facility ID:	19977-2780	Date Reported	07/08/97 16:11
Spill Date:	7/1997	Priority:	No Response by Emergency Response
Spill Number:	9707-73-2780	Reason:	Undefined
Size of Spill:	Small		
Cause:	Discharge		
Affected Area:	Post-88 surface water		
Material:	WASTE WATER		
Type:	Sewer bypasses, permit violations, septic waste, manure		
Units:	Not reported		
Waterway Affctd:	TRIB OF SCIOTO BRUSH CREEK		
Spill Source:	Fixed Facility, Business, Waste system		
Reportable Qnty:	Not reported		
Name of Company or person that had spill:	Not reported		
Suspected Spiller:	RUMPKE 10795 HUGHES RD CINCINNATI, OH 45251		
Carrier:	Not reported		

365A PRIMROSE LN  
MC DERMOTT, OH

OH Spills S102895160  
N/A

SPILLS:

Facility ID:	9305-73-1705	Date Reported	05/05/93 01:55
Spill Date:	05/93	Priority:	Respond When Possible or Convenient
Spill Number:	9305-73-1705	Reason:	Citizen Complaint
Size of Spill:	Small		
Cause:	Dumping / Disposal		
Affected Area:	Other area		
Material:	UNKNOWN MATERIAL		
Type:	Other		
Units:	items		
Waterway Affctd:	Not reported		
Spill Source:	Fixed Facility, Business, Container		
Reportable Qnty:	Not reported		
Name of Company or person that had spill:	ENTERLINE RESTORATION 439 FRONT ST PORTSMOUTH, OH 45662		
Suspected Spiller:	Not reported		
Carrier:	Not reported		

RT. 2  
RT. 2  
MCDERMOTT, OH

ERNS 90172115  
N/A

DETAILED ORPHAN LISTING

Site	Database(s)	EDR ID Number	EPA ID Number
------	-------------	---------------	---------------

**ARIAN RD @ LANDFILL  
MCDERMOTT, OH**

OH Spills S102890883  
N/A

SPILLS:

Facility ID:	9201-73-0194	Date Reported	01/18/82 14:50
Spill Date:	01/92	Priority:	Not reported
Spill Number:	9201-73-0194	Reason:	Other
Size of Spill:	Not reported		
Cause:	No Spill		
Affected Area:	Nothing spilled or natural event		
Material:	NO SPILL		
Type:	Not reported		
Units:	N/A		
Waterway Affctd:	Not reported		
Spill Source:	Fixed Facility, Industry, Container		
Reportable Qnty:	Not reported		
Name of Company or person that had spill:	RUMPKE WASTE INC RT 1/MCDERMOTT AKRON, OH		
Suspected Spiller:	Not reported		
Carrier:	Not reported		

**OAK ST  
MCDERMOTT, OH**

OH Spills S102887944  
N/A

SPILLS:

Facility ID:	9108-73-3734	Date Reported	08/31/91 15:44
Spill Date:	08/91	Priority:	Not reported
Spill Number:	9108-73-3734	Reason:	Illegal activity
Size of Spill:	Not reported		
Cause:	Fire(Open Burning)		
Affected Area:	Air		
Material:	TRASH		
Type:	AR		
Units:	unknown		
Affected Area:	Land or land surface impact		
Material:	PARTS		
Type:	Not reported		
Units:	Not reported		
Waterway Affctd:	Not reported		
Spill Source:	Fixed Facility, Citizen, H_stock pile		
Reportable Qnty:	Not reported		
Name of Company or person that had spill:	UNKNOWN		
Suspected Spiller:	Not reported		
Carrier:	Not reported		

**OLD TAYLOR  
MCDERMOTT, OH**

OH Spills S102883561  
N/A

DETAILED ORPHAN LISTING

Site	Database(s)	EDR ID Number EPA ID Number
------	-------------	--------------------------------

(Continued)

S102883561

**SPILLS:**

Facility ID:	9009-73-4660	Date Reported:	09/25/90 19:30
Spill Date:	09/90	Priority:	Respond When Possible or Convenient
Spill Number:	9009-73-4660	Reason:	Illegal activity
Size of Spill:	Small		
Cause:	Dumping / Disposal		
Affected Area:	Not reported		
Material:	DRUMS		
Type:	Waste Chemicals after the use cycle, generic groupings		
Units:	items		
Waterway Affctd:	Not reported		
Spill Source:	Unknown		
Reportable Qnty:	Not reported		
Name of Company or person that had spill:	UNKNOWN		
Suspected Spiller:	Not reported		
Carrier:	Not reported		

**S OF MENFORD ON BENNET-SCHOOLHOUSE  
MENFORD, OH**

OH Spills S102891981  
N/A

**SPILLS:**

Facility ID:	9207-73-3275	Date Reported:	07/27/92 20:32
Spill Date:	07/92	Priority:	Respond When Possible or Convenient
Spill Number:	9207-73-3275	Reason:	Damaged equipment
Size of Spill:	Unknown		
Cause:	Cut or Break		
Affected Area:	Air		
Material:	ANHYDROUS AMMONIA		
Type:	Farm Chemical ie: fertilizer, pesticide, herbicide, fungicide		
Units:	unknown		
Waterway Affctd:	Not reported		
Spill Source:	Transportation, Farm Equipment, Tanker		
Reportable Qnty:	Not reported		
Name of Company or person that had spill:	MR JAMES MACKENZIE		
	R RT 1		
	WHEELERSBURG, OH 45694		
Suspected Spiller:	Not reported		
Carrier:	Not reported		

**WALNUT AND POPLAR ST  
WALNUT AND POPLAR ST  
MIDLAND CITY, OH**

ERNS 93306609  
N/A

**S HIGH ST  
MINFORD, OH**

OH Spills S102894781  
N/A

DETAILED ORPHAN LISTING

Site	Database(s)	EDR ID Number	EPA ID Number
------	-------------	---------------	---------------

(Continued)

S102894781

**SPILLS:**

Facility ID:	9302-73-0454	Date Reported:	02/05/93 16:35
Spill Date:	02/93	Priority:	Respond When Possible or Convenient
Spill Number:	9302-73-0454	Reason:	Unknown reasons
Size of Spill:	Small		
Cause:	Valve Opened		
Affected Area:	Post-88 surface water		
Material:	DIESEL FUEL		
Type:	Hydrocarbon ie: crude oil, natural gas, gasoline, waste oil		
Units:	unknown		
Waterway Affctd:	LONG RUN CREEK		
Spill Source:	Unknown		
Reportable Qnty:	Not reported		
Name of Company or person that had spill:	UNKNOWN		
Suspected Spiller:	Not reported		
Carrier:	Not reported		

**OUTFALL 001 @ E MAIN ST  
MINFORD, OH**

**OH Spills S103774771  
N/A**

**SPILLS:**

Facility ID:	199812-73-5046	Date Reported:	12/28/98 15:37
Spill Date:	12/1998	Priority:	No Response by Emergency Response
Spill Number:	9812-73-5046	Reason:	Undefined
Size of Spill:	Small		
Cause:	Cut or Break		
Affected Area:	Post-88 surface water		
Material:	SEWAGE		
Type:	Sewer bypasses, permit violations, septic waste, manure		
Units:	Not reported		
Waterway Affctd:	ROCKY FORK CREEK		
Spill Source:	Fixed Facility, Business, Waste system		
Reportable Qnty:	Not reported		
Name of Company or person that had spill:	Not reported		
Suspected Spiller:	MINFORD VILLAGE APARTMENTS 107 W 2ND ST WAVERLY, OH		
Carrier:	Not reported		

**MULETOWN MINIMART  
9445 ST RT 335  
MINFORD, OH 0**

**LUST S104270072  
N/A**

**LUST:**

Owner:	MULETOWN MINIMART
Facility Status:	Inactive
LTF Status:	6 Closure of regulated UST
Release Number:	73010017-N00001
Owner Address:	9445 ST RT 335 MINFORD, OH 45653
FR Status:	No Further Action letter issued
Old Facility Id:	0
Former Lust Release Number:	739042100

DETAILED ORPHAN LISTING

Site	Database(s)	EDR ID Number	EPA ID Number
------	-------------	---------------	---------------

<b>SHAWNEE AVIATION- PORTSMOUTH GREATE MINFORD, OH</b>	<b>OH Spills</b>	<b>S102900063</b>	<b>N/A</b>
--	------------------	-------------------	------------

**SPILLS:**

Facility ID:	19967--3032	Date Reported	07/08/96 17:21
Spill Date:	7/1996	Priority:	No Response by Emergency Response
Spill Number:	9607-73-3032	Reason:	Undefined
Size of Spill:	Unknown		
Cause:	Other		
Affected Area:	Air		
Material:	DETONATION OF 2.7 ROCKET		
Type:	Other		
Units:	Not reported		
Waterway Affctd:	Not reported		
Spill Source:	Fixed Facility, Business, Field		
Reportable Qnty:	Not reported		
Name of Company or person that had spill:	Not reported		
Suspected Spiller:	SHAWNEE AVIATION-PORTSMOUTH AIRPORT ST RT 335 MINFORD, OH 45653		
Carrier:	Not reported		

<b>WARREN HILL RD WARREN HILL RD MINFORD, OH</b>	<b>ERNS</b>	<b>94407610</b>	<b>N/A</b>
--	-------------	-----------------	------------

<b>WHITE GRAVEL RD. 1 M. N. OF GLADE C MINFORD, OH</b>	<b>OH Spills</b>	<b>S102882722</b>	<b>N/A</b>
--	------------------	-------------------	------------

**SPILLS:**

Facility ID:	9005-73-2166	Date Reported	05/01/90 14:10
Spill Date:	05/90	Priority:	Respond When Possible or Convenient
Spill Number:	9005-73-2166	Reason:	Illegal activity
Size of Spill:	Unknown		
Cause:	Dumping / Disposal		
Affected Area:	Post-88 surface water		
Material:	RAW SEWAGE		
Type:	Sewer bypasses, permit violations, septic waste, manure		
Units:	unknown		
Waterway Affctd:	SCIOTO RIVER		
Spill Source:	Fixed Facility, Business, Waste system		
Reportable Qnty:	Not reported		
Name of Company or person that had spill:	WHEELER SEPTIC TANK		
Suspected Spiller:	Not reported		
Carrier:	Not reported		

<b>MCCORKLE-ROCKWELL RD MORGAN TWP, OH</b>	<b>OH Spills</b>	<b>S102895775</b>	<b>N/A</b>
--	------------------	-------------------	------------



DETAILED ORPHAN LISTING

Site	Database(s)	EDR ID Number	EPA ID Number
------	-------------	---------------	---------------

(Continued)

S102895775

**SPILLS:**

Facility ID:	9309-73-3774	Date Reported	09/08/93 13:15
Spill Date:	09/93	Priority:	Respond When Possible or Convenient
Spill Number:	9309-73-3774	Reason:	Deliberate action
Size of Spill:	Unknown		
Cause:	Transfer		
Affected Area:	Land or land surface impact		
Material:	GRAY STUFF		
Type:	U		
Units:	unknown		
Waterway Affctd:	Not reported		
Spill Source:	Transportation, Truck, Cargo containers		
Reportable Qnty:	Not reported		
Name of Company or person that had spill:	UNKNOWN		
Suspected Spiller:	Not reported		
Carrier:	Not reported		

**TWO MILES N OF SR 104 / 348 (1326  
MORGAN TWP, OH**

**OH Spills S102900085  
N/A**

**SPILLS:**

Facility ID:	19963--1135	Date Reported	03/25/96 10:05
Spill Date:	3/1996	Priority:	Respond When Possible or Convenient
Spill Number:	9603-73-1135	Reason:	Undefined
Size of Spill:	Unknown		
Cause:	Dumping / Disposal		
Affected Area:	Land or land surface impact		
Material:	HEATING OIL		
Type:	Hydrocarbon ie: crude oil, natural gas, gasoline, waste oil		
Units:	Not reported		
Waterway Affctd:	NONE		
Spill Source:	Fixed Facility, Citizen, Tank storage (above ground)		
Reportable Qnty:	Not reported		
Name of Company or person that had spill:	Not reported		
Suspected Spiller:	UNK		
	0		
Carrier:	Not reported		

**RT 52E  
RT 52E  
NEW BOSTON, OH**

**ERNS 90163144  
N/A**

**W AVE / WEBB ALLEY  
NEW BOSTON, OH**

**OH Spills S103774811  
N/A**

DETAILED ORPHAN LISTING

Site	Database(s)	EDR ID Number	EPA ID Number
------	-------------	---------------	---------------

(Continued)

S103774811

**SPILLS:**

Facility ID:	19981-73-139	Date Reported:	01/10/98 09:26
Spill Date:	1/1998	Priority:	No Response by Emergency Response
Spill Number:	9801-73-139	Reason:	Undefined
Size of Spill:	Large		
Cause:	Discharge		
Affected Area:	Post-88 surface water		
Material:	SEWAGE		
Type:	Sewer bypasses, permit violations, septic waste, manure		
Units:	Not reported		
Waterway Affctd:	OHIO RIVER		
Spill Source:	Fixed Facility, Public, Waste system		
Reportable Qnty:	Not reported		
Name of Company or person that had spill:	Not reported		
Suspected Spiller:	NEW BOSTON WWTP W AVE & WEBB ALLEY NEW BOSTON, OH		
Carrier:	Not reported		

OH Spills S102600779  
N/A

**CSO'S**  
**NEW BOSTON, OH**

**SPILLS:**

Facility ID:	19974--1315	Date Reported:	04/07/97 09:16
Spill Date:	4/1997	Priority:	No Response by Emergency Response
Spill Number:	9704-73-1315	Reason:	Undefined
Size of Spill:	Large		
Cause:	Discharge		
Affected Area:	Post-88 surface water		
Material:	SEWAGE		
Type:	Sewer bypasses, permit violations, septic waste, manure		
Units:	Not reported		
Waterway Affctd:	OHIO RIVER		
Spill Source:	Fixed Facility, Public, Waste system		
Reportable Qnty:	Not reported		
Name of Company or person that had spill:	Not reported		
Suspected Spiller:	NEW BOSTON WWTP 3980 ROSE AVE NEW BOSTON, OH 45662		
Carrier:	Not reported		

OH Spills S102902116  
N/A

**WEAT AVE LIFT STATION**  
**NEW BOSTON, OH**

DETAILED ORPHAN LISTING

Site	Database(s)	EDR ID Number	EPA ID Number
------	-------------	---------------	---------------

(Continued)

S102902116

**SPILLS:**

Facility ID:	199711--4464	Date Reported	11/11/97 16:11
Spill Date:	11/1997	Priority:	Respond When Possible or Convenient
Spill Number:	9711-73-4464	Reason:	Undefined
Size of Spill:	Large		
Cause:	Equipment Failure		
Affected Area:	Post-88 surface water		
Material:	SEWAGE		
Type:	Sewer bypasses, permit violations, septic waste, manure		
Units:	Not reported		
Waterway Affctd:	OHIO RIVER		
Spill Source:	Fixed Facility, Public, Waste system		
Reportable Qnty:	Not reported		
Name of Company or person that had spill:	Not reported		
Suspected Spiller:	NEW BOSTON WWTP		
Carrier:	Not reported		

OH Spills S103774812  
N/A

**WEBB ST  
NEW BOSTON, OH**

**SPILLS:**

Facility ID:	199812-73-4861	Date Reported	12/09/98 16:51
Spill Date:	12/1998	Priority:	Respond When Possible or Convenient
Spill Number:	9812-73-4861	Reason:	Undefined
Size of Spill:	Large		
Cause:	Discharge		
Affected Area:	Post-88 surface water		
Material:	SEWAGE		
Type:	Sewer bypasses, permit violations, septic waste, manure		
Units:	Not reported		
Waterway Affctd:	OHIO RIVER		
Spill Source:	Fixed Facility, Public, Waste system		
Reportable Qnty:	Not reported		
Name of Company or person that had spill:	Not reported		
Suspected Spiller:	NEW BOSTON WWTP		
Carrier:	Not reported		

OH Spills S102902282  
N/A

**415 EDWARDS WAREN RD  
NILES, OH**

DETAILED ORPHAN LISTING

Site	Database(s)	EDR ID Number	EPA ID Number
------	-------------	---------------	---------------

(Continued)

S102902282

**SPILLS:**

Facility ID:	19979--3965	Date Reported	09/28/97 12:27
Spill Date:	9/1997	Priority:	Respond When Possible or Convenient
Spill Number:	9709-73-3965	Reason:	Undefined
Size of Spill:	Unknown		
Cause:	Valve Opened		
Affected Area:	Post-88 surface water		
Material:	SUBSTANCE GREEN		
Type:	Other		
Units:	Not reported		
Waterway Affctd:	TURKEY CREEK		
Spill Source:	Unknown		
Reportable Qnty:	Not reported		
Name of Company or person that had spill:	Not reported		
Suspected Spiller:	UNK		
Carrier:	Not reported		

**OFF OF S. US 52 BETWEEN NACE / POWD  
NILES, OH**

**OH Spills S102886944  
N/A**

**SPILLS:**

Facility ID:	9104-73-1150	Date Reported	04/08/91 11:30
Spill Date:	04/91	Priority:	Not reported
Spill Number:	9104-73-1150	Reason:	Illegal activity
Size of Spill:	Not reported		
Cause:	Dumping / Disposal		
Affected Area:	Post-88 surface water		
Material:	TIRES		
Type:	Not reported		
Units:	pieces		
Waterway Affctd:	OHIO RIVER		
Spill Source:	Fixed Facility, Citizen, Junkyard of landfill		
Reportable Qnty:	Not reported		
Name of Company or person that had spill:	BILLY CONWAY NAYSVILLE, KY		
Suspected Spiller:	Not reported		
Carrier:	Not reported		

**ZIGGLER LANE / SR 52  
NILES, OH**

**OH Spills S102891639  
N/A**

DETAILED ORPHAN LISTING

Site	Database(s)	EDR ID Number	EPA ID Number
------	-------------	---------------	---------------

(Continued)

S102891639

SPILLS:

Facility ID:	9206-73-2243	Date Reported	06/01/92 18:29
Spill Date:	06/92	Priority:	No Response by Emergency Response
Spill Number:	9206-73-2243	Reason:	Citizen Complaint
Size of Spill:	Unknown		
Cause:	Fire(Open Burning)		
Affected Area:	Air		
Material:	SMOKE		
Type:	Air contaminants, odors, smoke, not specific chemicals		
Units:	unknown		
Waterway Affctd:	Not reported		
Spill Source:	Fixed Facility, Citizen, H_stock pile		
Reportable Qnty:	Not reported		
Name of Company or person that had spill:	UNKNOWN		
Suspected Spiller:	Not reported		
Carrier:	Not reported		

HACWITH HEEL RD OF STATE ROUTE 772  
HACWITH HEEL RD OF STATE ROUTE 772  
OTWAY, OH

ERNS 89166045  
N/A

MAIN ST  
OTWAY, OH

OH Spills S103774874  
N/A

SPILLS:

Facility ID:	19984-73-1210	Date Reported	04/03/98 09:56
Spill Date:	4/1998	Priority:	Respond When Possible or Convenient
Spill Number:	9804-73-1210	Reason:	Undefined
Size of Spill:	Unknown		
Cause:	Fire(Facility)		
Affected Area:	Air		
Material:	ASBESTOS		
Type:	Other		
Units:	Not reported		
Waterway Affctd:	Not reported		
Spill Source:	Fixed Facility, Government, Other		
Reportable Qnty:	Not reported		
Name of Company or person that had spill:	Not reported		
Suspected Spiller:	OTTAWA FD		
Carrier:	Not reported		

MAIN ST  
OTWAY, OH

OH Spills S103774873  
N/A

DETAILED ORPHAN LISTING

Site	Database(s)	EDR ID Number	EPA ID Number
------	-------------	---------------	---------------

(Continued)

S103774873

**SPILLS:**

Facility ID:	19984-73-1210	Date Reported	04/03/98 09:56
Spill Date:	4/1998	Priority:	Respond When Possible or Convenient
Spill Number:	9804-73-1210	Reason:	Undefined
Size of Spill:	Unknown		
Cause:	Fire(Facility)		
Affected Area:	Air		
Material:	FACILITY FIRE		
Type:	Other		
Units:	Not reported		
Waterway Affctd:	Not reported		
Spill Source:	Fixed Facility, Government, Other		
Reportable Qnty:	Not reported		
Name of Company or person that had spill:	Not reported		
Suspected Spiller:			
Carrier:	OTTAWA FD Not reported		

OH Spills S102883488  
N/A

2196 MONROE LANE  
OTWAY, OH

**SPILLS:**

Facility ID:	9009-73-4428	Date Reported	09/13/90 16:19
Spill Date:	09/90	Priority:	Not reported
Spill Number:	9009-73-4428	Reason:	Mother nature
Size of Spill:	Small		
Cause:	Mother Nature		
Affected Area:	Land or land surface impact		
Material:	PCB OIL		
Type:	Grant Chemicals ie: PCBs, dielectric fluids		
Units:	gallons		
Waterway Affctd:	Not reported		
Spill Source:	Fixed Facility, Business, Equipment (things that move around)		
Reportable Qnty:	Not reported		
Name of Company or person that had spill:			
	COLUMBUS SOUTHERN POWER CO		
	215 N. FRONT ST.		
	COLUMBUS, OH 43215		
Suspected Spiller:	Not reported		
Carrier:	Not reported		

OH Spills S102882756  
N/A

ON SITE  
PIKETON, OH

DETAILED ORPHAN LISTING

Site	Database(s)	EPA ID Number	EDR ID Number
------	-------------	---------------	---------------

(Continued)

S102882756

**SPILLS:**

Facility ID:	9005-73-2253	Date Reported	05/07/90 10:00
Spill Date:	05/90	Priority:	Respond When Possible or Convenient
Spill Number:	9005-73-2253	Reason:	Deliberate action
Size of Spill:	Large		
Cause:	Gasget Failure		
Affected Area:	Air		
Material:	FREON 114		
Type:	Chemicals prior to use in the use cycle, abandoned materials		
Units:	pounds		
Waterway Affctd:	Not reported		
Spill Source:	Fixed Facility, Government, Other		
Reportable Qnty:	Not reported		
Name of Company or person that had spill:	D O E / PORTSMOUTH GAS DIFFUSION PLANT		
Suspected Spiller:	Not reported		
Carrier:	Not reported		

PORTSMOUTH POWER PLANT  
PORTSMOUTH POWER PLANT  
PORTSMOUTH, OH

ERNS 99617181  
N/A

N605 1025 16TH ST  
N605 1025 16TH ST  
PORTSMOUTH, OH

ERNS 93352097  
N/A

11TH ST  
PORTSMOUTH, OH

OH Spills S103774903  
N/A

**SPILLS:**

Facility ID:	19981-73-209	Date Reported	01/16/98 08:13
Spill Date:	1/1998	Priority:	No Response by Emergency Response
Spill Number:	9801-73-209	Reason:	Undefined
Size of Spill:	Large		
Cause:	Discharge		
Affected Area:	Post-88 surface water		
Material:	SEWAGE		
Type:	Sewer bypasses, permit violations, septic waste, manure		
Units:	Not reported		
Waterway Affctd:	SCIOTO RIVER		
Spill Source:	Fixed Facility, Public, Waste system		
Reportable Qnty:	Not reported		
Name of Company or person that had spill:	Not reported		
Suspected Spiller:	PORTSMOUTH WWTP		
Carrier:	Not reported		

DETAILED ORPHAN LISTING

Site	Database(s)	EDR ID Number	EPA ID Number
------	-------------	---------------	---------------

**PORTSMOUTH ASHLAND MART**  
**11TH GAY STREET**  
**PORTSMOUTH, OH 0**

**UST**    **U003506461**  
**N/A**

**UST:**

Facility ID:	73000096	Tank ID:	T00001
Owner:	JOHN W. CLARK OIL CO		
Owner Address:	101 WHEATLEY RD PO BOX 1396 ASHLAND, KY 0		
Capacity:	8000	Tank Status:	CIU
Install Date:	06/01/1997		
Content:	Gasoline		
Tank Type:	Fiberglass Reinforced Plastic		
Facility ID:	73000096	Tank ID:	T00002
Owner:	JOHN W. CLARK OIL CO		
Owner Address:	101 WHEATLEY RD PO BOX 1396 ASHLAND, KY 0		
Capacity:	6000	Tank Status:	CIU
Install Date:	06/01/1997		
Content:	Gasoline		
Tank Type:	Fiberglass Reinforced Plastic		
Facility ID:	73000096	Tank ID:	T00003
Owner:	JOHN W. CLARK OIL CO		
Owner Address:	101 WHEATLEY RD PO BOX 1396 ASHLAND, KY 0		
Capacity:	4000	Tank Status:	CIU
Install Date:	06/01/1997		
Content:	Gasoline		
Tank Type:	Fiberglass Reinforced Plastic		

**SR 2**  
**PORTSMOUTH, OH**

**OH Spills**    **S103774833**  
**N/A**

**SPILLS:**

Facility ID:	19982-73-702	Date Reported:	02/25/98 06:51
Spill Date:	2/1998	Priority:	No Response by Emergency Response
Spill Number:	9802-73-702	Reason:	Undefined
Size of Spill:	Small		
Cause:	Overfill		
Affected Area:	Land or land surface impact		
Material:	DIESEL FUEL		
Type:	Hydrocarbon ie: crude oil, natural gas, gasoline, waste oil		
Units:	Not reported		
Waterway Affctd:	Not reported		
Spill Source:	Transportation, Rail, Engine or fuel supply		
Reportable Qnty:	Not reported		
Name of Company or person that had spill:	Not reported		
Suspected Spiller:	NORFOLK SOUTHERN		
Carrier:	Not reported		



DETAILED ORPHAN LISTING

Site	Database(s)	EDR ID Number EPA ID Number
US 23 US 23 PORTSMOUTH, OH	ERNS	99607375 N/A
RT 23N & COLES BLVD PORTSMOUTH, OH	HMIRS	91040271 N/A
CR 25 PORTSMOUTH, OH	OH Spills	S102895824 N/A
SPILLS:		
Facility ID: 9309-73-3914	Date Reported 09/20/93 09:03	
Spill Date: 09/93		
Spill Number: 9309-73-3914		
Size of Spill: Unknown	Priority: No Response by Emergency Response Reason: Citizen Complaint	
Cause: Fire(Facility)		
Affected Area: Air		
Material: SMOKE		
Type: Air contaminants, odors, smoke, not specific chemicals		
Units: unknown		
Waterway Affctd: Not reported		
Spill Source: Fixed Facility, Citizen, Other		
Reportable Qnty: Not reported		
Name of Company or person that had spill:		
MR JAMES NORRIS		
Suspected Spiller: Not reported		
Carrier: Not reported		
M 352.7 ON RIGHT BANK OF OHIO M 352.7 ON RIGHT BANK OF OHIO PORTSMOUTH, OH	ERNS	89132277 N/A
MP 363.5 @ GREEN VP LOCK / DAM PORTSMOUTH, OH	OH Spills	S102888128 N/A

DETAILED ORPHAN LISTING

Site	Database(s)	EDR ID Number EPA ID Number
------	-------------	--------------------------------

(Continued)

S102888128

**SPILLS:**

Facility ID:	9110-73-4250	Date Reported	10/04/91 14:00
Spill Date:	10/91	Priority:	Respond When Possible or Convenient
Spill Number:	9110-73-4250	Reason:	Unknown reasons
Size of Spill:	Unknown		
Cause:	Valve Opened		
Affected Area:	Post-88 surface water		
Material:	OIL		
Type:	Hydrocarbon ie: crude oil, natural gas, gasoline, waste oil		
Units:	unknown		
Waterway Affctd:	OHIO RIVER TRIB		
Spill Source:	Unknown		
Reportable Qnty:	Not reported		
Name of Company or person that had spill:	UNKNOWN		
Suspected Spiller:	Not reported		
Carrier:	Not reported		

HIGHWAY 52  
HIGHWAY 52  
PORTSMOUTH, OH

ERNS 2000657736  
N/A

US 52  
PORTSMOUTH, OH

HMIRS 95100557  
N/A

ROUTE 52  
ROUTE 52  
PORTSMOUTH, OH

ERNS 98459545  
N/A

RT 52 / ZIGGLER LN  
PORTSMOUTH, OH

OH Spills S102894766  
N/A

DETAILED ORPHAN LISTING

Site	Database(s)	EDR ID Number EPA ID Number
------	-------------	--------------------------------

(Continued)

S102894766

**SPILLS:**

Facility ID:	9302-73-0416	Date Reported	02/03/93 17:18
Spill Date:	02/93	Priority:	No Response by Emergency Response
Spill Number:	9302-73-0416	Reason:	Citizen Complaint
Size of Spill:	Unknown		
Cause:	Fire(Open Burning)		
Affected Area:	Air		
Material:	SMOKE		
Type:	Air contaminants, odors, smoke, not specific chemicals		
Units:	unknown		
Waterway Affctd:	Not reported		
Spill Source:	FC1		
Reportable Qnty:	Not reported		
Name of Company or person that had spill:	MR WAYNE MEANS 1443 LAYTON DR PORTSMOUTH, OH 45662		
Suspected Spiller:	Not reported		
Carrier:	Not reported		

**21696 SR 73  
PORTSMOUTH, OH**

**OH Spills S103774500  
N/A**

**SPILLS:**

Facility ID:	199811-73-4469	Date Reported	11/04/98 18:26
Spill Date:	11/1998	Priority:	Respond When Possible or Convenient
Spill Number:	9811-73-4469	Reason:	Undefined
Size of Spill:	Unknown		
Cause:	Fire(Open Burning)		
Affected Area:	Air		
Material:	SMOKE		
Type:	Air contaminants, odors, smoke, not specific chemicals		
Units:	Not reported		
Waterway Affctd:	Not reported		
Spill Source:	Fixed Facility, Business, Field		
Reportable Qnty:	Not reported		
Name of Company or person that had spill:	Not reported		
Suspected Spiller:	COLES PARK AUTO YARD 21696 SR 73 PORTSMOUTH, OH		
Carrier:	Not reported		

**2ND SR @ CONFLUENCE OF SCIOTO / OHI  
PORTSMOUTH, OH**

**OH Spills S102895010  
N/A**

DETAILED ORPHAN LISTING

Site	Database(s)	EDR ID Number	EPA ID Number
------	-------------	---------------	---------------

(Continued)

S102895010

**SPILLS:**

Facility ID:	9304-73-1216	Date Reported	04/02/93 09:20
Spill Date:	04/93	Priority:	Respond When Possible or Convenient
Spill Number:	9304-73-1216	Reason:	Citizen Complaint
Size of Spill:	Unknown		
Cause:	Dumping / Disposal		
Affected Area:	Post-88 surface water		
Material:	ASPHALT		
Type:	Other		
Units:	unknown		
Waterway Affctd:	OHIO RIVER		
Spill Source:	Fixed Facility, Business, Other		
Reportable Qnty:	Not reported		
Name of Company or person that had spill:	GRACE CONSTRUCTION		
Suspected Spiller:	Not reported		
Carrier:	Not reported		

OH Spills S102600906  
N/A

**ALLEY BEHIND MCGRAW TOWING  
PORTSMOUTH, OH**

**SPILLS:**

Facility ID:	19976--2329	Date Reported	06/10/97 19:19
Spill Date:	6/1997	Priority:	Respond When Possible or Convenient
Spill Number:	9706-73-2329	Reason:	Undefined
Size of Spill:	Unknown		
Cause:	Dumping / Disposal		
Affected Area:	Groundwater or subsurface affect		
Material:	USED MOTOR OIL		
Type:	Hydrocarbon ie: crude oil, natural gas, gasoline, waste oil		
Units:	Not reported		
Affected Area:	Post-88 surface water		
Material:	Not reported		
Type:	Not reported		
Units:	Not reported		
Waterway Affctd:	Not reported		
Spill Source:	Fixed Facility, Business, Other		
Reportable Qnty:	Not reported		
Name of Company or person that had spill:	Not reported		
Suspected Spiller:	MCGRAW TOWING 2203 SCIOTO TRAIL PORTSMOUTH, OH 45662		
Carrier:	Not reported		

**WEST AVE  
WEST AVE  
PORTSMOUTH, OH**

ERNS 98454450  
N/A

DETAILED ORPHAN LISTING

Site	Database(s)	EDR ID Number	EPA ID Number
------	-------------	---------------	---------------

**W AVE  
PORTSMOUTH, OH**

OH Spills S103774838  
N/A

**SPILLS:**

Facility ID:	19989-73-3768	Date Reported	09/09/98 05:12
Spill Date:	9/1998	Priority:	Respond When Possible or Convenient
Spill Number:	9809-73-3768	Reason:	Undefined
Size of Spill:	Small		
Cause:	Overfill		
Affected Area:	Land or land surface impact		
Material:	DIESEL FUEL		
Type:	Hydrocarbon ie: crude oil, natural gas, gasoline, waste oil		
Units:	Not reported		
Waterway Affctd:	Not reported		
Spill Source:	Transportation, Rail, Engine or fuel supply		
Reportable Qnty:	Not reported		
Name of Company or person that had spill:	Not reported		
Suspected Spiller:	NORFOLK SOUTHERN W AVE PORTSMOUTH, OH		
Carrier:	Not reported		

**BLDG X-331  
BLDG X-331  
PORTSMOUTH, OH**

ERNS 8718287  
N/A

**1200 BLOCK OF GAY ST @ INT OF 23 NO  
PORTSMOUTH, OH**

OH Spills S102895370  
N/A

**SPILLS:**

Facility ID:	9306-73-2426	Date Reported	06/17/93 09:35
Spill Date:	06/93	Priority:	Respond When Possible or Convenient
Spill Number:	9306-73-2426	Reason:	Abandonment
Size of Spill:	Small		
Cause:	Dumping / Disposal		
Affected Area:	Land or land surface impact		
Material:	WASTE OIL		
Type:	Other		
Units:	unknown		
Affected Area:	Not reported		
Material:	PURGE WATER		
Type:	Not reported		
Units:	Not reported		
Waterway Affctd:	Not reported		
Spill Source:	Unknown, Drums		
Reportable Qnty:	Not reported		
Name of Company or person that had spill:	UNKNOWN		
Suspected Spiller:	Not reported		
Carrier:	Not reported		

DETAILED ORPHAN LISTING

Site	Database(s)	EDR ID Number EPA ID Number
CAMELOT DR CAMELOT DR PORTSMOUTH, OH	ERNS	8864826 N/A

3200 CHARLES ST PORTSMOUTH, OH	OH Spills	S102600845 N/A
-----------------------------------	-----------	-------------------

SPILLS:

Facility ID: 19975--1674  
 Spill Date: 5/1997 Date Reported: 05/01/97 11:21  
 Spill Number: 9705-73-1674  
 Size of Spill: Small Priority: No Response by Emergency Response  
 Cause: Dumping / Disposal Reason: Undefined  
 Affected Area: Land or land surface impact  
 Material: TRANSFORMER OIL  
 Type: Grant Chemicals ie: PCBs, dielectric fluids  
 Units: Not reported  
 Waterway Affctd: Not reported  
 Spill Source: Fixed Facility, Business, Z-Transformers, capacitors, etc  
 Reportable Qnty: Not reported  
 Name of Company or person that had spill: Not reported  
 Suspected Spiller:  
 DAYTON WALTER CORP  
 Carrier: Not reported

COLEMAN RD OFF DRY RUN RD PORTSMOUTH, OH	OH Spills	S102890853 N/A
---	-----------	-------------------

SPILLS:

Facility ID: 9201-73-0095  
 Spill Date: 01/92 Date Reported: 01/08/92 23:00  
 Spill Number: 9201-73-0095  
 Size of Spill: Small Priority: Respond When Possible or Convenient  
 Cause: Fire(Open Burning) Reason: Citizen Complaint  
 Affected Area: Not reported  
 Material: TIRES  
 Type: Air contaminants, odors, smoke, not specific chemicals  
 Units: unknown  
 Waterway Affctd: Not reported  
 Spill Source: Fixed Facility, Citizen, Other  
 Reportable Qnty: Not reported  
 Name of Company or person that had spill:  
 UNK  
 Suspected Spiller: Not reported  
 Carrier: Not reported

CORNER OF GALLIA ST (US ROUTE 52) AND MAYBERT RD CORNER OF GALLIA ST (US ROUTE 52) AND MAYBERT RD PORTSMOUTH, OH	ERNS	99616002 N/A
--	------	-----------------

DETAILED ORPHAN LISTING

Site	Database(s)	EDR ID Number EPA ID Number
L D FERGUSON PORTSMOUTH, OH	HMIRS	90030134 N/A
GALLIA ST. NW YARD PORTSMOUTH, OH	OH Spills	S102882283 N/A
<p>SPILLS:</p> <p>Facility ID: 9002-73-1049</p> <p>Spill Date: 02/90 Date Reported 02/28/90 16:30</p> <p>Spill Number: 9002-73-1049</p> <p>Size of Spill: Small Priority: Respond When Possible or Convenient</p> <p>Cause: V Reason: Mishandling</p> <p>Affected Area: Groundwater or subsurface affect</p> <p>Material: ACETIC ANHYDRIED</p> <p>Type: Chemicals prior to use in the use cycle, abandoned materials</p> <p>Units: gallons</p> <p>Waterway Affctd: Not reported</p> <p>Spill Source: Transportation, Rail, Tanker</p> <p>Reportable Qnty: Not reported</p> <p>Name of Company or person that had spill: NORFOLK SOUTHERN CORP</p> <p>Suspected Spiller: Not reported</p> <p>Carrier: Not reported</p>		
HOWARD'S FAST LUBE 11TH AND GAY STREET HOWARD'S FAST LUBE 11TH AND GAY STREET PORTSMOUTH, OH	ERNS	94355408 N/A
IMPACTED SOIL WAS DISCOVERED IMPACTED SOIL WAS DISCOVERED PORTSMOUTH, OH	ERNS	98459216 N/A
MADISON PUMP STATION PORTSMOUTH, OH	OH Spills	S103774904 N/A

DETAILED ORPHAN LISTING

Site	Database(s)	EDR ID Number	EPA ID Number
(Continued)		S103774904	
<b>SPILLS:</b>			
Facility ID:	19982-73-681		
Spill Date:	2/1998	Date Reported	02/23/98 09:55
Spill Number:	9802-73-681		
Size of Spill:	Unknown	Priority:	No Response by Emergency Response
Cause:	Permit Violation	Reason:	Undefined
Affected Area:	Post-88 surface water		
Material:	SEWAGE		
Type:	Sewer bypasses, permit violations, septic waste, manure		
Units:	Not reported		
Waterway Affctd:	SCIOTO RIVER		
Spill Source:	Fixed Facility, Public, Waste system		
Reportable Qnty:	Not reported		
Name of Company or person that had spill:	Not reported		
Suspected Spiller:	PORTSMOUTH WWTP		
Carrier:	Not reported		
<b>MILE MARKER 351 OHIO RIVER</b>	<b>ERNS</b>	<b>91227316</b>	
<b>MILE MARKER 351 OHIO RIVER</b>		<b>N/A</b>	
<b>PORTSMOUTH, OH</b>			
<b>MILE POST N 605 PORTSMOUTH YARD</b>	<b>ERNS</b>	<b>89131970</b>	
<b>MILE POST N 605 PORTSMOUTH YARD</b>		<b>N/A</b>	
<b>PORTSMOUTH, OH</b>			
<b>MILE 342.7 OHIO RIVER</b>	<b>ERNS</b>	<b>99642599</b>	
<b>MILE 342.7 OHIO RIVER</b>		<b>N/A</b>	
<b>PORTSMOUTH, OH</b>			
<b>MILEPOST N605 NORFOLK SOUTHERN RR YARD</b>	<b>ERNS</b>	<b>8856661</b>	
<b>MILEPOST N605 NORFOLK SOUTHERN RR YARD</b>		<b>N/A</b>	
<b>PORTSMOUTH, OH</b>			
<b>MILEPOST:N604 RAIL YARD</b>	<b>ERNS</b>	<b>98429987</b>	
<b>MILEPOST:N604 RAIL YARD</b>		<b>N/A</b>	
<b>PORTSMOUTH, OH</b>			
<b>MP N605</b>	<b>ERNS</b>	<b>98420445</b>	
<b>MP N605</b>		<b>N/A</b>	
<b>PORTSMOUTH, OH</b>			
<b>NEAR THE SHAWNEE STATE PARK MARINA</b>	<b>ERNS</b>	<b>94372935</b>	
<b>NEAR THE SHAWNEE STATE PARK MARINA</b>		<b>N/A</b>	
<b>PORTSMOUTH, OH</b>			



DETAILED ORPHAN LISTING

Site	Database(s)	EDR ID Number EPA ID Number
NORFOLK SOUTHERN RAILYARD 17TH ST. (614)354-2291 NORFOLK SOUTHERN RAILYARD 17TH ST. (614)354-2291 PORTSMOUTH, OH	ERNS	90161043 N/A
NORFOLK STREET YARD PORTSMOUTH, OH	OH Spills	S102882337 N/A
<p>SPILLS:</p> <p>Facility ID: 9003-73-1215</p> <p>Spill Date: 03/90 Date Reported 03/11/90 12:55</p> <p>Spill Number: 9003-73-1215</p> <p>Size of Spill: Small Priority: Respond When Possible or Convenient</p> <p>Cause: Equipment Failure Reason: Deliberate action</p> <p>Affected Area: Land or land surface impact</p> <p>Material: DIESEL FUEL</p> <p>Type: Hydrocarbon ie: crude oil, natural gas, gasoline, waste oil</p> <p>Units: gallons</p> <p>Waterway Affctd: Not reported</p> <p>Spill Source: Transportation, Rail, Engine or fuel supply</p> <p>Reportable Qnty: Not reported</p> <p>Name of Company or person that had spill: NORFOLK SOUTHERN CORP 1025 16TH ST. PORTSMITH, OH</p> <p>Suspected Spiller: Not reported</p> <p>Carrier: Not reported</p>		
OHIO RIVER OHIO RIVER PORTSMOUTH, OH	ERNS	94375574 N/A
OHIO RIVER MP 352.7 OHIO RIVER MP 352.7 PORTSMOUTH, OH	ERNS	91229566 N/A
OHIO RIVER MM 352.7 PORTSMOUTH, OH	OH Spills	S102887930 N/A

DETAILED ORPHAN LISTING

Site	Database(s)	EDR ID Number	EPA ID Number
------	-------------	---------------	---------------

(Continued)

S102887930

**SPILLS:**

Facility ID:	9108-73-3687	Date Reported	08/29/91 12:20
Spill Date:	08/91	Priority:	Respond When Possible or Convenient
Spill Number:	9108-73-3687	Reason:	Unknown reasons
Size of Spill:	Unknown		
Cause:	Discharge		
Affected Area:	Post-88 surface water		
Material:	OIL		
Type:	Hydrocarbon ie: crude oil, natural gas, gasoline, waste oil		
Units:	unknown		
Waterway Affctd:	OHIO RIVER		
Spill Source:	Unknown		
Reportable Qnty:	Not reported		
Name of Company or person that had spill:	UNKNOWN		
Suspected Spiller:	Not reported		
Carrier:	Not reported		

**PEACH ORCHARD RD.  
PORTSMOUTH, OH**

OH Spills S102882788  
N/A

**SPILLS:**

Facility ID:	9005-73-2346	Date Reported	05/11/90 18:20
Spill Date:	05/90	Priority:	Respond When Possible or Convenient
Spill Number:	9005-73-2346	Reason:	Illegal activity
Size of Spill:	Unknown		
Cause:	Dumping / Disposal		
Affected Area:	Land or land surface impact		
Material:	ASBESTOS		
Type:	U		
Units:	unknown		
Waterway Affctd:	Not reported		
Spill Source:	Unknown		
Reportable Qnty:	Not reported		
Name of Company or person that had spill:	UNK		
Suspected Spiller:	Not reported		
Carrier:	Not reported		

**PORTSMOUTH / US 52 & 8TH ST  
PORTSMOUTH, OH**

OH Spills S103774841  
N/A

DETAILED ORPHAN LISTING

Site	Database(s)	EDR ID Number	EPA ID Number
------	-------------	---------------	---------------

(Continued)

S103774841

**SPILLS:**

Facility ID:	199810-73-4213	Date Reported	10/12/98 19:34
Spill Date:	10/1998	Priority:	Respond When Possible or Convenient
Spill Number:	9810-73-4213	Reason:	Undefined
Size of Spill:	Small		
Cause:	Gasget Failure		
Affected Area:	Land or land surface impact		
Material:	DIESEL FUEL		
Type:	Hydrocarbon ie: crude oil, natural gas, gasoline, waste oil		
Units:	Not reported		
Waterway Affctd:	Not reported		
Spill Source:	Transportation, Rail, Engine or fuel supply		
Reportable Qnty:	Not reported		
Name of Company or person that had spill:	Not reported		
Suspected Spiller:	NORFOLK SOUTHERN 800 PRINCETON BLUEFIELD, WV 24701		
Carrier:	Not reported		

**PORTSMOUTH YARD  
PORTSMOUTH, OH**

OH Spills S103774835  
N/A

**SPILLS:**

Facility ID:	19983-73-1089	Date Reported	03/26/98 21:08
Spill Date:	3/1998	Priority:	No Response by Emergency Response
Spill Number:	9803-73-1089	Reason:	Undefined
Size of Spill:	Unknown		
Cause:	Valve Opened		
Affected Area:	Land or land surface impact		
Material:	Not reported		
Type:	Not reported		
Units:	Not reported		
Waterway Affctd:	Not reported		
Spill Source:	Unknown		
Reportable Qnty:	Not reported		
Name of Company or person that had spill:	Not reported		
Suspected Spiller:	NORFOLK SOUTHERN 800 PRINCETON VIEWFIELD, WV 24701		
Carrier:	Not reported		

**PORTSMOUTH YARD  
PORTSMOUTH, OH**

OH Spills S103774834  
N/A

DETAILED ORPHAN LISTING

Site	Database(s)	EDR ID Number	EPA ID Number
------	-------------	---------------	---------------

(Continued)

S103774834

**SPILLS:**

Facility ID:	19983-73-1089	Date Reported	03/26/98 21:08
Spill Date:	3/1998	Priority:	No Response by Emergency Response
Spill Number:	9803-73-1089	Reason:	Undefined
Size of Spill:	Unknown		
Cause:	Valve Opened		
Affected Area:	Land or land surface impact		
Material:	PHENOL MOLTEN		
Type:	Other		
Units:	Not reported		
Waterway Affctd:	Not reported		
Spill Source:	Unknown		
Reportable Qnty:	Not reported		
Name of Company or person that had spill:	Not reported		
Suspected Spiller:	NORFOLK SOUTHERN 800 PRINCETON VIEWFIELD, WV 24701		
Carrier:	Not reported		

PORTSMOUTH YARD FIRST NOTICED IN BOOK,OH  
PORTSMOUTH YARD FIRST NOTICED IN BOOK,OH  
PORTSMOUTH, OH

ERNS 878818  
N/A

8TH ST PORTSMOUTH  
8TH ST PORTSMOUTH  
PORTSMOUTH, OH

ERNS 99625679  
N/A

PORTSMOUTH RAILYARD MILE POST N 603.9  
PORTSMOUTH RAILYARD MILE POST N 603.9  
PORTSMOUTH, OH

ERNS 98425994  
N/A

PORTSMOUTH YARD  
PORTSMOUTH, OH

OH Spills S102480630  
N/A

DETAILED ORPHAN LISTING

Site	Database(s)	EDR ID Number EPA ID Number
(Continued)		S102480630
<b>SPILLS:</b> Facility ID: 19966--2687 Spill Date: 6/1996 Date Reported: 06/17/96 13:03 Spill Number: 9606-44-2687 Size of Spill: Small Priority: No Response by Emergency Response Cause: Cut or Break Reason: Undefined Affected Area: Land or land surface impact Material: HEATING OIL Type: Hydrocarbon ie: crude oil, natural gas, gasoline, waste oil Units: Not reported Waterway Affctd: Not reported Spill Source: Transportation, Rail, Other Reportable Qnty: Not reported Name of Company or person that had spill: Not reported Suspected Spiller: NORFOLK SOUTHERN 800 PRINCETON AVE BLUE FIELD, WV 24701 Carrier: Not reported		
PORTSMOUTH YARD MILE POST 607.1 PORTSMOUTH YARD MILE POST 607.1 PORTSMOUTH, OH	ERNS	878825 N/A
RAIL YARD RAIL YARD PORTSMOUTH, OH	ERNS	98459535 N/A
RAIL YARD RAIL YARD PORTSMOUTH, OH	ERNS	91219824 N/A
RAIL YARD PORTSMOUTH, OH	OH Spills	S103774830 N/A

DETAILED ORPHAN LISTING

Site	Database(s)	EDR ID Number EPA ID Number
------	-------------	--------------------------------

(Continued)

S103774830

**SPILLS:**

Facility ID:	19981-73-236	Date Reported:	01/20/98 05:23
Spill Date:	1/1998	Priority:	No Response by Emergency Response
Spill Number:	9801-73-236	Reason:	Undefined
Size of Spill:	Small		
Cause:	Cut or Break		
Affected Area:	Land or land surface impact		
Material:	DIESEL FUEL		
Type:	Hydrocarbon ie: crude oil, natural gas, gasoline, waste oil		
Units:	Not reported		
Waterway Affctd:	Not reported		
Spill Source:	Transportation, Rail, Engine or fuel supply		
Reportable Qnty:	Not reported		
Name of Company or person that had spill:	Not reported		
Suspected Spiller:	NORFOLK SOUTHERN 800 PRICTON LEUFIELD, WV 24701		
Carrier:	Not reported		

1121 ROBINSON AVE GTE-OHIO  
1121 ROBINSON AVE GTE-OHIO  
PORTSMOUTH, OH

ERNS 878837  
N/A

ODNR SHAWNEE STATE PARK  
4404 ST RT 125  
PORTSMOUTH, OH 0

LUST U003131400  
UST N/A

**LUST:**

Owner: OHIO DEPT. OF NATURAL RESOURCES  
Facility Status: Active  
LTF Status: 1 SUS/CON from regulated UST  
Release Number: 73007480-N00001  
Owner Address: 1889 FOUNTAIN SQ  
COLUMBUS, OH 43224  
FR Status: A possible incident is reported  
Old Facility Id: 737480  
Former LUST Release Number: 734020100

Owner: OHIO DEPT. OF NATURAL RESOURCES  
Facility Status: Active  
LTF Status: 1 SUS/CON from regulated UST  
Release Number: 73007480-N00002  
Owner Address: 1889 FOUNTAIN SQ  
COLUMBUS, OH 43224  
FR Status: Initial Corrective Action Program Report  
Old Facility Id: 737480  
Former LUST Release Number: 734047101

DETAILED ORPHAN LISTING

Site	Database(s)	EDR ID Number EPA ID Number
------	-------------	--------------------------------

ODNR SHAWNEE STATE PARK (Continued)

U003131400

Owner: ODNR SHAWNEE STATE PARK MARINA  
 Facility Status: Inactive  
 LTF Status: 6 Closure of regulated UST  
 Release Number: 73010007-N00001  
 Owner Address: 4404 SR 125  
 PORTSMOUTH, OH 45663  
 FR Status: No Further Action letter issued  
 Old Facility Id: 0  
 Former LUST Release Number: 734047100

UST:

Facility ID:	73007480	Tank ID:	T00005
Owner:	OHIO DEPT. OF NATURAL RESOURCES		
Owner Address:	1889 FOUNTAIN SQ COLUMBUS, OH 43224		
Capacity:	4000	Tank Status:	CIU
Install Date:	10/01/1994		
Content:	Gasoline		
Tank Type:	Fiberglass Reinforced Plastic		
Facility ID:	73007480	Tank ID:	T00006
Owner:	OHIO DEPT. OF NATURAL RESOURCES		
Owner Address:	1889 FOUNTAIN SQ COLUMBUS, OH 43224		
Capacity:	2000	Tank Status:	CIU
Install Date:	10/01/1994		
Content:	Diesel		
Tank Type:	Fiberglass Reinforced Plastic		

U.S. RT. 52-13 MILES W. OF PORTSMOU  
 PORTSMOUTH, OH

OH Spills S102882968  
 N/A

SPILLS:

Facility ID:	9006-73-2878	Date Reported:	06/11/90 11:45
Spill Date:	06/90	Priority:	Respond When Possible or Convenient
Spill Number:	9006-73-2878	Reason:	Unknown reasons
Size of Spill:	Small		
Cause:	Undefined		
Affected Area:	Post-88 surface water		
Material:	GASOLINE		
Type:	Hydrocarbon ie: crude oil, natural gas, gasoline, waste oil		
Units:	gallons		
Waterway Affctd:	OHIO RIVER		
Spill Source:	Fixed Facility, Government, V-tank storage (UST)		
Reportable Qnty:	Not reported		
Name of Company or person that had spill:	SHAWNEE STATE PARK		
Suspected Spiller:	Not reported		
Carrier:	Not reported		

DETAILED ORPHAN LISTING

Site	Database(s)	EDR ID Number	EPA ID Number
------	-------------	---------------	---------------

**US RTE 52 @ RAILYARD  
PORTSMOUTH, OH**

**OH Spills S103774840  
N/A**

**SPILLS:**

Facility ID:	199810-73-4186	Date Reported	10/09/98 11:55
Spill Date:	10/1998	Priority:	No Response by Emergency Response
Spill Number:	9810-73-4186	Reason:	Undefined
Size of Spill:	Unknown		
Cause:	Cut or Break		
Affected Area:	Land or land surface impact		
Material:	CONTAMINATED SOIL		
Type:	Other		
Units:	Not reported		
Waterway Affctd:	Not reported		
Spill Source:	Unknown		
Reportable Qnty:	Not reported		
Name of Company or person that had spill:	Not reported		
Suspected Spiller:	NORFOLK SOUTHERN 800 PRINCETON AVE BLUEFIELD, WV 24701		
Carrier:	Not reported		

**421 SCIOTOVILLE-HIGHLAND BEND  
PORTSMOUTH, OH**

**OH Spills S102892549  
N/A**

**SPILLS:**

Facility ID:	9211-73-5042	Date Reported	11/28/92 12:15
Spill Date:	11/92	Priority:	No Response by Emergency Response
Spill Number:	9211-73-5042	Reason:	Citizen Complaint
Size of Spill:	Unknown		
Cause:	Fire(Open Burning)		
Affected Area:	Air		
Material:	SMOKE		
Type:	Air contaminants, odors, smoke, not specific chemicals		
Units:	unknown		
Waterway Affctd:	Not reported		
Spill Source:	Fixed Facility, Citizen, Other		
Reportable Qnty:	Not reported		
Name of Company or person that had spill:	MR BRIAN PICKLESHEIMER		
Suspected Spiller:	Not reported		
Carrier:	Not reported		

**1920 SCROTO TRAIL  
PORTSMOUTH, OH**

**HMIRS 91090188  
N/A**

**SHAWNEE STATE PARK MARINA STAR ROUTE BOX 68  
SHAWNEE STATE PARK MARINA STAR ROUTE BOX 68  
PORTSMOUTH, OH**

**ERNS 90168077  
N/A**



DETAILED ORPHAN LISTING

Site	Database(s)	EDR ID Number EPA ID Number
------	-------------	--------------------------------

**SLOCUM HTS RD  
PORTSMOUTH, OH**

OH Spills S102892563  
N/A

**SPILLS:**

Facility ID:	9212-73-5082	Date Reported	12/02/92 12:21
Spill Date:	12/92	Priority:	Respond When Possible or Convenient
Spill Number:	9212-73-5082	Reason:	Deliberate action
Size of Spill:	Unknown		
Cause:	Dumping / Disposal		
Affected Area:	Land or land surface impact		
Material:	CONTAMINATED SOIL		
Type:	Other		
Units:	unknown		
Waterway Affctd:	Not reported		
Spill Source:	Fixed Facility, Business, Junkyard of landfill		
Reportable Qnty:	Not reported		
Name of Company or person that had spill:	GENERAL TELEPHONE CO		
Suspected Spiller:	Not reported		
Carrier:	Not reported		

**2ND ST. SOUTHERN PART OF OHIO RIVER  
2ND ST. SOUTHERN PART OF OHIO RIVER  
PORTSMOUTH, OH**

ERNS 98426567  
N/A

**2435M 8TH ST  
PORTSMOUTH, OH**

OH Spills S102902121  
N/A

**SPILLS:**

Facility ID:	19978--3424	Date Reported	08/20/97 09:45
Spill Date:	8/1997	Priority:	No Response by Emergency Response
Spill Number:	9708-73-3424	Reason:	Undefined
Size of Spill:	Small		
Cause:	Equipment Failure		
Affected Area:	Post-88 surface water		
Material:	DIESEL FUEL		
Type:	Hydrocarbon ie: crude oil, natural gas, gasoline, waste oil		
Units:	Not reported		
Waterway Affctd:	OHIO R		
Spill Source:	Transportation, Barge, Line leak		
Reportable Qnty:	Not reported		
Name of Company or person that had spill:	Not reported		
Suspected Spiller:	NORFOLK SOUTHERN 2435 M 8TH ST PORTSMOUTH, OH		
Carrier:	Not reported		

**STEWART  
PORTSMOUTH, OH**

OH Spills S102894885  
N/A

DETAILED ORPHAN LISTING

Site	Database(s)	EDR ID Number EPA ID Number
------	-------------	--------------------------------

(Continued)

S102894885

**SPILLS:**

Facility ID:	9303-73-0830	Date Reported	03/06/93 11:27
Spill Date:	03/93		
Spill Number:	9303-73-0830	Priority:	No Response by Emergency Response
Size of Spill:	F	Reason:	Undefined
Cause:	Discharge		
Affected Area:	Land or land surface impact		
Material:	SEWAGE		
Type:	Sewer bypasses, permit violations, septic waste, manure		
Units:	unknown		
Waterway Affctd:	UNKNOWN CREEK		
Spill Source:	Fixed Facility, Public, Waste system		
Reportable Qnty:	Not reported		
Name of Company or person that had spill:	PORTSMOUTH STJP		
Suspected Spiller:	Not reported		
Carrier:	Not reported		

**8TH STREET  
8TH STREET  
PORTSMOUTH, OH**

**ERNS 2000667315  
N/A**

**STUART STREET PUMP STATION  
PORTSMOUTH, OH**

**OH Spills S102883121  
N/A**

**SPILLS:**

Facility ID:	9007-73-3350	Date Reported	07/07/90 11:37
Spill Date:	07/90		
Spill Number:	9007-73-3350	Priority:	Respond When Possible or Convenient
Size of Spill:	Y	Reason:	Equipment being repaired
Cause:	Permit Violation		
Affected Area:	Post-88 surface water		
Material:	SEWAGE		
Type:	Sewer bypasses, permit violations, septic waste, manure		
Units:	unknown		
Waterway Affctd:	LITTLE SCIOTO RIVER		
Spill Source:	Fixed Facility, Government, Waste system		
Reportable Qnty:	Not reported		
Name of Company or person that had spill:	PORTSMOUTH STP		
Suspected Spiller:	Not reported		
Carrier:	Not reported		

**TEST / COURT ST 618 ELEVENTH ST )  
PORTSMOUTH, OH**

**OH Spills S102891167  
N/A**

DETAILED ORPHAN LISTING

Site	Database(s)	EDR ID Number	EPA ID Number
------	-------------	---------------	---------------

(Continued)

S102891167

**SPILLS:**

Facility ID:	9203-73-0986	Date Reported	03/17/92 14:44
Spill Date:	03/92		
Spill Number:	9203-73-0986	Priority:	Respond When Possible or Convenient
Size of Spill:	Small	Reason:	Abandonment
Cause:	Dumping / Disposal		
Affected Area:	Land or land surface impact		
Material:	ABANDONED DRUMS		
Type:	Waste Chemicals after the use cycle, generic groupings		
Units:	unknown		
Waterway Affctd:	Not reported		
Spill Source:	Fixed Facility, Industry, Drums		
Reportable Qnty:	Not reported		
Name of Company or person that had spill:	PORTSMOUTH CASTING		
Suspected Spiller:	Not reported		
Carrier:	Not reported		

**UNDERWAY 361 SOUTHBOUND OHIO RIVER  
UNDERWAY 361 SOUTHBOUND OHIO RIVER  
PORTSMOUTH, OH**

ERNS 94407552  
N/A

**UNK  
UNK  
PORTSMOUTH, OH**

ERNS 99648199  
N/A

**WALKERS LANDING LIGHT, ON THE OHIO RIVER  
WALKERS LANDING LIGHT, ON THE OHIO RIVER  
PORTSMOUTH, OH**

ERNS 91233365  
N/A

**4540 WOODLAWN  
PORTSMOUTH, OH**

OH Spills S102891845  
N/A

DETAILED ORPHAN LISTING

Site	Database(s)	EDR ID Number EPA ID Number
------	-------------	--------------------------------

(Continued)

S102891845

**SPILLS:**

Facility ID:	9207-73-2837	Date Reported	07/05/92 21:35
Spill Date:	07/92		
Spill Number:	9207-73-2837	Priority:	No Response by Emergency Response
Size of Spill:	Unknown	Reason:	Citizen Complaint
Cause:	Fire(Open Burning)		
Affected Area:	Air		
Material:	SMOKE		
Type:	Air contaminants, odors, smoke, not specific chemicals		
Units:	unknown		
Waterway Affctd:	Not reported		
Spill Source:	Fixed Facility, Citizen, K-culvert, manhole, or outfall		
Reportable Qnty:	Not reported		
Name of Company or person that had spill:	MR RON MILLS 4540 WOODLAWN PORTSMOUTH, OH		
Suspected Spiller:	Not reported		
Carrier:	Not reported		

**3 PLACES FROM BOX 96 RT 140  
POTTER TWP, OH**

OH Spills S102892096  
N/A

**SPILLS:**

Facility ID:	9208-73-3630	Date Reported	08/18/92 10:35
Spill Date:	08/92		
Spill Number:	9208-73-3630	Priority:	Respond When Possible or Convenient
Size of Spill:	Unknown	Reason:	Unknown reasons
Cause:	Valve Opened		
Affected Area:	Land or land surface impact		
Material:	GASOLINE		
Type:	Hydrocarbon ie: crude oil, natural gas, gasoline, waste oil		
Units:	unknown		
Waterway Affctd:	Not reported		
Spill Source:	Fixed Facility, Business, Other		
Reportable Qnty:	Not reported		
Name of Company or person that had spill:	BONNIE'S MINI MARKET		
Suspected Spiller:	Not reported		
Carrier:	Not reported		

**SR 73  
RARDEN, OH**

OH Spills S102895347  
N/A

DETAILED ORPHAN LISTING

Site	Database(s)	EDR ID Number	EPA ID Number
------	-------------	---------------	---------------

(Continued)

S102895347

**SPILLS:**

Facility ID:	9306-73-2341	Date Reported:	06/12/93 17:00
Spill Date:	06/93		
Spill Number:	9306-73-2341	Priority:	No Response by Emergency Response
Size of Spill:	Unknown	Reason:	Citizen Complaint
Cause:	Fire(Open Burning)		
Affected Area:	Air		
Material:	SMOKE		
Type:	Air contaminants, odors, smoke, not specific chemicals		
Units:	unknown		
Waterway Affctd:	Not reported		
Spill Source:	Fixed Facility, Citizen, K-culvert, manhole, or outfall		
Reportable Qnty:	Not reported		
Name of Company or person that had spill:	MR BUFORD LESTER		
Suspected Spiller:	Not reported		
Carrier:	Not reported		

**1624 CHURCH ST  
RARDEN, OH**

OH Spills S102483322  
N/A

**SPILLS:**

Facility ID:	19963--1239	Date Reported:	03/31/96 17:37
Spill Date:	3/1996		
Spill Number:	9603-73-1239	Priority:	Respond When Possible or Convenient
Size of Spill:	Unknown	Reason:	Undefined
Cause:	Fire(Open Burning)		
Affected Area:	Air		
Material:	BLACK SMOKE		
Type:	Air contaminants, odors, smoke, not specific chemicals		
Units:	Not reported		
Waterway Affctd:	Not reported		
Spill Source:	Fixed Facility, Citizen, Other		
Reportable Qnty:	Not reported		
Name of Company or person that had spill:	Not reported		
Suspected Spiller:	MARY MCFARLAND 1624 CHURCH ST RARDEN, OH 45671		
Carrier:	Not reported		

**HACKWORTH HILL ROAD  
HACKWORTH HILL ROAD  
RARDEN, OH**

ERNS 98418221  
N/A

**HACKWORTH HILL ROAD  
HACKWORTH HILL ROAD  
RARDEN, OH**

ERNS 98418220  
N/A

DETAILED ORPHAN LISTING

Site	Database(s)	EDR ID Number	EPA ID Number
------	-------------	---------------	---------------

**HACKWORTH HILL  
RARDEN, OH**

OH Spills S103774696  
N/A

SPILLS:

Facility ID:	19981-73-23	Date Reported	01/04/98 18:23
Spill Date:	1/1998	Priority:	Respond ASAP
Spill Number:	9801-73-23	Reason:	Undefined
Size of Spill:	Unknown		
Cause:	Fire(Open Burning)		
Affected Area:	Air		
Material:	TIRES		
Type:	Air contaminants, odors, smoke, not specific chemicals		
Units:	Not reported		
Affected Area:	Land or land surface impact		
Material:	Not reported		
Type:	Not reported		
Units:	Not reported		
Waterway Affctd:	NONE		
Spill Source:	Fixed Facility, Citizen, Other		
Reportable Qnty:	Not reported		
Name of Company or person that had spill:	Not reported		
Suspected Spiller:	JOE HARR 20364 HACKWORTH HILL RD. RARDEN, OH 0		
Carrier:	Not reported		

**3626 ST RT 73  
REARDON, OH**

OH Spills S102899937  
N/A

SPILLS:

Facility ID:	19966--2609	Date Reported	06/12/96 22:09
Spill Date:	6/1996	Priority:	No Response by Emergency Response
Spill Number:	9606-73-2609	Reason:	Undefined
Size of Spill:	Small		
Cause:	Mother Nature		
Affected Area:	Land or land surface impact		
Material:	TRANSFORMER OIL		
Type:	Not reported		
Units:	Not reported		
Waterway Affctd:	Not reported		
Spill Source:	Fixed Facility, Business, Other		
Reportable Qnty:	Not reported		
Name of Company or person that had spill:	Not reported		
Suspected Spiller:	AEP 3626 ST RT 73 OTTAWA, OH		
Carrier:	Not reported		

DETAILED ORPHAN LISTING

Site	Database(s)	EDR ID Number	EPA ID Number
------	-------------	---------------	---------------

<b>SR 104 @ GRASS CREEK RIDGE RD INT RUSH, OH</b>	<b>OH Spills</b>	<b>S102890820</b>	<b>N/A</b>
---	------------------	-------------------	------------

SPILLS:

Facility ID:	9201-73-0020	Date Reported	01/02/91 22:49
Spill Date:	01/92	Priority:	Respond When Possible or Convenient
Spill Number:	9201-73-0020	Reason:	Unknown reasons
Size of Spill:	Unknown		
Cause:	Discharge		
Affected Area:	Post-88 surface water		
Material:	UNKNOWN		
Type:	U		
Units:	unknown		
Waterway Affctd:	BRUSH CREEK TRIB		
Spill Source:	UNO		
Reportable Qnty:	Not reported		
Name of Company or person that had spill:	UNKNOWN		
Suspected Spiller:	Not reported		
Carrier:	Not reported		

<b>RT 104 / SCIOTO BRUSH CREEK RUSH, OH</b>	<b>OH Spills</b>	<b>S102886943</b>	<b>N/A</b>
---	------------------	-------------------	------------

SPILLS:

Facility ID:	9104-73-1149	Date Reported	04/00/91 11:30
Spill Date:	04/91	Priority:	Not reported
Spill Number:	9104-73-1149	Reason:	Illegal activity
Size of Spill:	Not reported		
Cause:	Dumping / Disposal		
Affected Area:	Post-88 surface water		
Material:	TRASH		
Type:	Not reported		
Units:	unknown		
Affected Area:	Not reported		
Material:	WHITEGOODS		
Type:	Not reported		
Units:	unknown		
Affected Area:	Not reported		
Material:	SHINGLES		
Type:	Not reported		
Units:	unknown		
Waterway Affctd:	SCIOTO BRUSH CREEK		
Spill Source:	Fixed Facility, Citizen, Junkyard of landfill		
Reportable Qnty:	Not reported		
Name of Company or person that had spill:	MR ADKINS		
Suspected Spiller:	Not reported		
Carrier:	Not reported		

DETAILED ORPHAN LISTING

Site	Database(s)	EPA ID Number	EDR ID Number
------	-------------	---------------	---------------

SR 73 / RT 104 RUSH, OH	OH Spills	S102895997 N/A	
----------------------------	-----------	-------------------	--

SPILLS:

Facility ID:	9311-73-4486	Date Reported	11/01/93 15:14
Spill Date:	11/93	Priority:	Respond When Possible or Convenient
Spill Number:	9311-73-4486	Reason:	Accident
Size of Spill:	Large		
Cause:	Human Error		
Affected Area:	Land or land surface impact		
Material:	COPPER PHTHALOCYANINE		
Type:	Proprietary Chemical ie: trade names, mixtures		
Units:	pounds		
Affected Area:	Post-88 surface water		
Material:	DIESEL FUEL		
Type:	Not reported		
Units:	gallons		
Waterway Affctd:	OLD CANAL		
Spill Source:	Transportation, Truck, Tanker		
Reportable Qnty:	Not reported		
Name of Company or person that had spill:	WARNER TRANSPORT P O BOX 406 BELDING, MI 48809		
Suspected Spiller:	Not reported		
Carrier:	Not reported		

SR 73 RUSH, OH	OH Spills	S102895816 N/A	
-------------------	-----------	-------------------	--

SPILLS:

Facility ID:	9309-73-3891	Date Reported	09/17/93 10:37
Spill Date:	09/93	Priority:	Respond When Possible or Convenient
Spill Number:	9309-73-3891	Reason:	Accident
Size of Spill:	Small		
Cause:	Human Error		
Affected Area:	Land or land surface impact		
Material:	OIL		
Type:	Hydrocarbon ie: crude oil, natural gas, gasoline, waste oil		
Units:	gallons		
Waterway Affctd:	Not reported		
Spill Source:	Transportation, Truck, Engine or fuel supply		
Reportable Qnty:	Not reported		
Name of Company or person that had spill:	UNKNOWN		
Suspected Spiller:	Not reported		
Carrier:	Not reported		

COLLEY RD 2 MILES W OF MECDERMOTT R RUSH, OH	OH Spills	S102902226 N/A	
---	-----------	-------------------	--



DETAILED ORPHAN LISTING

Site	Database(s)	EDR ID Number EPA-ID Number
------	-------------	--------------------------------

(Continued)

S102902226

**SPILLS:**

Facility ID:	19971-149	Date Reported	01/14/97 16:21
Spill Date:	1/1997		
Spill Number:	9701-73-149	Priority:	Respond When Possible or Convenient
Size of Spill:	Small	Reason:	Undefined
Cause:	Leak		
Affected Area:	Land or land surface impact		
Material:	DIESEL FUEL		
Type:	Hydrocarbon ie: crude oil, natural gas, gasoline, waste oil		
Units:	Not reported		
Waterway Affctd:	Not reported		
Spill Source:	Transportation, Truck, Engine or fuel supply		
Reportable Qnty:	Not reported		
Name of Company or person that had spill:	Not reported		
Suspected Spiller:	UNK		
Carrier:	Not reported		

**NEAR SR 104 UPSTREAM 3/4M ON DELAB  
RUSH, OH**

**OH Spills S102886942  
N/A**

**SPILLS:**

Facility ID:	9104-73-1148	Date Reported	04/00/91 11:15
Spill Date:	04/91		
Spill Number:	9104-73-1148	Priority:	Respond When Possible or Convenient
Size of Spill:	Large	Reason:	Illegal activity
Cause:	Dumping / Disposal		
Affected Area:	Post-88 surface water		
Material:	TIRES		
Type:	Other		
Units:	items		
Affected Area:	Not reported		
Material:	JUNK CARS		
Type:	Other		
Units:	unknown		
Waterway Affctd:	SCIOTO BRUSH CREEK		
Spill Source:	Fixed Facility, Citizen, Junkyard of landfill		
Reportable Qnty:	Not reported		
Name of Company or person that had spill:	MR DELABER		
Suspected Spiller:	Not reported		
Carrier:	Not reported		

**ON POLLACK RD OFF TATMAN-COE RD 1 M  
RUSH, OH**

**OH Spills S102891105  
N/A**

DETAILED ORPHAN LISTING

Site	Database(s)	EDR ID Number EPA ID Number
------	-------------	--------------------------------

(Continued)

S102891105

**SPILLS:**

Facility ID:	9203-73-0800	Date Reported	03/04/92 15:30
Spill Date:	03/92		
Spill Number:	9203-73-0800	Priority:	Respond When Possible or Convenient
Size of Spill:	Small	Reason:	Damaged equipment
Cause:	Leak		
Affected Area:	Post-88 surface water		
Material:	FUEL OIL #2		
Type:	Hydrocarbon ie: crude oil, natural gas, gasoline, waste oil		
Units:	gallons		
Waterway Affctd:	SCIOTO BRUSH CREEK TRIB		
Spill Source:	Transportation, Truck, Engine or fuel supply		
Reportable Qnty:	Not reported		
Name of Company or person that had spill:	MR GLENN WEBB RT 1 BOX 6B MCDERMOTT, OH		
Suspected Spiller:	Not reported		
Carrier:	Not reported		

**N SIDE OF SR 73  
RUSH, OH**

OH Spills S102902203  
N/A

**SPILLS:**

Facility ID:	19978--3579	Date Reported	08/30/97 14:10
Spill Date:	8/1997		
Spill Number:	9708-73-3579	Priority:	Respond When Possible or Convenient
Size of Spill:	Large	Reason:	Undefined
Cause:	Runoff		
Affected Area:	Post-88 surface water		
Material:	WASTEWATER		
Type:	Hydrocarbon ie: crude oil, natural gas, gasoline, waste oil		
Units:	Not reported		
Waterway Affctd:	POND CREEK		
Spill Source:	Fixed Facility, Industry, Other		
Reportable Qnty:	Not reported		
Name of Company or person that had spill:	Not reported		
Suspected Spiller:	TAYLOR LUMBER CO 18253 SR 73 MCDERMOTT, OH 45652		
Carrier:	Not reported		

**SR 44 / MCKENNEY FARM SECTION 3  
SANDY, OH**

OH Spills S102895843  
N/A

DETAILED ORPHAN LISTING

Site	Database(s)	EDR ID Number EPA ID Number
------	-------------	--------------------------------

(Continued)

S102895843

**SPILLS:**

Facility ID:	9309-76-3968	Date Reported	09/23/93 14:08
Spill Date:	09/93		
Spill Number:	9309-76-3968	Priority:	Respond When Possible or Convenient
Size of Spill:	Small	Reason:	Damaged equipment
Cause:	Leak		
Affected Area:	Land or land surface impact		
Material:	CRUDE OIL		
Type:	Hydrocarbon ie: crude oil, natural gas, gasoline, waste oil		
Units:	gallons		
Affected Area:	Post-88 surface water		
Material:	Not reported		
Type:	Not reported		
Units:	Not reported		
Waterway Affctd:	UNKNOWN CREEK		
Spill Source:	Oil & Gas, N'Gas (general)		
Reportable Qnty:	Not reported		
Name of Company or person that had spill:	BELDON & BLAKE		
	7555 FREEDOM AVE NW		
	NORTH CANTON, OH 44720		
Suspected Spiller:	Not reported		
Carrier:	1660		

**APP 2 MILES EAST OF SR 800 TWP RD 8  
SANDY, OH**

OH Spills S102895914  
N/A

**SPILLS:**

Facility ID:	9310-79-4199	Date Reported	10/10/93 09:56
Spill Date:	10/93		
Spill Number:	9310-79-4199	Priority:	Respond ASAP
Size of Spill:	Large	Reason:	Damaged equipment
Cause:	Equipment Failure		
Affected Area:	Land or land surface impact		
Material:	CRUDE OIL		
Type:	Hydrocarbon ie: crude oil, natural gas, gasoline, waste oil		
Units:	gallons		
Affected Area:	Post-88 surface water		
Material:	Not reported		
Type:	Not reported		
Units:	Not reported		
Waterway Affctd:	SANDY CREEK		
Spill Source:	Fixed Facility, Business, Tank storage (above ground)		
Reportable Qnty:	Not reported		
Name of Company or person that had spill:	EVERFLOW EASTERN		
	PO BOX 354		
	CANFIELD, OH 44406		
Suspected Spiller:	Not reported		
Carrier:	Not reported		

DETAILED ORPHAN LISTING

Site	Database(s)	EPA ID Number	EDR ID Number
------	-------------	---------------	---------------

**RT44 N @ AMERICAN LANDFILL  
SANDY, OH**

**OH Spills S102483612  
N/A**

**SPILLS:**

Facility ID:	19967--2975	Date Reported	07/03/96 16:07
Spill Date:	7/1996	Priority:	Respond When Possible or Convenient
Spill Number:	9607-76-2975	Reason:	Undefined
Size of Spill:	Small		
Cause:	Cut or Break		
Affected Area:	Land or land surface impact		
Material:	CRUDE OIL		
Type:	Hydrocarbon ie: crude oil, natural gas, gasoline, waste oil		
Units:	Not reported		
Affected Area:	Post-88 surface water		
Material:	Not reported		
Type:	Not reported		
Units:	Not reported		
Waterway Affctd:	DITCH		
Spill Source:	Fixed Facility, Business, Other		
Reportable Qnty:	Not reported		
Name of Company or person that had spill:	Not reported		
Suspected Spiller:	BELDEN & BLAKE 3323 MAGNOLIA RD MAGNOLIA, OH 44643		
Carrier:	Not reported		

**8 SCHOOL HOUSE LANE  
SANDY, OH**

**OH Spills S102484151  
N/A**

**SPILLS:**

Facility ID:	19967--3342	Date Reported	07/30/96 20:47
Spill Date:	7/1996	Priority:	Respond When Possible or Convenient
Spill Number:	9607-79-3342	Reason:	Undefined
Size of Spill:	Unknown		
Cause:	Fire(Open Burning)		
Affected Area:	Air		
Material:	OIL		
Type:	Hydrocarbon ie: crude oil, natural gas, gasoline, waste oil		
Units:	Not reported		
Affected Area:	Other area		
Material:	Not reported		
Type:	Not reported		
Units:	Not reported		
Waterway Affctd:	Not reported		
Spill Source:	Fixed Facility, Citizen, Other		
Reportable Qnty:	Not reported		
Name of Company or person that had spill:	Not reported		
Suspected Spiller:	Not reported		
Carrier:	Not reported		

DETAILED ORPHAN LISTING

Site	Database(s)	EDR ID Number	EPA ID Number
------	-------------	---------------	---------------

14461 ST RT 104  
SCIOTO, OH

OH Spills S102901662  
N/A

SPILLS:

Facility ID:	19978--3366	Date Reported	08/17/97 14:15
Spill Date:	8/1997	Priority:	No Response by Emergency Response
Spill Number:	9708-65-3366	Reason:	Undefined
Size of Spill:	Unknown		
Cause:	Odors		
Affected Area:	Air		
Material:	ODOR		
Type:	Air contaminants, odors, smoke, not specific chemicals		
Units:	Not reported		
Affected Area:	Post-88 surface water		
Material:	Not reported		
Type:	Not reported		
Units:	Not reported		
Waterway Affctd:	Not reported		
Spill Source:	Fixed Facility, Public, Waste system		
Reportable Qnty:	Not reported		
Name of Company or person that had spill:	Not reported		
Suspected Spiller:	CARVEL MANOR 14461 ST RT 104 ASHVILLE, OH 43103		
Carrier:	Not reported		

MM 349.3 OHIO RIVER  
MM 349.3 OHIO RIVER  
SCIOTO COUNTY, OH

ERNS 8866676  
N/A

COLDS PARK AUTO SALVAGE  
SCIOTO COUNTY, OH

OH Spills S102890940  
N/A

DETAILED ORPHAN LISTING

Site	Database(s)	EPA ID Number	EDR ID Number
------	-------------	---------------	---------------

(Continued)

S102890940

**SPILLS:**

Facility ID:	9202-73-0374	Date Reported	02/02/92 16:50
Spill Date:	02/92		
Spill Number:	9202-73-0374	Priority:	Respond When Possible or Convenient
Size of Spill:	Large	Reason:	Illegal activity
Cause:	Fire(Open Burning)		
Affected Area:	Air		
Material:	SMOKE		
Type:	Air contaminants, odors, smoke, not specific chemicals		
Units:	unknown		
Waterway Affctd:	Not reported		
Spill Source:	Fixed Facility, Business, Junkyard of landfill		
Reportable Qnty:	Not reported		
Name of Company or person that had spill:	COLDS PARK AUTO SALVAGE		
Suspected Spiller:	Not reported		
Carrier:	Not reported		

**AT THE RAILROAD TERMINAL ON THE OHIO RIVER  
AT THE RAILROAD TERMINAL ON THE OHIO RIVER  
SCIOTO COUNTY, OH**

**ERNS 89131971  
N/A**

**5300 BLOCK OF SCIOTO ST  
SCIOTOVILLE, OH**

**OH Spills S102483331  
N/A**

**SPILLS:**

Facility ID:	19963--917	Date Reported	03/12/96 09:23
Spill Date:	3/1996		
Spill Number:	9603-73-917	Priority:	Respond When Possible or Convenient
Size of Spill:	Medium	Reason:	Undefined
Cause:	Cut or Break		
Affected Area:	Land or land surface impact		
Material:	DIESEL FUEL		
Type:	Hydrocarbon ie: crude oil, natural gas, gasoline, waste oil		
Units:	Not reported		
Affected Area:	Post-88 surface water		
Material:	Not reported		
Type:	Not reported		
Units:	Not reported		
Waterway Affctd:	STORMSEWER		
Spill Source:	Transportation, Truck, Tanker		
Reportable Qnty:	Not reported		
Name of Company or person that had spill:	Not reported		
Suspected Spiller:	ADVANTAGE TANK LINES PO BOX 458 GREENSBURG, OH 44232		
Carrier:	Not reported		

DETAILED ORPHAN LISTING

Site	Database(s)	EPA ID Number	EDR ID Number
------	-------------	---------------	---------------

**CAMP GROUND  
SCIOTOVILLE, OH**

OH Spills S103774521  
N/A

**SPILLS:**

Facility ID:	19988-73-3362	Date Reported	08/10/98 14:04
Spill Date:	8/1998	Priority:	No Response by Emergency Response
Spill Number:	9808-73-3362	Reason:	Undefined
Size of Spill:	Unknown		
Cause:	Dumping / Disposal		
Affected Area:	Post-88 surface water		
Material:	WOODCHIPS		
Type:	Other		
Units:	Not reported		
Waterway Affctd:	OHIO RIVER		
Spill Source:	Fixed Facility, Business, Other		
Reportable Qnty:	Not reported		
Name of Company or person that had spill:	Not reported		
Suspected Spiller:	CUSTOM TREE SERVICE 55 DIXIE MULE RD SCIOTOVILLE, OH		
Carrier:	Not reported		

**5435 GALLIA @ SR 52 / SR335  
SCIOTOVILLE, OH**

OH Spills S103774692  
N/A

**SPILLS:**

Facility ID:	19986-73-2516	Date Reported	06/23/98 16:15
Spill Date:	6/1998	Priority:	Respond When Possible or Convenient
Spill Number:	9806-73-2516	Reason:	Undefined
Size of Spill:	Unknown		
Cause:	Valve Opened		
Affected Area:	Post-88 surface water		
Material:	MATERIAL GREEN		
Type:	Other		
Units:	Not reported		
Waterway Affctd:	STORM SEWER		
Spill Source:	Unknown		
Reportable Qnty:	Not reported		
Name of Company or person that had spill:	Not reported		
Suspected Spiller:	JENKINS CHEVRON SERVICE CENTER 5435 GALLIA SCIOTOVILLE, OH 45662		
Carrier:	Not reported		

**106 HARDING AVE MILE MARKER 349.3 ON OHIO RIVER  
106 HARDING AVE MILE MARKER 349.3 ON OHIO RIVER  
SCIOTOVILLE, OH**

ERNS 89101842  
N/A

DETAILED ORPHAN LISTING

Site	Database(s)	EPA ID Number	EDR ID Number
------	-------------	---------------	---------------

**NONE GIVEN  
SCIOTOVILLE, OH**

**OH Spills S102882361  
N/A**

**SPILLS:**

Facility ID:	9003-73-1273	Date Reported	03/14/90 09:26
Spill Date:	03/90	Priority:	Respond When Possible or Convenient
Spill Number:	9003-73-1273	Reason:	Citizen Complaint
Size of Spill:	Unknown		
Cause:	Mother Nature		
Affected Area:	Post-88 surface water		
Material:	F{SHKILL		
Type:	Other		
Units:	unknown		
Waterway Affctd:	OHIO RIVER		
Spill Source:	TNO		
Reportable Qnty:	Not reported		
Name of Company or person that had spill:	UNKNOWN		
	{		
Suspected Spiller:	Not reported		
Carrier:	Not reported		

**OHIO RIVER MILE 349.3 106 HARDING AVE  
OHIO RIVER MILE 349.3 106 HARDING AVE  
SCIOTOVILLE, OH**

**ERNS 8853583  
N/A**

**OHIO RIVER RD  
SCIOTOVILLE, OH**

**OH Spills S102892520  
N/A**

**SPILLS:**

Facility ID:	9211-73-4952	Date Reported	11/21/92 10:05
Spill Date:	11/92	Priority:	No Response by Emergency Response
Spill Number:	9211-73-4952	Reason:	Power failure
Size of Spill:	Unknown		
Cause:	Discharge		
Affected Area:	Post-88 surface water		
Material:	SEWAGE		
Type:	Sewer bypasses, permit violations, septic waste, manure		
Units:	unknown		
Waterway Affctd:	OHIO RIVER		
Spill Source:	Fixed Facility, Public, Waste system		
Reportable Qnty:	Not reported		
Name of Company or person that had spill:	PORTSMOUTH STP 2040 CHARLES ST PORTSMOUTH, OH 45662		
Suspected Spiller:	Not reported		
Carrier:	Not reported		



DETAILED ORPHAN LISTING

Site	Database(s)	EPA ID Number	EDR ID Number
------	-------------	---------------	---------------

**PUMP STATION SITS ON FRONT STREET  
SCIOTOVILLE, OH**

OH Spills S102882171  
N/A

**SPILLS:**

Facility ID:	9002-73-0782	Date Reported	02/10/90 14:14
Spill Date:	02/90	Priority:	Respond When Possible or Convenient
Spill Number:	9002-73-0782	Reason:	Rain / flooding
Size of Spill:	Unknown		
Cause:	Process Malfunction		
Affected Area:	Post-88 surface water		
Material:	SEWAGE		
Type:	Sewer bypasses, permit violations, septic waste, manure		
Units:	unknown		
Waterway Affctd:	LITTLE SCIOTO		
Spill Source:	Fixed Facility, Industry, Waste system		
Reportable Qnty:	Not reported		
Name of Company or person that had spill:	SCIOTOVILLE STP OH		
Suspected Spiller:	Not reported		
Carrier:	Not reported		

**MP N570.4  
SOUTH POINT, OH**

OH Spills S102902122  
N/A

**SPILLS:**

Facility ID:	199712--4797	Date Reported	12/11/97 01:32
Spill Date:	12/1997	Priority:	No Response by Emergency Response
Spill Number:	9712-73-4797	Reason:	Undefined
Size of Spill:	Small		
Cause:	Cut or Break		
Affected Area:	Land or land surface impact		
Material:	DIESEL FUEL		
Type:	Hydrocarbon ie: crude oil, natural gas, gasoline, waste oil		
Units:	Not reported		
Waterway Affctd:	Not reported		
Spill Source:	Transportation, Rail, Engine or fuel supply		
Reportable Qnty:	Not reported		
Name of Company or person that had spill:	Not reported		
Suspected Spiller:	NORFOLK SOUTHERN 800 PRINCETON AVE BLUEFIELD, WV 24701		
Carrier:	Not reported		

**16320 SR 140  
SOUTH WEBSTER, OH**

OH Spills S102902002  
N/A

DETAILED ORPHAN LISTING

Site	Database(s)	EDR ID Number EPA ID Number
(Continued)		S102902002
<b>SPILLS:</b> Facility ID: 199710--4179 Spill Date: 10/1997 Date Reported: 10/16/97 13:38 Spill Number: 9710-73-4179 Size of Spill: Unknown Priority: Respond When Possible or Convenient Cause: Leak Reason: Undefined Affected Area: Post-88 surface water Material: CONTAMINATED WATER WELL Type: Other Units: Not reported Waterway Affctd: DRINKING WATER WELL Spill Source: Fixed Facility, Citizen, V-tank storage (UST) Reportable Qnty: Not reported Name of Company or person that had spill: Not reported Suspected Spiller: COUNTRY STORE 16320 SR 140 S WEBSTER, OH Carrier: Not reported		
<b>FORMER COUNTRY STORE</b> 16320 SR 140 SOUTH WEBSTER, OH 0	LUST	S104270065 N/A
<b>LUST:</b> Owner: FORMER COUNTRY STORE Facility Status: Active LTF Status: 1 SUS/CON from regulated UST Release Number: 73010015-N00001 Owner Address: 16320 SR 140 SOUTH WEBSTER, OH 45682 FR Status: A possible incident is reported Old Facility Id: 0 Former Lust Release Number: 737125900		
<b>STATE ROUTE 140</b> <b>STATE ROUTE 140</b> <b>SOUTH WEBSTER, OH</b>	ERNS	93335729 N/A
<b>DOW CHEMICAL CO HANGING ROCK PLANT</b> <b>UNION LANDING SIDING, OH</b>	OH Spills	S102890818 N/A

DETAILED ORPHAN LISTING

Site	Database(s)	EDR ID Number	EPA ID Number
------	-------------	---------------	---------------

(Continued)

S102890818

**SPILLS:**

Facility ID:	9201-73-0014	Date Reported	01/02/92 14:30
Spill Date:	01/92	Priority:	Respond When Possible or Convenient
Spill Number:	9201-73-0014	Reason:	Other
Size of Spill:	Small		
Cause:	Gasget Failure		
Affected Area:	Air		
Material:	ACRYLONTRILE		
Type:	Air contaminants, odors, smoke, not specific chemicals		
Units:	unknown		
Waterway Affctd:	Not reported		
Spill Source:	Transportation, Rail, Tanker		
Reportable Qnty:	Not reported		
Name of Company or person that had spill:	B P CHEMICALS		
	PO BOX 4991		
	LIMA, OH		
Suspected Spiller:	Not reported		
Carrier:	Not reported		

**MAIN / VINE ST  
VALLEY, OH**

OH Spills S102895957  
N/A

**SPILLS:**

Facility ID:	9310-73-4375	Date Reported	10/22/93 15:20
Spill Date:	10/93	Priority:	Respond When Possible or Convenient
Spill Number:	9310-73-4375	Reason:	Unknown reasons
Size of Spill:	Unknown		
Cause:	Valve Opened		
Affected Area:	Land or land surface impact		
Material:	GASOLINE		
Type:	Hydrocarbon ie: crude oil, natural gas, gasoline, waste oil		
Units:	unknown		
Waterway Affctd:	Not reported		
Spill Source:	Fixed Facility, Industry, V-tank storage (UST)		
Reportable Qnty:	Not reported		
Name of Company or person that had spill:	B P OIL CO		
Suspected Spiller:	Not reported		
Carrier:	Not reported		

**SCIOTO SANITATION INC LANDFILL  
NORTH OF LYRA RD AT LICK RUN  
VERNON, OH**

SWF/LF S100032682  
N/A

**COLEMAN RD  
WASHINGTON, OH**

OH Spills S102896097  
N/A

DETAILED ORPHAN LISTING

Site	Database(s)	EDR ID Number EPA ID Number
------	-------------	--------------------------------

(Continued)

S102896097

**SPILLS:**

Facility ID:	9311-73-4798	Date Reported	11/22/93 17:26
Spill Date:	11/93	Priority:	Respond When Possible or Convenient
Spill Number:	9311-73-4798	Reason:	Citizen Complaint
Size of Spill:	Unknown		
Cause:	Dumping / Disposal		
Affected Area:	Post-88 surface water		
Material:	SHINGLES		
Type:	Other		
Units:	unknown		
Waterway Affctd:	UNKNOWN CREEK		
Spill Source:	Fixed Facility, Citizen, Building		
Reportable Qnty:	Not reported		
Name of Company or person that had spill:	WILLIS HOWARD		
Suspected Spiller:	Not reported		
Carrier:	Not reported		

**133 PINE LODGE RD  
WASHINGTON, OH**

**OH Spills S102902019  
N/A**

**SPILLS:**

Facility ID:	19977--2846	Date Reported	07/13/97 15:50
Spill Date:	7/1997	Priority:	Respond When Possible or Convenient
Spill Number:	9707-73-2846	Reason:	Undefined
Size of Spill:	Unknown		
Cause:	Fire(Open Burning)		
Affected Area:	Air		
Material:	OPEN BURNING		
Type:	Other		
Units:	Not reported		
Waterway Affctd:	Not reported		
Spill Source:	Fixed Facility, Citizen, H_stock pile		
Reportable Qnty:	Not reported		
Name of Company or person that had spill:	Not reported		
Suspected Spiller:	DAVE HUNT		
Carrier:	Not reported		

**ADKINS INDUSTRIAL AND DEMO DISPOSAL  
0.1 MI SOUTHWEST ON STE RTE 239 FRO  
WASHINGTON, OH**

**SWF/LF S100032683  
N/A**

**73/104 E TO PORTSMOUTH BEFORE CARL  
WASHINGTON, OH**

**OH Spills S102900079  
N/A**

DETAILED ORPHAN LISTING

Site	Database(s)	EDR ID Number	EPA ID Number
------	-------------	---------------	---------------

(Continued)

S102900079

SPILLS:

Facility ID:	19961--183	Date Reported:	01/18/96 09:51
Spill Date:	1/1996	Priority:	No Response by Emergency Response
Spill Number:	9601-73-183	Reason:	Undefined
Size of Spill:	Unknown		
Cause:	Valve Opened		
Affected Area:	Land or land surface impact		
Material:	NO SPILL		
Type:	Other		
Units:	Not reported		
Waterway Affctd:	Not reported		
Spill Source:	Unknown		
Reportable Qnty:	Not reported		
Name of Company or person that had spill:	Not reported		
Suspected Spiller:	UNK		
Carrier:	Not reported		

HWY 104 BRUSH CREEK BRIDGE  
 HWY 104 BRUSH CREEK BRIDGE  
 WEST PORTSMOUTH, OH

ERNS 92250093  
 N/A

ELDER STREET AT WASHINGTON BLVD  
 WEST PORTSMOUTH, OH

OH Spills S102887126  
 N/A

SPILLS:

Facility ID:	9105-73-1615	Date Reported:	05/05/91 21:25
Spill Date:	05/91	Priority:	Respond When Possible or Convenient
Spill Number:	9105-73-1615	Reason:	Illegal activity
Size of Spill:	Unknown		
Cause:	Fire(Open Burning)		
Affected Area:	Air		
Material:	SMOKE		
Type:	Air contaminants, odors, smoke, not specific chemicals		
Units:	unknown		
Affected Area:	Not reported		
Material:	TRASH		
Type:	Other		
Units:	unknown		
Waterway Affctd:	Not reported		
Spill Source:	Fixed Facility, Citizen, Other		
Reportable Qnty:	Not reported		
Name of Company or person that had spill:	MR UNKNOWN		
	ELDER STREET 3RD HOUSE ON LEFT		
Suspected Spiller:	Not reported		
Carrier:	Not reported		

DETAILED ORPHAN LISTING

Site	Database(s)	EDR ID Number	EPA ID Number
------	-------------	---------------	---------------

1337 14TH ST WEST PORTSMOUTH, OH	OH Spills	S102900034	N/A
-------------------------------------	-----------	------------	-----

SPILLS:

Facility ID:	199612--4955	Date Reported	12/03/96 17:55
Spill Date:	12/1996	Priority:	Respond When Possible or Convenient
Spill Number:	9612-73-4955	Reason:	Undefined
Size of Spill:	Unknown		
Cause:	Leak		
Affected Area:	Land or land surface impact		
Material:	FUEL OIL		
Type:	Hydrocarbon ie: crude oil, natural gas, gasoline, waste oil		
Units:	Not reported		
Affected Area:	Post-88 surface water		
Material:	Not reported		
Type:	Not reported		
Units:	Not reported		
Waterway Affctd:	UNKNOWN CREEK		
Spill Source:	Fixed Facility, Citizen, Tank storage (above ground)		
Reportable Qnty:	Not reported		
Name of Company or person that had spill:	Not reported		
Suspected Spiller:	NINA & TOM RILEY 1337 14TH ST W PORTSMOUTH, OH		
Carrier:	Not reported		

STATE RTE. 104 STATE RTE. 104 WEST PORTSMOUTH, OH	ERNS	98439299	N/A
---	------	----------	-----

RT 3 HAYPORT RD WHEELERSBURG, OH	OH Spills	S102867945	N/A
-------------------------------------	-----------	------------	-----

DETAILED ORPHAN LISTING

Site	Database(s)	EDR ID Number	EPA ID Number
------	-------------	---------------	---------------

(Continued)

S102887945

**SPILLS:**

Facility ID:	9108-73-3735	Date Reported	08/31/91 16:02
Spill Date:	08/91	Priority:	Respond When Possible or Convenient
Spill Number:	9108-73-3735	Reason:	Mishandling
Size of Spill:	Unknown		
Cause:	Dumping / Disposal		
Affected Area:	Air		
Material:	HUMAN WASTE		
Type:	Sewer bypasses, permit violations, septic waste, manure		
Units:	unknown		
Affected Area:	Land or land surface impact		
Material:	Not reported		
Type:	Not reported		
Units:	Not reported		
Waterway Affctd:	Not reported		
Spill Source:	Fixed Facility, Industry, Other		
Reportable Qnty:	Not reported		
Name of Company or person that had spill:	LITTLE SEPTIC TANK SERVICE 411 CLAY ST WHELLERSBURG		
Suspected Spiller:	Not reported		
Carrier:	Not reported		

**3096 SR 522  
WHEELERSBURG, OH**

OH Spills S102895392  
N/A

**SPILLS:**

Facility ID:	9306-73-2513	Date Reported	06/22/93 15:16
Spill Date:	06/93	Priority:	Respond When Possible or Convenient
Spill Number:	9306-73-2513	Reason:	Age of container or equipment
Size of Spill:	Small		
Cause:	Equipment Failure		
Affected Area:	Land or land surface impact		
Material:	OIL		
Type:	Hydrocarbon ie: crude oil, natural gas, gasoline, waste oil		
Units:	gallons		
Waterway Affctd:	Not reported		
Spill Source:	Fixed Facility, Industry, Piping (underground)		
Reportable Qnty:	Not reported		
Name of Company or person that had spill:	TEXAS EASTERN TRANSMISSION 5400 WESTHEIMER HOUSTON, TX 77056		
Suspected Spiller:	Not reported		
Carrier:	Not reported		

**RT 6 AT ST RT 140  
WHEELERSBURG, OH**

OH Spills S102891862  
N/A

DETAILED ORPHAN LISTING

Site	Database(s)	EDR ID Number EPA ID Number
------	-------------	--------------------------------

(Continued)

S102891862

**SPILLS:**

Facility ID:	9207-73-2906	Date Reported:	07/09/92 09:45
Spill Date:	07/92	Priority:	Respond When Possible or Convenient
Spill Number:	9207-73-2906	Reason:	Citizen Complaint
Size of Spill:	Unknown		
Cause:	Discharge		
Affected Area:	Post-88 surface water		
Material:	SEWAGE		
Type:	Sewer bypasses, permit violations, septic waste, manure		
Units:	unknown		
Waterway Affctd:	UNNAMED CREEK		
Spill Source:	Fixed Facility, Government, K-culvert, manhole, or outfall		
Reportable Qnty:	Not reported		
Name of Company or person that had spill:	PURTEE ACRES STP WHEELERSBURG, OH		
Suspected Spiller:	Not reported		
Carrier:	Not reported		

**RT. 6 BOX 193  
WHEELERSBURG, OH**

**OH Spills S102882927  
N/A**

**SPILLS:**

Facility ID:	9006-73-2745	Date Reported:	06/04/90 09:42
Spill Date:	06/90	Priority:	Not reported
Spill Number:	9006-73-2745	Reason:	Rain / flooding
Size of Spill:	Not reported		
Cause:	Runoff		
Affected Area:	Post-88 surface water		
Material:	FISH KILL		
Type:	Not reported		
Units:	unknown		
Waterway Affctd:	PRIVATE POND		
Spill Source:	Fixed Facility, Farm, Field		
Reportable Qnty:	Not reported		
Name of Company or person that had spill:	DON CORIELL		
Suspected Spiller:	Not reported		
Carrier:	Not reported		

**RT 6, BOX 193  
RT 6, BOX 193  
WHEELERSBURG, OH**

**ERNS 90166900  
N/A**

**ALLEGHANEY ROAD \*MORE INSTRUCTIONS  
WHEELERSBURG, OH**

**OH Spills S102891045  
N/A**



DETAILED ORPHAN LISTING

Site	Database(s)	EDR ID Number	EPA ID Number
------	-------------	---------------	---------------

(Continued)

S102891045

**SPILLS:**

Facility ID:	9202-73-0664	Date Reported	02/24/92 11:15
Spill Date:	02/92	Priority:	Not reported
Spill Number:	9202-73-0664	Reason:	Citizen Complaint
Size of Spill:	Not reported		
Cause:	Discharge		
Affected Area:	Air		
Material:	STONG AMMONIA (ODOR OF HOGS)		
Type:	Not reported		
Units:	unknown		
Affected Area:	Land or land surface impact		
Material:	*5 MILES E. OF PORTSMOUTH OUT RT 52/		
Type:	Not reported		
Units:	Not reported		
Affected Area:	Not reported		
Material:	S. OF ALLEGHANY RD / S. WEBSTER ST		
Type:	Not reported		
Units:	Not reported		
Waterway Affctd:	Not reported		
Spill Source:	Fixed Facility, Farm, Other		
Reportable Qnty:	Not reported		
Name of Company or person that had spill:	MR DON CORIELL		
	ALLEGHANEY ROAD		
	WHEELERSBURG		
Suspected Spiller:	Not reported		
Carrier:	Not reported		

ANDREA AVE  
ANDREA AVE  
WHEELERSBURG, OH

ERNS 94362030  
N/A

PO BOX 141  
WHEELERSBURG, OH

OH Spills S103775039  
N/A

DETAILED ORPHAN LISTING

Site	Database(s)	EDR ID Number	EPA ID Number
------	-------------	---------------	---------------

(Continued)

S103775039

**SPILLS:**

Facility ID:	19988-73-3365	Date Reported	08/10/98 16:22
Spill Date:	8/1998	Priority:	Respond When Possible or Convenient
Spill Number:	9808-73-3365	Reason:	Undefined
Size of Spill:	Unknown		
Cause:	Corrosion		
Affected Area:	Land or land surface impact		
Material:	OIL MINERAL BASED LUBE		
Type:	Hydrocarbon ie: crude oil, natural gas, gasoline, waste oil		
Units:	Not reported		
Affected Area:	Other area		
Material:	Not reported		
Type:	Not reported		
Units:	Not reported		
Waterway Affctd:	NONE		
Spill Source:	Fixed Facility, Business, Other		
Reportable Qnty:	Not reported		
Name of Company or person that had spill:	Not reported		
Suspected Spiller:	TEXAS EASTERN TRANSMISSION CORP 5444 WESTHEIMER HOUSTON, TX 77251		
Carrier:	Not reported		

BRAMBLEWOOD DR  
BRAMBLEWOOD DR  
WHEELERSBURG, OH

ERNS 8864281  
N/A

HAGUE AVE OFFPERSHING AVE IN HIGHLA  
WHEELERSBURG, OH

OH Spills S102891118  
N/A

**SPILLS:**

Facility ID:	9203-73-0824	Date Reported	03/05/92 16:35
Spill Date:	03/92	Priority:	Not reported
Spill Number:	9203-73-0824	Reason:	Undefined
Size of Spill:	Not reported		
Cause:	Fire(Facility)		
Affected Area:	Air		
Material:	TIRES		
Type:	Not reported		
Units:	unknown		
Affected Area:	Post-88 surface water		
Material:	SMOKE		
Type:	Not reported		
Units:	unknown		
Waterway Affctd:	POSSIBLE IMPACT TO L SCIOTO R		
Spill Source:	Fixed Facility, Business, Junkyard of landfill		
Reportable Qnty:	Not reported		
Name of Company or person that had spill:	UNKNOWN		
Suspected Spiller:	Not reported		
Carrier:	Not reported		

DETAILED ORPHAN LISTING

Site	Database(s)	EDR ID Number	EPA ID Number
------	-------------	---------------	---------------

<b>45601 HAMMERSTEIN RD @ CRESTVIEW MO WHEELERSBURG, OH</b>	OH Spills	S102899968	N/A
---	-----------	------------	-----

SPILLS:

Facility ID:	19966--2445	Date Reported:	06/04/96 17:15
Spill Date:	6/1996	Priority:	Respond When Possible or Convenient
Spill Number:	9606-73-2445	Reason:	Undefined
Size of Spill:	Small		
Cause:	Cut or Break		
Affected Area:	Land or land surface impact		
Material:	TRANSFORMER OIL		
Type:	Grant Chemicals ie: PCBs, dielectric fluids		
Units:	Not reported		
Waterway Affctd:	Not reported		
Spill Source:	Fixed Facility, Business, Z-Transformers, capacitors, etc		
Reportable Qnty:	Not reported		
Name of Company or person that had spill:	Not reported		
Suspected Spiller:	CSP 95 E MAIN ST CHILLICOTHE, OH 45601		
Carrier:	Not reported		

<b>HAYPORT RD OFF OF ST RT 522 WHEELERSBURG, OH</b>	OH Spills	S102600934	N/A
---	-----------	------------	-----

SPILLS:

Facility ID:	19976--2636	Date Reported:	06/28/97 20:32
Spill Date:	6/1997	Priority:	Respond When Possible or Convenient
Spill Number:	9706-73-2636	Reason:	Undefined
Size of Spill:	Unknown		
Cause:	Fire(Facility)		
Affected Area:	Land or land surface impact		
Material:	COAL RUNOFF		
Type:	Other		
Units:	Not reported		
Waterway Affctd:	Not reported		
Spill Source:	Fixed Facility, Business, Area outside storage		
Reportable Qnty:	Not reported		
Name of Company or person that had spill:	Not reported		
Suspected Spiller:	N&W COAL DOCK 914 HAYPORT HAYPORT, OH		
Carrier:	Not reported		

DETAILED ORPHAN LISTING

Site	Database(s)	EDR ID Number	EPA ID Number
------	-------------	---------------	---------------

(Continued)

S102600934

Facility ID: 19976--2636  
 Spill Date: 6/1997 Date Reported: 06/28/97 20:32  
 Spill Number: 9706-73-2636  
 Size of Spill: Unknown Priority: Respond When Possible or Convenient  
 Cause: Fire(Facility) Reason: Undefined  
 Affected Area: Land or land surface impact  
 Material: RUBBER  
 Type: Hydrocarbon ie: crude oil, natural gas, gasoline, waste oil  
 Units: Not reported  
 Waterway Affctd: Not reported  
 Spill Source: Fixed Facility, Business, Area outside storage  
 Reportable Qnty: Not reported  
 Name of Company or person that had spill: Not reported  
 Suspected Spiller:  
     N&W COAL DOCK  
     914 HAYPORT  
     HAYPORT, OH  
 Carrier: Not reported

HGHWY 522 E  
WHEELERSBURG, OH

OH Spills S102891745  
N/A

SPILLS:

Facility ID: 9206-73-2528  
 Spill Date: 06/92 Date Reported: 06/16/92 11:50  
 Spill Number: 9206-73-2528  
 Size of Spill: Unknown Priority: Respond When Possible or Convenient  
 Cause: Discharge Reason: Damaged equipment  
 Affected Area: Land or land surface impact  
 Material: OIL  
 Type: Hydrocarbon ie: crude oil, natural gas, gasoline, waste oil  
 Units: unknown  
 Affected Area: Not reported  
 Material: WASTE WATER  
 Type: Waste Water ie: noncontact cooling water, service water  
 Units: gallons  
 Waterway Affctd: Not reported  
 Spill Source: Fixed Facility, Industry, Waste system  
 Reportable Qnty: Not reported  
 Name of Company or person that had spill:  
     TEXAS EASTERN GAS PIPELINE  
 Suspected Spiller: Not reported  
 Carrier: Not reported

KOT  
KOT  
WHEELERSBURG, OH

ERNS 90165726  
N/A

DETAILED ORPHAN LISTING

Site	Database(s)	EDR ID Number	EPA ID Number
OFF OF ROUTE 522 AT POWELLSVILLE OFF OF ROUTE 522 AT POWELLSVILLE WHEELERSBURG, OH	ERNS	93350171	N/A
OHIO RIVER MILE 351 AT DOCKS BEHIND CALLERS FACILITY. OHIO RIVER MILE 351 AT DOCKS BEHIND CALLERS FACILITY. WHEELERSBURG, OH	ERNS	90165725	N/A
OHIO RIVER MP 344 WHEELERSBURG, OH	OH Spills	S102902087	N/A
<p><b>SPILLS:</b></p> <p>Facility ID: 19977--2964</p> <p>Spill Date: 7/1997 Date Reported 07/21/97 15:08</p> <p>Spill Number: 9707-73-2964</p> <p>Size of Spill: Small Priority: Respond When Possible or Convenient</p> <p>Cause: Cut or Break Reason: Undefined</p> <p>Affected Area: Post-88 surface water</p> <p>Material: HYDRAULIC OIL</p> <p>Type: Hydrocarbon ie: crude oil, natural gas, gasoline, waste oil</p> <p>Units: Not reported</p> <p>Waterway Affctd: OHIO RIVER</p> <p>Spill Source: Transportation, Ship/boat, Machinery hydraulics, etc</p> <p>Reportable Qnty: Not reported</p> <p>Name of Company or person that had spill: Not reported</p> <p>Suspected Spiller: MCGINNIS INC PO BOX 534 S POINT, OH 45680</p> <p>Carrier: Not reported</p>			
OHIO RIVER WHEELERSBURG, OH	OH Spills	S103774836	N/A

DETAILED ORPHAN LISTING

Site	Database(s)	EDR ID Number EPA ID Number
------	-------------	--------------------------------

(Continued)

S103774836

**SPILLS:**

Facility ID:	19984-73-1553	Date Reported	04/20/98 22:19
Spill Date:	4/1998	Priority:	No Response by Emergency Response
Spill Number:	9804-73-1553	Reason:	Undefined
Size of Spill:	Small		
Cause:	Cut or Break		
Affected Area:	Post-88 surface water		
Material:	HYDRAULIC FLUID		
Type:	Hydrocarbon ie: crude oil, natural gas, gasoline, waste oil		
Units:	Not reported		
Waterway Affctd:	OHIO RIVER MM 345		
Spill Source:	Transportation, Barge, Machinery hydraulics, etc		
Reportable Qnty:	Not reported		
Name of Company or person that had spill:	Not reported		
Suspected Spiller:	NORFOLK SOUTHERN		
Carrier:	Not reported		

**OHIO RIVER MM 345  
OHIO RIVER MM 345  
WHEELERSBURG, OH**

**ERNS 98438266  
N/A**

**OLD US RT 52  
WHEELERSBURG, OH**

**OH Spills S102888390  
N/A**

**SPILLS:**

Facility ID:	9111-73-4953	Date Reported	11/24/91 09:32
Spill Date:	11/91	Priority:	Not reported
Spill Number:	9111-73-4953	Reason:	Undefined
Size of Spill:	Not reported		
Cause:	Dumping / Disposal		
Affected Area:	Air		
Material:	ASBESTOS ROOF TILES		
Type:	Not reported		
Units:	unknown		
Affected Area:	Land or land surface impact		
Material:	Not reported		
Type:	Not reported		
Units:	Not reported		
Waterway Affctd:	Not reported		
Spill Source:	Fixed Facility, Business, Building		
Reportable Qnty:	Not reported		
Name of Company or person that had spill:	MULLENS CONSTRUCTION CO 8867 GREEN ST WHEELERSBURG		
Suspected Spiller:	Not reported		
Carrier:	Not reported		

DETAILED ORPHAN LISTING

Site	Database(s)	EDR ID Number EPA ID Number
ORT ROAD ORT ROAD WHEELERSBURG, OH	ERNS	2000668556 N/A

OUTFALL 001 WHEELERSBURG, OH	OH Spills	S103775298 N/A
---------------------------------	-----------	-------------------

SPILLS:

Facility ID:	19989-73-3753	Date Reported	09/08/98 09:35
Spill Date:	9/1998	Priority:	No Response by Emergency Response
Spill Number:	9809-73-3753	Reason:	Undefined
Size of Spill:	Unknown		
Cause:	Permit Violation		
Affected Area:	Post-88 surface water		
Material:	WASTE WATER		
Type:	Waste Water ie: noncontact cooling water, service water		
Units:	Not reported		
Waterway Affctd:	PINE CREEK		
Spill Source:	Fixed Facility, Public, Waste system		
Reportable Qnty:	Not reported		
Name of Company or person that had spill:	Not reported		
Suspected Spiller:	VERNON ELEMENTARY SCHOOL 4168 TURKEY FOOT RD WHEELERSBURG, OH 45694		
Carrier:	Not reported		

**Section 4**

**EPA Waste Code  
Addendum**



# EPA Waste Codes Addendum

Code	Description
------	-------------

**Section 5**

**Databases Searched and  
Update Dates**

# GOVERNMENT RECORDS SEARCHED / DATA CURRENCY TRACKING

To maintain currency of the following federal and state databases, EDR contacts the appropriate governmental agency on a monthly or quarterly basis, as required.

**Elapsed ASTM days:** Provides confirmation that this EDR report meets or exceeds the 90-day updating requirement of the ASTM standard.

## FEDERAL ASTM STANDARD RECORDS

### **NPL:** National Priority List

Source: EPA

Telephone: N/A

National Priorities List (Superfund). The NPL is a subset of CERCLIS and identifies over 1,200 sites for priority cleanup under the Superfund Program. NPL sites may encompass relatively large areas. As such, EDR provides polygon coverage for over 1,000 NPL site boundaries produced by EPA's Environmental Photographic Interpretation Center (EPIC).

Date of Government Version: 04/17/01

Date Made Active at EDR: 08/06/01

Database Release Frequency: Semi-Annually

Date of Data Arrival at EDR: 05/09/01

Elapsed ASTM days: 89

Date of Last EDR Contact: 08/06/01

### **Proposed NPL:** Proposed National Priority List Sites

Source: EPA

Telephone: N/A

Date of Government Version: 04/17/01

Date Made Active at EDR: 08/06/01

Database Release Frequency: Semi-Annually

Date of Data Arrival at EDR: 05/09/01

Elapsed ASTM days: 89

Date of Last EDR Contact: 08/06/01

### **CERCLIS:** Comprehensive Environmental Response, Compensation, and Liability Information System

Source: EPA

Telephone: 703-413-0223

CERCLIS contains data on potentially hazardous waste sites that have been reported to the USEPA by states, municipalities, private companies and private persons, pursuant to Section 103 of the Comprehensive Environmental Response, Compensation, and Liability Act (CERCLA). CERCLIS contains sites which are either proposed to or on the National Priorities List (NPL) and sites which are in the screening and assessment phase for possible inclusion on the NPL.

Date of Government Version: 03/16/01

Date Made Active at EDR: 04/30/01

Database Release Frequency: Quarterly

Date of Data Arrival at EDR: 03/26/01

Elapsed ASTM days: 35

Date of Last EDR Contact: 06/25/01

### **CERCLIS-NFRAP:** CERCLIS No Further Remedial Action Planned

Source: EPA

Telephone: 703-413-0223

As of February 1995, CERCLIS sites designated "No Further Remedial Action Planned" (NFRAP) have been removed from CERCLIS. NFRAP sites may be sites where, following an initial investigation, no contamination was found, contamination was removed quickly without the need for the site to be placed on the NPL, or the contamination was not serious enough to require Federal Superfund action or NPL consideration. EPA has removed approximately 25,000 NFRAP sites to lift the unintended barriers to the redevelopment of these properties and has archived them as historical records so EPA does not needlessly repeat the investigations in the future. This policy change is part of the EPA's Brownfields Redevelopment Program to help cities, states, private investors and affected citizens to promote economic redevelopment of unproductive urban sites.

Date of Government Version: 03/16/01

Date Made Active at EDR: 04/30/01

Database Release Frequency: Quarterly

Date of Data Arrival at EDR: 03/26/01

Elapsed ASTM days: 35

Date of Last EDR Contact: 06/25/01

### **CORRACTS:** Corrective Action Report

Source: EPA

Telephone: 800-424-9346

CORRACTS identifies hazardous waste handlers with RCRA corrective action activity.

# GOVERNMENT RECORDS SEARCHED / DATA CURRENCY TRACKING

Date of Government Version: 03/27/01  
Date Made Active at EDR: 05/16/01  
Database Release Frequency: Semi-Annually

Date of Data Arrival at EDR: 04/11/01  
Elapsed ASTM days: 35  
Date of Last EDR Contact: 06/12/01

## **RCRIS: Resource Conservation and Recovery Information System**

Source: EPA/NTIS  
Telephone: 800-424-9346

Resource Conservation and Recovery Information System. RCRIS includes selective information on sites which generate, transport, store, treat and/or dispose of hazardous waste as defined by the Resource Conservation and Recovery Act (RCRA).

Date of Government Version: 06/21/00  
Date Made Active at EDR: 07/31/00  
Database Release Frequency: Semi-Annually

Date of Data Arrival at EDR: 07/10/00  
Elapsed ASTM days: 21  
Date of Last EDR Contact: 07/02/01

## **ERNS: Emergency Response Notification System**

Source: EPA/NTIS  
Telephone: 202-260-2342

Emergency Response Notification System. ERNS records and stores information on reported releases of oil and hazardous substances.

Date of Government Version: 08/08/00  
Date Made Active at EDR: 09/06/00  
Database Release Frequency: Quarterly

Date of Data Arrival at EDR: 08/11/00  
Elapsed ASTM days: 26  
Date of Last EDR Contact: 08/10/01

## **FEDERAL ASTM SUPPLEMENTAL RECORDS**

### **BRS: Biennial Reporting System**

Source: EPA/NTIS  
Telephone: 800-424-9346

The Biennial Reporting System is a national system administered by the EPA that collects data on the generation and management of hazardous waste. BRS captures detailed data from two groups: Large Quantity Generators (LQG) and Treatment, Storage, and Disposal Facilities.

Date of Government Version: 12/31/97  
Database Release Frequency: Biennially

Date of Last EDR Contact: 06/18/01  
Date of Next Scheduled EDR Contact: 09/17/01

### **CONSENT: Superfund (CERCLA) Consent Decrees**

Source: EPA Regional Offices  
Telephone: Varies

Major legal settlements that establish responsibility and standards for cleanup at NPL (Superfund) sites. Released periodically by United States District Courts after settlement by parties to litigation matters.

Date of Government Version: N/A  
Database Release Frequency: Varies

Date of Last EDR Contact: N/A  
Date of Next Scheduled EDR Contact: N/A

### **ROD: Records Of Decision**

Source: NTIS  
Telephone: 703-416-0223

Record of Decision. ROD documents mandate a permanent remedy at an NPL (Superfund) site containing technical and health information to aid in the cleanup.

Date of Government Version: 09/30/99  
Database Release Frequency: Annually

Date of Last EDR Contact: 07/10/01  
Date of Next Scheduled EDR Contact: 10/08/01

### **DELISTED NPL: National Priority List Deletions**

Source: EPA  
Telephone: N/A

The National Oil and Hazardous Substances Pollution Contingency Plan (NCP) establishes the criteria that the EPA uses to delete sites from the NPL. In accordance with 40 CFR 300.425.(e), sites may be deleted from the NPL where no further response is appropriate.

# GOVERNMENT RECORDS SEARCHED / DATA CURRENCY TRACKING

Date of Government Version: 04/17/01  
Database Release Frequency: Semi-Annually

Date of Last EDR Contact: 08/06/01  
Date of Next Scheduled EDR Contact: 11/05/01

## **FINDS:** Facility Index System/Facility Identification Initiative Program Summary Report

Source: EPA  
Telephone: N/A

Facility Index System. FINDS contains both facility information and 'pointers' to other sources that contain more detail. EDR includes the following FINDS databases in this report: PCS (Permit Compliance System), AIRS (Aerometric Information Retrieval System), DOCKET (Enforcement Docket used to manage and track information on civil judicial enforcement cases for all environmental statutes), FURS (Federal Underground Injection Control), C-DOCKET (Criminal Docket System used to track criminal enforcement actions for all environmental statutes), FFIS (Federal Facilities Information System), STATE (State Environmental Laws and Statutes), and PADS (PCB Activity Data System).

Date of Government Version: 07/07/00  
Database Release Frequency: Quarterly

Date of Last EDR Contact: 07/09/01  
Date of Next Scheduled EDR Contact: 10/08/01

## **HMIRS:** Hazardous Materials Information Reporting System

Source: U.S. Department of Transportation  
Telephone: 202-366-4526

Hazardous Materials Incident Report System. HMIRS contains hazardous material spill incidents reported to DOT.

Date of Government Version: 12/31/00  
Database Release Frequency: Annually

Date of Last EDR Contact: 07/23/01  
Date of Next Scheduled EDR Contact: 10/22/01

## **MLTS:** Material Licensing Tracking System

Source: Nuclear Regulatory Commission  
Telephone: 301-415-7169

MLTS is maintained by the Nuclear Regulatory Commission and contains a list of approximately 8,100 sites which possess or use radioactive materials and which are subject to NRC licensing requirements. To maintain currency, EDR contacts the Agency on a quarterly basis.

Date of Government Version: 01/30/01  
Database Release Frequency: Quarterly

Date of Last EDR Contact: 07/09/01  
Date of Next Scheduled EDR Contact: 10/08/01

## **MINES:** Mines Master Index File

Source: Department of Labor, Mine Safety and Health Administration  
Telephone: 303-231-5959

Date of Government Version: 08/01/98  
Database Release Frequency: Semi-Annually

Date of Last EDR Contact: 07/02/01  
Date of Next Scheduled EDR Contact: 10/01/01

## **NPL LIENS:** Federal Superfund Liens

Source: EPA  
Telephone: 205-564-4267

Federal Superfund Liens. Under the authority granted the USEPA by the Comprehensive Environmental Response, Compensation and Liability Act (CERCLA) of 1980, the USEPA has the authority to file liens against real property in order to recover remedial action expenditures or when the property owner receives notification of potential liability. USEPA compiles a listing of filed notices of Superfund Liens.

Date of Government Version: 10/15/91  
Database Release Frequency: No Update Planned

Date of Last EDR Contact: 05/23/01  
Date of Next Scheduled EDR Contact: 08/20/01

## **PADS:** PCB Activity Database System

Source: EPA  
Telephone: 202-260-3936

PCB Activity Database. PADS Identifies generators, transporters, commercial storers and/or brokers and disposers of PCB's who are required to notify the EPA of such activities.

Date of Government Version: 03/30/01  
Database Release Frequency: Annually

Date of Last EDR Contact: 05/18/01  
Date of Next Scheduled EDR Contact: 08/13/01

**RAATS: RCRA Administrative Action Tracking System**

Source: EPA  
Telephone: 202-564-4104

RCRA Administration Action Tracking System. RAATS contains records based on enforcement actions issued under RCRA pertaining to major violators and includes administrative and civil actions brought by the EPA. For administration actions after September 30, 1995, data entry in the RAATS database was discontinued. EPA will retain a copy of the database for historical records. It was necessary to terminate RAATS because a decrease in agency resources made it impossible to continue to update the information contained in the database.

Date of Government Version: 04/17/95  
Database Release Frequency: No Update Planned

Date of Last EDR Contact: 06/11/01  
Date of Next Scheduled EDR Contact: 09/10/01

**TRIS: Toxic Chemical Release Inventory System**

Source: EPA  
Telephone: 202-260-1531

Toxic Release Inventory System. TRIS identifies facilities which release toxic chemicals to the air, water and land in reportable quantities under SARA Title III Section 313.

Date of Government Version: 12/31/98  
Database Release Frequency: Annually

Date of Last EDR Contact: 06/27/01  
Date of Next Scheduled EDR Contact: 09/24/01

**TSCA: Toxic Substances Control Act**

Source: EPA  
Telephone: 202-260-1444

Toxic Substances Control Act. TSCA identifies manufacturers and importers of chemical substances included on the TSCA Chemical Substance Inventory list. It includes data on the production volume of these substances by plant site.

Date of Government Version: 12/31/98  
Database Release Frequency: Every 4 Years

Date of Last EDR Contact: 07/09/01  
Date of Next Scheduled EDR Contact: 09/10/01

**FTTS: FIFRA/ TSCA Tracking System - FIFRA (Federal Insecticide, Fungicide, & Rodenticide Act)/TSCA (Toxic Substances Control Act)**

Source: EPA/Office of Prevention, Pesticides and Toxic Substances  
Telephone: 202-564-2501

FTTS tracks administrative cases and pesticide enforcement actions and compliance activities related to FIFRA, TSCA and EPCRA (Emergency Planning and Community Right-to-Know Act). To maintain currency, EDR contacts the Agency on a quarterly basis.

Date of Government Version: 08/30/00  
Database Release Frequency: Quarterly

Date of Last EDR Contact: 06/26/01  
Date of Next Scheduled EDR Contact: 09/24/01

**FTTS INSP: FIFRA/ TSCA Tracking System - FIFRA (Federal Insecticide, Fungicide, & Rodenticide Act)/TSCA (Toxic Substances Control Act)**

Source: EPA  
Telephone: 202-564-2501

Date of Government Version: 08/10/00  
Database Release Frequency: Quarterly

Date of Last EDR Contact: 06/26/01  
Date of Next Scheduled EDR Contact: 09/24/01

**STATE OF OHIO ASTM STANDARD RECORDS****SHWS: Master Sites List**

Source: Ohio Environmental Protection Agency  
Telephone: 614-644-2068

State Hazardous Waste Sites. State hazardous waste site records are the states' equivalent to CERCLIS. These sites may or may not already be listed on the federal CERCLIS list. Priority sites planned for cleanup using state funds (state equivalent of Superfund) are identified along with sites where cleanup will be paid for by potentially responsible parties. Available information varies by state.

# GOVERNMENT RECORDS SEARCHED / DATA CURRENCY TRACKING

Date of Government Version: 03/01/99  
Date Made Active at EDR: 04/21/99  
Database Release Frequency: No Update Planned

Date of Data Arrival at EDR: 03/29/99  
Elapsed ASTM days: 23  
Date of Last EDR Contact: 06/14/01

## **SWF/LF:** Licensed Solid Waste Facilities

Source: Ohio Environmental Protection Agency  
Telephone: 614-644-2621

Solid Waste Facilities/Landfill Sites. SWF/LF type records typically contain an inventory of solid waste disposal facilities or landfills in a particular state. Depending on the state, these may be active or inactive facilities or open dumps that failed to meet RCRA Subtitle D Section 4004 criteria for solid waste landfills or disposal sites.

Date of Government Version: 05/16/01  
Date Made Active at EDR: 06/15/01  
Database Release Frequency: Annually

Date of Data Arrival at EDR: 05/17/01  
Elapsed ASTM days: 29  
Date of Last EDR Contact: 04/24/01

## **LUST:** Leaking Underground Storage Tank File

Source: Department of Commerce  
Telephone: 614-752-7924

Leaking Underground Storage Tank Incident Reports. LUST records contain an inventory of reported leaking underground storage tank incidents. Not all states maintain these records, and the information stored varies by state.

Date of Government Version: 06/17/01  
Date Made Active at EDR: 07/13/01  
Database Release Frequency: Quarterly

Date of Data Arrival at EDR: 06/18/01  
Elapsed ASTM days: 25  
Date of Last EDR Contact: 06/18/01

## **UST:** Underground Storage Tank File

Source: Department of Commerce  
Telephone: 614-752-7938

Registered Underground Storage Tanks. UST's are regulated under Subtitle I of the Resource Conservation and Recovery Act (RCRA) and must be registered with the state department responsible for administering the UST program. Available information varies by state program.

Date of Government Version: 06/17/01  
Date Made Active at EDR: 07/12/01  
Database Release Frequency: Quarterly

Date of Data Arrival at EDR: 06/18/01  
Elapsed ASTM days: 24  
Date of Last EDR Contact: 06/18/01

## **STATE OF OHIO ASTM SUPPLEMENTAL RECORDS**

### **SPILLS:** Emergency Response Database

Source: Ohio EPA  
Telephone: 614-644-2084

All reported incidents, spills or releases to the environment.

Date of Government Version: 12/31/98  
Database Release Frequency: Varies

Date of Last EDR Contact: 06/11/01  
Date of Next Scheduled EDR Contact: 09/10/01

### **DERR:** Division of Emergency & Remedial Response's Database

Source: Ohio EPA, Div. of Emergency Response  
Telephone: 614-644-3538

Sites that may or may not have contamination.

Date of Government Version: 06/01/01  
Database Release Frequency: Semi-Annually

Date of Last EDR Contact: 06/18/01  
Date of Next Scheduled EDR Contact: 09/17/01

## EDR PROPRIETARY DATABASES

**Former Manufactured Gas (Coal Gas) Sites:** The existence and location of Coal Gas sites is provided exclusively to EDR by Real Property Scan, Inc. ©Copyright 1993 Real Property Scan, Inc. For a technical description of the types of hazards which may be found at such sites, contact your EDR customer service representative.

### **Disclaimer Provided by Real Property Scan, Inc.**

The information contained in this report has predominantly been obtained from publicly available sources produced by entities other than Real Property Scan. While reasonable steps have been taken to insure the accuracy of this report, Real Property Scan does not guarantee the accuracy of this report. Any liability on the part of Real Property Scan is strictly limited to a refund of the amount paid. No claim is made for the actual existence of toxins at any site. This report does not constitute a legal opinion.

## HISTORICAL AND OTHER DATABASE(S)

Depending on the geographic area covered by this report, the data provided in these specialty databases may or may not be complete. For example, the existence of wetlands information data in a specific report does not mean that all wetlands in the area covered by the report are included. Moreover, the absence of any reported wetlands information does not necessarily mean that wetlands do not exist in the area covered by the report.

**Oil/Gas Pipelines/Electrical Transmission Lines:** This data was obtained by EDR from the USGS in 1994. It is referred to by USGS as GeoData Digital Line Graphs from 1:100,000-Scale Maps. It was extracted from the transportation category including some oil, but primarily gas pipelines and electrical transmission lines.

**Sensitive Receptors:** There are individuals deemed sensitive receptors due to their fragile immune systems and special sensitivity to environmental discharges. These sensitive receptors typically include the elderly, the sick, and children. While the location of all sensitive receptors cannot be determined, EDR indicates those buildings and facilities - schools, daycares, hospitals, medical centers, and nursing homes - where individuals who are sensitive receptors are likely to be located.

**Flood Zone Data:** This data, available in select counties across the country, was obtained by EDR in 1999 from the Federal Emergency Management Agency (FEMA). Data depicts 100-year and 500-year flood zones as defined by FEMA.

**NWI:** National Wetlands Inventory. This data, available in select counties across the country, was obtained by EDR in 1999 from the U.S. Fish and Wildlife Service.



# GOVERNMENT RECORDS SEARCHED / DATA CURRENCY TRACKING

To maintain currency of the following federal and state databases, EDR contacts the appropriate governmental agency on a monthly or quarterly basis, as required.

**Elapsed ASTM days:** Provides confirmation that this EDR report meets or exceeds the 90-day updating requirement of the ASTM standard.

## FEDERAL ASTM STANDARD RECORDS

### **NPL: National Priority List**

Source: EPA  
Telephone: N/A

National Priorities List (Superfund). The NPL is a subset of CERCLIS and identifies over 1,200 sites for priority cleanup under the Superfund Program. NPL sites may encompass relatively large areas. As such, EDR provides polygon coverage for over 1,000 NPL site boundaries produced by EPA's Environmental Photographic Interpretation Center (EPIC).

Date of Government Version: 04/17/01  
Date Made Active at EDR: 08/06/01  
Database Release Frequency: Semi-Annually

Date of Data Arrival at EDR: 05/09/01  
Elapsed ASTM days: 89  
Date of Last EDR Contact: 08/06/01

### **Proposed NPL: Proposed National Priority List Sites**

Source: EPA  
Telephone: N/A

Date of Government Version: 04/17/01  
Date Made Active at EDR: 08/06/01  
Database Release Frequency: Semi-Annually

Date of Data Arrival at EDR: 05/09/01  
Elapsed ASTM days: 89  
Date of Last EDR Contact: 08/06/01

### **CERCLIS: Comprehensive Environmental Response, Compensation, and Liability Information System**

Source: EPA  
Telephone: 703-413-0223

CERCLIS contains data on potentially hazardous waste sites that have been reported to the USEPA by states, municipalities, private companies and private persons, pursuant to Section 103 of the Comprehensive Environmental Response, Compensation, and Liability Act (CERCLA). CERCLIS contains sites which are either proposed to or on the National Priorities List (NPL) and sites which are in the screening and assessment phase for possible inclusion on the NPL.

Date of Government Version: 03/16/01  
Date Made Active at EDR: 04/30/01  
Database Release Frequency: Quarterly

Date of Data Arrival at EDR: 03/26/01  
Elapsed ASTM days: 35  
Date of Last EDR Contact: 06/25/01

### **CERCLIS-NFRAP: CERCLIS No Further Remedial Action Planned**

Source: EPA  
Telephone: 703-413-0223

As of February 1995, CERCLIS sites designated "No Further Remedial Action Planned" (NFRAP) have been removed from CERCLIS. NFRAP sites may be sites where, following an initial investigation, no contamination was found, contamination was removed quickly without the need for the site to be placed on the NPL, or the contamination was not serious enough to require Federal Superfund action or NPL consideration. EPA has removed approximately 25,000 NFRAP sites to lift the unintended barriers to the redevelopment of these properties and has archived them as historical records so EPA does not needlessly repeat the investigations in the future. This policy change is part of the EPA's Brownfields Redevelopment Program to help cities, states, private investors and affected citizens to promote economic redevelopment of unproductive urban sites.

Date of Government Version: 03/16/01  
Date Made Active at EDR: 04/30/01  
Database Release Frequency: Quarterly

Date of Data Arrival at EDR: 03/26/01  
Elapsed ASTM days: 35  
Date of Last EDR Contact: 06/25/01

### **CORRACTS: Corrective Action Report**

Source: EPA  
Telephone: 800-424-9346

CORRACTS identifies hazardous waste handlers with RCRA corrective action activity.

# GOVERNMENT RECORDS SEARCHED / DATA CURRENCY TRACKING

Date of Government Version: 03/27/01  
Date Made Active at EDR: 05/16/01  
Database Release Frequency: Semi-Annually

Date of Data Arrival at EDR: 04/11/01  
Elapsed ASTM days: 35  
Date of Last EDR Contact: 06/12/01

## **RCRIS:** Resource Conservation and Recovery Information System

Source: EPA/NTIS  
Telephone: 800-424-9346

Resource Conservation and Recovery Information System. RCRIS includes selective information on sites which generate, transport, store, treat and/or dispose of hazardous waste as defined by the Resource Conservation and Recovery Act (RCRA).

Date of Government Version: 06/21/00  
Date Made Active at EDR: 07/31/00  
Database Release Frequency: Semi-Annually

Date of Data Arrival at EDR: 07/10/00  
Elapsed ASTM days: 21  
Date of Last EDR Contact: 07/02/01

## **ERNS:** Emergency Response Notification System

Source: EPA/NTIS  
Telephone: 202-260-2342

Emergency Response Notification System. ERNS records and stores information on reported releases of oil and hazardous substances.

Date of Government Version: 08/08/00  
Date Made Active at EDR: 09/06/00  
Database Release Frequency: Quarterly

Date of Data Arrival at EDR: 08/11/00  
Elapsed ASTM days: 26  
Date of Last EDR Contact: 08/10/01

## **FEDERAL ASTM SUPPLEMENTAL RECORDS**

### **BRS:** Biennial Reporting System

Source: EPA/NTIS  
Telephone: 800-424-9346

The Biennial Reporting System is a national system administered by the EPA that collects data on the generation and management of hazardous waste. BRS captures detailed data from two groups: Large Quantity Generators (LQG) and Treatment, Storage, and Disposal Facilities.

Date of Government Version: 12/31/97  
Database Release Frequency: Biennially

Date of Last EDR Contact: 06/18/01  
Date of Next Scheduled EDR Contact: 09/17/01

### **CONSENT:** Superfund (CERCLA) Consent Decrees

Source: EPA Regional Offices  
Telephone: Varies

Major legal settlements that establish responsibility and standards for cleanup at NPL (Superfund) sites. Released periodically by United States District Courts after settlement by parties to litigation matters.

Date of Government Version: N/A  
Database Release Frequency: Varies

Date of Last EDR Contact: N/A  
Date of Next Scheduled EDR Contact: N/A

### **ROD:** Records Of Decision

Source: NTIS  
Telephone: 703-416-0223

Record of Decision. ROD documents mandate a permanent remedy at an NPL (Superfund) site containing technical and health information to aid in the cleanup.

Date of Government Version: 09/30/99  
Database Release Frequency: Annually

Date of Last EDR Contact: 07/10/01  
Date of Next Scheduled EDR Contact: 10/08/01

### **DELISTED NPL:** National Priority List Deletions

Source: EPA  
Telephone: N/A

The National Oil and Hazardous Substances Pollution Contingency Plan (NCP) establishes the criteria that the EPA uses to delete sites from the NPL. In accordance with 40 CFR 300.425.(e), sites may be deleted from the NPL where no further response is appropriate.

# GOVERNMENT RECORDS SEARCHED / DATA CURRENCY TRACKING

Date of Government Version: 04/17/01  
Database Release Frequency: Semi-Annually

Date of Last EDR Contact: 08/06/01  
Date of Next Scheduled EDR Contact: 11/05/01

## **FINDS:** Facility Index System/Facility Identification Initiative Program Summary Report

Source: EPA  
Telephone: N/A

Facility Index System. FINDS contains both facility information and 'pointers' to other sources that contain more detail. EDR includes the following FINDS databases in this report: PCS (Permit Compliance System), AIRS (Aerometric Information Retrieval System), DOCKET (Enforcement Docket used to manage and track information on civil judicial enforcement cases for all environmental statutes), FURS (Federal Underground Injection Control), C-DOCKET (Criminal Docket System used to track criminal enforcement actions for all environmental statutes), FFIS (Federal Facilities Information System), STATE (State Environmental Laws and Statutes), and PADS (PCB Activity Data System).

Date of Government Version: 07/07/00  
Database Release Frequency: Quarterly

Date of Last EDR Contact: 07/09/01  
Date of Next Scheduled EDR Contact: 10/08/01

## **HMIRS:** Hazardous Materials Information Reporting System

Source: U.S. Department of Transportation  
Telephone: 202-366-4526

Hazardous Materials Incident Report System. HMIRS contains hazardous material spill incidents reported to DOT.

Date of Government Version: 12/31/00  
Database Release Frequency: Annually

Date of Last EDR Contact: 07/23/01  
Date of Next Scheduled EDR Contact: 10/22/01

## **MLTS:** Material Licensing Tracking System

Source: Nuclear Regulatory Commission  
Telephone: 301-415-7169

MLTS is maintained by the Nuclear Regulatory Commission and contains a list of approximately 8,100 sites which possess or use radioactive materials and which are subject to NRC licensing requirements. To maintain currency, EDR contacts the Agency on a quarterly basis.

Date of Government Version: 01/30/01  
Database Release Frequency: Quarterly

Date of Last EDR Contact: 07/09/01  
Date of Next Scheduled EDR Contact: 10/08/01

## **MINES:** Mines Master Index File

Source: Department of Labor, Mine Safety and Health Administration  
Telephone: 303-231-5959

Date of Government Version: 08/01/98  
Database Release Frequency: Semi-Annually

Date of Last EDR Contact: 07/02/01  
Date of Next Scheduled EDR Contact: 10/01/01

## **NPL LIENS:** Federal Superfund Liens

Source: EPA  
Telephone: 205-564-4267

Federal Superfund Liens. Under the authority granted the USEPA by the Comprehensive Environmental Response, Compensation and Liability Act (CERCLA) of 1980, the USEPA has the authority to file liens against real property in order to recover remedial action expenditures or when the property owner receives notification of potential liability. USEPA compiles a listing of filed notices of Superfund Liens.

Date of Government Version: 10/15/91  
Database Release Frequency: No Update Planned

Date of Last EDR Contact: 05/23/01  
Date of Next Scheduled EDR Contact: 08/20/01

## **PADS:** PCB Activity Database System

Source: EPA  
Telephone: 202-260-3936

PCB Activity Database. PADS identifies generators, transporters, commercial storers and/or brokers and disposers of PCB's who are required to notify the EPA of such activities.

Date of Government Version: 03/30/01  
Database Release Frequency: Annually

Date of Last EDR Contact: 05/18/01  
Date of Next Scheduled EDR Contact: 08/13/01

# GOVERNMENT RECORDS SEARCHED / DATA CURRENCY TRACKING

## **RAATS: RCRA Administrative Action Tracking System**

Source: EPA

Telephone: 202-564-4104

RCRA Administration Action Tracking System. RAATS contains records based on enforcement actions issued under RCRA pertaining to major violators and includes administrative and civil actions brought by the EPA. For administration actions after September 30, 1995, data entry in the RAATS database was discontinued. EPA will retain a copy of the database for historical records. It was necessary to terminate RAATS because a decrease in agency resources made it impossible to continue to update the information contained in the database.

Date of Government Version: 04/17/95

Database Release Frequency: No Update Planned

Date of Last EDR Contact: 06/11/01

Date of Next Scheduled EDR Contact: 09/10/01

## **TRIS: Toxic Chemical Release Inventory System**

Source: EPA

Telephone: 202-260-1531

Toxic Release Inventory System. TRIS identifies facilities which release toxic chemicals to the air, water and land in reportable quantities under SARA Title III Section 313.

Date of Government Version: 12/31/98

Database Release Frequency: Annually

Date of Last EDR Contact: 06/27/01

Date of Next Scheduled EDR Contact: 09/24/01

## **TSCA: Toxic Substances Control Act**

Source: EPA

Telephone: 202-260-1444

Toxic Substances Control Act. TSCA identifies manufacturers and importers of chemical substances included on the TSCA Chemical Substance Inventory list. It includes data on the production volume of these substances by plant site.

Date of Government Version: 12/31/98

Database Release Frequency: Every 4 Years

Date of Last EDR Contact: 07/09/01

Date of Next Scheduled EDR Contact: 09/10/01

## **FTTS: FIFRA/ TSCA Tracking System - FIFRA (Federal Insecticide, Fungicide, & Rodenticide Act)/TSCA (Toxic Substances Control Act)**

Source: EPA/Office of Prevention, Pesticides and Toxic Substances

Telephone: 202-564-2501

FTTS tracks administrative cases and pesticide enforcement actions and compliance activities related to FIFRA, TSCA and EPCRA (Emergency Planning and Community Right-to-Know Act). To maintain currency, EDR contacts the Agency on a quarterly basis.

Date of Government Version: 08/30/00

Database Release Frequency: Quarterly

Date of Last EDR Contact: 06/26/01

Date of Next Scheduled EDR Contact: 09/24/01

## **FTTS INSP: FIFRA/ TSCA Tracking System - FIFRA (Federal Insecticide, Fungicide, & Rodenticide Act)/TSCA (Toxic Substances Control Act)**

Source: EPA

Telephone: 202-564-2501

Date of Government Version: 08/10/00

Database Release Frequency: Quarterly

Date of Last EDR Contact: 06/26/01

Date of Next Scheduled EDR Contact: 09/24/01

## **STATE OF KENTUCKY ASTM STANDARD RECORDS**

### **SHWS: State Leads List**

Source: Department of Environmental Protection

Telephone: 502-564-6716

State Hazardous Waste Sites. State hazardous waste site records are the states' equivalent to CERCLIS. These sites may or may not already be listed on the federal CERCLIS list. Priority sites planned for cleanup using state funds (state equivalent of Superfund) are identified along with sites where cleanup will be paid for by potentially responsible parties. Available information varies by state.

# GOVERNMENT RECORDS SEARCHED / DATA CURRENCY TRACKING

Date of Government Version: 05/09/01  
Date Made Active at EDR: 06/12/01  
Database Release Frequency: Quarterly

Date of Data Arrival at EDR: 05/14/01  
Elapsed ASTM days: 29  
Date of Last EDR Contact: 07/02/01

## SWF/LF: Solid Waste Facilities List

Source: Department of Environmental Protection  
Telephone: 502-564-6716

Solid Waste Facilities/Landfill Sites. SWF/LF type records typically contain an inventory of solid waste disposal facilities or landfills in a particular state. Depending on the state, these may be active or inactive facilities or open dumps that failed to meet RCRA Subtitle D Section 4004 criteria for solid waste landfills or disposal sites.

Date of Government Version: 03/30/01  
Date Made Active at EDR: 05/15/01  
Database Release Frequency: Semi-Annually

Date of Data Arrival at EDR: 04/05/01  
Elapsed ASTM days: 40  
Date of Last EDR Contact: 05/23/01

## LUST: N/A

Source: Department of Environmental Protection  
Telephone: 502-564-6716

Leaking Underground Storage Tank Incident Reports. LUST records contain an inventory of reported leaking underground storage tank incidents. Not all states maintain these records, and the information stored varies by state.

Date of Government Version: N/A  
Date Made Active at EDR: N/A  
Database Release Frequency: No Update Planned

Date of Data Arrival at EDR: N/A  
Elapsed ASTM days: 0  
Date of Last EDR Contact: 05/15/01

## UST: Underground Storage Tank Database

Source: Department of Environmental Protection  
Telephone: 502-564-6716

Registered Underground Storage Tanks. UST's are regulated under Subtitle I of the Resource Conservation and Recovery Act (RCRA) and must be registered with the state department responsible for administering the UST program. Available information varies by state program.

Date of Government Version: 05/09/01  
Date Made Active at EDR: 06/07/01  
Database Release Frequency: Quarterly

Date of Data Arrival at EDR: 05/14/01  
Elapsed ASTM days: 24  
Date of Last EDR Contact: 07/02/01

## EDR PROPRIETARY DATABASES

**Former Manufactured Gas (Coal Gas) Sites:** The existence and location of Coal Gas sites is provided exclusively to EDR by Real Property Scan, Inc. ©Copyright 1993 Real Property Scan, Inc. For a technical description of the types of hazards which may be found at such sites, contact your EDR customer service representative.

### Disclaimer Provided by Real Property Scan, Inc.

The information contained in this report has predominantly been obtained from publicly available sources produced by entities other than Real Property Scan. While reasonable steps have been taken to insure the accuracy of this report, Real Property Scan does not guarantee the accuracy of this report. Any liability on the part of Real Property Scan is strictly limited to a refund of the amount paid. No claim is made for the actual existence of toxins at any site. This report does not constitute a legal opinion.

## HISTORICAL AND OTHER DATABASE(S)

Depending on the geographic area covered by this report, the data provided in these specialty databases may or may not be complete. For example, the existence of wetlands information data in a specific report does not mean that all wetlands in the area covered by the report are included. Moreover, the absence of any reported wetlands information does not necessarily mean that wetlands do not exist in the area covered by the report.

**Oil/Gas Pipelines/Electrical Transmission Lines:** This data was obtained by EDR from the USGS in 1994. It is referred to by USGS as GeoData Digital Line Graphs from 1:100,000-Scale Maps. It was extracted from the transportation category including some oil, but primarily gas pipelines and electrical transmission lines.

**Sensitive Receptors:** There are individuals deemed sensitive receptors due to their fragile immune systems and special sensitivity to environmental discharges. These sensitive receptors typically include the elderly, the sick, and children. While the location of all sensitive receptors cannot be determined, EDR indicates those buildings and facilities - schools, daycares, hospitals, medical centers, and nursing homes - where individuals who are sensitive receptors are likely to be located.

**Flood Zone Data:** This data, available in select counties across the country, was obtained by EDR in 1999 from the Federal Emergency Management Agency (FEMA). Data depicts 100-year and 500-year flood zones as defined by FEMA.

**NWI:** National Wetlands Inventory. This data, available in select counties across the country, was obtained by EDR in 1999 from the U.S. Fish and Wildlife Service.

*Thank you for your business.*  
Please contact EDR at 1-800-352-0050  
with any questions or comments.

**Disclaimer**

This Report contains information obtained from a variety of public sources and EDR makes no representation or warranty regarding the accuracy, reliability, quality, or completeness of said information or the information contained in this report. The customer shall assume full responsibility for the use of this report.

**No warranty of merchantability or of fitness for a particular purpose, expressed or implied, shall apply and EDR specifically disclaims the making of such warranties. In no event shall EDR be liable to anyone for special, incidental, consequential or exemplary damages.**

**K**









Appendix K - Ohio CSTR Database Report

Case No.	Case Name	Address	City	County	Material	Volume	Date	Status
73000073	RICH OIL, INC. #3719	1902 8TH ST	PORTSMOUTH	OH	Gasoline	4000	24551	T00001
73000073	RICH OIL, INC. #3719	1902 8TH ST	PORTSMOUTH	OH	Cathodically Protected Steel	4000	24551	T00002
73000073	RICH OIL, INC. #3719	1902 8TH ST	PORTSMOUTH	OH	Gasoline	4000	24551	T00003
73000073	RICH OIL, INC. #3719	1902 8TH ST	PORTSMOUTH	OH	Cathodically Protected Steel	4000	24551	T00004
73000074	RICH OIL, INC. #3728	1201 GAY ST	PORTSMOUTH	OH	Gasoline	10000	28338	T00001
73000074	RICH OIL, INC. #3728	1201 GAY ST	PORTSMOUTH	OH	Cathodically Protected Steel	10000	28338	T00002
73000075	BUSTERS BI-LO #28	7105 OLD GALLIA ST	SCIOVILLE	OH	Gasoline	8000	25942	T00001
73000075	BUSTERS BI-LO #28	7105 OLD GALLIA ST	SCIOVILLE	OH	Cathodically Protected Steel	8000	25942	T00002
73000076	RICH OIL, INC. #3708	5501 GALLIA ST	SCIOVILLE	OH	Gasoline	8000	26842	T00001
73000076	RICH OIL, INC. #3708	5501 GALLIA ST	SCIOVILLE	OH	Cathodically Protected Steel	8000	26842	T00002
73000077	RICH OIL, INC. #3708	5501 GALLIA ST	SCIOVILLE	OH	Gasoline	8000	26842	T00003
73000077	RICH OIL, INC. #3708	5501 GALLIA ST	SCIOVILLE	OH	Cathodically Protected Steel	8000	26842	T00004
73000077	RICH OIL, INC. #3708	5501 GALLIA ST	SCIOVILLE	OH	Gasoline	8000	26842	T00005
73000077	RICH OIL, INC. #3708	5501 GALLIA ST	SCIOVILLE	OH	Cathodically Protected Steel	8000	26842	T00006
73000078	BILO # 26	5322 ST RT 139	RUBYVILLE	OH	Gasoline	4000	25477	T00001
73000078	BILO # 26	5322 ST RT 139	RUBYVILLE	OH	Cathodically Protected Steel	4000	25477	T00002
73000111	VILLAGE OF NEW BOSTON	3980 RHODES AVE	NEW BOSTON	OH	Gasoline	10000	32874	T00001
73000111	VILLAGE OF NEW BOSTON	3980 RHODES AVE	NEW BOSTON	OH	Cathodically Protected Steel	10000	32874	T00002
73000112	AMERICAN ELECTRIC POWER	301 CLEVELAND AVE SW A	CANTON	OH	Gasoline	10000	31043	T00001
73000112	AMERICAN ELECTRIC POWER	301 CLEVELAND AVE SW A	CANTON	OH	Cathodically Protected Steel	10000	31043	T00002
73000123	OHIO POWER CO.	2229 ST RT 140	PORTSMOUTH	OH	Gasoline	6000	32843	T00001
73000123	OHIO POWER CO.	2229 ST RT 140	PORTSMOUTH	OH	Cathodically Protected Steel	6000	32843	T00002
73000175	GAMPP'S, INC.	2229 ST RT 140	PORTSMOUTH	OH	Gasoline	6000	32843	T00003
73000175	GAMPP'S, INC.	2229 ST RT 140	PORTSMOUTH	OH	Cathodically Protected Steel	6000	32843	T00004
73000175	GAMPP'S, INC.	2229 ST RT 140	PORTSMOUTH	OH	Gasoline	6000	32843	T00005
73000175	GAMPP'S, INC.	2229 ST RT 140	PORTSMOUTH	OH	Cathodically Protected Steel	6000	32843	T00006
73000191	CLINE JENKINS SERVICE CENTER, IN	5435 GALLIA ST	SCIOVILLE	OH	Gasoline	10000	32843	T00001
73000191	CLINE JENKINS SERVICE CENTER, IN	5435 GALLIA ST	SCIOVILLE	OH	Cathodically Protected Steel	10000	32843	T00002
73000191	CLINE JENKINS SERVICE CENTER, IN	5435 GALLIA ST	SCIOVILLE	OH	Gasoline	10000	32843	T00003
73000191	CLINE JENKINS SERVICE CENTER, IN	5435 GALLIA ST	SCIOVILLE	OH	Cathodically Protected Steel	10000	32843	T00004
73000202	BUD'S BP SERVICE CENTER	3008 SCIOTO TRAI	PORTSMOUTH	OH	Gasoline	10000	31778	T00001
73000202	BUD'S BP SERVICE CENTER	3008 SCIOTO TRAI	PORTSMOUTH	OH	Cathodically Protected Steel	10000	31778	T00002
73000202	BUD'S BP SERVICE CENTER	3008 SCIOTO TRAI	PORTSMOUTH	OH	Gasoline	10000	31778	T00003
73000202	BUD'S BP SERVICE CENTER	3008 SCIOTO TRAI	PORTSMOUTH	OH	Cathodically Protected Steel	10000	31778	T00004
73000202	BUD'S BP SERVICE CENTER	3008 SCIOTO TRAI	PORTSMOUTH	OH	Gasoline	10000	31778	T00005
73000202	BUD'S BP SERVICE CENTER	3008 SCIOTO TRAI	PORTSMOUTH	OH	Cathodically Protected Steel	10000	31778	T00006
73000203	NEWSOME C-STORE INC.	2636 GALLIA	PORTSMOUTH	OH	Gasoline	10000	31778	T00001
73000203	NEWSOME C-STORE INC.	2636 GALLIA	PORTSMOUTH	OH	Cathodically Protected Steel	10000	31778	T00002
73000212	GENES FUEL & TOWING SERVICE	2817 SCIOTO TRAI	PORTSMOUTH	OH	Gasoline	10000	31980	T00001
73000212	GENES FUEL & TOWING SERVICE	2817 SCIOTO TRAI	PORTSMOUTH	OH	Cathodically Protected Steel	10000	31980	T00002
73000241	GENES FUEL & TOWING SERVICE	2817 SCIOTO TRAI	PORTSMOUTH	OH	Gasoline	10000	31980	T00003
73000241	GENES FUEL & TOWING SERVICE	2817 SCIOTO TRAI	PORTSMOUTH	OH	Cathodically Protected Steel	10000	31980	T00004
73000255	SUPER QUIK FOOD STORE #7	2928 SCIOTO TRAI	PORTSMOUTH	OH	Gasoline	2000	31980	T00001
73000255	SUPER QUIK FOOD STORE #7	2928 SCIOTO TRAI	PORTSMOUTH	OH	Cathodically Protected Steel	2000	31980	T00002
73000255	SUPER QUIK FOOD STORE #7	2928 SCIOTO TRAI	PORTSMOUTH	OH	Gasoline	2000	31980	T00003
73000255	SUPER QUIK FOOD STORE #7	2928 SCIOTO TRAI	PORTSMOUTH	OH	Cathodically Protected Steel	2000	31980	T00004
73000256	MAGIC CENTER LIGHTNING	939 FINDLAY ST	PORTSMOUTH	OH	Gasoline	4000	31980	T00001
73000256	MAGIC CENTER LIGHTNING	939 FINDLAY ST	PORTSMOUTH	OH	Cathodically Protected Steel	4000	31980	T00002
73000258	MAGIC CENTER LIGHTNING	939 FINDLAY ST	PORTSMOUTH	OH	Gasoline	4000	31980	T00003
73000258	MAGIC CENTER LIGHTNING	939 FINDLAY ST	PORTSMOUTH	OH	Cathodically Protected Steel	4000	31980	T00004
73000542	HICKS GAS & OIL #3	3939 RHODES AVE	PORTSMOUTH	OH	Gasoline	2000	28948	T00001
73000542	HICKS GAS & OIL #3	3939 RHODES AVE	PORTSMOUTH	OH	Cathodically Protected Steel	2000	28948	T00002
73000545	BUY-LOW #7	2844 GALLIA ST	PORTSMOUTH	OH	Gasoline	2000	30164	T00001
73000545	BUY-LOW #7	2844 GALLIA ST	PORTSMOUTH	OH	Cathodically Protected Steel	2000	30164	T00002
73000555	BUSTERS #6	703 2ND ST	PORTSMOUTH	OH	Gasoline	6000	29872	T00001
73000555	BUSTERS #6	703 2ND ST	PORTSMOUTH	OH	Cathodically Protected Steel	6000	29872	T00002
73002122	CITGO EXPRESS INC.	1701 ST RT 139	PORTSMOUTH	OH	Gasoline	12000	33540	T00001
73002122	CITGO EXPRESS INC.	1701 ST RT 139	PORTSMOUTH	OH	Cathodically Protected Steel	12000	33540	T00002
73002166	MERCY CAMPUS	1605 27TH ST	PORTSMOUTH	OH	Gasoline	6000	30882	T00001
73002166	MERCY CAMPUS	1605 27TH ST	PORTSMOUTH	OH	Cathodically Protected Steel	6000	30882	T00002
73004084	MILLER'S	1552 ST RT 139	PORTSMOUTH	OH	Gasoline	6000	32383	T00001
73004084	MILLER'S	1552 ST RT 139	PORTSMOUTH	OH	Cathodically Protected Steel	6000	32383	T00002
73004084	MILLER'S	1552 ST RT 139	PORTSMOUTH	OH	Gasoline	6000	32383	T00003
73004084	MILLER'S	1552 ST RT 139	PORTSMOUTH	OH	Cathodically Protected Steel	6000	32383	T00004
73004156	CHARLES MINI MART	3206 GALLIA ST	NEW BOSTON	OH	Gasoline	4000	30713	T00001
73004156	CHARLES MINI MART	3206 GALLIA ST	NEW BOSTON	OH	Cathodically Protected Steel	4000	30713	T00002
73004156	CHARLES MINI MART	3206 GALLIA ST	NEW BOSTON	OH	Gasoline	4000	30713	T00003
73004156	CHARLES MINI MART	3206 GALLIA ST	NEW BOSTON	OH	Cathodically Protected Steel	4000	30713	T00004
73004400	SUPER QUIK FOOD STORE #10	1051 GALENA PIKE WEST	FLATSWOOD	KY	Gasoline	12000	32721	T00001
73004400	SUPER QUIK FOOD STORE #10	1051 GALENA PIKE WEST	FLATSWOOD	KY	Cathodically Protected Steel	12000	32721	T00002
73004400	SUPER QUIK FOOD STORE #10	1051 GALENA PIKE WEST	FLATSWOOD	KY	Gasoline	12000	32721	T00003
73004400	SUPER QUIK FOOD STORE #10	1051 GALENA PIKE WEST	FLATSWOOD	KY	Cathodically Protected Steel	12000	32721	T00004
73004440	SUPER QUIK FOOD STORE #10	1051 GALENA PIKE WEST	FLATSWOOD	KY	Gasoline	12000	32721	T00005
73004440	SUPER QUIK FOOD STORE #10	1051 GALENA PIKE WEST	FLATSWOOD	KY	Cathodically Protected Steel	12000	32721	T00006
73004642	WASHINGTON HILLS LOCAL SCHOOL	1420 13TH ST	WEST PORTSMOUTH	OH	Gasoline	2000	31980	T00001
73004642	WASHINGTON HILLS LOCAL SCHOOL	1420 13TH ST	WEST PORTSMOUTH	OH	Cathodically Protected Steel	2000	31980	T00002
73007009	CHARBOTS #1	1400 GALLIA ST	PORTSMOUTH	OH	Gasoline	10000	29373	T00001
73007009	CHARBOTS #1	1400 GALLIA ST	PORTSMOUTH	OH	Cathodically Protected Steel	10000	29373	T00002
73007009	CHARBOTS #1	1400 GALLIA ST	PORTSMOUTH	OH	Gasoline	10000	29373	T00003
73007009	CHARBOTS #1	1400 GALLIA ST	PORTSMOUTH	OH	Cathodically Protected Steel	10000	29373	T00004
73007011	CHARBOTS #3	4307 OHIO RIVER F	WHEELERSBURG	OH	Gasoline	10000	34943	T00001
73007011	CHARBOTS #3	4307 OHIO RIVER F	WHEELERSBURG	OH	Cathodically Protected Steel	10000	34943	T00002
73007012	CHARBOTS #4	2750 GALLIA ST	PORTSMOUTH	OH	Gasoline	10000	31168	T00001
73007012	CHARBOTS #4	2750 GALLIA ST	PORTSMOUTH	OH	Cathodically Protected Steel	10000	31168	T00002

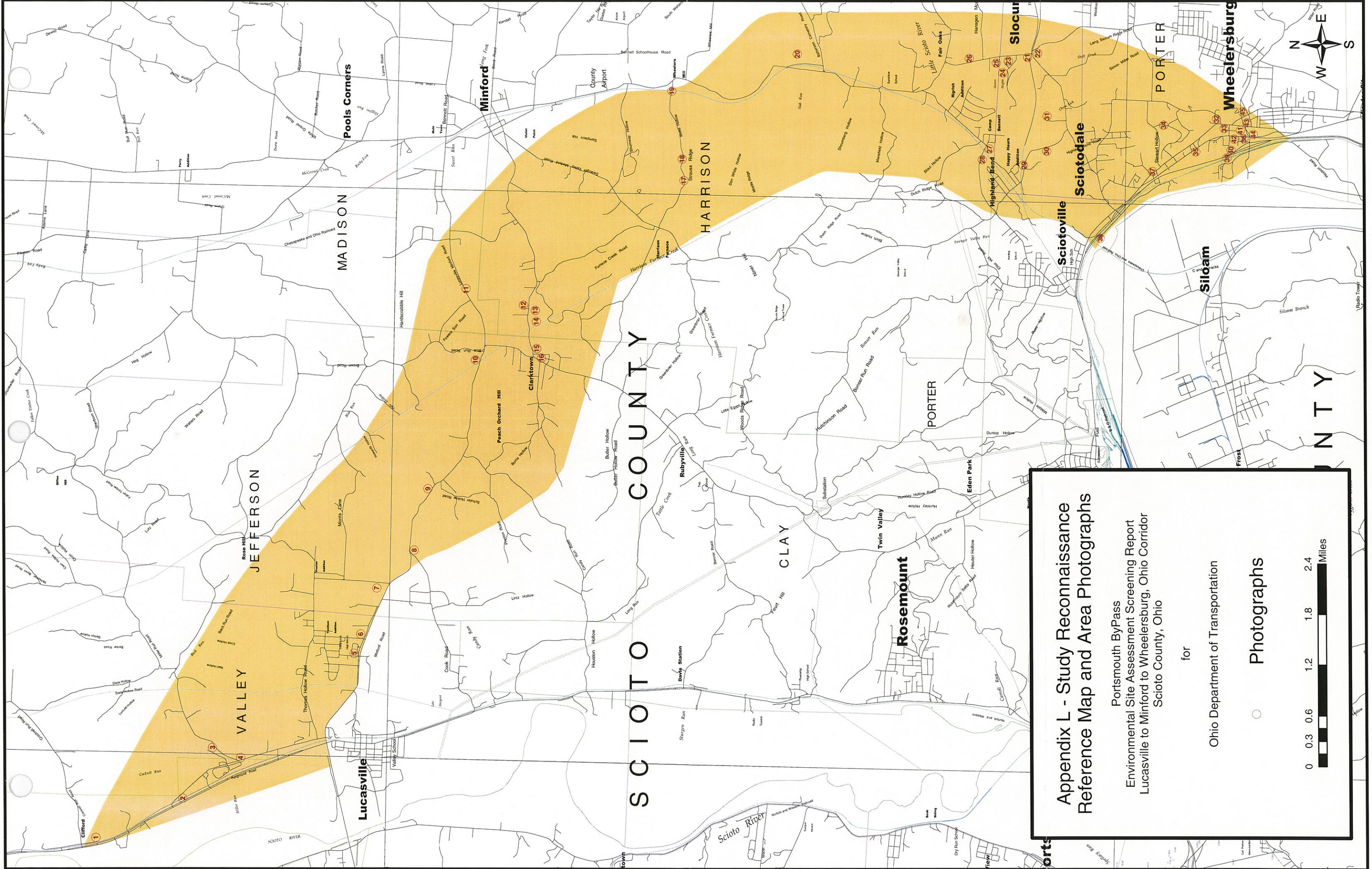


study area.pdf

UNIQUE_ID	NAME	ADDRESS	CITY	COUNTY	STATE	ZIP	TYPE	INV_CODE	SOURCE
LUST733249000	RRE INC	7501 OHIO RIVER RD	SCOTOVILLE	Scioto	OH	45662	Leaking Underground Tank	R-18	BUSTR: LUST Database (geocoded)
LUST733249001	R.R. & E. TRUCKING	7501 OHIO RIVER RD	SCOTOVILLE	Scioto	OH	45664	Leaking Underground Tank	R-18	BUSTR: LUST Database (geocoded)
LUST737096200	PRECISION COLLISION	6130 OHIO RIVER RD	WHEELERSBURG	Scioto	OH	45684	Leaking Underground Tank	R-18	BUSTR: LUST Database (geocoded)
LUST738170000	RICH OIL #7131	10880 ST RT 138	MANFORD	Scioto	OH	45653	Leaking Underground Tank	R-18	BUSTR: LUST Database (geocoded)
000006040772	SCOTO CNTY R/W A DST 1		LUCASVILLE	SCOTO	OH		PCS	R-7	US EPA Envirofacts
OH0000004461	ASHLAND BRANDED MKT 495 030	7528 CANTERBURY RD	SCOTOVILLE	SCOTO	OH	45662	PCS	R-8	US EPA Envirofacts
OH0001667664	SCOTO CNTY COMMISSIONERS		PORTER TWP	SCOTO	OH		PCS	R-7	US EPA Envirofacts
OH0121980352	VILLAGE CLNR	7946 OHIO RIVER RD	WHEELERSBURG	SCOTO	OH	45684	PCS	R-8	US EPA Envirofacts
AIR0280	Creeper Portsmouth Regional Airport			Scioto	Ohio		airport	C-1	USGS Geonames
LUST73002314	MANFORD KWIK STOP	8420 ST RT 335	MANFORD	Scioto	OH	45653	Non-leaking Underground Tank	R-18	BUSTR: UST Database (geocoded)
LUST73007023	CHABOTS #21	289 INDIAN DRIVE	LUCASVILLE	Scioto	OH	45648	Non-leaking Underground Tank	R-19	BUSTR: UST Database (geocoded)
CEM0183	Barrett Cemetery			Scioto	Ohio		Cemetery	C-8	USGS Geonames
CEM0271	Bennett Cemetery			Scioto	Ohio		Cemetery	C-8	USGS Geonames
CEM1593	Glendale Cemetery			Scioto	Ohio		Cemetery	C-8	USGS Geonames
CEM2274	Knorr Cemetery			Scioto	Ohio		Cemetery	C-8	USGS Geonames
CEM2557	Marshall Cemetery			Scioto	Ohio		Cemetery	C-8	USGS Geonames
CEM3128	Old Bennett Cemetery			Scioto	Ohio		Cemetery	C-8	USGS Geonames
CEM3508	Rawley Cemetery			Scioto	Ohio		Cemetery	C-8	USGS Geonames
CEM3595	Rigby Cemetery			Scioto	Ohio		Cemetery	C-8	USGS Geonames
CEM4036	Schaffler Cemetery			Scioto	Ohio		Cemetery	C-8	USGS Geonames
CEM4353	Stony Hill Cemetery			Scioto	Ohio		Cemetery	C-8	USGS Geonames

**L**





**Appendix L - Study Reconnaissance  
Reference Map and Area Photographs**

Portsmouth Bypass  
Environmental Site Assessment Screening Report  
Lucasville to Minford to Wheelersburg, Ohio Corridor  
Scioto County, Ohio

for  
Ohio Department of Transportation

○ Photographs

0 0.3 0.6 1.2 1.8 2.4 Miles





Photo 1. Ron's Foreign & Domestic Repairs shop north of Lucasville. Abandoned vehicles in background.



Photo 2. Scioto County Water District Treatment site located north of Lucasville on the west side of Fairground Road. (Site is located north of Water District headquarters at 326 Lucas Road.)

**Portsmouth Bypass**

**Photo Documentation**

Ohio

**TRANSYSTEMS**  
CORPORATION

Photographer:  
J. Claussen

Date of Photograph:  
November 8, 2001

Date:  
21 December, 2001



Photo 3. Gahm's vehicles storage yard located to the east of the retail buildings.



Photo 4. Storage area behind M&J Industries located on the east side of Fairground Road north of Lucasville.

**Portsmouth ByPass**

**Photo Documentation**

Ohio

**TRANSYSTEMS**  
CORPORATION

Photographer:  
J. Claussen

Date of Photograph:  
November 8, 2001

Date:  
21 December, 2001



Photo 5. Chabot's #21 Rosemary Harwood's Gas Station in Lucasville.



Photo 6. (Shell Oil) Retail Station site on St. Rte. 728 (facing SE) with monitoring wells.

**Portsmouth Bypass**

**Photo Documentation**

Ohio

**TRANSYSTEMS**  
CORPORATION

Photographer:  
J. Larson

Date of Photograph:  
August 13, 2001

Date:  
21 December, 2001



Photo 7. Facing south, intersection of St. Rte. 728 & Co. Road 54 septic manhole in backyard of modular home (propane tank).



Photo 8. Stone Hill Cemetery (facing north) Rte. 728 foreground.

**Portsmouth ByPass**

**Photo Documentation**

Ohio



Photographer:  
J. Larson

Date of Photograph:  
August 13, 2001

Date:  
21 December, 2001



Photo 9. Gas pipeline and easement along Rte. 728 (facing west).



Photo 10. Overhead transmission lines and electrical/transmission facility. Rte. 728/Co. Road 28 (facing west).

**Portsmouth ByPass**

**Photo Documentation**

Ohio



Photographer:  
J. Larson

Date of Photograph:  
August 13, 2001

Date:  
21 December, 2001



Photo 11. Old barn/silo along Co. Road 28.



Photo 12. Call's Garage on St. Rte. 139 (facing SW).

**Portsmouth ByPass**

**Photo Documentation**

Ohio

**TRANSYSTEMS**  
CORPORATION

Photographer:  
J. Larson

Date of Photograph:  
August 13, 2001

Date:  
21 December, 2001



Photo 13. Harrison Furnace Creek east of Clarktown (facing southwest).



Photo 14. Grace Church in Clarktown (facing north).

**Portsmouth ByPass**

**Photo Documentation**

Ohio



Photographer:  
J. Larson

Date of Photograph:  
August 13, 2001

Date:  
21 December, 2001



Photo 15. Arrick's Facility at Intersection of St. Rte. 139 & Co. Road 549, former gas station (tanks removed).



Photo 16. Arrick's facility includes 3 covered access bays with several drums observed. Rear shop near creek.

**Portsmouth ByPass**

**Photo Documentation**

Ohio



Photographer:  
J. Larson

Date of Photograph:  
August 13, 2001

Date:  
21 December, 2001





Photo 17. Top of Blake Hollow Ridge Road, new fence interrupts gravel road access.



Photo 18. Small Dump #1. Refuse along Blake Hollow Ridge Road.

**Portsmouth ByPass**

**Photo Documentation**

Ohio



Photographer:  
J. Larson

Date of Photograph:  
August 13, 2001

Date:  
21 December, 2001



Photo 19.  
Tunnel/Bridge under  
railroad track along  
Blake Hollow Road,  
near St. Rte. 335.



Photo 20. Wetlands  
next to St. Rte. 335  
with rail track adjacent  
(facing south).

**Portsmouth ByPass**

Ohio

**Photo Documentation**



Photographer:  
J. Larson

Date of Photograph:  
August 13, 2001

Date:  
21 December, 2001



Photo 21. Gampp's John Deere Marathon Oil Station corner of Co. Road 15 & St. Rte. 140 in Slocum.



Photo 22. Gampp's AST storage area. Across from Marathon Gas Station on Co. Rd. 15.

Portsmouth ByPass

Photo Documentation

Ohio



Photographer:  
J. Larson

Date of Photograph:  
August 13, 2001

Date:  
21 December, 2001



Photo 23. Conley Trucking Facility near Slocum Heights.



Photo 24. Tank and debris at Conley Trucking. Overlooking a wetland at Slocum Heights.

**Portsmouth ByPass**

**Photo Documentation**

Ohio



Photographer:  
J. Larson

Date of Photograph:  
August 13, 2001

Date:  
21 December, 2001



Photo 25. Oil stained lots at Conley Trucking.



Photo 26. Barrett Cemetery next to Dixon Mill Road A.K.A. Co. Rd. 15.

**Portsmouth ByPass**

**Photo Documentation**

Ohio



**Photographer:**  
J. Larson

**Date of Photograph:**  
August 13, 2001

**Date:**  
21 December, 2001



Photo 27. Small dump #3 with railroad bridge crossing over Little Scioto River near Highland Bend on St. Rte. 335.



Photo 28. Small dump #4 with Columbia Gas Pipeline easement adjacent to St. Rte. 335.

**Portsmouth ByPass**

**Photo Documentation**

Ohio



Photographer:  
J. Larson

Date of Photograph:  
August 13, 2001

Date:  
21 December, 2001



Photo 29. Highland Bend Cemetery on Highland Bend Road.



Photo 30. Wetlands along Highland Bend Road.

**Portsmouth ByPass**

**Photo Documentation**

Ohio



Photographer:  
J. Larson

Date of Photograph:  
August 13, 2001

Date:  
21 December, 2001



Photo 31. Herman Shaumburg Basketball Park/Camp in floodplain area of Ward's Over Creek.



Photo 32. Wheelersburg Cemetery North in Scioto Dale.

**Portsmouth ByPass**

**Photo Documentation**

Ohio



Photographer:  
J. Larson

Date of Photograph:  
August 13, 2001

Date:  
21 December, 2001





Photo 33. Tan-Lan pool/park area in Scioto Dale. Facing south towards US 52. Tank farm in distance is south of US 52 not in Study Area.




Photo 34. Ashland Branded Market water storage tanks on Canterbury Road in Scioto Dale.


<b>Portsmouth ByPass</b>		<b>Photo Documentation</b>	
Ohio			
	<b>Photographer:</b> J. Larson	<b>Date of Photograph:</b> August 13, 2001	<b>Date:</b> 21 December, 2001

Photo 35. Diamond RRE and RRE Inc. Trucking Company off North US 52 in Sciotodale.



Photo 36. Village Cleaners in Sciotodale Shopping Center. No monitoring wells observed.



**Portsmouth ByPass**

Ohio

**Photo Documentation**

**TRANSYSTEMS**  
CORPORATION

Photographer:  
J. Larson

Date of Photograph:  
August 13, 2001

Date:  
21 December, 2001

Photo 37. Buster's Bi-Lo Gas Station on Ohio River Road adjacent to US 52. No monitoring wells observed.



Photo 38. Suburban Transmission located between the Ohio River and U.S. 52 in southwest corner of corridor.



**Portsmouth Bypass**

**Photo Documentation**

Ohio

**TRANSYSTEMS**  
CORPORATION

Photographer:  
J. Larson

Date of Photograph:  
August 13, 2001

Date:  
21 December, 2001



Photo 39. Kokosing Materials Inc. storage tanks located adjacent to U.S. 52. Facing west.



Photo 40. Thurman Machine Company (abandoned site) located on the east side of U.S. 52 in Wheelersburg.

**Portsmouth ByPass**

**Photo Documentation**

Ohio

**TRANSYSTEMS**  
CORPORATION

Photographer:  
J. Claussen

Date of Photograph:  
November 8, 2001

Date:  
21 December, 2001



Photo 41. Lord's Harvest Church adjacent to Ohio River Road in Wheelersburg.



Photo 42. Craig's Body Shop adjacent to Ohio River Road in Wheelersburg.

**Portsmouth ByPass**

**Photo Documentation**

Ohio



Photographer:  
J. Claussen

Date of Photograph:  
November 8, 2001

Date:  
21 December, 2001



Photo 43. Meenach's Oil Change Center located at the intersection of South Street and Hayport Road in Wheelersburg.



Photo 44. Bud's BP Service Station located at intersection of Ohio River Road & Lick Run-Lyra Road in Wheelersburg. Monitor Wells observed.

**Portsmouth ByPass**

**Photo Documentation**

Ohio

**TRANSYSTEMS**  
CORPORATION

Photographer:  
J. Claussen

Date of Photograph:  
November 8, 2001

Date:  
21 December, 2001

Photo 45. Fueling tank at the Wheelersburg Bus Garage.



**Portsmouth ByPass**

Ohio

**Photo Documentation**

**TRANSYSTEMS**  
CORPORATION 

Photographer:  
J. Claussen

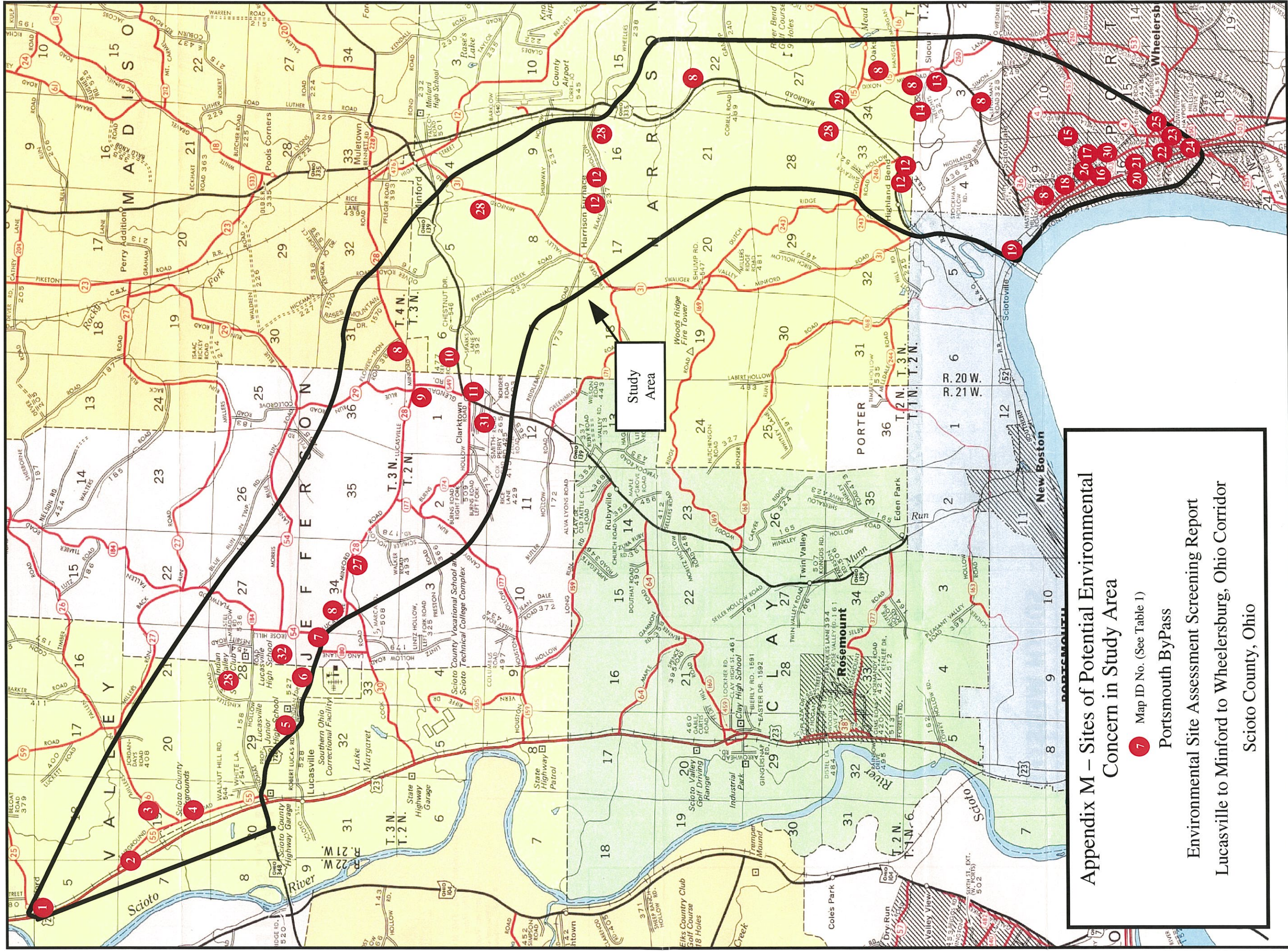
Date of Photograph:  
November 8, 2001

Date:  
21 December, 2001

1

**M**





**Appendix M – Sites of Potential Environmental Concern in Study Area**

**7** Map ID No. (See Table 1)

**Portsmouth ByPass**

**Environmental Site Assessment Screening Report**

**Lucasville to Minford to Wheelerburg, Ohio Corridor**

**Scioto County, Ohio**