



823 Portsmouth Bypass

An Appalachian Development Highway

Environmental Site Assessment Screening Report

SCI-823-0.00 PID 19415
Scioto County, Ohio

Prepared By:
TRANSYSTEMS CORPORATION

***ESA
Screening
Report***

***SCI-823-0.00
Portsmouth Bypass
PID#19415***

**The Ohio Department
of Transportation**



**PORTSMOUTH BYPASS
ENVIRONMENTAL SITE ASSESSMENT SCREENING REPORT
LUCASVILLE TO MINFORD TO WHEELERSBURG, OHIO CORRIDOR
SCIOTO COUNTY, OHIO
SCI-823-0.00 PID 19415**

for

THE OHIO DEPARTMENT OF TRANSPORTATION

Prepared by:
TranSystems Corporation
September 13, 2002
Project No. 4030101002

TABLE OF CONTENTS

	Page
1.0 INTRODUCTION	1
1.1 OBJECTIVE AND SCOPE OF WORK	1
1.2 LIMITING CONDITIONS	2
2.0 CORRIDOR CONDITIONS	3
2.1 GEOGRAPHIC LOCATION AND DESCRIPTION OF CORRIDOR	3
2.2 ENVIRONMENTAL SETTING	4
2.3 AERIAL PHOTOGRAPH REVIEW	5
2.4 OTHER DOCUMENTS	6
3.0 REGULATORY AGENCY REVIEWS	8
4.0 SITE RECONNAISSANCE	11
4.1 VISUAL OBSERVATIONS	11
4.1.1 Hazardous Substance and Waste Sites	12
4.1.2 Underground Storage Tank Sites	12
4.1.3 PCB-Containing Equipment	13
4.1.4 Solid Waste Sites	13
4.1.5 Wastewater, Sewer, Drains and Sumps	13
4.1.6 Wells	14
4.1.7 Pits, Ponds, and Lagoons	14
4.1.8 Other Physical Evidence of Contamination	14
4.2 OTHER PROPERTIES OF POTENTIAL ENVIRONMENTAL CONCERN	14
5.0 CONCLUSIONS AND RECOMMENDATIONS	16
6.0 REFERENCES	17

TABLES

Table 1 – Environmental Screening Checklist Table

APPENDICES

Appendix A – Study Area Corridor Boundaries –Scioto County Map

Appendix B – USGS Topographic Map of Corridor

Appendix C – Site Plan

Appendix D – General Soil Map of Scioto County

Appendix E – Groundwater Resources of Scioto County

Appendix F – Copy of Aerial Photographs

Appendix G – Oil and Gas Wells

Appendix H – Environmental Regulatory Database Reports

Appendix I – Photographic Log

EXECUTIVE SUMMARY

TranSystems Corporation conducted an Environmental Site Assessment (ESA) Screening of the Portsmouth Bypass project located in Scioto County, Ohio for the Ohio Department of Transportation (ODOT). The proposed Portsmouth Bypass will be a four-lane, divided, limited access highway. It will be approximately 16 miles long and require a right-of-way width of approximately 250-400 feet. The project will be funded in part by the Appalachian Development Commission and is intended to improve regional mobility and increase Scioto County's potential for attracting new business investment within the economically depressed area.

The ESA Screening was conducted in conformance with the methods and procedures described in the ESA Guidelines published by the ODOT Office of Environmental Services, dated September 1, 1999. The findings of this ESA Screening identified particular sites within the alignment corridors that may have on-site or off-site significant impacts caused by deleterious wastes or hazardous materials.

Twelve (12) suspect sites were identified within the alignment corridors, as summarized in Table 1 and presented on Appendix C: Site Plan. TranSystems recommends that Phase I ESAs be performed for six (6) of the sites. TranSystems recommends Ohio State Fire Marshall, Bureau of Underground Storage Tank Regulation (BUSTR) file reviews for the remaining six (6) sites. Each site recommended for a Phase I ESA was identified visually during site reconnaissance. Additionally, these sites were not listed on the database. The six (6) sites recommended for a BUSTR file review are Leaking Underground Storage Tank (LUST) or Underground Storage Tank (UST) sites. If the BUSTR file review is inconclusive for any site, then a Phase I ESA should be performed for the site.

Please be advised that the above recommendations are provided for all suspect sites identified within alternative alignment corridors A, B, and C. Upon selection of a preferred alignment, only those recommendations provided for the suspect sites present within the preferred alignment will be followed.

1.0 INTRODUCTION

TranSystems was retained by the Ohio Department of Transportation (ODOT) to conduct an Environmental Site Assessment (ESA) Screening of the Portsmouth Bypass Corridor project located in Scioto County, Ohio. The project corridor is depicted in Appendix A of this document. The ESA Screening was conducted in conformance with the methods and procedures described in the Environmental Site Assessment Guidelines published by the ODOT Office of Environmental Services, dated September 1, 1999. According to the ODOT guidance, the ESA Screening is step one of a hierarchical process that is intended to identify suspect parcels/sites within a transportation project corridor that require further investigation during a Phase I ESA.

The proposed Portsmouth Bypass will be a four-lane, divided, limited access highway. It will be approximately 16 miles long and require a right-of-way width of approximately 250-400 feet. A proposed interchange will be located near the Greater Scioto County Regional Airport. The project will be funded in part by the Appalachian Development Commission and is intended to improve regional mobility and increase Scioto County's potential for attracting new business investment within the economically-depressed area.

1.1 Objective and Scope of Work

The objective of this ESA Screening was to evaluate whether current or historical activities of particular sites within the study area corridors may have resulted in significant impacts by hazardous materials or wastes, which are subsequently referred to in this report as suspect sites.

TranSystems' scope of work for this ESA Screening consisted of a site reconnaissance of the alignment corridors including exempt, commercial and industrial properties (based on the Scioto County Auditor Land Use Codes), a review of historical aerial photographs for the alignment corridors, a review of readily available regulatory information concerning the alignment corridors, and preparation of a report that details our findings.

1.2 Limiting Conditions

TranSystems' site reconnaissance included a drive-by inspection of areas that were accessible by vehicle, including the majority of properties identified in the environmental database search. No extraneous or real-time conditions limited TranSystems' ability to complete the scope of work during performance of the ESA Screening, other than the no trespass prohibition of inspecting suspect sites. At no time did TranSystems trespass onto suspect sites during the course of field activities. This report, which TranSystems has prepared and submitted to ODOT, is for the sole use and benefit of ODOT. Any reliance by other parties as granted by TranSystems shall be deemed to be and shall be subject to the terms and conditions of the contract agreement.

This report is intended for use in its entirety as part of the ODOT hierarchal evaluation process. Sensitive populations and habitat issues and constraints of possible relevance (e.g. wetlands surveys, endangered species) were not included in this scope of services.

2.0 STUDY AREA CONDITIONS

Information pertaining to the subject property was obtained during site reconnaissance activities as well as retrieval of documents at several state and federal agencies (such as ODOT, USGS, ODNR) in Columbus, Ohio. Literature and documents referenced are provided in Section 6.0 of this report.

2.1 Geographic Location And Description Of Project Area

The subject study area is located in Scioto County, Ohio and is approximately two miles wide and 15 miles long. The study area begins at U.S. 23, north of Lucasville (near the intersection of S.R. 348 and U.S. 23), heads east toward Minford, then turns south at the Scioto County Airport and ends at State Route 52 in Wheelersburg. Several county roads provide additional transportation routes and rural access throughout the study area. The study area occupies portions of Valley, Jefferson, Madison, Harrison, and Porter Townships.

The study area is dominated by rural communities, timberland and small agricultural farms. Commercial and industrial properties are mainly concentrated near Lucasville and Wheelersburg. The study area has a wide range of topographic relief. As shown in Appendix B, the western portion of the study area, near Lucasville, is situated along the Scioto River Valley. The central portion of the study area is located in hilly, forested, and rural land. The eastern and southern portion of the study area, from Minford to Wheelersburg, is located in the Little Scioto River Valley. Topographic elevations range from 1,100 feet above mean sea level (MSL) near Morris Lane (County Road 54) east of Lucasville to about 500 feet above MSL at U.S. 52 in Wheelersburg.

Three alternative alignment corridors within the study area (A, B & C), ranging from 15.5 miles to 17 miles long, were evaluated under this ESA Screening. The alignment corridors range from 1,000-feet to 3,000-feet wide. The Site Plan presented in Appendix C of this document depicts the alignment corridor boundaries within the study area.

2.2 Environmental Setting

Environmental characteristics of the overall study area, including topography, climate, geology, and hydrogeology were evaluated based on site observations, published literature, and maps.

Scioto County is within the unglaciated Allegheny Plateau physiographic region of Ohio. The unglaciated plateau across the southeastern one-third of Ohio is known as the "hill country", with steep wooded hills with narrow ridges and valleys. In the north central portion of the study area the landscape is strongly dissected and slopes are dominantly steep or very steep. This portion of the study region is sparsely populated. Land uses in Scioto County primarily include forestry and small farms. Scioto County was made a county by the Ohio Legislature in 1803; the county seat is Portsmouth. The Scioto River and Little Scioto River valleys extend across the county from north to south. The valley floors are about 100 feet above the Ohio River Valley.

The study area supports a wide range of wildlife diversity due to the physiography of forests and rivers. There are numerous wetlands and sensitive habitats including endangered species. The climate of the study area is temperate. The region experiences seasons with dramatic weather changes, such as heat waves in summer and blizzards in winter. Severe thunderstorms in the summer may cause flash flooding in narrow valleys of the study area. The county's average yearly precipitation is 44 inches. The average temperature ranges from mid-80 degrees in July to low-30 degrees Fahrenheit in January.

There are several fresh water streams that traverse the study area and are tributaries of the Scioto River and Little Scioto River. A surface elevation ridge bifurcates the study area into two watersheds, is oriented on a northeast to southwest axis, and is situated through the middle of Jefferson Township parallel to County Road 177. West of this ridge surface water streams and creeks flow toward the Scioto River. East of this ridge surface water streams and creeks flow toward the Little Scioto River. It is likely that regional groundwater flow direction mimics the surface water flow paths. Surface water flows ultimately discharge into the Ohio River via the Scioto River watershed. The Scioto River Watershed, which extends north well beyond Scioto County, includes a drainage area of 6,517 square miles and 4,206 stream miles.

Bedrock in the county consists of Pennsylvanian, Mississippian, and Devonian-age geologic formations. The bedrock was deposited between 200 to 500 million years ago. The bedrock of the study area is mostly of the Waverly Group. This group consists of shale, sandstone, and conglomerate material deposited in shallow waters close to ancient shorelines. Most of the soils in the study region are well drained or moderately well drained. Many soils are productive; however, much of the county is moderately to very steep, and slope and control of erosion are the major concerns managing the soils for land use development. Appendix D of this document presents the general soil map of the county and includes a table with soil unit descriptions for the study area.

The valleys of the Ohio and Scioto Rivers are good sources of water supply in Scioto County. Water is obtained from the streams and from sand and gravel deposits that underlie the steambeds as alluvium aquifers. The water supply is limited in the majority of the study area because the underlying layers of shale or siltstone bedrock are poor aquifers. As shown on Appendix E, Groundwater Resources of Scioto County, with exception to the Scioto River and Little Scioto River Valleys, thin clay deposits or shaly bedrock yields limited quantities of groundwater. The Scioto County Water District 1, located in Lucasville, has several deep water wells set in the Scioto River Valley alluvium aquifer that supply potable water to the rural water systems throughout the corridor (also, see Section 4.1.6).

2.3 Aerial Photograph Review

Aerial photographs with coverage of the study area were obtained from M.A.N. Mapping and the Ohio Department of Transportation. Photographs from 1960 and 1999 were reviewed to assist with establishing land use patterns as well as site locations and are summarized below. Copies of these compiled photographs are provided in Appendix F.

1999

In this aerial photograph, approximately 80% of the study area appears to be undeveloped, used for rural agriculture production, or forestry. The majority of sites of potential environmental concern are found along existing roadways and/or near towns such as Lucasville, Slocum, Minford, and Wheelersburg. The aerial photograph shows the clustering of populated areas along the Scioto and Little Scioto Rivers. Light image colors appear to be minor scarring of the land

dominated by either road-based materials or open agricultural fields. Dark image colors appear as wooded ridge slopes and river and stream floodplains. The Norfolk Southern railroad tracks are a distinct landmark that cuts through the portion of the study area from Minford to Wheelersburg. Much of the landscape features depicted on the 1999 aerial photography remain today. The primary difference between the current landforms observed during the site reconnaissance of 2001-2002 and those of 3 years ago are dominated by suburban residential development in the Lucasville and Wheelersburg to Sciotoville area.

1960

In this photograph, the study area appears similar to the previous aerial photograph except with less development. For example, the Southern Ohio Correctional Facility located near Lucasville is not present in 1960. Also, the southern portion of the corridor near Sciotoville and Wheelersburg (along Gallia Pike) is not as developed with commercial and residential areas as the 1999 aerial photograph. Railroad tracks are readily apparent from Minford to Sciotoville. In general, the 1960 aerial photograph montage of the corridor is characterized as about 90% to 95% undeveloped land with most land uses being agriculture and forestry.

2.4 Other Documents

There is evidence that oil and gas exploration and production, and product distribution has been conducted within the study area. Maps from the Ohio Department of Natural Resources (ODNR) were reviewed and several oil and gas wells were identified in the alignment corridors. Appendix G of this document depicts these locations. During site reconnaissance activities, no wells or fixed production facilities (i.e. tank batteries) were observed. According to the ODNR, the oil and gas production yield in Scioto County is very limited. According to the ODNR Oil and Gas Well Map, oil and gas wells are located throughout the study area. Seventeen gas wells and two oil wells are located within the alignment corridors.

On August 13, 2001 TranSystems visited the Portsmouth Fire Department in downtown Portsmouth, Ohio. We were informed that the Fire Department is responsible for response to hazardous material and/or fire incidents throughout the study area. The Fire Department provided a statement that no hazardous materials incidents have occurred in the study area over the past few years.

On November 8, 2001 TranSystems visited with the Porter Fire Department located in Wheelersburg Ohio to assess whether localized spill or hazardous waste release incidents may have occurred in the Wheelersburg area. According to Mr. Everitt Hatfield, Supervisor, no incidents have occurred in the Wheelersburg portion of the study area in the last 10 years.

Sanborn Fire Insurance Maps were not available for the study area. City directories from the Portsmouth and Lucasville Libraries were not available for review.

3.0 REGULATORY AGENCY REVIEWS

TranSystems reviewed information gathered from several environmental databases. The databases were acquired through Environmental Data Resources, Inc. (EDR), ODOT, ODNR (Master Site List [MSL]; Bureau of Underground Storage Tank Regulations [BUSTR]; and, U.S. Environmental Protection Agency (EPA) to evaluate whether activities within a quarter mile of the three, alternative alignment corridors have the potential to create a Recognized Environmental Condition (REC). EDR and government agencies reviews databases compiled by federal, state, and local governmental agencies.

The complete list of databases supplied by EDR was provided in a report, dated August 22, 2001, which was obtained and reviewed by TranSystems. The EDR report and supplemental databases provided by ODOT and others are included as Appendix H. Some of the information provided in the reports was examined during field reconnaissance activities. EDR publishes information as provided in various government databases. As such, the use of and reliance on this information is a generally accepted practice in the conduct of environmental due diligence and inquiries.

Important to note is the large number of "Orphan" sites listed by EDR for the subject study area. TranSystems methodically reviewed all of the listed Orphan sites and determined that only a few of those sites were actually located within the overall study area and/or alternative alignment corridors. Orphan sites were identified during field reconnaissance activities (see Section 4.0). Only a few of the sites of potential environmental concern (see Table 1) were geographically located in the EDR database report. As such, supplemental databases were retrieved and reviewed to corroborate the EDR search list. The majority of the sites listed on the database were over one mile from the alignment corridors; therefore, the database was condensed, as provided in Appendix H. The complete database is on file at TranSystems' Columbus Office. A listing of sites from databases searched is summarized below:

Type of Database	Description of Database	Sites Identified
US EPA NPL	The National Priorities List identifies uncontrolled or abandoned hazardous waste sites. To appear on the NPL, sites must have met or surpassed a predetermined hazard ranking system score, been chosen as a state's top priority site, pose a significant health or environmental threat, or be a site where the EPA has determined that remedial action is more cost-effective than removal action.	0
US EPA CORRACTS (TSD)	The EPA maintains this database of RCRA facilities which are undergoing "corrective action". A "corrective action order" is issued pursuant to RCRA Section 3008(h) when there has been a release of hazardous waste or constituents into the environment from a RCRA subject property. Corrective actions may be required regardless of when the release occurred, even if it predates RCRA.	0
STATE HAZ	State Equivalent Hazardous Waste Sites. Data from BUSTR database and OEPA Envirofacts listings. Included are various solid waste sites, cemeteries, tank sites, TSD generators, and dry cleaners. Note: this list is incomplete based on the findings of this study.	18
US EPA CERCLIS/ NFRAP	The Comprehensive Environmental Response, Compensation, and Liability Information System (CERCLIS) database identifies hazardous waste sites that require investigation and possible remedial action to mitigate potential negative impacts on human health or the environment.	0
US EPA RCRA TSDs	Resource Conservation & Recovery Act treatment, storage, or disposal sites	0
FED Supplemental	List of information pertaining to all federally listed supplemental site such as mines, delisted NPLs, TSCA sites	0
STATE SWLF	State inventory of solid waste disposal and landfill sites	4
STATE LUSTs and USTs	State leaking- and non-leaking underground storage tank sites listing (BUSTR)	11
US EPA ERNS	EPA's Emergency Response Notification System (ERNS) list contains reported spill records of oil and hazardous substances	1
US EPA RCRA Generators	RCRA-regulated hazardous waste generator notifiers list; both Large and Small Quantity Generators are included in this list. Only SQGs were found.	3

TranSystems reviewed the Orphan List Sites, which are sites that have not been geocoded based on lack of sufficient data regarding their exact location. Orphan List Site addresses were reviewed in conjunction with our site reconnaissance and identified a few of these sites within the alignment corridors. Table 1 of this document depicts the database sites identified by TranSystems within approximately one-quarter mile of the alignment corridors.

There were 7 sites identified during site reconnaissance activities that do not appear on any database reports. The sites within or adjoining the alignment corridors are identified on Table 1 and are summarized as follows:

- Buster's Bi-Lo Gas Station in Wheelersburg
- Kokosing Materials in Wheelersburg
- Keller's Collision
- Unknown repair shop owned by Terry Turner
- Baughman's Cars-Trucks-Vans Sales & Service
- Gerlach Farm and Feed Store
- Vacant Lot at SW corner of SR 348 and US 23

4.0 SITE RECONNAISSANCE

TranSystems performed a site reconnaissance of the overall study area on August 13 and 14, and November 8, 2001. TranSystems performed a site reconnaissance of the alignment corridors on June 19 & 20, 2002. Weather conditions at the time of the site reconnaissance were mild and sunny. TranSystems' site reconnaissance included a drive-by inspection and observation of the alignment corridors and suspect properties (including parcels retrieved from the Scioto County Auditor and coded exempt, commercial or industrial). No trespassing onto private property occurred. Photographs taken during TranSystems' site reconnaissance are presented in Appendix I. Photographs of suspect sites are also identified on Table 1.

4.1 Visual Observations

The alignment corridors were observed via many transportation roadways. The site reconnaissance began in Lucasville area on U.S. Highway 23 at S.R. 348. State Route 728 was traveled east of Lucasville toward Minford. State Route 335 was traveled from Minford to Sciotoville connecting to U.S. Highway 52 along the Ohio River. Several county and local residential subdivision roads were also traveled to collect more remote site observational data.

All parcels coded by the Scioto County Auditor as commercial, industrial or exempt (with an address), within or adjoining the alignment corridors, were observed on June 19 & 20, 2002. Visual observations are noted on Table 1 for every site observed within or adjoining the alignment corridors.

In general, the alignment corridors were observed as dominated by rural communities, with small agricultural farming and timberland uses. No industrial facilities were observed within the corridor. There were several retail gasoline stations with associated underground storage tanks (USTs) located throughout the corridor. Most of the hazardous waste-related sites observed were located in or near Lucasville, Clarktown, Minford, and Wheelersburg and consisted of auto/truck repair shops. Appendix I contains the reconnaissance photograph documentation of our visual observations.

4.1.1 Hazardous Substance And Waste Sites

At the time of the 2001 site reconnaissance, TranSystems observed a wide variety of hazardous waste sources that might impact the environment at several sites including 55-gallon drums, chemical containerized ASTs, in-ground hydraulic lifts, dry cleaners operations, heavy equipment repair and service operations, and small quantity generators. Since private site access was prohibited, evidence of stress to vegetation or staining of surface areas could not often be observed. The study area has been refined into a smaller area and several suspect sites that were concerns in 2001 are now located several hundred to several thousand feet from the alignment corridors. The following list is a current summary of the hazardous waste sites identified within or adjoining the alignment corridors:

- Gampp's John Deere Service in Slocum
- Diamond REO Trucking in Wheelersburg
- Kokosing Materials in Wheelersburg

4.1.2 Underground Storage Tank Sites

Several UST and LUST sites were observed within the alignment corridors. Details of the nature of the release for LUST sites, and information of tank sizes is summarized in Appendix H. Table 1 includes comments for each UST/LUST site within the alignment corridor boundaries. The following list is a summary of the UST/LUST sites identified as suspect sites for the alignment corridors:

- Harwood's Gas Station, Chabot's #21
- Gampp's Marathon Oil Gas Station
- Diamond REO Trucking
- Buster's Bi-Lo Gas Station (not on database)
- Valley Local School District

4.1.3 PCB-Containing Equipment Sites

Potential polychlorinated biphenyl (PCB)-containing equipment such as an electrical transmission transformer station was identified. Individual private business transformers were not evaluated, nor were right-of-way easement pole-mounted utility transformer units considered for observation for this scope of work. A large transformer substation was observed at the corner of S.R. 728 and County Rd. 549 (Glendale) located in the central portion of the alignment corridors. The site is identified in Table 1 as follows:

- AEP Electrical Substation

4.1.4 Solid Waste Sites

Several debris piles of refuse were located along Blake Hollow Ridge Road west of Minford (outside the alignment corridors). Two other solid waste areas of concern were identified near Highland Bend on St. Rte. 335 adjacent to the Scioto River. The solid waste sites appeared to be mostly along the side of the roads and composed of household trash. The solid waste sites were listed in the Ohio agency databases as landfills. The solid waste beside the roads is non-hazardous and is considered de minimus.

4.1.5 Wastewater, Sewer, Drains and Sumps

There were no wastewater treatment facilities observed during the site reconnaissance inside the corridor. There were no sewer outfalls or other sewerage drains observed during the site visit inside the study area.

4.1.6 Water Wells

No evidence of private-use water wells was observed in the alignment corridors. Groundwater monitoring wells were observed on the Shell property (around the UST area) located at 39 Lucasville-Minford Road. As mentioned previously in Section 2.2, deep water wells are present at the Scioto Water District 1 facility in Lucasville. According to the Scioto Water District, the study area is supplied potable water via these deep wells that produce groundwater from Scioto River alluvium aquifer units which is then treated by the District and transmitted via water distribution pipelines across the County.

4.1.7 Pits, Ponds, and Lagoons

No pits, ponds, or lagoons associated with the industrial storage of wastes, were observed within the alignment corridors during the site reconnaissance.

4.1.8 Other Physical Evidence of Environmental Impacts

Other than the observations of the solid waste refuse piles (Section 4.1.4) and existing monitoring wells around retail service station UST sites and their associated fueling area engine fluids leakage on pavement, no other evidence of environmental impacts was observed. It is to be noted, that due to no trespass prohibitions staining of soil or corrosion, pools of waste liquids, or distressed vegetation, could not be actually observed within the corridor.

4.2 Other Properties Of Potential Environmental Concern

Several properties of environmental concern were observed during site reconnaissance activities. The property located on the southwest corner of S.R. 348 and U.S 23 was identified as a former gasoline station with the USTs present. The property located on the northwest corner of Morris Lane-Blue Run and S.R. 728 appears to be an automotive repair shop not listed on the database (auditor code is residential). Earl's Car Parts located at 1984 S.R. 140 is not listed on the database and an auto salvage yard is visible in the 1999 aerial photograph. The Gerlach Farm and Feed Store located on S.R. 140 at Dixon Mill Road is not listed on the database, however may be

associated with the Gampp's Marathon located to the north. Additionally, the Gerlach Farm and Feed Store site contained many ASTs with inadequate or no secondary containment. The site located west of the intersection of Dixon Mill Road and State Route 335 appears to be a utility vehicle salvage yard with a repair shop facility. Table 1 identifies all suspect sites within or adjoining the alignment corridors with visual observation notes and recommendations for further investigation for each parcel.

5.0 CONCLUSIONS AND RECOMMENDATIONS

TranSystems conducted an ESA Screening of the three alternative alignment corridors located within the Portsmouth Bypass study area. The ESA Screening was conducted in conformance with the methods and procedures described in the ESA Guidelines published by the ODOT Office of Environmental Services, dated September 1, 1999. The findings of this ESA Screening identified particular sites within the alignment corridors that may have on-site or off-site significant impacts caused by deleterious wastes or hazardous materials.

Twelve (12) suspect sites were identified within the alignment corridors, as summarized in Table 1 and presented on Appendix C: Site Plan. TranSystems recommends that Phase I ESAs be performed for six (6) of the sites. TranSystems recommends Ohio State Fire Marshall, BUSTR file reviews for the remaining six (6) sites. Each site recommended for a Phase I ESA was identified visually during site reconnaissance. Additionally, these sites were not listed on the database. The six (6) sites recommended for a BUSTR file review are LUST or UST sites. If the BUSTR file review is inconclusive for any site, then a Phase I ESA should be performed for the site.

Please be advised that the above recommendations are provided for all suspect sites identified within alternative alignment corridors A, B, and C. Upon selection of a preferred alignment, only those recommendations provided for the suspect sites present within the preferred alignment will be followed.

6.0 REFERENCES

<u>Aerial Photographs:</u>	<u>Date</u>	<u>Source</u>
	1960	Ohio Department of Transportation, Aerial Engineering
	1999	M.A.N. Mapping

Other References:

Environmental Data Resources, Inc. (EDR), reports, dated August 17 and August 22, 2001.

Hunt, C.B., 1974; Natural Regions of the United States and Canada. W.H. Freeman & Co. Publ.

Ohio Dept. of Natural Resources, 1989; Ground-water Resources of Scioto County.

Scioto County Engineer; County Road Map.

Ohio Dept. of Transportation Office of Environmental Services, 1999; Environmental Site Assessment Guidelines.

Portsmouth Fire District/EMS Personnel; Portsmouth, Ohio and Wheelersburg/Porter, Ohio

State of Ohio Database Reports: 2001; Bureau of Underground Storage Tank Regulations.

U.S. Geological Survey, 7.5-minute series Topographic Maps, Lucasville (1975) and Minford (1990), Ohio; New Boston (1975) and Wheelersburg (1985), Ohio-Kentucky Quadrangles.

U.S. Dept. of Agriculture, Soil Conservation Service, Soil Survey of Scioto County, Ohio, 1989.

PORTSMOUTH BY PASS PROJECT
SCI-823-0.00 PAD 19415
ENVIRONMENTAL SCREENING CHECKLIST TABLE 1

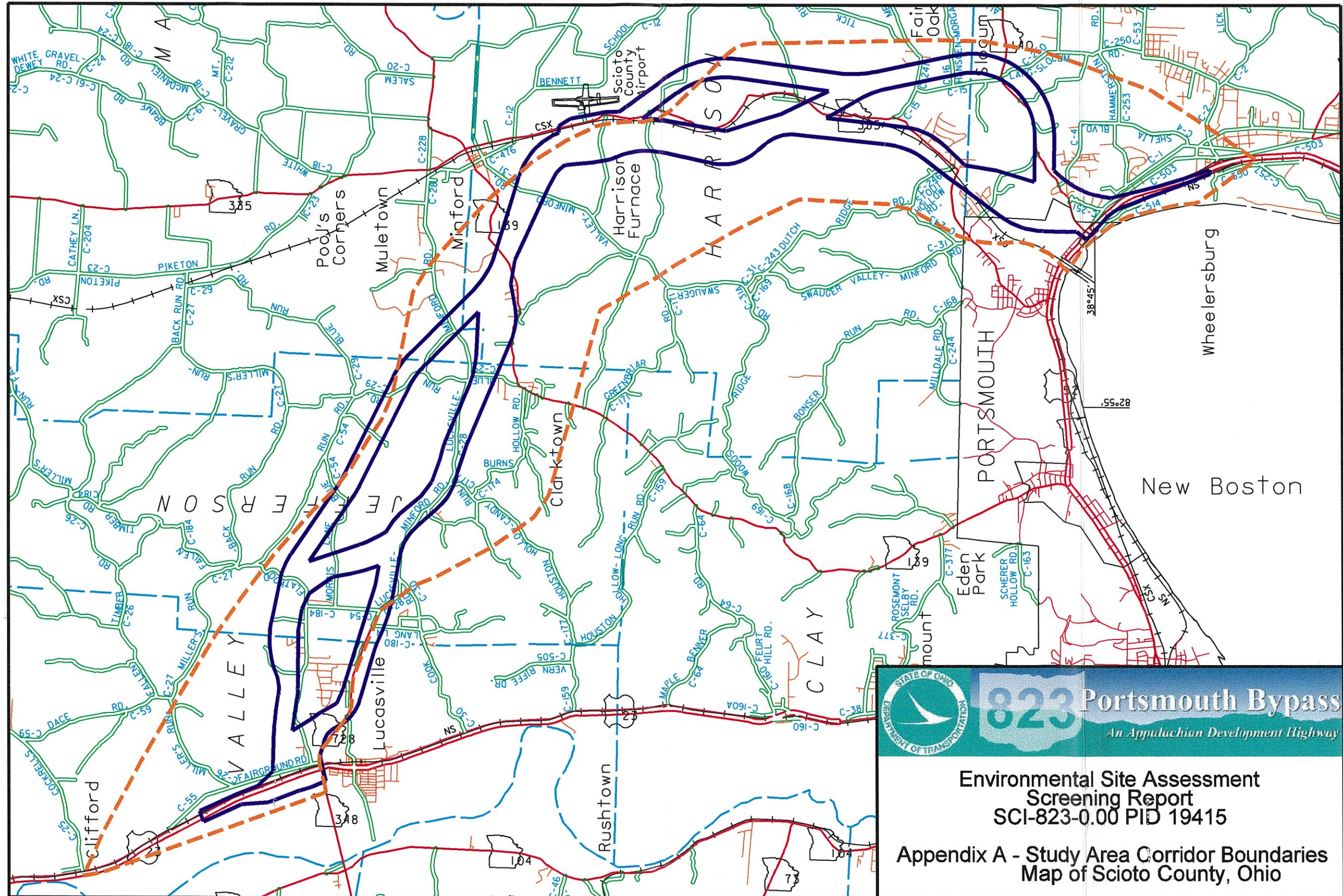
PIN	OWNER NAME	SITE NAME	PARCEL STREET	LAND USE	PAST LAND USE	ZONING	VISUAL OBSERVATIONS	DATABASE LISTING	ESA RECOMMENDED	COMMENTS	PHOTO #
080444000	INDIAN VALLEY SWIM CLUB INC.	Indian Valley Swim Club	1757 THOMAS HOLLOW RD	Comm-Other Structure-Swimming pool and associated filter/pump/changing area/Restrooms	Agricultural field	None	No environmental concerns observed	Not listed	No	All equipment is stored inside the building.	
080401012	KELLER JOSEPH A + IDA K J/S	Kellers Collision	133 MORRIS LN BLUE RN	Comm-Automotive repair garage	Agricultural field	Low Density Residential	Two car garage and associated driveway were observed only, no drums are stored outside. No stressed vegetation was observed.	Not listed	YES	This site may utilize solvents and or strippers in the auto Restoration process, disposal is unknown (no database listing). This site is located on the northern portion of the alignment corridor boundary.	28
080401009	PRIME MARKETS INC	Carwash / Storage	39 LUCASVILLE MNFORD	Comm-Pole building - assumed storage- Car wash structure under construction	Agricultural field	Low Density Residential	Storage building contents unknown. Recent grading of site due to the construction of the car wash building	Not listed	No	No environmental concerns observed	
080401010	PRIME MARKETS INC	Shell Oil / Country Store Foods	0 LUCASVILLE MNFORD	Comm-Gasoline Station and store	Agricultural field	Low Density Residential	USTs and monitoring wells (for leak detection) located on NW portion of parcel	BUSTR UST site	No	The site appears to be new with spill and leak protection in compliance with BUSTR	9
080067000	SWARTZ AUDIE + TAMMY J/S	Unknown	527 FLOWERS ISON RD	Comm-Fabrication shop within residence	Agricultural/wooded/pastureland	None	Fabrication of dunebuggy frames in garage area of home-small operation-No environmental concerns observed	Not listed	No	No environmental concerns observed	
080401002	TURNER TERRY	Unknown	LUCASVILLE MNFORD	Residential- Auto repair facility (building with overhead bay doors)	Barn with outbuildings (farm)	Low Density Residential	Auto repair/paint shop with possible lubricants and solvents being used	Not listed	YES	This parcel is labeled as residential by the Scioto County Auditor. This site may utilize solvents and or paint strippers in the auto restoration process, disposal is unknown (no database listing). No drums were observed behind this facility. The block building appeared to be recently constructed. This site is located in the central portion of the alignment corridor boundary.	10
240200001	SCIOTO COUNTY AGRICULTURAL SOCIETY INC	Scioto County Fairgrounds	1488 FAIRGROUND RD	EXEMPT-County-Agricultural exhibition facility (cultivated fields and brush)	Cultivated fields with buildings (barns/outbuildings) located approximately 300' east of the alignment corridor boundary	Agricultural	The portion of the site within the alignment corridor appeared to be cultivated farmland.	Not listed	No	An area approximately 900' by 50' is located within the alignment corridor boundaries. This site is cultivated. Based on the historical agricultural use, former commercial or industrial use is unlikely.	
241822000	CENTURY OHIO CABLE TELEVISION CORP	Tower Site	0 THOMAS HOLLOW RD	Comm-Vacant-Communication tower (lattice type) on top of hill with access road leading from Thomas Hollow	Wooded	Low Density Residential	Dense woods cover the entire area except for access road (no observation of tower site)	Not listed	No	The tower site may utilize fuel for the emergency generator, however any proposed alignment within the corridor will be designed to avoid the tower site.	
241782000	STEVENSON GRANT ET AL	Lucasville Family Practice Center	0 FAIRGROUND RD	Comm-Medical building and associated parking lot	Wooded	Light Comm	Recent development, no environmental concerns	Not listed	No	No environmental concerns were observed on this site.	
241861000	FARM CREDIT SERVICES OF MID AMERICA FLCA	Farm Credit Services	181 5R 728	Comm-Office building (converted barn) with parking lot	Agricultural field and existing farm building structure	Light Comm	Converted barn structure to an office	Not listed	No	Office building-former barn	
241722000	BD OF COUNTY COMMISSIONERS	Scioto County Engineers Office and outpost	56 5R 728	EXEMPT-County-Maintenance facility with refueling ASTs	Agricultural	Light Comm	Multiple large fuel ASTs with fuel island - insufficient secondary containment	2-LUST / 2-NFA	File Review	A small portion of this site along State Route 728 is within the alignment corridor	6,7
241758000	PORTSMOUTH BANKING CO	Firststar bank building and vacant lot	10 Merritt St + US 23 & 348	Bank building and associated parking area on the southern portion-grass covered land, concrete foundation and parking area on the northern portion	Building and lot configured like gas station on the northern portion and agricultural field on the southern portion	Light Comm	Concrete building foundation and parking lot-no evidence of UST or fuel islands	Not listed	YES	Based on the historical photograph, the foundation observed during site reconnaissance and an interview with Jeff Baughman (owner of adjoining property), a gas station occupied the northern portion of this parcel during the 1960s. According to Jeff Baughman, the USTs are currently present.	5
240557000	BAUGHMAN JEFFREY Q + DEBRA E J/S	Baughman's Cars-Trucks-Vans Sales & Service	52 MERRITT ST	Comm-Service garage with attached office- gravel covered area used for auto sales	Agricultural field	Light Comm	No environmental concerns observed outside the facility	Not listed	No	A portion of the alignment corridor boundary crosses the northern portion of this parcel. The service facility is approximately 200' south (crossgradient) of the corridor boundary.	
240557003	BAUGHMAN JEFFREY Q + DEBRA E J/S	The Spare Room mini-storage	0 MERRITT ST	Comm-Other Structure	Residential or farm outbuilding (barn)	Light Comm	No environmental concerns observed-located approximately 200' outside alignment corridor	Not listed	No	This parcel is several hundred feet south of the alignment corridor boundaries with no observed environmental conditions.	
241601000	BD OF EDUCATION VALLEY LSD	Lucasville Jr. High School	393 INDIAN DR	EXEMPT-Bd of Education-Bus parking area	Grass covered, undeveloped land	Low Density Residential	Buses parked in fenced area-Assume former or current refueling area, possible LUST site	LUST	File Review	This parcel is located on the northern edge of the alignment corridor boundary. No ASTs or UST evidence was observed. File review will determine if USTs were close to the alignment corridor boundary.	4
240824000	HARWOOD ROSEMARY	Harwood's Gas Station Chabot #21	299 INDIAN DR	Comm-Gasoline Station	Grass covered, undeveloped land	Low Density Residential	3 USTs installed 1987, no UST area observed	BUSTR UST site	File Review	This parcel is located in the central portion of the alignment corridor. Not a reported LUST site, however the USTs and associated leak detection system may be out of BUSTR compliance.	8
160841000	MCQUIRE ORA + PEARL	Unknown	0 EAST LANE	Comm-Vacant-Auto wrecking yard	pastureland with woods	None	Automobile storage (assumed salvaged)	Not listed	No	Vehicles were stored across this parcel-see photo. This parcel adjoins the western alignment corridor boundary. It is unlikely the proposed alignment will affect this parcel.	14
160840000	MCQUIRE ORA + PEARL	Unknown	0 EAST LANE	Comm-Vacant-Auto wrecking yard	pastureland with woods	None	Automobile storage (assumed salvaged)	Not listed	No	Vehicles were stored across this parcel-see photo. This parcel is approximately 20' west of the western alignment corridor boundary. It is unlikely the proposed alignment will affect this parcel.	14
160845000	MCQUIRE ORA + PEARL	Unknown	0 SLOCUM AVE	Comm-Vacant-wood storage (pallets boards)	pastureland with woods	None	Grass covered area leading to storage yard	Not listed	No	A pile of shipping pallets were observed. This site is located on the western boundary of the alignment corridor. It is unlikely the alignment will affect this parcel (see map).	
160838000	MCQUIRE ORA + PEARL	Unknown	0 EAST LANE	Comm-Vacant-Auto wrecking yard	pastureland with woods	None	Automobile storage (assumed disabled)	Not listed	No	Vehicles were stored across this parcel-see photo. This parcel is approximately 60' west of the western alignment corridor boundary. It is unlikely Any proposed alignment will affect this parcel.	14
160846000	MCQUIRE ORA + PEARL	Unknown	0 SLOCUM AVE	Comm-Vacant-shed storage	pastureland with woods	None	Grass with a small shed. No environmental concerns were observed on this parcel	Not listed	No	This site is located on the western boundary of the alignment corridor. It is unlikely Any proposed alignment will affect this parcel (see map).	
160837000	MCQUIRE ORA + PEARL	Unknown	0 EAST LANE	Comm-Vacant-woods	pastureland with woods	None	No environmental concerns observed	Not listed	No	Based on the mature trees on this parcel, no previous industrial or commercial activities have been performed on this parcel. This site is located on the western boundary of the alignment corridor. It is unlikely any proposed alignment will affect this parcel (see map).	
160847000	MCQUIRE ORA + PEARL	Unknown	0 SLOCUM AVE	Comm-Other Structure-barn with pallet storage	pastureland with woods	None	A barn with wood pallets stacked approximately 4' high.	Not listed	No	An older barn with wood shipping pallets were the only observations made on this parcel. This site is located on the western boundary of the alignment corridor. It is unlikely any proposed alignment will affect this parcel (see map).	
71655000	AEP	Substation	8R 728	Electrical substation within fenced area	Electrical Substation	None	No environmental concerns were observed-Old facility possible PCB usage	Not Listed	No	A small portion of this site is located within the proposed alignment corridor.	13
160066000	GAMPP HAROLD E + DALE E J/S	Vacant-future gas Station/mini mart	2251 5R 140	Comm-Vacant (residential)	Residential home with store and residential trailer. Home was a store in the 1960s.	None	The site is vacant with a possible vegetable stand tent erected on the corner. Recent grading of the site soil.	Not listed	No	Recent demolition of a home has resulted in the site grading and plans for a mini mart	
160107000	CONKEL MICHAEL H + CORA L J/S	Unknown	0 5R 140	Comm-grass and one residential trailer on site	Grass and trees with two drives and two buildings	None	Grass covered area with a trailer-no environmental concerns observed.	Not listed	No	This property appeared to be residential	
160206000	GAMPP EDNA TRUST	Gampp's Marathon	0 5R 140	Comm-Gasoline and Auto Service Station	Assume to be Gasoline and Auto Service Station in 1960 aerial photo	None	No monitoring wells or UST area observed	BUSTR UST site	YES	This parcel has historically been a gasoline and service station. This parcel is located on the western portion of the alignment corridor boundary.	22
160207000	GAMPP HAROLD E	Gerlach Farm and Feed Store	8T 140	Residential- Feed store and Service garage with 3-10k, 1-5k and 1-500 gallon ASTs located on the eastern portion of the site.	3 large buildings, gravel driveway and trees (appears in 1960 aerial as it does currently)	None	Inadequate secondary containment under ASTs. Small ASTs do not have secondary containment.	Not listed	YES	This parcel is used for bulk storage of fuel. The secondary containment appeared to be older than the ASTs situated inside. Crushed limestone covered the driveway leading to the AST area, therefore preventing a view of the ground surface. This site is within the alignment corridor boundary.	21
160125000	FULTZ GARY	Earl's Cars/Parts	1984 8R 140	Comm-Garage-auto salvage yard-Used auto parts-Service Garage	Mostly trees and agricultural field-1 large building by road with gravel parking area behind	None	No environmental concerns observed from State Route 140.	Not listed	YES	The eastern portion of this parcel is located within the alignment corridor. The garage facility located on the western portion of this parcel appeared to be constructed in the 1950s and assumed to be the building in the 1960 aerial. This facility is a service garage. The 1999 aerial photo indicates roads and several hundred salvaged autos within the alignment corridor boundary.	18, 19 & 20
161472000	MCGRAN HOWARD W + PATRICIA A J/S	First Baptist Church/Scioto Christian School	1321 5R 140	Comm-Baseball fields, basketball courts and school building	Agricultural fields	None	No environmental concerns observed	Not listed	No	This parcel appeared to be used only as a camp and school. This site is located on the western boundary of the alignment corridor. It is unlikely any proposed alignment will affect this parcel (see map).	
160424000	JARVIS RUSSELL + LORETTA J/S	Penny's ATV Parts	1820 8R 140	Comm-ATV salvage yard and used parts sales	Trees and grass cover the majority of the site with gravel and parking by ST. RT 140	None	Many salvaged all terrain vehicles were observed within a grassy fenced-in area	Not listed	No	This site is located on the western boundary (downgradient) of the alignment corridor. It is unlikely any proposed alignment will affect this parcel (see map).	15,16
160735000	GULLEY RONALD L	Unknown	0 SHELBA BLVD	Comm-Retail Structure-Appears to be a residential garage with parking area	Residential garage with parking area	None	Appears residential (No business indications)	Not listed	No	This parcel may have been a former service garage, however, it is located within a residential neighborhood, behind a residential home. This parcel is located approximately 200' inside the alignment corridor boundary.	
161471000	HICKS DELMER + AGNES J/S	Busters BI-Lo	7151 GALLIA PIKE	Comm-Gas Station	The site appears to be residential with trees and grass on the 1960 aerial	None	Active gas station-no monitoring wells observed	Not listed	File Review	This facility was not listed on the database as a LUST or UST site. If the file review is inconclusive, a Phase I ESA is recommended.	26
161064000	HICKS DELMER + AGNES J/S	Busters BI-Lo	7151 GALLIA PIKE	Comm-Gas Station	The site appears to be residential with trees and grass on the 1960 aerial	None	Active gas station-no monitoring wells observed	Not listed	File Review	This facility was not listed on the database as a LUST or UST site. If the file review is inconclusive, a Phase I ESA is recommended.	26
161063000	HICKS DELMER + AGNES J/S	Busters BI-Lo	7151 GALLIA PIKE	Comm-Gas Station	The site appears to be residential with trees and grass on the 1960 aerial	None	Active gas station-no monitoring wells observed	Not listed	File Review	This facility was not listed on the database as a LUST or UST site. If the file review is inconclusive, a Phase I ESA is recommended.	26
161065000	HICKS DELMER + AGNES J/S	Busters BI-Lo	7151 GALLIA PIKE	Comm-Auto Service Station	The site appears to be residential with trees and grass on the 1960 aerial	None	Active gas station-no monitoring wells observed	Not listed	File Review	This facility was not listed on the database as a LUST or UST site. If the file review is inconclusive, a Phase I ESA is recommended.	26

PORTSMOUTH BY PASS PROJECT
SCI-823-0.00 PAD 19415
ENVIRONMENTAL SCREENING CHECKLIST TABLE 1

PIN	OWNER NAME	SITE NAME	PARCEL STREET	LAND USE	PAST LAND USE	ZONING	VISUAL OBSERVATIONS	DATABASE LISTING	ESA RECOMMENDED	COMMENTS	PHOTO #
172592000	ALLEY ALAN C + AMY L J/S	Alley Chiropractic	7140 OHIO VALLEY ST	Comm-Office building	Commercial building with grass	None	No environmental concerns observed	Not listed	No	This site is a medical office	
172593000	ALLEY ALAN C + AMY L J/S	Alley Chiropractic	7140 OHIO VALLEY ST	Comm-Office building	Commercial building with grass	None	No environmental concerns observed	Not listed	No	This site is a medical office	
172594000	ALLEY ALAN C + AMY L J/S	Alley Chiropractic	7140 OHIO RIVER RD	Comm-Office building	Commercial building with grass	None	No environmental concerns observed	Not listed	No	This site is a medical office	
171170000	AEH GERALD LEE	Old Smokey Joe's Aqua Shop	7244 OHIO RIVER RD	Comm-Detached Building-Appears to be a former retail shop	Gravel parking and existing building	None	No environmental concerns observed	Not listed	No	This site appeared to be a former retail store and/or greenhouse facility	
171169000	AEH GERALD LEE	Old Smokey Joe's Aqua Shop	7244 OHIO RIVER RD	Comm-Vacant-Appears to be a former greenhouse	Gravel parking	None	No environmental concerns observed	Not listed	No	This site appeared to be a former retail store and/or greenhouse facility	
171168000	AEH GERALD LEE	Old Smokey Joe's Aqua Shop	7244 OHIO RIVER RD	Comm-Vacant-Appears to be a former greenhouse	Gravel parking	None	No environmental concerns observed	Not listed	No	This site appeared to be a former retail store and/or greenhouse facility	
173167000	ADAMS HAROLD L	Apartments	0 OHIO RIVER RD	Comm-Rental Unit-Multi-family housing	Undeveloped	None	No environmental concerns observed	Not listed	No	Residential apartments appear to be the only development on this site	
174636000	TOFT THOMAS E	52 Mini-storage	7433 OHIO RIVER RD	Comm-Other Structure-storage buildings	Agricultural field	None	No environmental concerns observed	Not listed	No	Based on the past agricultural use, historical industrial or commercial use of this site is unlikely	
170640000	CARTER JONES LUMBER CO	Tri-State Culvert and Construction Supply	7300 US 52	Comm-Vacant-Undeveloped-The eastern portion of this parcel is used to store galvanized metal culvert pipe. The western portion is undeveloped, covered with scrub and trees.	Woods and scrub	None	No environmental concerns observed	Not listed	No	This parcel adjoins the alignment corridor boundary. Based on the past undeveloped use of the western portion of this site (near the alignment corridor boundary), past industrial or commercial use is unlikely. Any proposed alignment is expected to remain within the existing ROW, west of this parcel.	32
170641000	CARTER JONES LUMBER CO	Tri-State Culvert and Construction Supply	0 OHIO RIVER RD	Comm-Storage for metal culverts and sales office	Pastureland	None	No environmental concerns observed	Not listed	No	This parcel adjoins the alignment corridor boundary. Based on the past undeveloped use of the western portion of this site, past industrial or commercial use of near the alignment corridor boundary is unlikely. Any proposed alignment is expected to remain within the existing ROW, west of this parcel.	32
170641001	CARTER JONES LUMBER CO	Tri-State Culvert and Construction Supply	0 OHIO RIVER RD	Comm-Storage for metal culverts on the eastern portion. Scrub and trees on the western portion.	Pastureland	None	No environmental concerns observed	Not listed	No	This parcel adjoins the alignment corridor boundary. Based on the past undeveloped use of the western portion of this site (near the alignment corridor boundary), past industrial or commercial use is unlikely. Any proposed alignment is expected to remain within the existing ROW, west of this parcel.	32
170639000	REINHARDT REAL Estate INC	Diamond REO	7300 US 52	Comm-Storage yard for truck parts and parking for trucks with fuel island	Pastureland	None	Truck repair equipment-fuel dispenser island observed	BUSTR -LUST	File Review	This parcel adjoins the alignment corridor boundary. Any proposed alignment is expected to remain within the existing ROW, west of this parcel. However, the soils in the vicinity of the site have rapid permeability.	29, 30 & 31
170666000	REINHARDT REAL Estate INC	Diamond REO	7515 OHIO RIVER RD	Comm-Truck repair Garage-Storage yard for truck parts and parking for trucks	Pastureland with a barn or building	None	Truck repair equipment-fuel dispenser island observed	BUSTR - LUST	File Review	This parcel is located approximately 625' east of the alignment corridor boundary. This parcel is part of the Diamond RIO site.	29, 30 & 31
174529000	REINHARDT REAL Estate INC	Diamond REO	0 OHIO RIVER RD	Comm-Vacant-Parking Area for trailers (one tanker trailer was observed)	Woods and pastureland	None	Gravel covered area-No environmental concerns observed	BUSTR - LUST	File Review	This parcel adjoins the alignment corridor boundary. Any proposed alignment is expected to remain within the existing ROW, west of this parcel. However, the soils in the vicinity of the site have rapid permeability.	29, 30 & 31
170618000	PETTYGREW JANE G + MICHAEL TRUST	Vacant	0 US 52	Comm-Vacant-scrub and wild vegetation	Agricultural fields	None	No environmental concerns observed	Not listed	No	This parcel adjoins the alignment corridor boundary. Any proposed alignment is expected to remain within the existing ROW, west of this parcel.	30
170678000	LIMA HOLDING LLC	Lowe's Home Improvement Retail Store	7915 OHIO RIVER RD	Comm-Retail Structure providing quality lumber and supplies	Drive In Auto Theater	None	A retention pond is located on the western portion of this site. No environmental concerns observed	Not listed	No	This parcel adjoins the alignment corridor boundary. Any proposed alignment is expected to remain within the existing ROW, west of this parcel.	
170731000	STANDARD SLAG CO.	Unknown not observed - inaccessible	0 HARTMAN AVE	Comm-Other Structure-vacant grass and gravel covered land	Baseball field on the north portion-soil piles on the south-road leads to Kokosing ASTs to the west	None	Unable to view this parcel from public property	Not listed	No	TranSystems assumes this parcel was used to screen aggregate materials. Any proposed alignment is expected to remain within the existing ROW, west of this parcel.	
170735000	KOKOSING MATERIALS INC	Kokosing	0 HAYPORT RD	Comm-Vacant-Undeveloped with woods and lake. Road leads to lake from northern parcel.	The entire parcel is wooded with a small area of exposed soil on the northern portion.	None	Dense vegetation covered this area	Not listed	No	This parcel adjoins the alignment corridor boundary. Any proposed alignment is expected to remain within the existing ROW, east of this parcel.	
170734000	KOKOSING MATERIALS INC	Kokosing	3607 HAYPORT RD	Comm-Other Structure	Agricultural fields and woods (by the river)	None	Unable to view this parcel from public property	Not listed	No	This parcel adjoins the alignment corridor boundary. Any proposed alignment is expected to remain within the existing ROW, east of this parcel.	
170733000	KOKOSING MATERIALS INC	Kokosing	3607 HAYPORT RD	Comm-Other Structure-Material storage for use in road resurfacing. 25k ASTs are located on this parcel an office/warehouse is located on the eastern portion.	Quarry operation with 5 large ASTs	None	None-site not accessible from public land	Not listed	No	This parcel adjoins the alignment corridor boundary. Any proposed alignment is expected to remain within the existing ROW, east of this parcel.	29
070407000	ALLEN NEAL B	Unknown	6710 SWAUGER VALLEY RD	Comm-Funeral Home (tree covered land was observed)	Site appears to be wooded	None	No building was observed-the site is wooded-possible cemetery location	Not listed	No	POSSIBLE AUDITOR INFO ERROR	
72477001	BD OF COUNTY COMMISSIONERS	Scioto County Airport	0 SR 335	Comm-Airport with hangars, refueling facilities, woods and grass covered areas are located on the northern portion	Same as current use-woods and cultivated fields on NW portion and road leading to baseball field	None	Jet fuel AST located on the western portion and BP refueling facility located on the southern portion next to the terminal	BUSTR-NFA	File Review	The southern portion of this parcel is within the alignment corridor boundary limits. Site work for an interchange may be performed close to this parcel. This parcel is upgradient of the alignment corridor.	11,12
72477000	BD OF COUNTY COMMISSIONERS	Scioto County Airport	0 SR 335	Comm-Airport with runway, taxiway, hangars, refueling facilities, woods and grass covered areas	Same as current use-woods and cultivated fields on NW portion and road leading to baseball field	None	Taxiway and runway with grass and trees	Not listed	No	A small portion of the southwest corner of this site is within the alignment corridor boundary. This area has historically been agricultural.	11,12
070258000	BD OF COUNTY COMMISSIONERS	Scioto County Airport	0 SR 335	Comm-Grass covered land at entrance	Grass covered land with parking area	None	None	Not listed	No	This is a grass covered parcel with no environmental concerns observed	
71353000	Cable Ready Inc.	Unknown	SR 335 at Dixon Mill	Residential-salvage yard for utility trucks and some heavy equipment, also service garage used to service heavy equipment.	Pasture land and cultivated land with an outbuilding and a road leading west crossing the railroad tracks to a building	None	Approximately 500 vans and large service trucks are located on the western half of the site. A large service garage is located on the eastern portion with a gravel drive. A building is located on the southern portion.	Not listed	No	This site is located east of the rail road tracks. Any proposed alignment will be located on the west side of these tracks and higher in elevation than this site. A spill is listed on the database at the intersection this site is located near (Dixon Mill and S. R. 335).	
070587000	STAPLETON RICHARD DEAN	River Bend Golf Course	0 TICK RIDGE RD	Comm-Golf Course	Agricultural fields with woods and one barn	None	The area of the proposed alignment on this site was not observed due to no access	Not listed	No	A small portion of the west end of this site is within the alignment corridor boundary. This portion is east of the Little Scioto River. Any proposed alignment will be located west of the Little Scioto River. It is unlikely any proposed alignment will cross the river onto this site.	
THE FOLLOWING SITES ARE OUTSIDE THE alignment corridor BOUNDARIES BUT WITHIN A QUARTER MILE OF THE CURRENT STUDY CORRIDOR											
241829000	SCIOTO WATER INC	Scioto Water Plant	1943 FAIRGROUND RD	Comm-Water treatment facility	Unknown-out of map coverage area	Agricultural	Water treatment vessels and containers are located on the site-no hazardous containers were observed.	State Haz Waste Site	No	This site is located 500-feet north (outside) of alignment corridor and topographically crossgradient from the alignment corridor.	
160133000	SCHNEIDER PHOEBE	Gilpin Dairy/Residence	1690 SR 140	Comm-Vacant former retail dairy building, residential structure and outbuildings	Barns and outbuildings with driveways and agricultural fields	None	No environmental concerns observed	Not listed	No	This site is not within the alignment corridor boundary. The building located on this parcel appears to have been a retail outlet for dairy products. One residential home is located on this parcel.	
241799000	GAHM PROPERTIES LTD	Gahm's Auto Shop	1290 FAIRGROUND RD	Comm-Vacant-Auto wrecking yard	Small building and parking area	Agricultural	The western portion of this site is grass covered. Buildings used as auto parts storage are located in the central portion of this site.	Not listed	No	This site is located approximately 750' east (outside) and topographically upgradient from the alignment corridor	
241776000	GAHM PROPERTIES LTD	Gahm's Auto Shop	1290 FAIRGROUND RD	Comm-Vacant-Auto wrecking yard	cultivated farmland	Agricultural	Several hundred salvaged automobiles	Not listed	No	This site is located approximately 800' east (outside) and topographically upgradient from the alignment corridor	3
240189000	GAHM PROPERTIES LTD	Gahm's Auto Shop	1200 FAIRGROUND RD	Comm-Other Structure-NAPA auto parts retail facility	Two buildings and parking area	Agricultural	NAPA Auto parts store and auto storage yard-Not within alignment corridor boundaries	Not listed	No	This site is located approximately 625' east (outside) and topographically upgradient from the alignment corridor	
240300002	M & J WELDING + MACHINE INC	Industrial Park	0 FAIRGROUND RD	Comm-Currently one body shop facility and undeveloped land with gravel roads	Residential with outbuildings and agricultural on west portion-heavy woods on central and eastern	Agricultural	Body shop area contains several ASTs behind facility	Not listed	No	This site is located approximately 250' east (outside) of the alignment corridor	2
240229000	M + J WELDING + MACHINE, INC.	M&J Welding and Machine Industries	832 FAIRGROUND RD	IND-Light Mfg & Assembly-Manufacturing of metal truck parts and assembly of truck steering linkage	Building (former fab shop before 1985) with driveway	Agricultural	Building surrounded with gravel	RCRIS SQG with violations	No	This site is located approximately 500' east (outside) and north of the alignment corridor	
240302001	M + J WELDING + MACHINE INC	M&J Welding and Machine Industries	832 FAIRGROUND RD	Comm-Manufacturing of metal truck parts and assembly	Wooded with agricultural field	Agricultural	Building surrounded with gravel-no odors, staining or other environmental concern	RCRIS SQG with violations	No	This site is located approximately 750' east and 750' north (outside) of the alignment corridor	
240300001	M & J WELDING + MACHINE INC	M&J Welding and Machine Industries	832 FAIRGROUND RD	Comm-Manufacturing of metal truck parts and assembly-propane gas storage area	Farm outbuilding with drive area with remainder wooded	Agricultural	Building surrounded with gravel-no odors, staining or other environmental concerns	RCRIS SQG with violations	No	This site is located approximately 500' east and 70' north (outside) of the alignment corridor	1
241308000	JOHN W CLARK OIL CO	BP gas Station	10663 US 23	Comm-Auto Service Station	Residential	Light Comm	No environmental concerns observed-Outside alignment corridor 250' crossgradient	LUST-NFA, UST, LaQG	No	The BP parcels are 500-600' south (outside) of the alignment corridor boundary	
241307000	JOHN W CLARK OIL CO	BP gas Station	0 US 23	Comm-Vacant	Undeveloped	Light Comm	No environmental concerns observed-Outside alignment corridor 250' crossgradient	LUST-NFA, UST, LaQG	No	The BP parcels are 500-600' south (outside) of the alignment corridor boundary	
241306000	JOHN W CLARK OIL CO	BP gas Station	0 US 23	Comm-Vacant	Residential	Light Comm	No environmental concerns observed-Outside alignment corridor 250' crossgradient	LUST-NFA, UST, LaQG	No	The BP parcels are 500-600' south (outside) of the alignment corridor boundary	
240092000	CERTIFIED OIL CO.	Certified gas Station	10630 US 23	Comm-Auto Service/fueling Station	Building and lot configured like gas Station	Light Comm	No evidence of spills-Not within alignment (south ~300 feet)	LUST-Site Asses Sub-UST	No	This parcel is located approximately 600' south (outside) of the proposed alignment boundary	

**APPENDIX A -
STUDY AREA CORRIDOR BOUNDARIES-SCIOTO COUNTY MAP**





**APPENDIX B -
USGS TOPOGRAPHIC MAP**




Topographical Map






PORTSMOUTH BYPASS PROJECT USGS TOPOGRAPHIC MAP


STUDY CORRIDORS



0 2000 4000 6000 FEET



TRANSYSTEMS CORPORATION

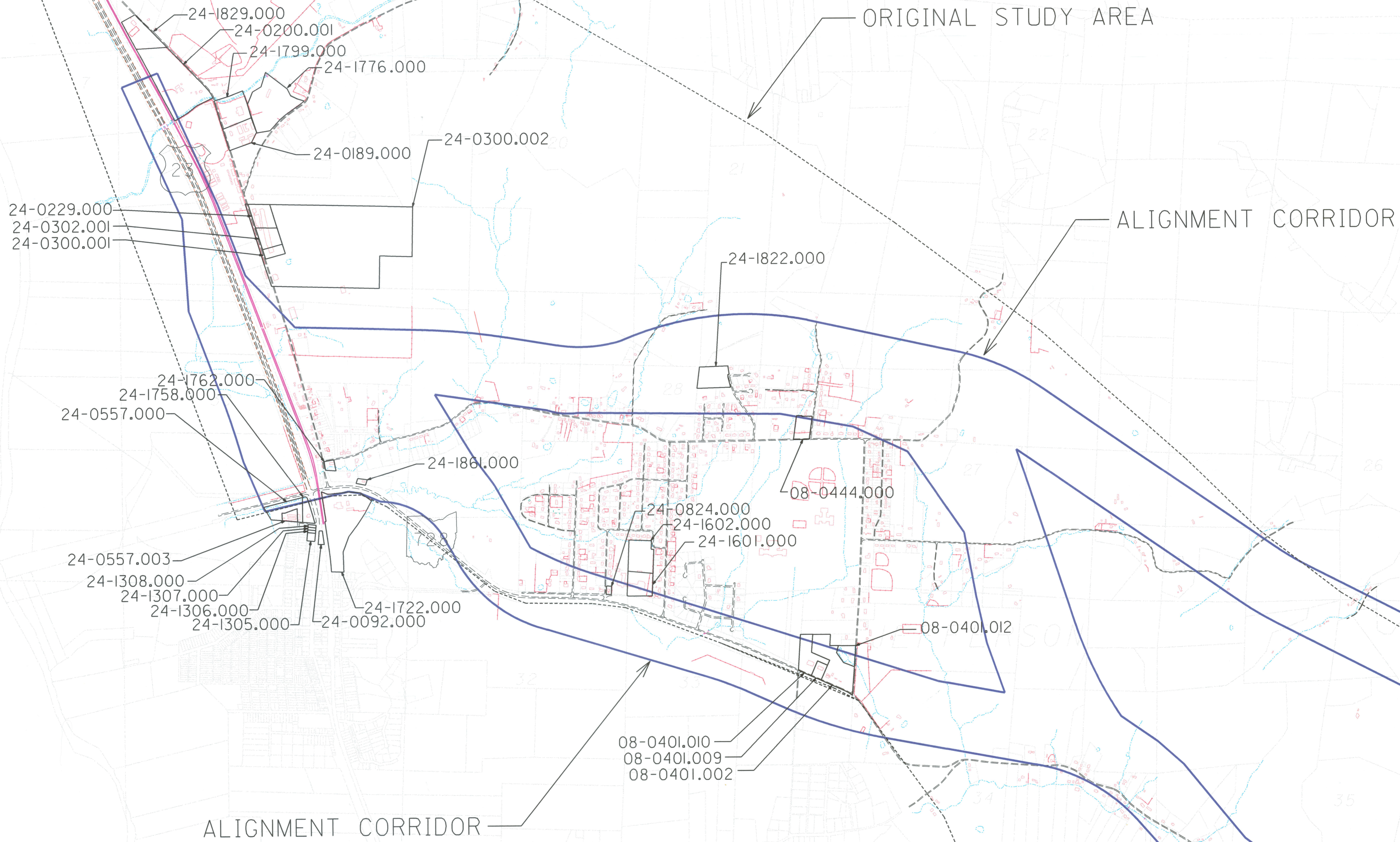


**APPENDIX C -
SITE PLAN**



Site Plan
Northern Section

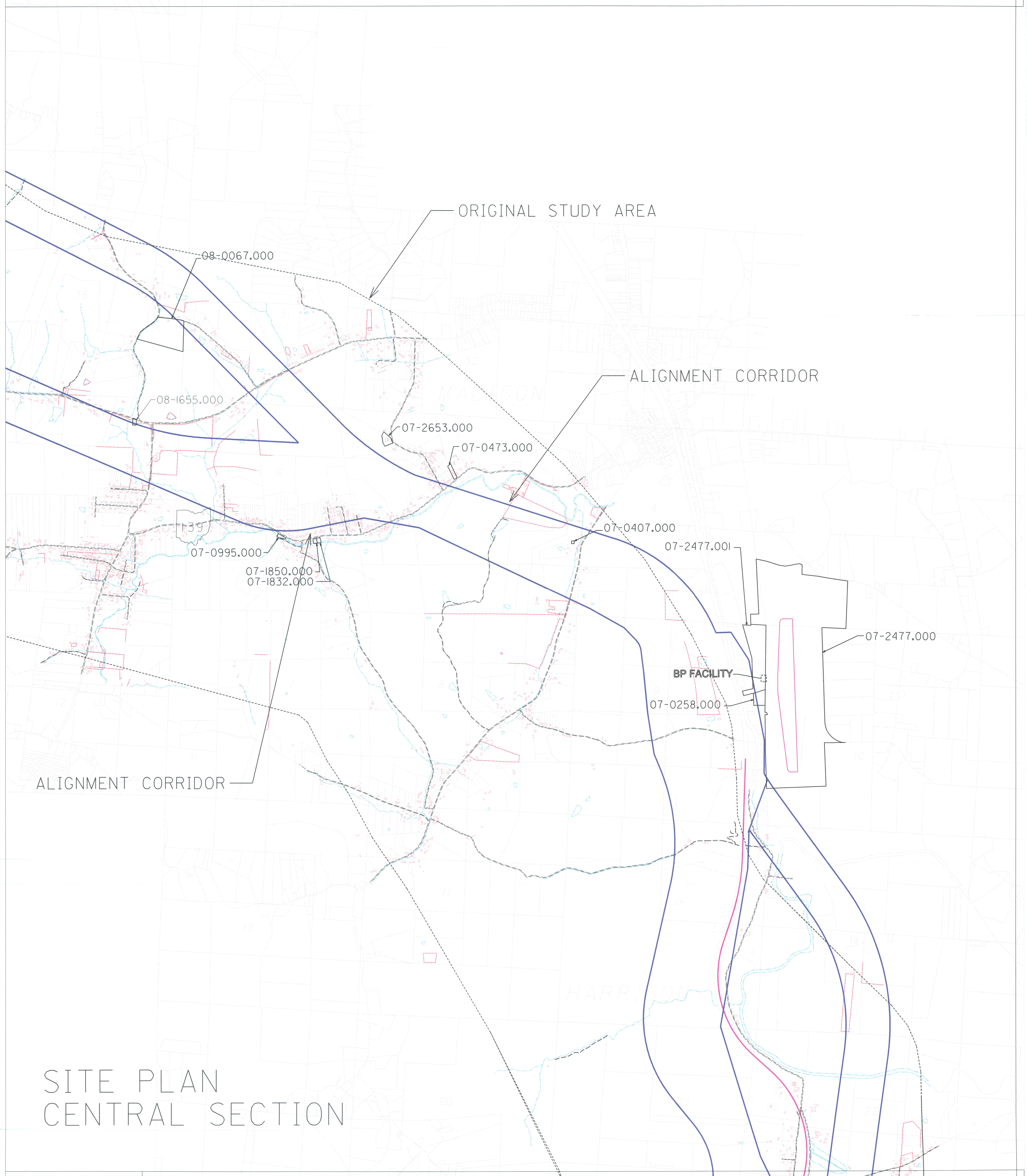




SITE PLAN NORTHERN SECTION

Site Plan
Central Section





ORIGINAL STUDY AREA

ALIGNMENT CORRIDOR

BP FACILITY

ALIGNMENT CORRIDOR

SITE PLAN
CENTRAL SECTION

Site Plan
Southern Section



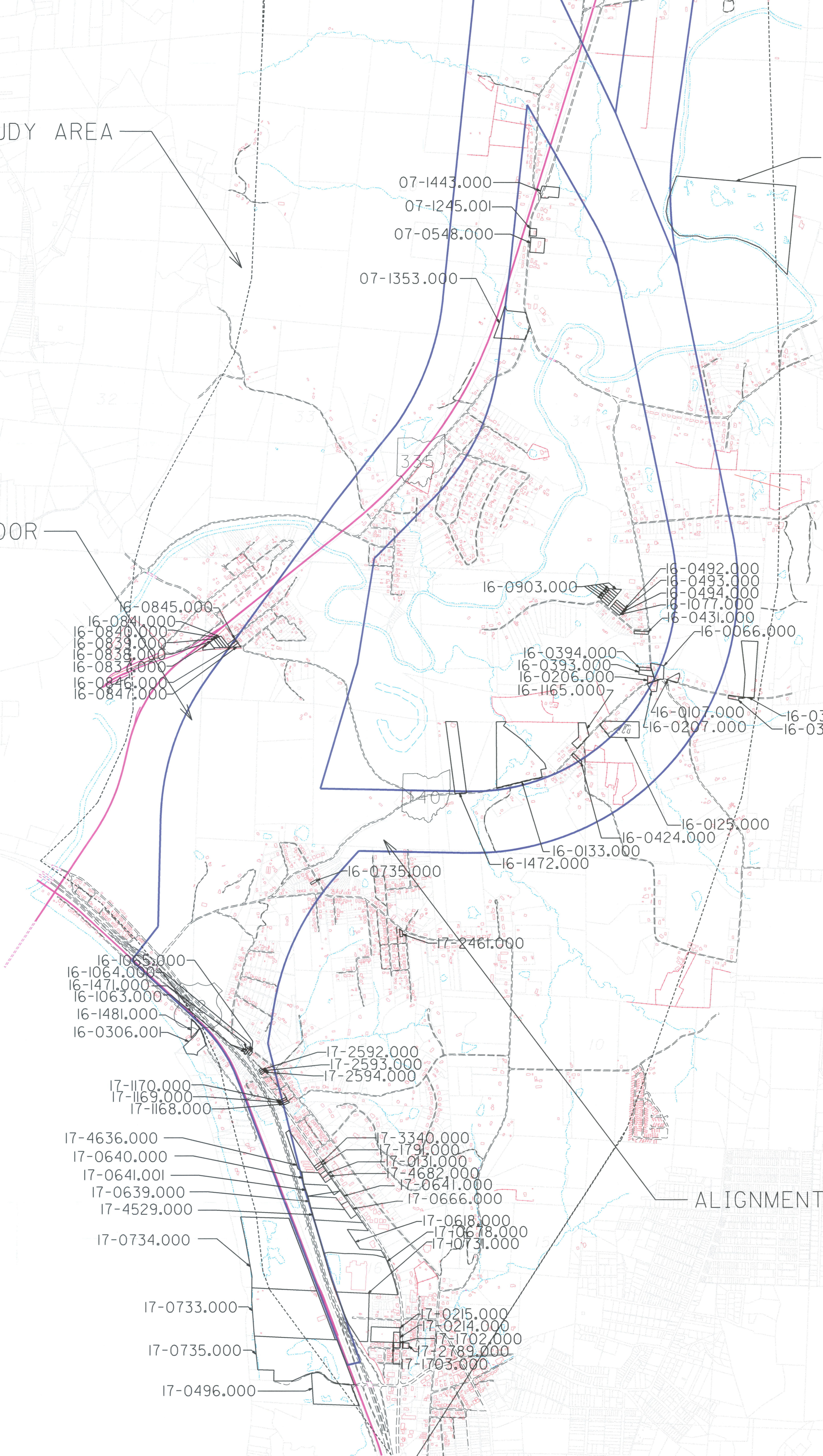
ORIGINAL STUDY AREA

ALIGNMENT CORRIDOR

PORTSMOUTH

PORT

SITE PLAN SOUTHERN SECTION

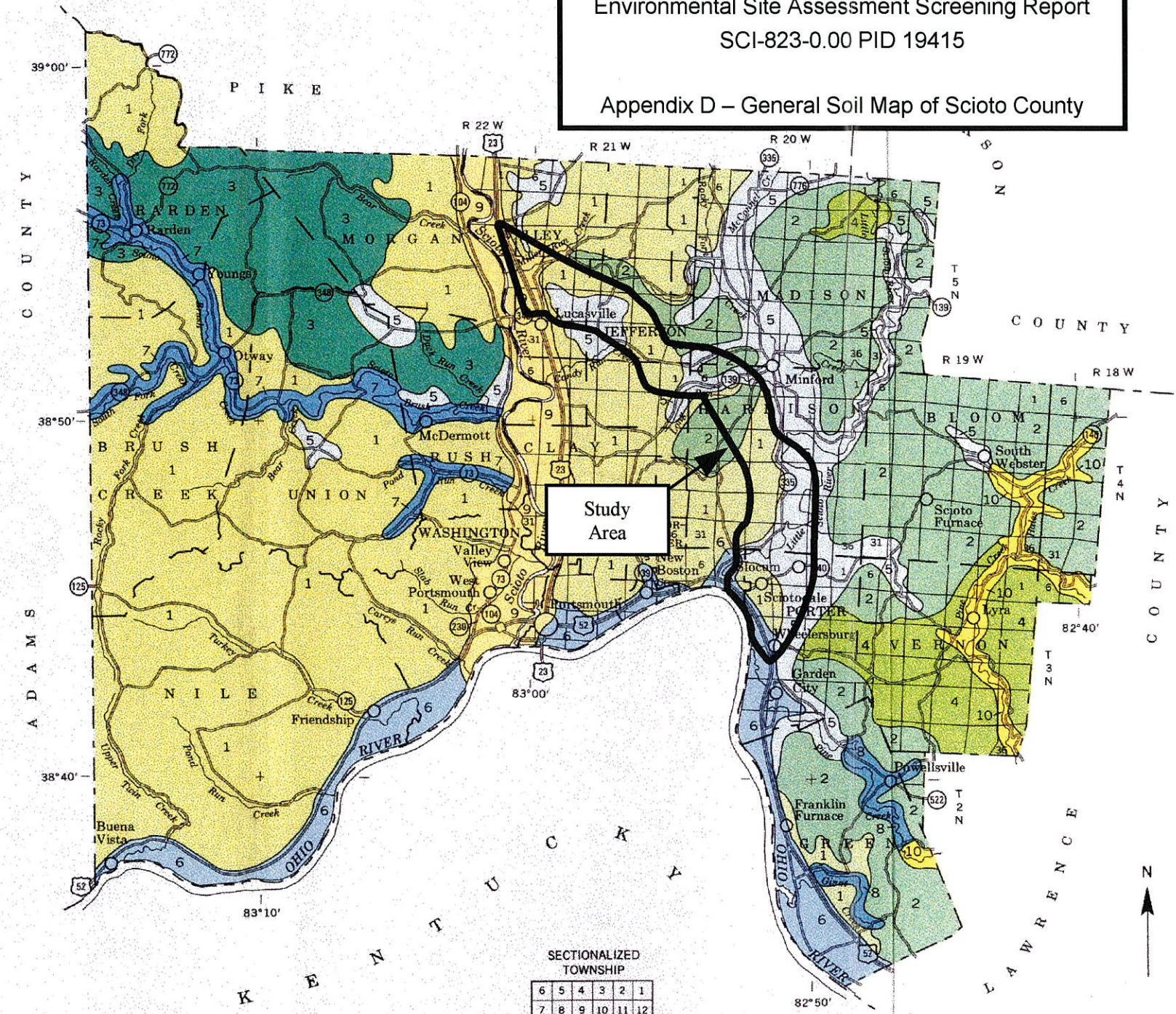


**APPENDIX D -
GENERAL SOIL MAP OF SCIOTO COUNTY**



Environmental Site Assessment Screening Report
SCI-823-0.00 PID 19415

Appendix D – General Soil Map of Scioto County



SECTIONALIZED TOWNSHIP

6	5	4	3	2	1
7	8	9	10	11	12
18	17	16	15	14	13
19	20	21	22	23	24
30	29	28	27	26	25
31	32	33	34	35	36

Each area outlined on this map consists of more than one kind of soil. This map is thus meant for general planning rather than a basis for decisions on the use of specific tracts.

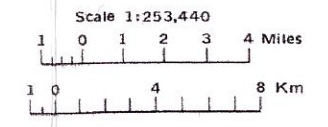
LEGEND

- DEEP AND MODERATELY DEEP SOILS ON UPLANDS
- 1 Shelocta-Brownville: Deep, steep and very steep, well drained soils formed in colluvium and residuum derived from siltstone and sandstone; on uplands
 - 2 Shelocta-Wharton-Latham: Deep and moderately deep, strongly sloping to steep, well drained and moderately well drained soils formed in colluvium and residuum derived from sandstone, siltstone, and shale; on uplands
 - 3 Latham-Wharton-Shelocta: Moderately deep and deep, strongly sloping to steep, moderately well drained and well drained soils formed in colluvium and residuum derived from shale, siltstone, and sandstone; on uplands
 - 4 Shelocta-Steinsburg-Latham: Deep and moderately deep, hilly to very steep, well drained and moderately well drained soils formed in colluvium and residuum derived from siltstone, sandstone, and shale; on uplands
- DEEP SOILS IN PREGLACIAL VALLEYS AND ON FLOOD PLAINS, TERRACES, AND FANS
- 5 Omulga-Monongahela-Haymond: Deep, nearly level to strongly sloping, moderately well drained and well drained soils formed in alluvium, colluvium, loess, and lacustrine sediments; in preglacial valleys and on flood plains
 - 6 Wienbach-Wheeling-Elkinsville: Deep, nearly level to steep, somewhat poorly drained and well drained soils formed in alluvium; on terraces
 - 7 Nolin-Shelocta-Omulga: Deep, nearly level to strongly sloping, well drained and moderately well drained soils formed in alluvium, colluvium, residuum, loess, and lacustrine sediments; on flood plains, on fans, and in preglacial valleys
 - 8 Tioga-Sardinia-Fitchville: Deep, nearly level and gently sloping, well drained to somewhat poorly drained soils formed in alluvium; on flood plains and terraces
- DEEP SOILS ON FLOOD PLAINS
- 9 Nolin-Genesee: Deep, nearly level, well drained soils formed in alluvium; on flood plains
 - 10 Stendal-Cuba-Tioga: Deep, nearly level, somewhat poorly drained and well drained soils formed in alluvium; on flood plains

COMPILED 1986

U.S. DEPARTMENT OF AGRICULTURE
SOIL CONSERVATION SERVICE
FOREST SERVICE
OHIO DEPARTMENT OF NATURAL RESOURCES
DIVISION OF SOIL AND WATER CONSERVATION
OHIO AGRICULTURAL RESEARCH AND DEVELOPMENT CENTER

GENERAL SOIL MAP
SCIOTO COUNTY, OHIO



SOILS ASSOCIATED WITH PORTSMOUTH BYPASS CORRIDOR

Symbol	Name	Description
AfD	Alford silt loam, 10 to 25 percent slopes	This deep, well drained, moderately steep soil is on shoulder slopes and ridgetops in the uplands. Areas are broad and circular and range from 5 to 50 acres in size.
BeC	Berks channery silt loam, 8 to 15 percent slopes	This moderately deep, well drained, strongly sloping soil is on convex ridgetops. Most areas are long and are 25 to 100 feet wide. The range from 6 to 30 acres in size.
BrF	Brownsville-Rock outcrop association, very steep	This association consists of a well drained Brownsville soil and areas of rock outcrop. It is on side slopes along streams.
CpC	Coolville-Rarden silt loams, 8 to 15 percent slopes	These moderately well drained soils are on ridgetops. Areas are circular or are long and are commonly 200 to 400 feet wide. They range from 15 to 100 acres in size.
DoA	Doles silt loam, 0 to 3 percent slopes	This deep, somewhat poorly drained, nearly level soil is in preglacial valleys. Most areas are circular or are long and narrow. They range from 5 to 50 acres in size.
EkB	Elkinsville silt loam, 1 to 8 percent slopes	This deep, well drained, gentle sloping soil is on terraces along streams. Most areas are long and rather narrow or are circular. They range from 3 to 90 acres in size.
EkE	Elkinsville silt loam, 25 to 40 percent slopes	This deep, well drained, steep soil is on slope breaks between terrace levels or between terraces and flood plains. Most areas are long and narrow and range from 5 to 25 acres in size.
EmB	Elkinsville-Urban land complex, 1 to 8 percent slopes	This map unit occurs as areas of a deep, well drained, gentle sloping Elkinsville soil intermingled with areas of Urban land. This unit is on terraces along streams. Areas are irregularly shaped and range from 25 to 150 acres in size.
ErD	Ernest silt loam, 15 to 25 percent slopes	This deep, moderately well drained, moderately steep soil is on colluvial foot slopes along the edges of preglacial valleys. Most areas are long narrow and range from 5 to 100 acres in size.
FcA	Fitchville silt loam, 0 to 3 percent slopes	This deep, somewhat poorly drained, nearly level soil is on terraces along streams. Most areas are circular or are long and narrow. They range from 10 to 100 acres in size.
Ha	Haymond silt loam, occasionally flooded	This deep, well drained, nearly level soil is on flood plains. It is occasionally flooded during the growing season. Most areas are long and narrow and range from 5 to 100 acres in size. Slope ranges from 0 to 3 percent.
LgD	Latham-Gilpin association, hilly	These moderately deep soils are on ridgetops and shoulder slopes. Areas generally are long and are 80 to 300 feet wide. They range from 10 to 100 acres in size.
MoB	Monogahela silt loam, 1 to 8 percent slopes	This deep, moderately well drained, gently sloping soil is in preglacial valleys. Areas are long and narrow or are irregularly shaped. They range from 10 to 100 acres in size.
MoC2	Monogahela silt loam, 8 to 15 percent slopes, eroded	This deep, moderately well drained, strongly sloping soil is in dissected areas in preglacial valleys. Erosion has removed part of the original surface layer. Most areas are long and narrow or are irregularly shaped. They range from 5 to 60 acres in size.
No	Nolin silt loam, occasionally flooded	This deep, well drained, nearly level soil is on flood plains. Most areas are long and wide, circular, or irregularly shaped. They range from 5 to 750 acres in size.
OcB	Ockley loam, 1 to 8 percent slopes	This deep, well drained, gently sloping soil is on river terraces. Areas generally are circular or are long and narrow. They range from 5 to 60 acres in size.
OmB	Omulga silt loam, 1 to 8 percent slopes	This deep, moderately well drained, gently sloping soil is in preglacial valleys. Most areas are long and narrow or are irregularly shaped. They range from 5 to 220 acres in size.
OmC	Omulga silt loam, 8 to 15 percent slopes	This deep, moderately well drained, strongly sloping soil is in preglacial valleys. Areas are long and narrow and range from 5 to 60 acres in size.
OpB	Omulga-Urban land complex, 1 to 8 percent slopes	This map unit occurs as areas of a deep, moderately well drained, gently sloping Omulga soil intermingled with areas of Urban land. Areas range from 30 to 150 acres in size.

OpC	Omulga-Urban land complex, 8 to 15 percent slopes	This map unit occurs as areas of a deep, moderately well drained, strongly sloping Omulga soil intermingled with areas of Urban land. Areas range from 30 to 150 acres in size.
SaB	Sardinia silt loam, 1 to 8 percent slopes	This deep, moderately well drained, gently sloping soil is on low terraces. Most areas are long and narrow or are circular. They range from 5 to 80 acres in size.
SacB	Sciotoville silt loam, 1 to 8 percent slopes	This deep, moderately well drained, gently sloping soil is in convex area on terraces. Most areas are long and narrow or are irregularly shaped. They range from 5 to 100 acres in size.
SbB	Shelocta silt loam, 3 to 8 percent slopes	This deep, well drained, gently sloping soil is on fans along valley walls and at the head of narrow stream valleys. Areas are long and narrow or are fan shaped. They range from 5 to 40 acres in size.
SbC	Shelocta silt loam, 8 to 15 percent slopes	This deep, well drained, strongly sloping soil is on colluvial foot slopes and on side slopes. Areas are long and narrow or are irregularly shaped. They range from 5 to 30 acres in size.
SbD	Shelocta silt loam, 15 to 25 percent slopes	This deep, well drained, moderately steep soil is on colluvial foot slopes and on side slopes. Areas are long and narrow or are irregularly shaped. They range from 5 to 30 acres in size.
ScF	Shelocta-Brownsville association, very steep	These deep, well drained soils are on side slopes and along deeply entrenched drainageways in the uplands. Areas are irregularly shaped and range from 50 to 2,000 acres in size.
SfE	Shelocta-Wharton-Latham association, steep	These soils are on hillsides and foot slopes in the uplands. Areas are irregularly shaped and range from 100 to 2,000 acres in size.
Sk	Skidmore silt loam, occasionally flooded	This deep, well drained, nearly level soil is on flood plains along small streams. Slope ranges from 0 to 3 percent. Most areas are long and narrow and range from 20 to 150 acres in size.
St	Stendal silt loam, occasionally flooded	This deep, somewhat poorly drained, nearly level soil is on flood plains. Slope is 0 to 2 percent. Most areas are circular or are long and narrow. They range from 10 to 100 acres in size.
TcB	Tilsit-Coolville association, undulating	These deep, moderately well drained soils are on ridgetops. Most areas are long and are 150 to 600 feet wide. They range from 10 to 150 acres in size.
To	Tioga loam, occasionally flooded	This deep, well drained, nearly level soil is on flood plains. Slope ranges from 0 to 30 percent. Most areas are circular or are long and narrow. They range from 5 to 40 acres in size.
WeA	Weinbach silt loam, 0 to 3 percent slopes	This deep, somewhat poorly drained, nearly level soil is on terraces. Most areas are long and broad or are irregularly shaped. They range from 5 to 80 acres in size.
WfD	Wharton silt loam, 15 to 25 percent slopes	This deep, moderately well drained, moderately steep soil is on foot slopes and hillsides. Most areas are long and narrow. They range from 5 to 30 acres in size.
WyB	Wyatt silt loam, 1 to 8 percent slopes	This deep, moderately well drained, gently sloping soil is in preglacial valleys. Most areas are wide and broad or are irregularly shaped. They range from 5 to 120 acres in size.
WyC2	Wyatt silt loam, 8 to 15 percent slopes, eroded	This deep, moderately well drained, strongly sloping soil is in preglacial valleys. Erosion has removed part of the original surface layer. Most areas are circular or are long and narrow. They range from 5 to 20 acres in size.

WfD	Wharton silt loam, 15 to 25 percent slopes	This deep, moderately well drained, moderately steep soil is on foot slopes and hillsides. Most areas are long and narrow. They range from 5 to 30 acres in size.
WkD	Wharton-Urban land complex, 8 to 20 percent slopes	This map unit occurs as areas of a deep, moderately well drained, strongly sloping and moderately steep Wharton soil intermingled with areas of Urban land. The unit is on foot slopes and the lower parts of side slopes.
WmB	Wheeling silt loam, 1 to 8 percent slopes	This deep, well drained, gently sloping soil is on terraces. Areas generally are long and narrow or are irregularly shaped. They range from 5 to 40 acres in size.
WyB	Wyatt silt loam, 1 to 8 percent slopes	This deep, moderately well drained, gently sloping soil is in preglacial valleys. Most areas are wide and broad or are irregularly shaped. They range from 5 to 120 acres in size.
WyC2	Wyatt silt loam, 8 to 15 percent slopes, eroded	This deep, moderately well drained, strongly sloping soil is in preglacial valleys. Erosion has removed part of the original surface layer. Most areas are circular or are long and narrow. They range from 5 to 20 acres in size.

Source: Soil Survey of Scioto County, Ohio

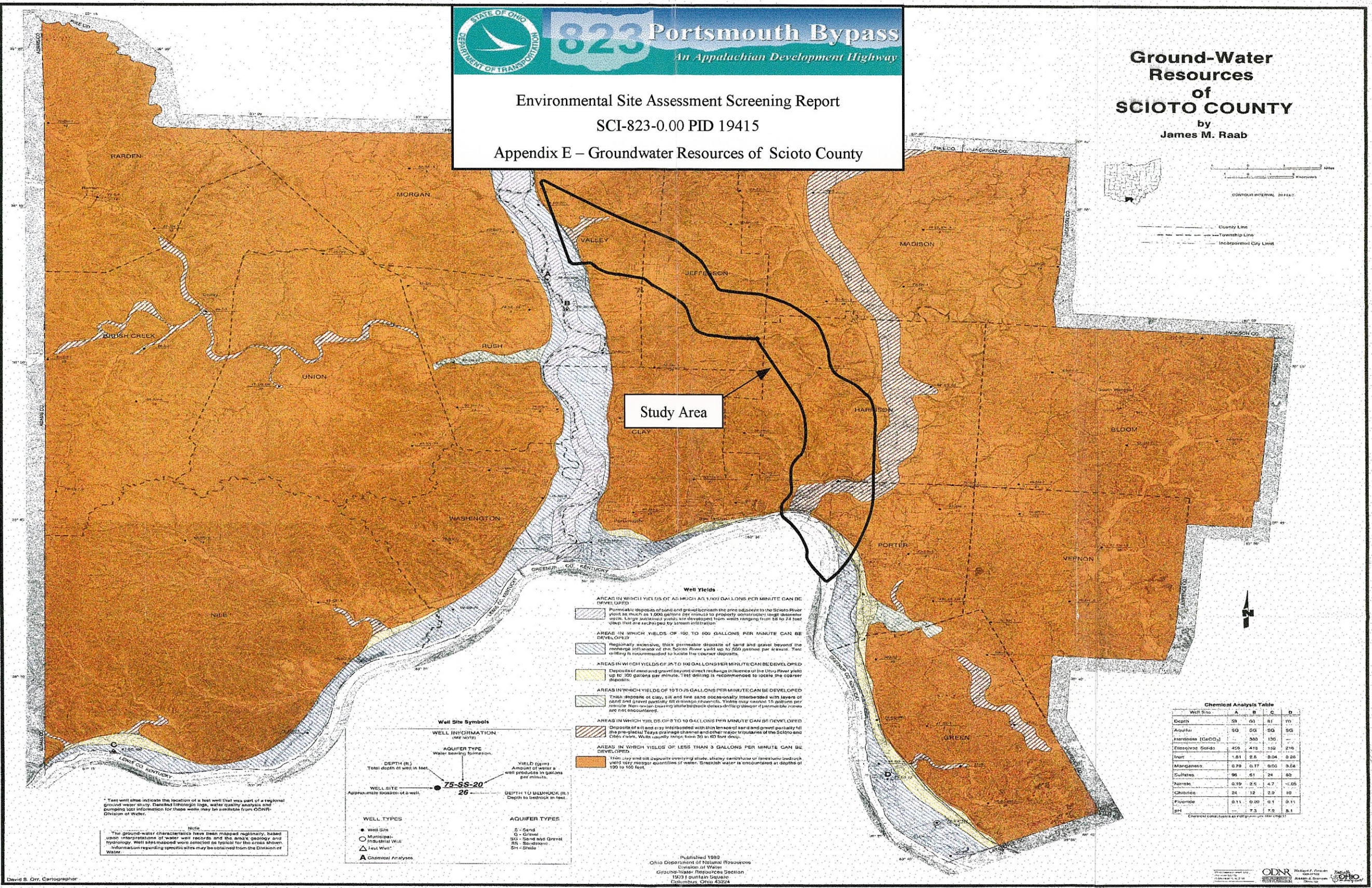
**APPENDIX E -
GROUNDWATER RESOURCES MAP OF SCIOTO COUNTY**



Environmental Site Assessment Screening Report
SCI-823-0.00 PID 19415
Appendix E – Groundwater Resources of Scioto County

Ground-Water Resources of SCIOTO COUNTY

by James M. Raab



Study Area

- Well Yields**
- AREAS IN WHICH YIELDS OF AS MUCH AS 1,000 GALLONS PER MINUTE CAN BE DEVELOPED**
Permeable deposits of sand and gravel beneath the area adjacent to the Scioto River yield as much as 1,000 gallons per minute to properly constructed large diameter wells. Large sustained yields are developed from areas ranging from 50 to 24 feet deep that are recharged by stream infiltration.
 - AREAS IN WHICH YIELDS OF 100 TO 500 GALLONS PER MINUTE CAN BE DEVELOPED**
Regionally extensive, thick permeable deposits of sand and gravel beyond the recharge influence of the Scioto River yield up to 500 gallons per minute. Test drilling is recommended to locate the coarse deposits.
 - AREAS IN WHICH YIELDS OF 20 TO 100 GALLONS PER MINUTE CAN BE DEVELOPED**
Deposits of sand and gravel beyond direct recharge influence of the Ohio River yield up to 100 gallons per minute. Test drilling is recommended to locate the coarse deposits.
 - AREAS IN WHICH YIELDS OF 10 TO 25 GALLONS PER MINUTE CAN BE DEVELOPED**
Thick deposits of clay, silt and fine sand occasionally interspersed with layers of sand and gravel partially fill recharge channels. Yields may reach 15 gallons per minute. Non-recharge bearing shaly beds drilled deeper if permeable zones are not encountered.
 - AREAS IN WHICH YIELDS OF 0 TO 10 GALLONS PER MINUTE CAN BE DEVELOPED**
Deposits of silt and clay interspersed with thin lenses of sand and gravel partially fill the pre-glacial Teays drainage channel and other major tributaries of the Scioto and Ohio Rivers. Wells usually range from 50 to 80 feet deep.
 - AREAS IN WHICH YIELDS OF LESS THAN 3 GALLONS PER MINUTE CAN BE DEVELOPED**
Thin clay and silt deposits overlying shaly, shaly sandstone or limestone bedrock yield very meager quantities of water. Brackish water is encountered at depths of 100 to 150 feet.

Well Site Symbols

WELL INFORMATION (W-1077)

WATER BEARING FORMATION

AQUIFIER TYPE

YIELD (gpm) Amount of water a well produces in gallons per minute.

DEPTH (ft) Total depth of well in feet.

DEPTH TO BEDROCK (ft) Depth to bedrock in feet.

WELL TYPES

- Well Site
- Municipal
- Industrial Well
- Test Well
- Chemical Analysis

AQUIFIER TYPES

- S - Sand
- G - Gravel
- SG - Sand and Gravel
- SS - Sandstone
- SH - Shale

Chemical Analysis Table

Well Site	A	B	C	D
Depth	50	50	81	70
Aquifer	SG	SG	SG	SG
Hardness [CaCO ₃]	360	130	---	---
Dissolved Solids	456	473	358	216
Iron	1.81	2.6	0.04	0.26
Manganese	0.78	0.17	0.03	0.24
Sulfates	96	51	24	80
Total	0.19	2.5	4.7	<0.05
Chloride	24	12	2.9	10
Fluoride	0.11	0.00	0.1	0.15
pH	---	7.3	7.9	8.1

Chemical Analyses as of 10/10/00 (see log 11)

Note: Test well sites indicate the location of a test well that was part of a regional ground water study. Detailed lithologic logs, water quality analysis and pumping test information for those wells may be available from ODNR, Division of Water.

The ground-water characteristics have been mapped regionally, based upon interpretations of water well records and the area's geology and hydrology. Well sites mapped were selected as typical for the areas shown. Information regarding specific sites may be obtained from the Division of Water.

**APPENDIX F -
AERIAL PHOTOGRAPHS**



1960 Aerial Photograph
Northern Section

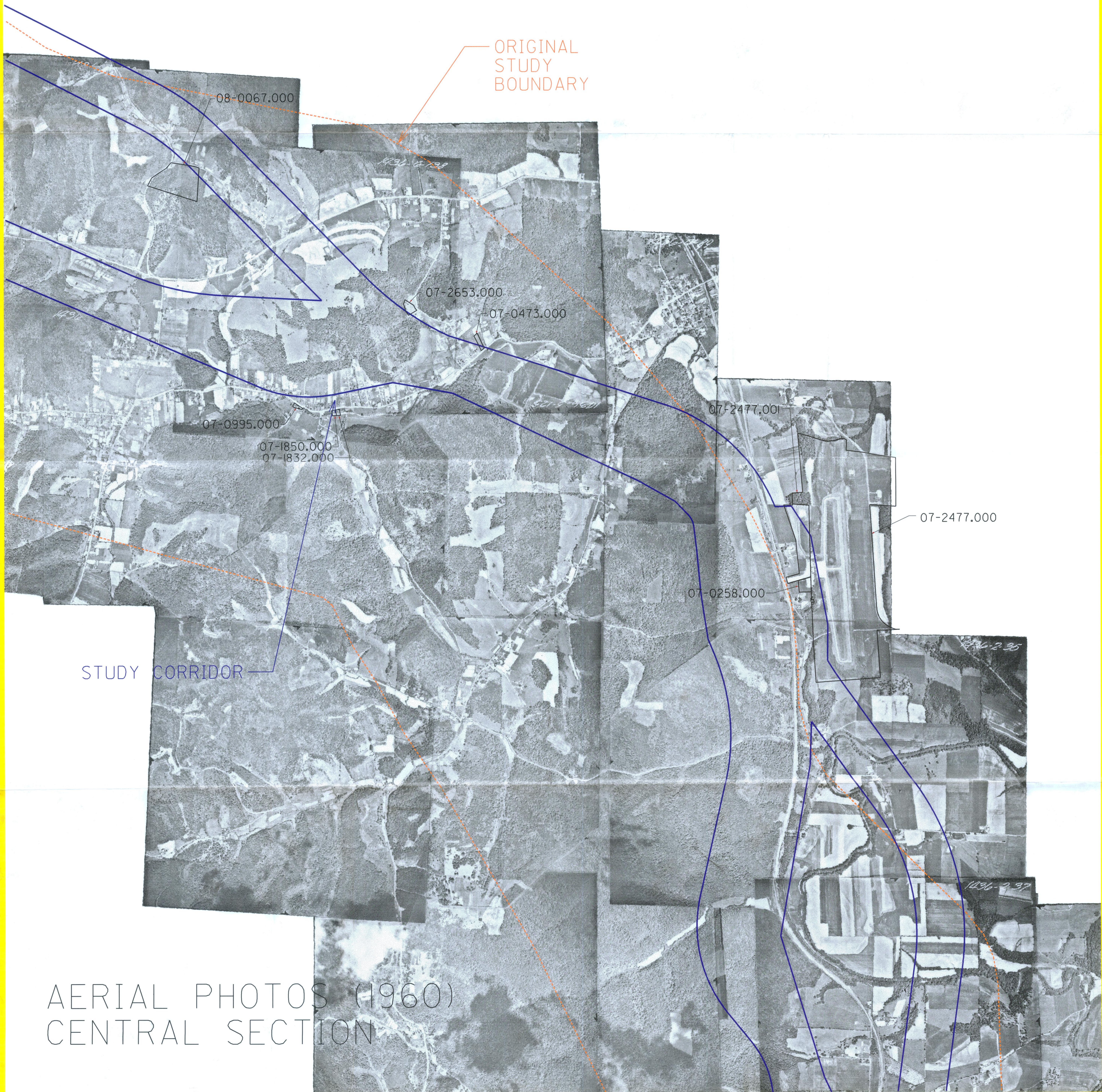
TRANSYSTEMS
CORPORATION 



AERIAL PHOTOS (1960)
NORTHERN SECTION

1960 Aerial Photograph
Central Section

TRANSYSTEMS
CORPORATION 



ORIGINAL
STUDY
BOUNDARY

08-0067.000

1436-2.31

07-2653.000

07-0473.000

07-0995.000

07-1850.000
07-1832.000

07-2477.001

07-2477.000

07-0258.000

1436-2.35

STUDY CORRIDOR

1436-2.37

AERIAL PHOTOS (1960)
CENTRAL SECTION

1960 Aerial Photograph
Southern Section

TRANSYSTEMS
CORPORATION 

ORIGINAL STUDY BOUNDARY



STUDY CORRIDOR

AERIAL PHOTOS (1960)
SOUTHERN SECTION

1999 Aerial Photograph
Northern Section

TRANSYSTEMS
CORPORATION 

23

23

728

18

24-1829.000
24-0200.001
24-1799.000
24-1776.000

24-0189.000
24-0300.002

24-0229.000
24-0302.001
24-0300.001

24-1762.000
24-1758.000
24-0557.000

24-0557.003
24-1308.000
24-1307.000
24-1306.000
24-1305.000

24-1722.000
24-0032.000

24-1861.000

24-0824.000
24-1602.000
24-1601.000

24-1822.000

08-0444.000

08-0401.010
08-0401.009
08-0401.002

08-0401.012

ORIGINAL STUDY AREA

ALIGNMENT CORRIDOR

ALIGNMENT CORRIDOR

AERIAL PHOTOS (1999)
NORTHERN SECTION

1999 Aerial Photograph
Central Section

TRANSYSTEMS
CORPORATION 

ORIGINAL STUDY AREA

ALIGNMENT CORRIDOR

08-0067.000

08-1655.000

07-2653.000

07-0473.000

139

07-0995.000

07-1850.000
07-1832.000

07-0407.000

07-2477.001

07-2477.000

BP FACILITY

07-0258.000

ALIGNMENT CORRIDOR

AERIAL PHOTOS (1999)
CENTRAL SECTION

1999 Aerial Photograph
Southern Section

TRANSYSTEMS
CORPORATION 

ORIGINAL STUDY AREA

ALIGNMENT CORRIDOR

07-0587.000

07-1443.000
07-1245.001
07-0548.000

07-1353.000

335

16-0845.000
16-0841.000
16-0839.000
16-0838.000
16-0837.000
16-0846.000
16-0847.000

16-0903.000

16-0492.000
16-0493.000
16-0494.000
16-1077.000
16-0431.000
16-0066.000

16-0394.000
16-0393.000
16-0206.000
16-1165.000

16-0107.000
16-0207.000

16-0342.002
16-0327.000

16-0125.000
16-0424.000

16-0133.000
16-1472.000

16-0735.000

17-2461.000

16-1065.000
16-1064.000
16-1471.000
16-1063.000
16-1481.000
16-0306.001

17-2592.000
17-2593.000
17-2594.000

17-1170.000
17-1169.000
17-1168.000

17-4636.000
17-0640.000
17-0641.001
17-0639.000
17-4529.000

17-3340.000
17-1791.000
17-0131.000
17-4682.000
17-0641.000
17-0666.000

17-0734.000

17-0618.000
17-0618.000
17-0731.000

17-0733.000

17-0215.000
17-0214.000
17-1702.000
17-2789.000
17-1703.000

17-0735.000

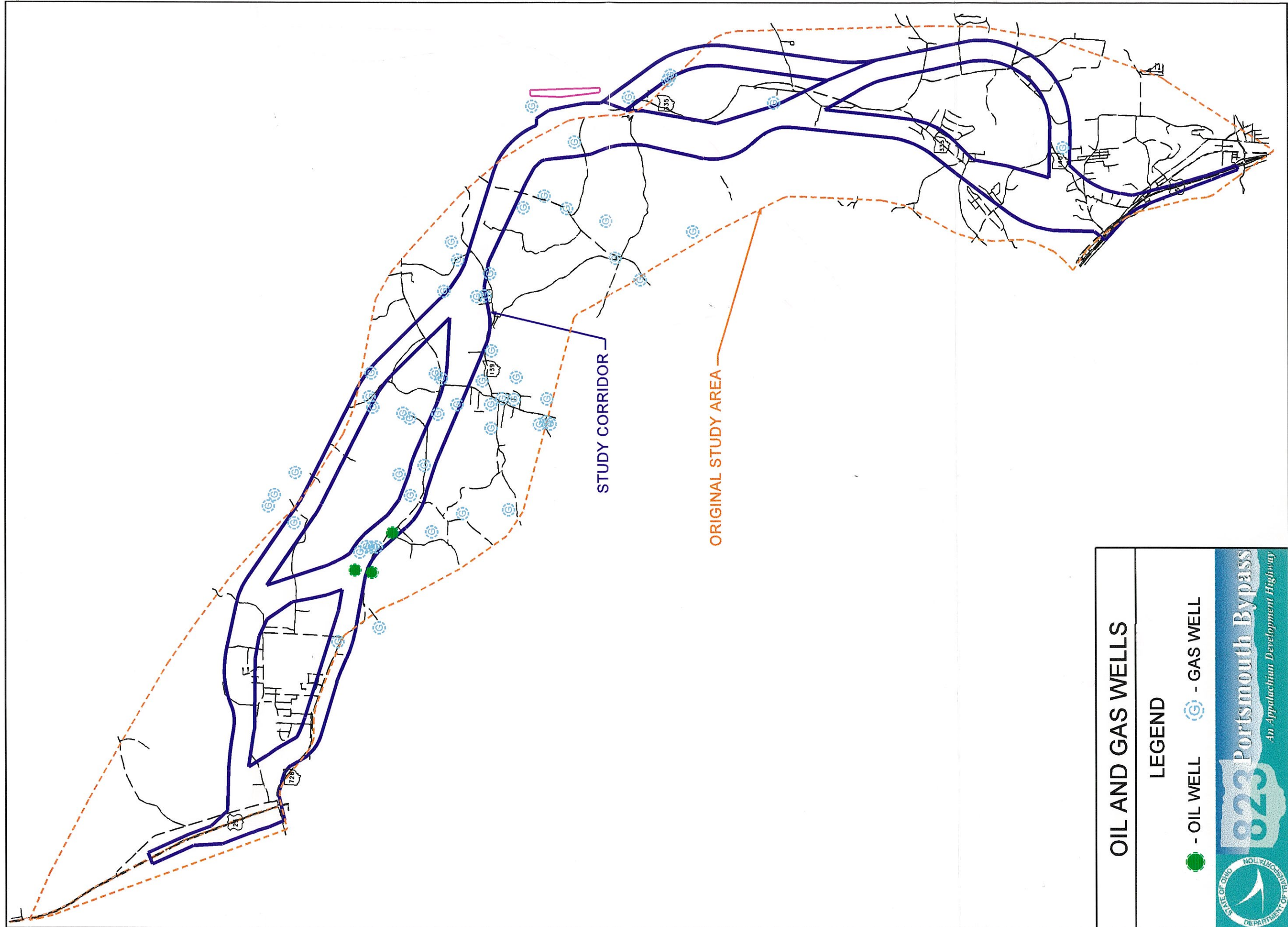
17-0496.000

ALIGNMENT CORRIDOR

AERIAL PHOTOS (1999)
SOUTHERN SECTION

**APPENDIX G -
OIL AND GAS WELLS MAP**





OIL AND GAS WELLS	
LEGEND	
● - OIL WELL	⊙ - GAS WELL

APPENDIX H
ENVIRONMENTAL REGULATORY DATABASE REPORTS





EDR Environmental Atlas™

**EDR - Area/Corridor Study
Portsmouth Bypass
Scioto, OH**

August 22, 2001

Inquiry number 670519.2s

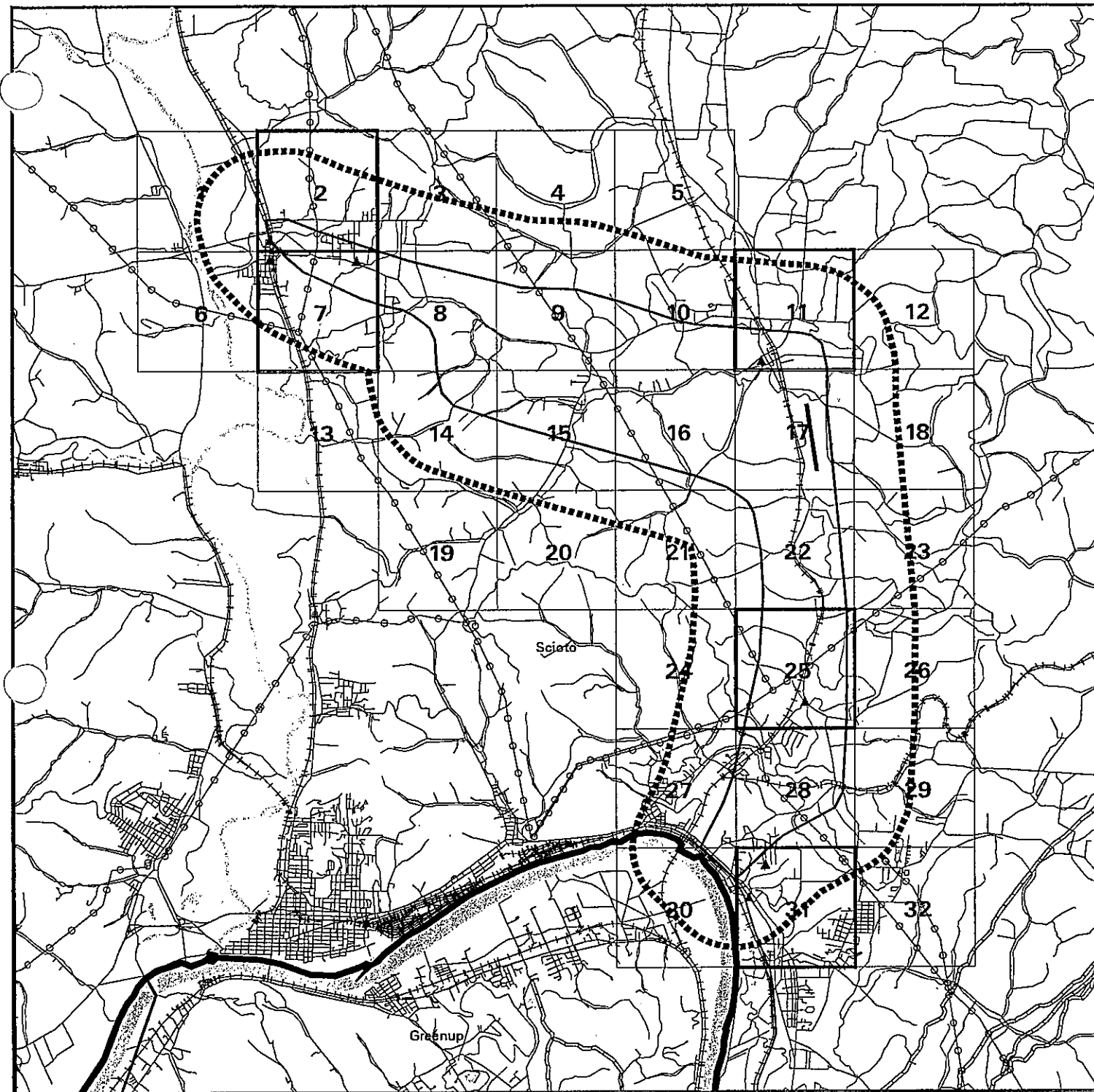
***The Source*
For Environmental
Risk Management
Data**

3530 Post Road
Southport, Connecticut 06490

Nationwide Customer Service

Telephone: 1-800-352-0050
Fax: 1-800-231-6802
Internet: www.edrnet.com

Key Map



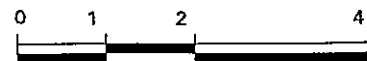
EDR Environmental
Data
Resources, Inc.
1-800-352 0050

EDR - Area/Corridor Study

Portsmouth Bypass

Legend

- | | | | | |
|---------------|----------------|-------------|-----------------|---------------------|
| Roads | Waterways | Powerlines | Superfund Sites | Listed Sites |
| Major Roads | Railroads | Pipelines | Water | Sensitive Receptors |
| Contour Lines | Study Boundary | Fault Lines | | |



Scale in Miles

MAP FINDINGS SUMMARY

<u>Database</u>	<u>Total Plotted</u>
 <u>FEDERAL ASTM STANDARD</u>	
NPL	0
Proposed NPL	0
CERCLIS	0
CERC-NFRAP	0
CORRACTS	0
RCRIS-TSD	0
RCRIS Lg. Quan. Gen.	1
RCRIS Sm. Quan. Gen.	1
ERNS	0
 <u>STATE ASTM STANDARD</u>	
State Haz. Waste	0
State Landfill	0
LUST	3
UST	4
 <u>FEDERAL ASTM SUPPLEMENTAL</u>	
CONSENT	0
ROD	0
Delisted NPL	0
FINDS	2
HMIRS	0
MLTS	0
MINES	0
NPL Liens	0
PADS	0
RAATS	0
TRIS	0
TSCA	0
FTTS	0
 <u>STATE OR LOCAL ASTM SUPPLEMENTAL</u>	
OH Spills	1
DERR	0
 <u>EDR PROPRIETARY DATABASES</u>	
Coal Gas	0

* Sites may be listed in more than one database

EXECUTIVE SUMMARY

A search of available environmental records was conducted by Environmental Data Resources, Inc. (EDR).

Unmapped (orphan) sites are not considered in the foregoing analysis.

Search Results:

The Map ID column refers to the Map ID-Focus Map(s) of the listed site.

Sites listed in ***bold italics*** are in multiple databases.

UST:Registered Underground Storage Tanks. UST's are regulated under Subtitle I of the Resource Conservation and Recovery Act (RCRA) and must be registered with the state department responsible for administering the UST program. Available information varies by state program.

A review of the UST list, as provided by EDR, and dated 05/09/2001 has revealed that there are 4 UST sites within the searched area.

<u>Site</u>	<u>Address</u>	<u>Map ID</u>
<i>CHABOTS #22</i>	<i>US RT 23 & MAIN ST</i>	<i>2-7</i>
<i>CHABOTS #21</i>	<i>299 INDIAN DRIVE</i>	<i>3-7</i>
<i>MINFORD BUS GARAGE</i>	<i>FALCON DR</i>	<i>4-11</i>
<i>CHABOTS #3</i>	<i>4307 OHIO RIVER RD</i>	<i>7-31</i>

RCRIS Sm. Quan. Gen.:Resource Conservation and Recovery Information System. RCRIS includes selective information on sites which generate, transport, store, treat and/or dispose of hazardous waste as defined by the Resource Conservation and Recovery Act (RCRA).

A review of the RCRIS-SQG list, as provided by EDR, and dated 06/21/2000 has revealed that there is 1 RCRIS-SQG site within the searched area.

<u>Site</u>	<u>Address</u>	<u>Map ID</u>
<i>ASHLAND BRANDED MKT 495 030</i>	<i>7529 CANTERBURY RD</i>	<i>6-31</i>

RCRIS Lg. Quan. Gen.:Resource Conservation and Recovery Information System. RCRIS includes selective information on sites which generate, transport, store, treat and/or dispose of hazardous waste as defined by the Resource Conservation and Recovery Act (RCRA).

A review of the RCRIS-LQG list, as provided by EDR, and dated 06/21/2000 has revealed that there is 1 RCRIS-LQG site within the searched area.

<u>Site</u>	<u>Address</u>	<u>Map ID</u>
<i>BP OIL CO</i>	<i>MAIN AND VINE</i> <i>(WEST OF US 23)</i> <i>(NOT IN STUDY AREA)</i>	<i>1-2</i>

EXECUTIVE SUMMARY

FINDS: Facility Index System. FINDS contains both facility information and 'pointers' to other sources that contain more detail. EDR includes the following FINDS databases in this report: PCS (Permit Compliance System), AIRS (Aerometric Information Retrieval System), DOCKET (Enforcement Docket used to manage and track information on civil judicial enforcement cases for all environmental statutes), FURS (Federal Underground Injection Control), C-DOCKET (Criminal Docket System used to track criminal enforcement actions for all environmental statutes), FFIS (Federal Facilities Information System), STATE (State Environmental Laws and Statutes), and PADS (PCB Activity Data System).

A review of the FINDS list, as provided by EDR, and dated 07/07/2000 has revealed that there are 2 FINDS sites within the searched area.

<u>Site</u>	<u>Address</u>	<u>Map ID</u>
<i>BP OIL CO</i> <i>ASHLAND BRANDED MKT 495 030</i>	<i>MAIN AND VINE</i> <i>7529 CANTERBURY RD</i>	<i>1-2</i> <i>6-31</i>

OH Spills: All reported incidents, spills or releases to the environment.

A review of the OH Spills list, as provided by EDR, has revealed that there is 1 OH Spills site within the searched area.

<u>Site</u>	<u>Address</u>	<u>Map ID</u>
Not reported	DICKSON MILL RD / RT 335	5-25

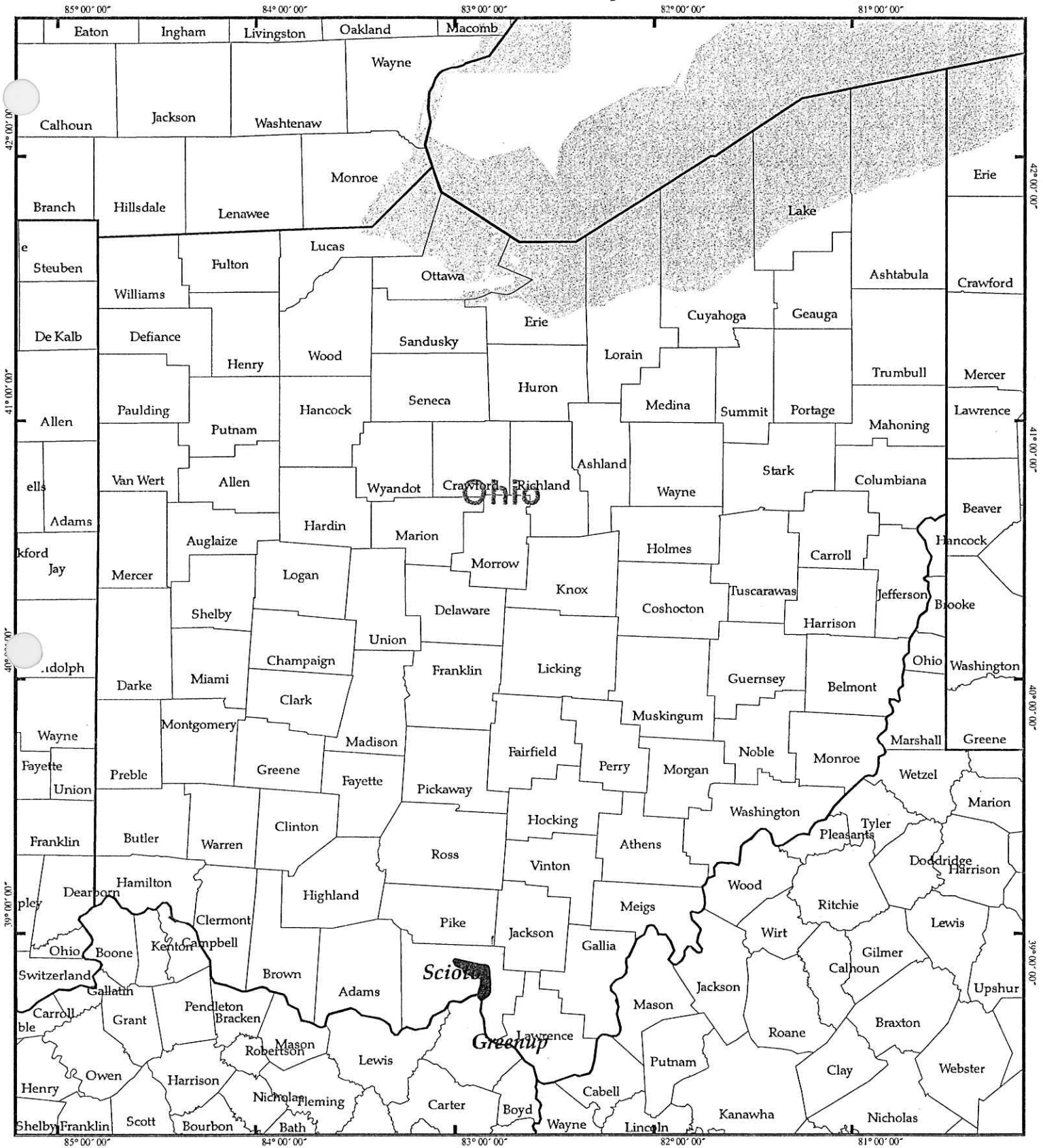
EXECUTIVE SUMMARY

Please refer to the end of the findings report for unmapped orphan sites due to poor or inadequate address information.

Section 1

Overview and Key Map

Overview Map



EDR - Area/Corridor Study

Portsmouth Bypass



Section 2

**Focus Maps and
Findings**

Focus Map 1

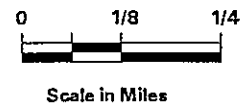


EDR Environmental Data Resources, Inc.
1-800-352 0050

EDR - Area/Corridor Study Portsmouth Bypass

Legend

- | | | | | |
|---------------|--------------------|-------------|-----------------|---------------------|
| Roads | Waterways | Powerlines | Superfund Sites | Listed Sites |
| Major Roads | Railroads | Pipelines | Water | Sensitive Receptors |
| Contour Lines | Study Boundary | Fault Lines | | |
| | 100-Yr Flood Zones | | | |

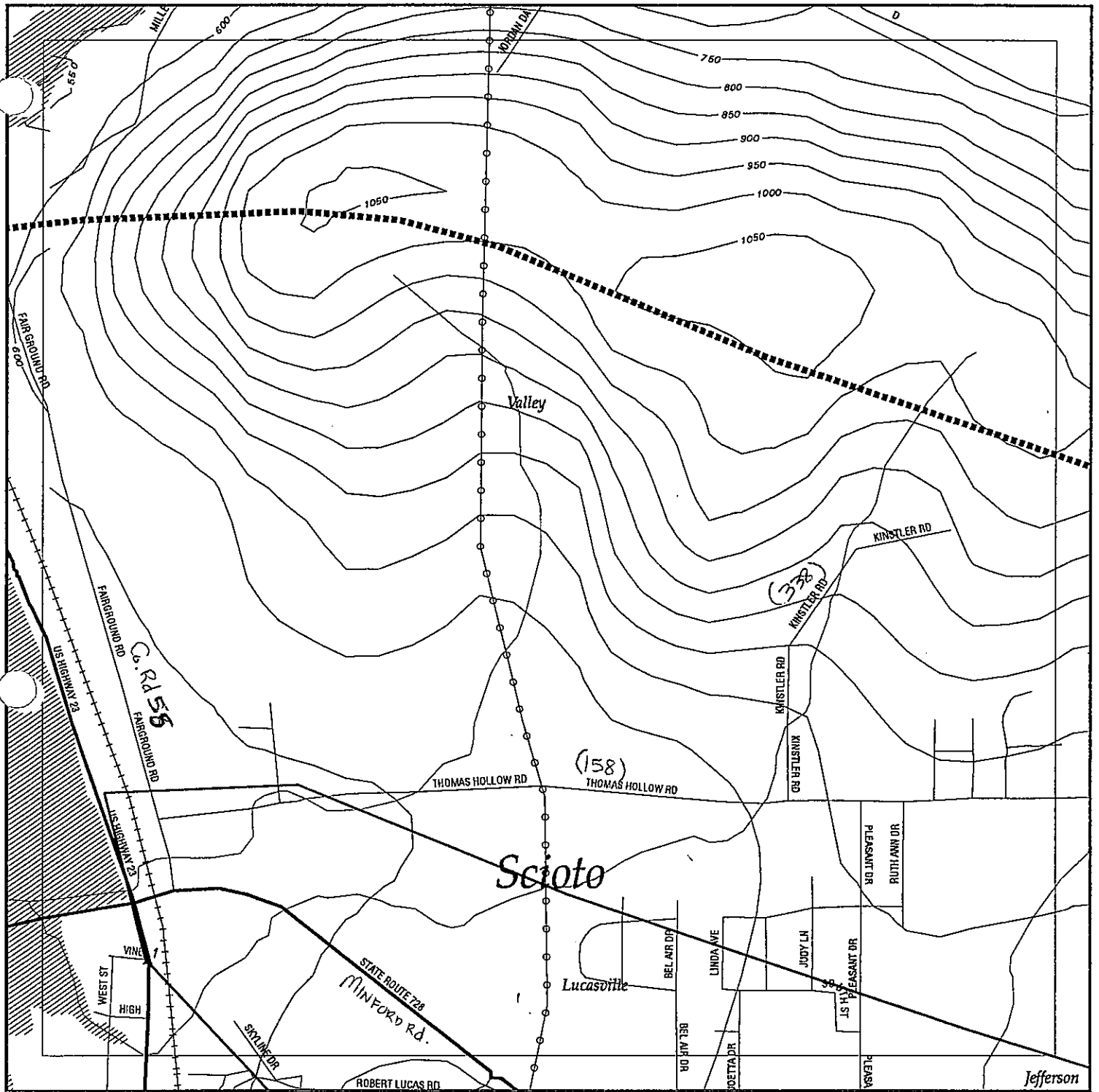


FOCUS MAP 1 ORPHAN MARY

City	EDR ID	Site Name	Site Address	Zip	Database(s)	Facility ID
CLIFFORD	S104260228	NORFOLK & WESTERN	HWY 23 N	45648	LUST	
LUCASVILLE	1000302764	THOMPSON WASTE OIL	RT 1	45648	RCRIS-SQG, FINDS	
LUCASVILLE	S104270035	CLAUSING MUFFLER & RADIATOR	RT 1 SR 139	45648	LUST	
LUCASVILLE	U003727846	PIT STOP	10938 SR 104	45648	UST	73002569
LUCASVILLE	1000256534	REFINERS TRANSPORT & TERMINAL CORP	RT 2	45648	RCRIS-SQG, FINDS	
LUCASVILLE	U000895454	OHIO STATE HIGHWAY PATROL POST	RT 2	45648	UST	73000108
LUCASVILLE	S104270046	UNKNOWN	RT 23	45648	LUST	
LUCASVILLE	U000895501	JEFFERSON TOWNSHIP GARAGE	RT 4	45648	UST	73007857
LUCASVILLE	U000895465	PIT STOP	RT 6 Y	45648	LUST, UST	73000207
LUCASVILLE	S104260204	EDGEWOOD MANOR	BEAR CREEK RD RT 104	45648	LUST	
LUCASVILLE	1000309280	M AND J WELDING AND MACHINE INC	FAIRGROUND RD	45648	RCRIS-SQG, FINDS	
LUCASVILLE	1001493731	HOLT COMPANY OF OHIO	9157 US RT 23	45648	LUST	
LUCASVILLE	S104260298	MONTGEMERY CONSTRUCTION INC.	10241 US RT 23	45648	LUST	
LUCASVILLE	S104260308	VALLEY LOCAL SCHOOL DISTRICT	ST RT 728	45648	LUST	
LUCASVILLE	S104260330	SCIOTO COUNTY GARAGE	ST RT 728	45648	LUST	
LUCASVILLE	S104778853	ODOT SCIOTO COUNTY MAINT GARAGE	US RT 23	45648	LUST	
LUCASVILLE	S104778860	ARRICK'S PENNZOIL	7748 ST RT 139	45648	LUST	
LUCASVILLE	U000895477	CERTIFIED OIL CO. #346	ST RT 23	45648	LUST, UST	73002555
LUCASVILLE	U002158354	BRIAR PATCH INC.	11141 ST RT 104	45648	LUST, UST	73002131
LUCASVILLE	U003131386	SHOEMAKER'S BP SERVICE	10863 ST RT 23	45648	LUST, UST	73000206
LUCASVILLE	S104260313	C & V MARKET	11893 SLATE RUN RD <i>WEST OF STATEWAY</i>	45648	LUST	
LUCASVILLE	1001489456	SCIOTO COUNTY ENGINEERS DEPT	56 STATE ROUTE 728	45648	RCRIS-SQG, FINDS	

SEE FOCUS MAP 7

Focus Map 2



EDR Environmental
Data
Resources, Inc.
1-800-352 0050

EDR - Area/Corridor Study Portsmouth Bypass

Legend

- | | | | | |
|--------------------|----------------|-------------|-----------------|---------------------|
| Roads | Waterways | Powerlines | Superfund Sites | Lised Sites |
| Major Roads | Railroads | Pipelines | Water | Sensitive Receptors |
| Contour Lines | Study Boundary | Fault Lines | | |
| 100-Yr Flood Zones | | | | |



0 1/8 1/4



Scale in Miles

FOCUS MAP 2 SUMMARY

<u>Database</u>	<u>Total Plotted</u>
<u>FEDERAL ASTM STANDARD</u>	
NPL	0
Proposed NPL	0
CERCLIS	0
CERC-NFRAP	0
CORRACTS	0
RCRIS-TSD	0
RCRIS Lg. Quan. Gen.	1
RCRIS Sm. Quan. Gen.	0
ERNS	0
<u>STATE ASTM STANDARD</u>	
State Haz. Waste	0
State Landfill	0
LUST	0
UST	0
<u>FEDERAL ASTM SUPPLEMENTAL</u>	
CONSENT	0
ROD	0
Delisted NPL	0
FINDS	1
HMIRS	0
MLTS	0
MINES	0
NPL Liens	0
PADS	0
RAATS	0
TRIS	0
TSCA	0
FTTS	0
<u>STATE OR LOCAL ASTM SUPPLEMENTAL</u>	
OH Spills	0
DERR	0
<u>EDR PROPRIETARY DATABASES</u>	
Coal Gas	0

* Sites may be listed in more than one database

MAP FINDINGS
FOCUS MAP 2

<u>Map ID</u>	<u>Site</u>	<u>Database(s)</u>	<u>EPA ID Number</u>
---------------	-------------	--------------------	----------------------

Coal Gas Site Search: No site was found in a search of Real Property Scan's ENVIROHAZ database.

1	BP OIL CO MAIN AND VINE LUCASVILLE, OH 45648	FINDS RCRIS-LQG	1000560894 OHD987016813
----------	---	----------------------------	------------------------------------

RCRIS:

Owner: BP OIL COMPANY
(000) 000-0000

Contact: JOHN W CYMANSKI
(614) 885-1408

Record Date: 04/22/1991

Classification: Large Quantity Generator

Used Oil Recyc: No

Violation Status: No violations found

FINDS:

Other Pertinent Environmental Activity Identified at Site:

RCRIS

FOCUS MAP 2 ORPHAN MARY

City	EDR ID	Site Name	Site Address	Zip	Database(s)	Facility ID
CLIFFORD	S104260228	NORFOLK & WESTERN	HWY 23 N	45648	LUST	
LUCASVILLE	1000302764	THOMPSON WASTE OIL	RT 1	45648	RCRIS-SQG, FINDS	
LUCASVILLE	S104270035	CLAUSING MUFFLER & RADIATOR	RT 1 SR 139	45648	LUST	
LUCASVILLE	U003727846	PIT STOP	10938 SR 104	45648	UST	73002569
LUCASVILLE	1000256534	REFINERS TRANSPORT & TERMINAL CORP	RT 2	45648	RCRIS-SQG, FINDS	
LUCASVILLE	U000895454	OHIO STATE HIGHWAY PATROL POST	RT 2	45648	UST	73000108
LUCASVILLE	S104270046	UNKNOWN	RT 23	45648	LUST	
LUCASVILLE	U000895501	JEFFERSON TOWNSHIP GARAGE	RT 4	45648	UST	73007857
LUCASVILLE	U000895465	PIT STOP	RT 6 Y	45648	LUST, UST	73000207
LUCASVILLE	S104260204	EDGEWOOD MANOR	BEAR CREEK RD RT 104	45648	LUST	
LUCASVILLE	1000309280	M AND J WELDING AND MACHINE INC ✓	FAIRGROUND RD	45648	RCRIS-SQG, FINDS	
LUCASVILLE	1001090680	SCIOTO COUNTY REGIONAL WATER DISTRICT	326 ROBERT LUCAS RD	45648	RCRIS-SQG, FINDS	
LUCASVILLE	1001493731	HOLT COMPANY OF OHIO	9157 US RT 23	45648	RCRIS-SQG, FINDS	
LUCASVILLE	S104260298	MONTGEMERY CONSTRUCTION INC.	10241 US RT 23	45648	LUST	
LUCASVILLE	S104260308	VALLEY LOCAL SCHOOL DISTRICT	ST RT 728	45648	LUST	
LUCASVILLE	S104260330	SCIOTO COUNTY GARAGE	ST RT 728	45648	LUST	
LUCASVILLE	S104778853	ODOT SCIOTO COUNTY MAINT GARAGE	US RT 23	45648	LUST	
LUCASVILLE	S104778860	ARRICK'S PENNZOIL	7748 ST RT 139	45648	LUST	
LUCASVILLE	U000895477	CERTIFIED OIL CO. #346	ST RT 23	45648	LUST, UST	73002555
LUCASVILLE	U002158354	BRIAR PATCH INC.	11141 ST RT 104	45648	LUST, UST	73002131
LUCASVILLE	U003131386	SHOEMAKER'S BP SERVICE	10863 ST RT 23	45648	LUST, UST	73000206
LUCASVILLE	1001489456	SCIOTO COUNTY ENGINEERS DEPT	56 STATE ROUTE 728	45648	RCRIS-SQG, FINDS	

See Focus Map 7

DETAILED ORPHAN LISTING

Site	Database(s)	EDR ID Number EPA ID Number
------	-------------	--------------------------------

PIT STOP (Continued)

U000895465

LUST:

Owner: JAMES H. MCELHANEY, M.D.
 Facility Status: Active
 LTF Status: 6 Closure of regulated UST
 Release Number: 73000207-N00001
 Owner Address: PO BOX 11
 PORTSMOUTH, OH 45662
 FR Status: Deficiency
 Old Facility Id: 730207
 Former Lust Release Number: 738046600

UST:

Facility ID:	73000207	Tank ID:	T00002
Owner:	JAMES H. MCELHANEY, M.D.		
Owner Address:	PO BOX 11 PORTSMOUTH, OH 45662		
Capacity:	10000	Tank Status:	CIU
Install Date:	09/01/1984		
Content:	Gasoline		
Tank Type:	Polyethylene Jacket;Excavation Liner		
Facility ID:	73000207	Tank ID:	T00003
Owner:	JAMES H. MCELHANEY, M.D.		
Owner Address:	PO BOX 11 PORTSMOUTH, OH 45662		
Capacity:	1000	Tank Status:	CIU
Install Date:	09/01/1984		
Content:	Kerosene		
Tank Type:	Polyethylene Jacket;Excavation Liner		

EDGEWOOD MANOR
 BEAR CREEK RD RT 104
 LUCASVILLE, OH 45648

LUST S104260204
 N/A

LUST:

Owner: EDGEWOOD MANOR
 Facility Status: Inactive
 LTF Status: 1 SUS/CON from regulated UST
 Release Number: 73009974-N00001
 Owner Address: BEAR CREEK RD RT 104
 LUCASVILLE, OH 45648
 FR Status: No Further Action letter issued
 Old Facility Id: 0
 Former Lust Release Number: 730051500

M AND J WELDING AND MACHINE INC
 FAIRGROUND RD
 LUCASVILLE, OH 45648

RCRIS-SQG 1000309280
 FINDS OHD080960776

DETAILED ORPHAN LISTING

Site	Database(s)	EDR ID Number EPA ID Number
M AND J WELDING AND MACHINE INC (Continued)		1000309280
RCRIS:		
Owner: M AND J WELDING AND MACH (312) 555-1212		
Contact: RAYMOND BALZER (614) 259-6444		
Record Date: 07/18/1986 Classification: Small Quantity Generator Used Oil Recyc: No		
Violation Status: Violations exist		
Regulation Violated: Not reported Area of Violation: Generator-All Requirements Date Violation Determined: 03/31/1994 Priority of Violation: Low Schedule Date to Achieve Compliance: Not reported Actual Date Achieved Compliance: 05/04/1994		
Enforcement Action: Written Informal Enforcement Action Date: 04/18/1994 Proposed Monetary Penalty: Not reported Final Monetary Penalty: Not reported		
Regulation Violated: Not reported Area of Violation: Generator-All Requirements Date Violation Determined: 10/27/1994 Priority of Violation: Low Schedule Date to Achieve Compliance: Not reported Actual Date Achieved Compliance: 01/19/1995		
Enforcement Action: Written Informal Enforcement Action Date: 12/13/1994 Proposed Monetary Penalty: Not reported Final Monetary Penalty: Not reported		
Regulation Violated: Not reported Area of Violation: Generator-All Requirements Date Violation Determined: 10/27/1994 Priority of Violation: Low Schedule Date to Achieve Compliance: Not reported Actual Date Achieved Compliance: 01/19/1995		
Enforcement Action: Written Informal Enforcement Action Date: 12/13/1994 Proposed Monetary Penalty: Not reported Final Monetary Penalty: Not reported		
Regulation Violated: Not reported Area of Violation: Generator-All Requirements Date Violation Determined: 10/27/1994 Priority of Violation: Low Schedule Date to Achieve Compliance: Not reported Actual Date Achieved Compliance: 01/19/1995		
Enforcement Action: Written Informal Enforcement Action Date: 12/13/1994 Proposed Monetary Penalty: Not reported Final Monetary Penalty: Not reported		
Regulation Violated: Not reported		

DETAILED ORPHAN LISTING

Site	Database(s)	EDR ID Number EPA ID Number
M AND J WELDING AND MACHINE INC (Continued)		1000309280
Area of Violation: Generator-Land Ban Requirements Date Violation Determined: 10/27/1994 Priority of Violation: Low Schedule Date to Achieve Compliance: Not reported Actual Date Achieved Compliance: 01/19/1995		
Enforcement Action: Written Informal Enforcement Action Date: 12/13/1994 Proposed Monetary Penalty: Not reported Final Monetary Penalty: Not reported		
Regulation Violated: Not reported Area of Violation: Generator-All Requirements Date Violation Determined: 10/27/1994 Priority of Violation: Low Schedule Date to Achieve Compliance: Not reported Actual Date Achieved Compliance: 01/19/1995		
Enforcement Action: Written Informal Enforcement Action Date: 12/13/1994 Proposed Monetary Penalty: Not reported Final Monetary Penalty: Not reported		
Regulation Violated: Not reported Area of Violation: Generator-All Requirements Date Violation Determined: 10/27/1994 Priority of Violation: Low Schedule Date to Achieve Compliance: Not reported Actual Date Achieved Compliance: 01/19/1995		
Enforcement Action: Written Informal Enforcement Action Date: 12/13/1994 Proposed Monetary Penalty: Not reported Final Monetary Penalty: Not reported		
Regulation Violated: Not reported Area of Violation: Generator-All Requirements Date Violation Determined: 10/27/1994 Priority of Violation: Low Schedule Date to Achieve Compliance: Not reported Actual Date Achieved Compliance: 12/13/1994		
Enforcement Action: Written Informal Enforcement Action Date: 12/13/1994 Proposed Monetary Penalty: Not reported Final Monetary Penalty: Not reported		
Regulation Violated: Not reported Area of Violation: Generator-All Requirements Date Violation Determined: 10/27/1994 Priority of Violation: Low Schedule Date to Achieve Compliance: Not reported Actual Date Achieved Compliance: 01/19/1995		
Enforcement Action: Written Informal Enforcement Action Date: 12/13/1994 Proposed Monetary Penalty: Not reported Final Monetary Penalty: Not reported		
Regulation Violated: Not reported Area of Violation: Generator-All Requirements Date Violation Determined: 10/27/1994		

DETAILED ORPHAN LISTING

Site	Database(s)	EPA ID Number	EDR ID Number
M AND J WELDING AND MACHINE INC (Continued)			1000309280

Priority of Violation: Low
 Schedule Date to Achieve Compliance: Not reported
 Actual Date Achieved Compliance: 01/19/1995
 Enforcement Action: Written Informal
 Enforcement Action Date: 12/13/1994
 Proposed Monetary Penalty: Not reported
 Final Monetary Penalty: Not reported

There are 10 violation record(s) reported at this site:

<u>Evaluation</u>	<u>Area of Violation</u>	<u>Date of Compliance</u>
Compliance Evaluation Inspection (CEI)	Generator-All Requirements	01/19/1995
	Generator-All Requirements	01/19/1995
	Generator-All Requirements	01/19/1995
	Generator-Land Ban Requirements	01/19/1995
	Generator-All Requirements	01/19/1995
	Generator-All Requirements	01/19/1995
	Generator-All Requirements	12/13/1994
	Generator-All Requirements	01/19/1995
	Generator-All Requirements	01/19/1995
	Generator-All Requirements	05/04/1994
Compliance Evaluation Inspection (CEI)	Generator-All Requirements	05/04/1994

FINDS:

Other Pertinent Environmental Activity Identified at Site:
 RCRIS

SCIOTO COUNTY REGIONAL WATER DISTRICT
 326 ROBERT LUCAS RD
 LUCASVILLE, OH 45648

RCRIS-SQG 1001090680
 FINDS OHR000012575

RCRIS:

Owner: SCIOTO COUNTY REGIONAL WATER DISTRICT
 (614) 259-2301

Contact: CHARLIE QUEEN
 (614) 259-2301

Record Date: 05/15/1997
 Classification: Conditionally Exempt Small Quantity Generator
 Used Oil Recyc: No

Violation Status: Violations exist

Regulation Violated: Not reported
 Area of Violation: TSD-Closure/Post Closure Requirements
 Date Violation Determined: 01/23/1996
 Priority of Violation: Low
 Schedule Date to Achieve Compliance: Not reported
 Actual Date Achieved Compliance: Not reported

Enforcement Action: Written Informal
 Enforcement Action Date: 03/07/1996
 Proposed Monetary Penalty: Not reported
 Final Monetary Penalty: Not reported

Regulation Violated: Not reported
 Area of Violation: Generator-All Requirements
 Date Violation Determined: 01/23/1996
 Priority of Violation: Low
 Schedule Date to Achieve Compliance: Not reported

DETAILED ORPHAN LISTING

Site	Database(s)	EDR ID Number EPA ID Number
------	-------------	--------------------------------

SCIOTO COUNTY REGIONAL WATER DISTRICT (Continued)		1001090680
---	--	------------

Actual Date Achieved Compliance: Not reported
 Enforcement Action: Written Informal
 Enforcement Action Date: 03/07/1996
 Proposed Monetary Penalty: Not reported
 Final Monetary Penalty: Not reported

There are 2 violation record(s) reported at this site:

<u>Evaluation</u>	<u>Area of Violation</u>	<u>Date of Compliance</u>
Compliance Evaluation Inspection (CEI)	TSD-Closure/Post Closure Requirements Generator-All Requirements	

FINDS:

Other Pertinent Environmental Activity Identified at Site:
RCRIS

HOLT COMPANY OF OHIO 9157 US RT 23 LUCASVILLE, OH 45648	RCRIS-SQG FINDS	1001493731 OHD981774748
---	--------------------	----------------------------

RCRIS:

Owner: HOLT REALTY CORPORATION
(614) 878-2287

 Contact: HOWARD SELLS
(614) 259-2350

 Record Date: 12/14/1995
 Classification: Conditionally Exempt Small Quantity Generator
 Used Oil Recyc: No

 Violation Status: No violations found

FINDS:

Other Pertinent Environmental Activity Identified at Site:
RCRIS

MONTGOMERY CONSTRUCTION INC. 10241 US RT 23 LUCASVILLE, OH 45648	LUST	S104260298 N/A
--	------	-------------------

LUST:

Owner: KEVIN MONTGOMERY
 Facility Status: Active
 LTF Status: 6 Closure of regulated UST
 Release Number: 73002526-N00001
 Owner Address: PO BX 593
 LUCASVILLE, OH 45648
 FR Status: A possible incident is reported
 Old Facility Id: 732526
 Former Lust Release Number: 735024600

DETAILED ORPHAN LISTING

Site	Database(s)	EDR ID Number EPA ID Number
VALLEY LOCAL SCHOOL DISTRICT ST RT 728 LUCASVILLE, OH 45648	LUST	S104260308 N/A
LUST:		
Owner: VALLEY LOCAL SCHOOL DISTRICT Facility Status: Inactive LTF Status: 6 Closure of regulated UST Release Number: 73009115-N00001 Owner Address: PO BOX 888 LUCASVILLE, OH 45648 FR Status: No Further Action letter issued Old Facility Id: 739115 Former Lust Release Number: 736043800		
SCIOTO COUNTY GARAGE ST RT 728 LUCASVILLE, OH 45648	LUST	S104260330 N/A
LUST:		
Owner: SCIOTO COUNTY COMMISSIONERS Facility Status: Inactive LTF Status: 6 Closure of regulated UST Release Number: 73000107-N00001 Owner Address: 602 7TH ST PORTSMOUTH, OH 45662 FR Status: No Further Action letter issued Old Facility Id: 730107 Former Lust Release Number: 738046500		
ODOT SCIOTO COUNTY MAINT GARAGE US RT 23 LUCASVILLE, OH 45648	LUST	S104778853 N/A
LUST:		
Owner: OHIO DEPT. OF TRANSPORTATION Facility Status: Inactive LTF Status: 1 SUS/CON from regulated UST Release Number: 73000082-N00001 Owner Address: 1980 WEST BROAD STREET COLUMBUS, OH 43223 FR Status: No Further Action letter issued Old Facility Id: 730082 Former Lust Release Number: 730282300		
ARRICK'S PENNZOIL 7748 ST RT 139 LUCASVILLE, OH 45648	LUST	S104778860 N/A
LUST:		
Owner: RALPH ARRICK Facility Status: Inactive LTF Status: 1 SUS/CON from regulated UST Release Number: 73000166-N00001 Owner Address: 178 BURNS RD LUCASVILLE, OH 45648 FR Status: No Further Action letter issued Old Facility Id: 730166 Former Lust Release Number: 737073500		

DETAILED ORPHAN LISTING

Site	Database(s)	EDR ID Number EPA ID Number
------	-------------	--------------------------------

ARRICK'S PENNZOIL (Continued)

S104778860

Owner: RALPH ARRICK
 Facility Status: Inactive
 LTF Status: 1 SUS/CON from regulated UST
 Release Number: 73000166-N00002
 Owner Address: 178 BURNS RD
 LUCASVILLE, OH 45648
 FR Status: No Further Action letter issued
 Old Facility Id: 730166
 Former LUST Release Number: 0

CERTIFIED OIL CO. #346
 ST RT 23
 LUCASVILLE, OH 45648

LUST U000895477
 UST N/A

LUST:

Owner: CURTIS J. COE
 Facility Status: Active
 LTF Status: 1 SUS/CON from regulated UST
 Release Number: 73002555-N00001
 Owner Address: 949 KING AVE
 COLUMBUS, OH 43212
 FR Status: Site Assessment Submitted
 Old Facility Id: 732555
 Former LUST Release Number: 734137500

UST:

Facility ID:	73002555	Tank ID:	T00001
Owner:	CERTIFIED OIL CO.		
Owner Address:	949 KING AVE COLUMBUS, OH 43212		
Capacity:	8000	Tank Status:	CIU
Install Date:	01/01/1972		
Content:	Gasohol		
Tank Type:	Steel;Cathodically Protected Steel		
Facility ID:	73002555	Tank ID:	T00002
Owner:	CERTIFIED OIL CO.		
Owner Address:	949 KING AVE COLUMBUS, OH 43212		
Capacity:	8000	Tank Status:	CIU
Install Date:	01/01/1972		
Content:	Gasohol		
Tank Type:	Steel;Cathodically Protected Steel		
Facility ID:	73002555	Tank ID:	T00004
Owner:	CERTIFIED OIL CO.		
Owner Address:	949 KING AVE COLUMBUS, OH 43212		
Capacity:	8000	Tank Status:	CIU
Install Date:	01/01/1972		
Content:	Diesel		
Tank Type:	Steel;Cathodically Protected Steel		

DETAILED ORPHAN LISTING

Site	Database(s)	EDR ID Number	EPA ID Number
CERTIFIED OIL CO. #346 (Continued)			U000895477
Facility ID:	73002555	Tank ID:	T00005
Owner:	CERTIFIED OIL CO.		
Owner Address:	949 KING AVE COLUMBUS, OH 43212		
Capacity:	4000	Tank Status:	CIU
Install Date:	01/01/1972		
Content:	Kerosene		
Tank Type:	Steel;Cathodically Protected Steel		

BRIAR PATCH INC.
11141 ST RT 104
LUCASVILLE, OH 45648

LUST U002158354
UST N/A

LUST:

Owner: BRIAR PATCH
 Facility Status: Active
 LTF Status: 1 SUS/CON from regulated UST
 Release Number: 73002131-N00001
 Owner Address: 11141 ST RT 104 PO BOX 550
 LUCASVILLE, OH 45648
 FR Status: Tier 1
 Old Facility Id: 732131
 Former Lust Release Number: 739089600

UST:

Facility ID:	73002131	Tank ID:	T00001
Owner:	BRIAR PATCH		
Owner Address:	11141 ST RT 104 PO BOX 550 LUCASVILLE, OH 45648		
Capacity:	4000	Tank Status:	CIU
Install Date:	07/01/1986		
Content:	Kerosene		
Tank Type:	Cathodically Protected Steel		
Facility ID:	73002131	Tank ID:	T00002
Owner:	BRIAR PATCH		
Owner Address:	11141 ST RT 104 PO BOX 550 LUCASVILLE, OH 45648		
Capacity:	4000	Tank Status:	CIU
Install Date:	07/01/1986		
Content:	Gasoline		
Tank Type:	Cathodically Protected Steel		
Facility ID:	73002131	Tank ID:	T00003
Owner:	BRIAR PATCH		
Owner Address:	11141 ST RT 104 PO BOX 550 LUCASVILLE, OH 45648		
Capacity:	4000	Tank Status:	CIU
Install Date:	07/01/1986		
Content:	Gasoline		
Tank Type:	Cathodically Protected Steel		

DETAILED ORPHAN LISTING

Site	Database(s)	EPA ID Number	EDR ID Number
SHOEMAKER'S BP SERVICE 10863 ST RT 23 LUCASVILLE, OH 45648	LUST UST		U003131386 N/A

LUST:

Owner: JOHN W. CLARK OIL CO., INC.
 Facility Status: Inactive
 LTF Status: 1 SUS/CON from regulated UST
 Release Number: 73000206-N00001
 Owner Address: PO BOX 1396
 ASHLAND, KY 41105
 FR Status: No Further Action letter issued
 Old Facility Id: 730206
 Former Lust Release Number: 733214800

UST:

Facility ID:	73000206	Tank ID:	T00001
Owner:	JOHN W. CLARK OIL CO., INC.		
Owner Address:	PO BOX 1396 ASHLAND, KY 41105		
Capacity:	1000	Tank Status:	CIU
Install Date:	01/01/1985		
Content:	Used Oil		
Tank Type:	Fiberglass Reinforced Plastic		
Facility ID:	73000206	Tank ID:	T00002
Owner:	JOHN W. CLARK OIL CO., INC.		
Owner Address:	PO BOX 1396 ASHLAND, KY 41105		
Capacity:	10000	Tank Status:	CIU
Install Date:	01/01/1985		
Content:	Gasoline		
Tank Type:	Fiberglass Reinforced Plastic		
Facility ID:	73000206	Tank ID:	T00003
Owner:	JOHN W. CLARK OIL CO., INC.		
Owner Address:	PO BOX 1396 ASHLAND, KY 41105		
Capacity:	10000	Tank Status:	CIU
Install Date:	01/01/1985		
Content:	Gasoline		
Tank Type:	Fiberglass Reinforced Plastic		
Facility ID:	73000206	Tank ID:	T00004
Owner:	JOHN W. CLARK OIL CO., INC.		
Owner Address:	PO BOX 1396 ASHLAND, KY 41105		
Capacity:	10000	Tank Status:	CIU
Install Date:	01/01/1985		
Content:	Gasoline		
Tank Type:	Fiberglass Reinforced Plastic		

DETAILED ORPHAN LISTING

Site	Database(s)	EPA ID Number	EDR ID Number
------	-------------	---------------	---------------

SHOEMAKER'S BP SERVICE (Continued)

U003131386

Facility ID:	73000206	Tank ID:	T00005
Owner:	JOHN W. CLARK OIL CO., INC.		
Owner Address:	PO BOX 1396 ASHLAND, KY 41105		
Capacity:	0	Tank Status:	CIU
Install Date:	11/02/1999		
Content:	Gasoline		
Tank Type:	Composite (Steel with Fiberglass)		

SCIOTO COUNTY ENGINEERS DEPT
56 STATE ROUTE 728
LUCASVILLE, OH 45648

RCRIS-SQG 1001489456
FINDS OHR000037515

RCRIS:

Owner: SCIOTO COUNTY COMMISSIONERS
(740) 355-8313

Contact: CLYDE WILLIS
(740) 259-5541

Record Date: 10/05/1999
Classification: Small Quantity Generator
Used Oil Recyc: No

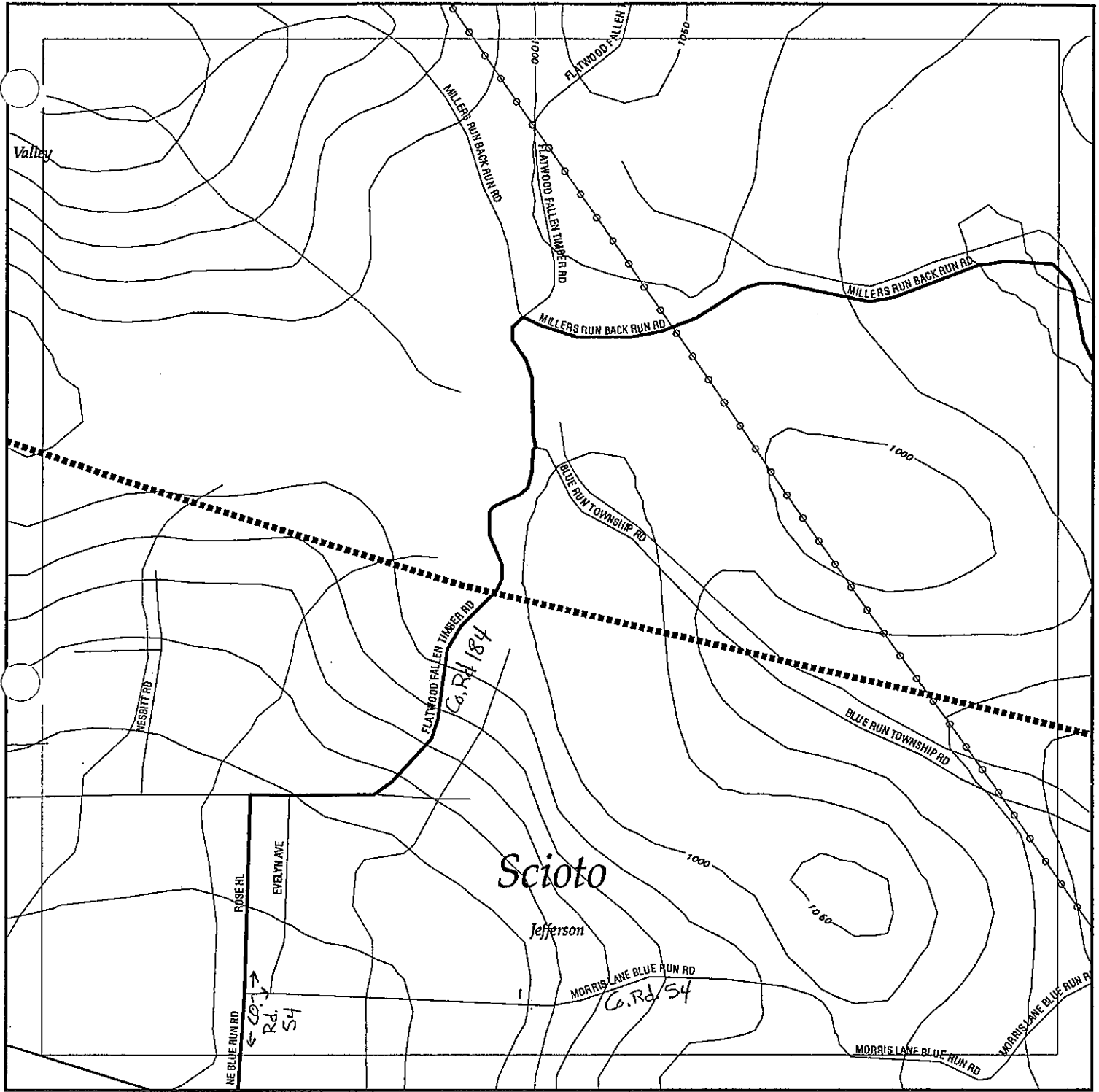
Violation Status: No violations found

FINDS:

Other Pertinent Environmental Activity Identified at Site:
RCRIS

Focus Map 3

NONE

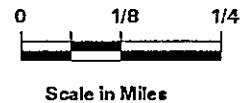


EDR Environmental Data Resources, Inc.
1-800-352 0050

EDR - Area/Corridor Study Portsmouth Bypass

Legend

- | | | | | |
|---------------|--------------------|-------------|-----------------|---------------------|
| Roads | Waterways | Powerlines | Superfund Sites | Listed Sites |
| Major Roads | Railroads | Pipelines | Water | Sensitive Receptors |
| Contour Lines | Study Boundary | Fault Lines | | |
| | 100-Yr Flood Zones | | | |



FOCUS MAP 12 ORPHAN . ORY

City	EDR ID	Site Name	Site Address	Zip	Database(s)	Facility ID
MINFORD	S104270069	RICH OIL #7131	10690 ST RT 139	45653	LUST	
MINFORD	S104270072	MULETOWN MINIMART	9445 ST RT 335	45653	LUST	
MINFORD	U000694479	SCIOTO COUNTY AIRPORT	ST RT 335	45653	LUST, UST	73005798
MINFORD	U000895479	SHOEMAKER SERVICE CTR INC	ST RT 139	45653	UST	73003669
MINFORD	U000895483	MULETOWN MINI MART	9445 ST RT 335	45653	UST	73004182
MINFORD	U003131392	MINFORD KWIK STOP	8420 ST RT 335	45653	LUST, UST	73002314

Focus Map 13



EDR Environmental
Data
Resources, Inc.
1-800-352-0650

EDR - Area/Corridor Study Portsmouth Bypass

Legend

- | | | | | |
|---------------|--------------------|-------------|-----------------|---------------------|
| Roads | Waterways | Powerlines | Superfund Sites | Listed Sites |
| Major Roads | Railroads | Pipelines | Water | Sensitive Receptors |
| Contour Lines | Study Boundary | Fault Lines | | |
| Wetlands | 100-Yr Flood Zones | | | |



0 1/8 1/4

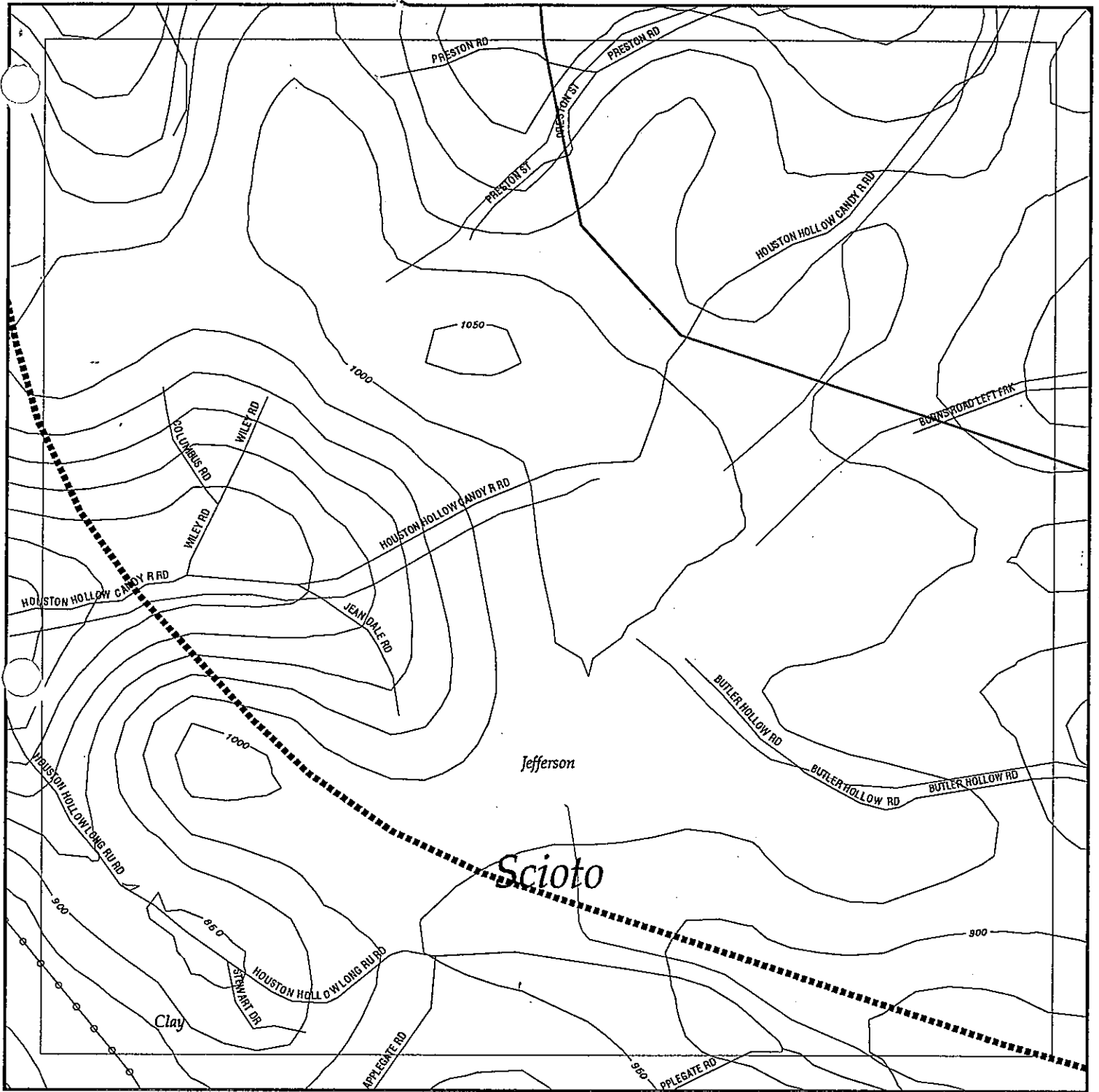


Scale in Miles

FOCUS MAP 13 ORPHAN ARY

City	EDR ID	Site Name	Site Address	Zip	Database(s)	Facility ID
CLIFFORD	S104260228	NORFOLK & WESTERN	HWY 23 N	45648	LUST	
LUCASVILLE	1000302764	THOMPSON WASTE OIL	RT 1	45648	RCRIS-SQG, FINDS	
LUCASVILLE	S104270035	CLAUSING MUFFLER & RADIATOR	RT 1 SR 139	45648	LUST	
LUCASVILLE	U003727846	PIT STOP	10938 SR 104	45648	LUST	73002569
LUCASVILLE	1000256534	REFINERS TRANSPORT & TERMINAL CORP	RT 2	45648	RCRIS-SQG, FINDS	
LUCASVILLE	U000895454	OHIO STATE HIGHWAY PATROL POST	RT 2	45648	LUST	73000108
LUCASVILLE	S104270046	UNKNOWN	RT 23	45648	LUST	
LUCASVILLE	U000895501	JEFFERSON TOWNSHIP GARAGE	RT 4	45648	LUST	73007857
LUCASVILLE	U000895465	PIT STOP	RT 6 Y	45648	LUST, UST	73000207
LUCASVILLE	S104260204	EDGEWOOD MANOR	BEAR CREEK RD RT 104	45648	LUST	
LUCASVILLE	1001119861	HARRY COLDIRON ANTIQUES	3211 HOUSTON HOLLOW RD	45648	LUST	
LUCASVILLE	1001493731	HOLT COMPANY OF OHIO	9157 US RT 23	45648	RCRIS-SQG, FINDS	
LUCASVILLE	S104260298	MONTGOMERY CONSTRUCTION INC.	10241 US RT 23	45648	RCRIS-SQG, FINDS	
LUCASVILLE	S104260308	VALLEY LOCAL SCHOOL DISTRICT	ST RT 728	45648	LUST	
LUCASVILLE	S104260330	SCIOTO COUNTY GARAGE	ST RT 728	45648	LUST	
LUCASVILLE	S104778853	ODOT SCIOTO COUNTY MAINT GARAGE	US RT 23	45648	LUST	
LUCASVILLE	S104778860	ARRICK'S PENNZOIL	7748 ST RT 139	45648	LUST	
LUCASVILLE	U000895477	CERTIFIED OIL CO. #346	ST RT 23	45648	LUST, UST	73002555
LUCASVILLE	U002158354	BRIAR PATCH INC.	11141 ST RT 104	45648	LUST, UST	73002131
LUCASVILLE	U003131386	SHOEMAKER'S BP SERVICE	10863 ST RT 23	45648	LUST, UST	73000206
LUCASVILLE	1001489456	SCIOTO COUNTY ENGINEERS DEPT	56 STATE ROUTE 728	45648	RCRIS-SQG, FINDS	
NEW BOSTON	S100037729	EMPIRE DETROIT STEEL - NEW BOSTON	RIVER RD	45662	DERR, SHWS	473-1340
PORTSMOUTH	S104270061	FORMER CAR STATION	SR 139 1 BLDG N OF IMPACT	45662	LUST	
PORTSMOUTH	S104270062	FORMER CAR STATION	2879 SR 139 1 BLDG N OF IMPACT	45662	LUST	
PORTSMOUTH	1002804573	OSCO INDUSTRIES INC	RT 23 S & RT 52 W	45662	FTTS, FINDS, LUST	
PORTSMOUTH	S104778850	ASHLAND BRANDED MARKETING 495019	RT 3 YBX 374	45662	LUST	
PORTSMOUTH	S104778862	ODNR SHAWNEE STATE FOREST	RT 5	45662	LUST	
PORTSMOUTH	1001493734	ANDYS CAR AND TRUCK CENTER	2867 US RT 23	45662	RCRIS-SQG, FINDS	
PORTSMOUTH	1000173373	GLOCKNER CHEVROLET CO	US RTE 23 N	45662	RCRIS-SQG, FINDS	
RUBYVILLE	S104778881	LARRY B. LEACH	ST RT 139	45662	LUST	
RUBYVILLE	U003759034	BILO # 26	5322 ST RT 139	45662	UST	73000077
SCIOTOVILLE	U000895462	GAMPP'S, INC.	RT 2	45662	UST	73000175
TWIN VALLEY	S104270064	LESTER RESIDENCE	2875 ST RT 139	45662	LUST	
WEST PORTSMOUTH	U000895493	CHABOTS #17	ST RT 52 W	45662	UST	73007021

Focus Map 14



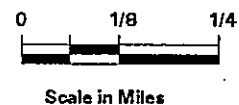
EDR Environmental
Data
Resources, Inc.
1-800-352-0050

EDR - Area/Corridor Study

Portsmouth Bypass

Legend

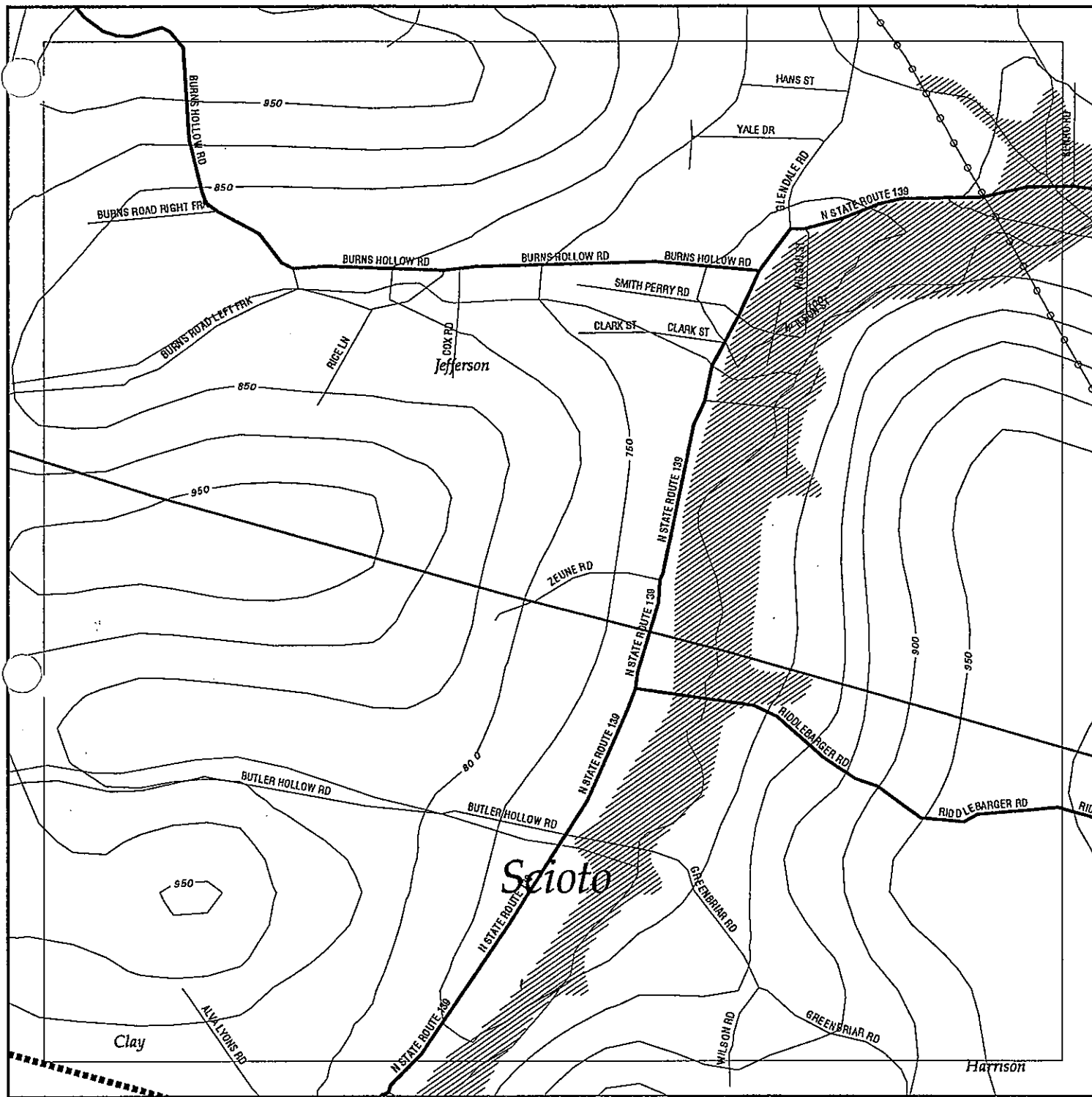
- | | | | | |
|---------------|--------------------|-------------|-----------------|---------------------|
| Roads | Waterways | Powerlines | Superfund Sites | Listed Sites |
| Major Roads | Railroads | Pipelines | Water | Sensitive Receptors |
| Contour Lines | Study Boundary | Fault Lines | | |
| Wetlands | 100-Yr Flood Zones | | | |



FOCUS MAP 14 ORPHAL

City	EDR ID	Site Name	Site Address	Zip	Database(s)	Facility ID
CLIFFORD	S104260228	NORFOLK & WESTERN	HWY 23 N	45648	LUST	
LUCASVILLE	1000302764	THOMPSON WASTE OIL	RT 1	45648	RCRIS-SQG, FINDS	
LUCASVILLE	S104270035	CLAUSING MUFFLER & RADIATOR	RT 1 SR 139	45648	LUST	
LUCASVILLE	U003727846	PIT STOP	10938 SR 104	45648	LUST	73002569
LUCASVILLE	1000256534	REFINERS TRANSPORT & TERMINAL CORP	RT 2	45648	RCRIS-SQG, FINDS	
LUCASVILLE	U000895454	OHIO STATE HIGHWAY PATROL POST	RT 2	45648	LUST	
LUCASVILLE	S104270046	UNKNOWN	RT 23	45648	LUST	73000108
LUCASVILLE	U000895501	JEFFERSON TOWNSHIP GARAGE	RT 4	45648	LUST	73007857
LUCASVILLE	U000895485	PIT STOP	RT 6 Y	45648	LUST, UST	73000207
LUCASVILLE	S104260204	EDGEWOOD MANOR	BEAR CREEK RD RT 104	45648	LUST	
LUCASVILLE	1001119861	HARRY COLDIRON ANTIQUES	3211 HOUSTON HOLLOW RD	45648	LUST	
LUCASVILLE	1001493731	HOLT COMPANY OF OHIO	9157 US RT 23	45648	RCRIS-SQG, FINDS	
LUCASVILLE	S104260298	MONTGOMERY CONSTRUCTION INC.	10241 US RT 23	45648	RCRIS-SQG, FINDS	
LUCASVILLE	S104260308	VALLEY LOCAL SCHOOL DISTRICT	ST RT 728	45648	LUST	
LUCASVILLE	S104260330	SCIOTO COUNTY GARAGE	ST RT 728	45648	LUST	
LUCASVILLE	S104778653	ODOT SCIOTO COUNTY MAINT GARAGE	US RT 23	45648	LUST	
LUCASVILLE	S104778860	ARRICK'S PENNZOIL	7748 ST RT 139	45648	LUST	
LUCASVILLE	U000895477	CERTIFIED OIL CO. #346	ST RT 23	45648	LUST, UST	73002555
LUCASVILLE	U002158354	BRIAR PATCH INC.	11141 ST RT 104	45648	LUST, UST	73002131
LUCASVILLE	U003131386	SHOEMAKER'S BP SERVICE	10863 ST RT 23	45648	LUST, UST	73000206
LUCASVILLE	1001489456	SCIOTO COUNTY ENGINEERS DEPT	56 STATE ROUTE 728	45648	LUST, UST	
NEW BOSTON	S100037729	EMPIRE DETROIT STEEL - NEW BOSTON	RIVER RD	45662	RCRIS-SQG, FINDS	
PORTSMOUTH	S104270061	FORMER CAR STATION	SR 139 1 BLDG N OF IMPACT	45662	DERR, SHWS	473-1340
PORTSMOUTH	S104270062	FORMER CAR STATION	RT 23 S & RT 52 W	45662	LUST	
PORTSMOUTH	1002804573	OSCO INDUSTRIES INC	RT 23 S & RT 52 W	45662	FCTS, FINDS, LUST	
PORTSMOUTH	S104778850	ASHLAND BRANDED MARKETING 495019	RT 3 YBX 374	45662	LUST	
PORTSMOUTH	S104778862	ODNR SHAWNEE STATE FOREST	RT 5	45662	LUST	
PORTSMOUTH	1001493734	ANDYS CAR AND TRUCK CENTER	2867 US RT 23	45662	RCRIS-SQG, FINDS	
PORTSMOUTH	1000173373	GLOCKNER CHEVROLET CO	US RTE 23 N	45662	RCRIS-SQG, FINDS	
RUBYVILLE	S104778881	LARRY B. LEACH	ST RT 139	45662	LUST	
RUBYVILLE	U003759034	BILO # 26	5322 ST RT 139	45662	LUST	73000077
SCIOTOVILLE	U000895462	GAMPP'S, INC.	RT 2	45662	LUST	73000175
TWIN VALLEY	S104270064	LESTER RESIDENCE	2875 ST RT 139	45662	LUST	
WEST PORTSMOUTH	U000895493	CHABOTS #17	ST RT 52 W	45662	LUST	73007021

Focus Map 15



EDR Environmental Data Resources, Inc.
1-800-352 0050

EDR - Area/Corridor Study Portsmouth Bypass

Legend

- | | | | | |
|---------------|--------------------|-------------|-----------------|---------------------|
| Roads | Waterways | Powerlines | Superfund Sites | Listed Sites |
| Major Roads | Railroads | Pipelines | Water | Sensitive Receptors |
| Contour Lines | Study Boundary | Fault Lines | | |
| Wetlands | 100-Yr Flood Zones | | | |



0 1/8 1/4

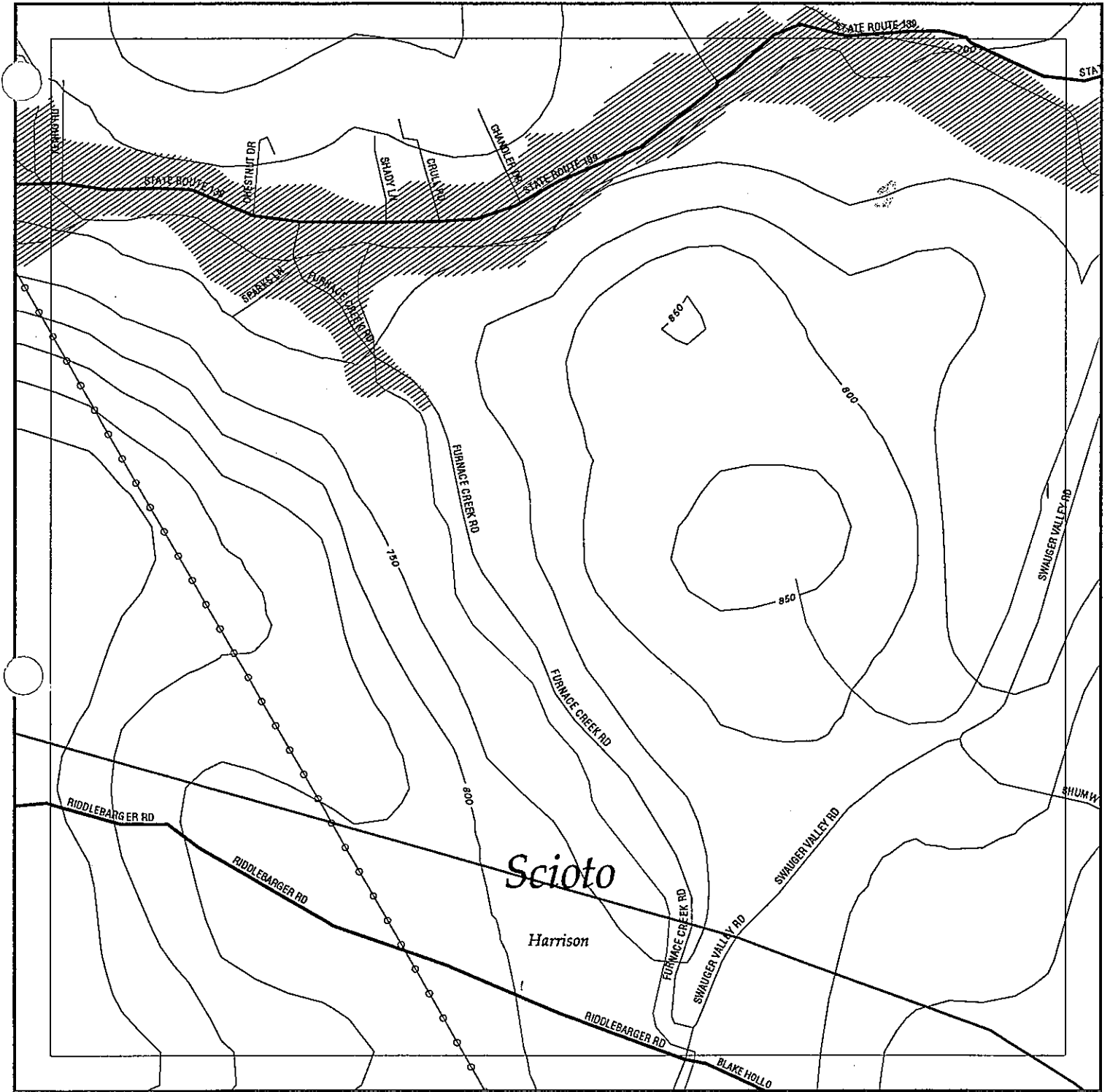


Scale in Miles

FOCUS MAP 15 ORPHAN ARY

City	EDR ID	Site Name	Site Address	Zip	Database(s)	Facility ID
CLIFFORD	S104260228	NORFOLK & WESTERN	HWY 23 N	45648	LUST	
LUCASVILLE	1000302764	THOMPSON WASTE OIL	RT 1	45648	RCRIS-SQG, FINDS	
LUCASVILLE	S104270035	CLAUSING MUFFLER & RADIATOR	RT 1 SR 139	45648	LUST	
LUCASVILLE	U003727846	PIT STOP	10938 SR 104	45648	LUST	73002569
LUCASVILLE	1000256534	REFINERS TRANSPORT & TERMINAL CORP	RT 2	45648	RCRIS-SQG, FINDS	
LUCASVILLE	U000895454	OHIO STATE HIGHWAY PATROL POST	RT 2	45648	LUST	
LUCASVILLE	S104270046	UNKNOWN	RT 23	45648	LUST	73000108
LUCASVILLE	U000895501	JEFFERSON TOWNSHIP GARAGE	RT 4	45648	LUST	73007857
LUCASVILLE	U000895465	PIT STOP	RT 6 Y	45648	LUST, UST	73000207
LUCASVILLE	S104260204	EDGEWOOD MANOR	BEAR CREEK RD RT 104	45648	LUST, UST	
LUCASVILLE	1001493731	HOLT COMPANY OF OHIO	9157 US RT 23	45648	LUST, UST	
LUCASVILLE	S104260298	MONTGOMERY CONSTRUCTION INC.	10241 US RT 23	45648	RCRIS-SQG, FINDS	
LUCASVILLE	S104260308	VALLEY LOCAL SCHOOL DISTRICT	ST RT 728	45648	LUST	
LUCASVILLE	S104260330	SCIOTO COUNTY GARAGE	ST RT 728	45648	LUST	
LUCASVILLE	S104778853	ODOT SCIOTO COUNTY MAINT GARAGE	US RT 23	45648	LUST	
LUCASVILLE	S104778860	ARRICK'S PENNZOIL	7748 ST RT 139	45648	LUST	
LUCASVILLE	U000895477	CERTIFIED OIL CO. #346	ST RT 23	45648	LUST, UST	73002555
LUCASVILLE	U002158354	BRIAR PATCH INC.	11141 ST RT 104	45648	LUST, UST	73002131
LUCASVILLE	U003131386	SHOEMAKER'S BP SERVICE	10863 ST RT 23	45648	LUST, UST	73000206
LUCASVILLE	1001489456	SCIOTO COUNTY ENGINEERS DEPT	56 STATE ROUTE 728	45648	RCRIS-SQG, FINDS	
MINFORD	S104270069	RICH OIL #7131	10690 ST RT 139	45663	LUST	
MINFORD	S104270072	MULETOWN MINIMART	9445 ST RT 335	45663	LUST	73005798
MINFORD	U000694479	SCIOTO COUNTY AIRPORT	ST RT 335	45663	LUST, UST	73003669
MINFORD	U000895479	SHOEMAKER SERVICE CTR INC	ST RT 139	45663	LUST, UST	73004182
MINFORD	U000895483	MULETOWN MINI MART	9445 ST RT 335	45663	UST	73002314
MINFORD	U003131392	MINFORD KWIK STOP	8420 ST RT 335	45663	LUST, UST	473-1340
NEW BOSTON	S100037729	EMPIRE DETROIT STEEL - NEW BOSTON	RIVER RD	45662	DERR, SHWS	
PORTSMOUTH	S104270061	FORMER CAR STATION	SR 139 1 BLDG N OF IMPACT	45662	LUST	
PORTSMOUTH	S104270062	FORMER CAR STATION	2879 SR 139 1 BLDG N OF IMPACT	45662	LUST	
PORTSMOUTH	1002804573	OSCO INDUSTRIES INC	RT 23 S & RT 52 W	45662	LUST	
PORTSMOUTH	S104778850	ASHLAND BRANDED MARKETING 495019	RT 3 YBX 374	45662	FTTS, FINDS, LUST	
PORTSMOUTH	S104778862	ODNR SHAWNEE STATE FOREST	RT 5	45662	LUST	
PORTSMOUTH	1001493734	ANDYS CAR AND TRUCK CENTER	2867 US RT 23	45662	RCRIS-SQG, FINDS	
PORTSMOUTH	1000173373	GLOCKNER CHEVROLET CO	US RTE 23 N	45662	RCRIS-SQG, FINDS	
RUBYVILLE	S104778881	LARRY B. LEACH	ST RT 139	45662	LUST	
RUBYVILLE	U003759034	BILO # 26	5322 ST RT 139	45662	UST	73000077
SCIOTOVILLE	U000895462	GAMPP'S, INC.	RT 2	45662	UST	73000175
TWIN VALLEY	S104270064	LESTER RESIDENCE	2875 ST RT 139	45662	LUST	
WEST PORTSMOUTH	U000895493	CHABOTS #17	ST RT 52 W	45662	UST	73007021

Focus Map 16




EDR Environmental Data Resources, Inc.
1-800-352-0050

EDR - Area/Corridor Study Portsmouth Bypass

Legend

- | | | | | | | | | | |
|--|---------------|--|--------------------|--|-------------|--|-----------------|--|---------------------|
| | Roads | | Waterways | | Powerlines | | Superfund Sites | | Listed Sites |
| | Major Roads | | Railroads | | Pipelines | | Water | | Sensitive Receptors |
| | Contour Lines | | Study Boundary | | Fault Lines | | | | |
| | Wetlands | | 100-Yr Flood Zones | | | | | | |

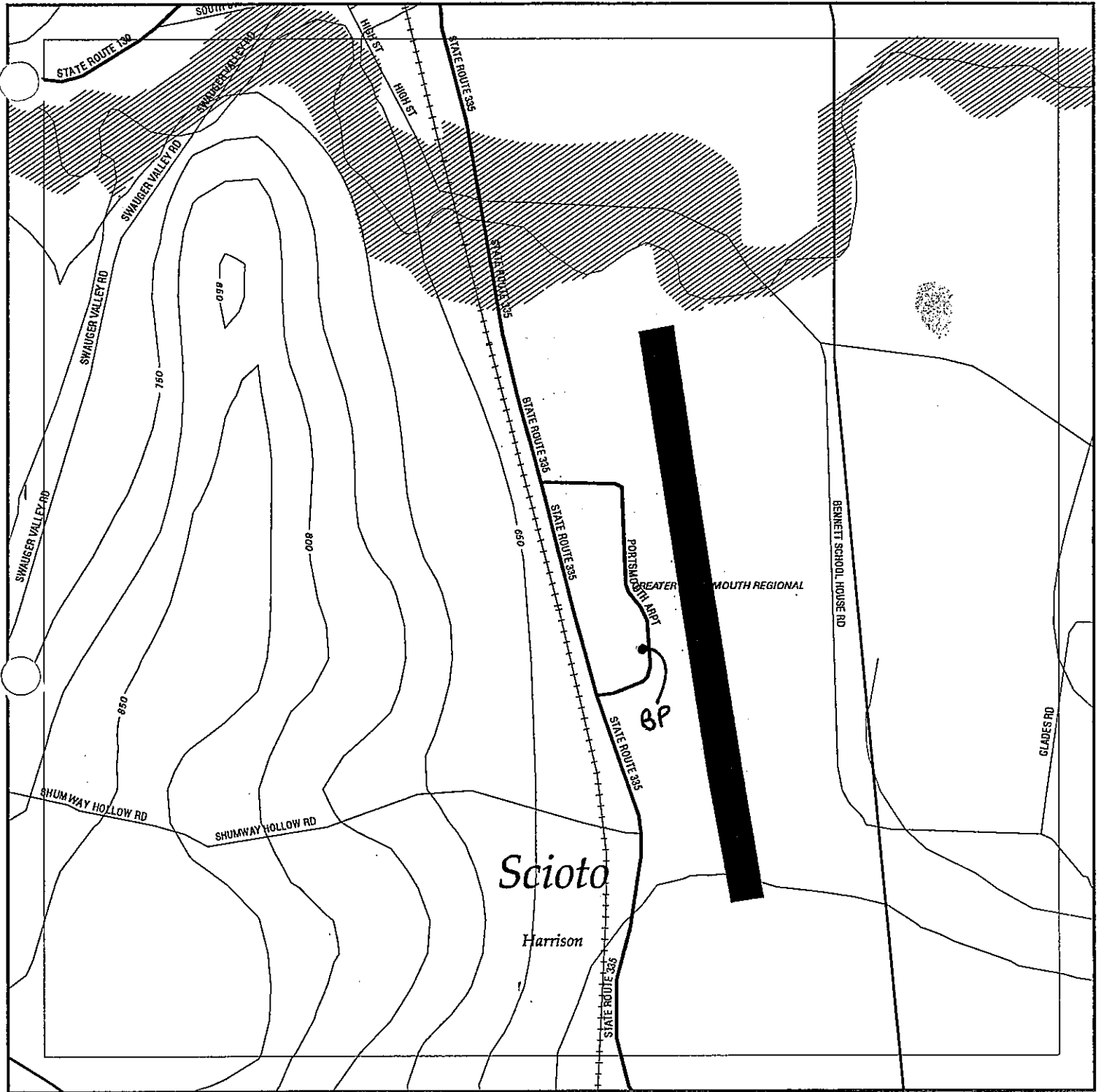


Scale in Miles

FOCUS MAP 16 ORPHAN ARY

City	EDR ID	Site Name	Site Address	Zip	Database(s)	Facility ID
CLIFFORD	S104260228	NORFOLK & WESTERN	HWY 23 N	45648	LUST	
LUCASVILLE	1000302764	THOMPSON WASTE OIL	RT 1	45648	RCRIS-SQG, FINDS	
LUCASVILLE	S104270035	CLAUSING MUFFLER & RADIATOR	RT 1 SR 139	45648	LUST	
LUCASVILLE	U003727846	PIT STOP	10938 SR 104	45648	UST	73002569
LUCASVILLE	1000256534	REFINERS TRANSPORT & TERMINAL CORP	RT 2	45648	RCRIS-SQG, FINDS	
LUCASVILLE	U000895454	OHIO STATE HIGHWAY PATROL POST	RT 2	45648	UST	73000108
LUCASVILLE	S104270046	UNKNOWN	RT 23	45648	LUST	
LUCASVILLE	U000895501	JEFFERSON TOWNSHIP GARAGE	RT 4	45648	UST	73007857
LUCASVILLE	U000895465	PIT STOP	RT 6 Y	45648	LUST, UST	73000207
LUCASVILLE	S104260204	EDGEWOOD MANOR	BEAR CREEK RD RT 104	45648	LUST	
LUCASVILLE	1001493731	HOLT COMPANY OF OHIO	9157 US RT 23	45648	RCRIS-SQG, FINDS	
LUCASVILLE	S104260298	MONTGOMERY CONSTRUCTION INC.	10241 US RT 23	45648	LUST	
LUCASVILLE	S104260308	VALLEY LOCAL SCHOOL DISTRICT	ST RT 728	45648	LUST	
LUCASVILLE	S104260330	SCIOTO COUNTY GARAGE	ST RT 728	45648	LUST	
LUCASVILLE	S104778853	ODOT SCIOTO COUNTY MAINT GARAGE	US RT 23	45648	LUST	
LUCASVILLE	S104778860	ARRICK'S PENNZOIL	7748 ST RT 139	45648	LUST	
LUCASVILLE	U000895477	CERTIFIED OIL CO. #346	ST RT 23	45648	LUST, UST	73002555
LUCASVILLE	U002158354	BRIAR PATCH INC.	11141 ST RT 104	45648	LUST, UST	73002131
LUCASVILLE	U003131386	SHOEMAKER'S BP SERVICE	10863 ST RT 23	45648	LUST, UST	73000206
LUCASVILLE	1001489456	SCIOTO COUNTY ENGINEERS DEPT	56 STATE ROUTE 728	45648	RCRIS-SQG, FINDS	
MINFORD	S104270069	RICH OIL #7131	10690 ST RT 139	45653	LUST	
MINFORD	S104270072	MULETOWN MINIMART	9445 ST RT 335	45653	LUST	
MINFORD	U000894479	SCIOTO COUNTY AIRPORT	ST RT 335	45653	LUST, UST	73005798
MINFORD	U000895479	SHOEMAKER SERVICE CTR INC	ST RT 139	45653	UST	73003669
MINFORD	U000895483	MULETOWN MINI MART	9445 ST RT 335	45653	UST	73004182
MINFORD	U003131392	MINFORD KWIK STOP	8420 ST RT 335	45653	LUST, UST	73002314
NEW BOSTON	S100037729	EMPIRE DETROIT STEEL - NEW BOSTON	RIVER RD	45662	DERR, SHWS	473-1340
PORTSMOUTH	S104270061	FORMER CAR STATION	SR 139 1 BLDG N OF IMPACT	45662	LUST	
PORTSMOUTH	S104270062	FORMER CAR STATION	2879 SR 139 1 BLDG N OF IMPACT	45662	LUST	
PORTSMOUTH	1002804573	OSCO INDUSTRIES INC	RT 23 S & RT 52 W	45662	FTTS, FINDS, LUST	
PORTSMOUTH	S104778850	ASHLAND BRANDED MARKETING 495019	RT 3 YBX 374	45662	LUST	
PORTSMOUTH	S104778862	ODNR SHAWNEE STATE FOREST	RT 5	45662	LUST	
PORTSMOUTH	1001493734	ANDY'S CAR AND TRUCK CENTER	2867 US RT 23	45662	RCRIS-SQG, FINDS	
PORTSMOUTH	1000173373	GLOCKNER CHEVROLET CO	US RTE 23 N	45662	RCRIS-SQG, FINDS	
PORTSMOUTH	S104778881	LARRY B. LEACH	ST RT 139	45662	LUST	
RUBYVILLE	U003759034	BI LO # 26	5322 ST RT 139	45662	UST	73000077
SCIOTOVILLE	U000895462	GAMPP'S, INC.	RT 2	45662	UST	73000175
TWIN VALLEY	S104270064	LESTER RESIDENCE	2875 ST RT 139	45662	LUST	
WEST PORTSMOUTH	U000895493	CHABOTS #17	ST RT 52 W	45662	UST	73007021

Focus Map 17



EDR Environmental
Data
Resources, Inc.
1-800-352 0050

EDR - Area/Corridor Study

Portsmouth Bypass

Legend

- | | | | | |
|---------------|--------------------|-------------|-----------------|---------------------|
| Roads | Waterways | Powerlines | Superfund Sites | Listed Sites |
| Major Roads | Railroads | Pipelines | Water | Sensitive Receptors |
| Contour Lines | Study Boundary | Fault Lines | | |
| | 100-Yr Flood Zones | | | |



Scale in Miles

FOCUS MAP 17 ORPHAN

City	EDR ID	Site Name	Site Address	Zip	Database(s)	Facility ID
MINFORD	S104270069	RICH OIL #7131	10690 ST RT 139	45663	LUST	
MINFORD	S104270072	MULETOWN MINIMART	9445 ST RT 335	45663	LUST	
MINFORD	U000894479	SCIOTO COUNTY AIRPORT	ST RT 335	45663	LUST, UST	73005798
MINFORD	U000895479	SHOEMAKER SERVICE CTR INC	ST RT 139	45663	UST	73003669
MINFORD	U000895483	MULETOWN MINI MART	9445 ST RT 335	45663	UST	73004182
MINFORD	U0003131392	MINFORD KWIK STOP	8420 ST RT 335	45663	LUST, UST	73002314
NEW BOSTON	S100037729	EMPIRE DETROIT STEEL - NEW BOSTON	RIVER RD	45662	DERR, SHWS	473-1340
PORTSMOUTH	S104270061	FORMER CAR STATION	SR 139 1 BLDG N OF IMPACT	45662	LUST	
PORTSMOUTH	S104270062	FORMER CAR STATION	2879 SR 139 1 BLDG N OF IMPACT	45662	LUST	
PORTSMOUTH	1002804573	OSCO INDUSTRIES INC	RT 23 S & RT 52 W	45662	FITS, FINDS, LUST	
PORTSMOUTH	S104778850	ASHLAND BRANDED MARKETING 495019	RT 3 YBX 374	45662	LUST	
PORTSMOUTH	S104778862	ODNR SHAWNEE STATE FOREST	RT 5	45662	LUST	
PORTSMOUTH	1000151757	AT&T CORPORATION	3 MILE NORTH OF PORTSMOUTH	45662	RCRIS-SQG, FINDS	
PORTSMOUTH	1001493734	ANDY'S CAR AND TRUCK CENTER	2867 US RT 23	45662	RCRIS-SQG, FINDS	
PORTSMOUTH	1000173373	GLOCKNER CHEVROLET CO	US RTE 23 N	45662	RCRIS-SQG, FINDS	
RUBYVILLE	S104778881	LARRY B. LEACH	ST RT 139	45662	LUST	
RUBYVILLE	U003759034	BILO # 26	5322 ST RT 139	45662	UST	73000077
SCIOTOVILLE	U000895462	GAMPP'S, INC.	RT 2	45662	UST	73000175
SOUTH WEBSTER	S104778877	BOB'S GROCERY	ST RT 140	45694	LUST	
TWIN VALLEY	S104270064	LESTER RESIDENCE	2875 ST RT 139	45662	LUST	
WEST PORTSMOUTH	U000895493	CHABOTS #17	ST RT 52 W	45662	UST	
WHEELERSBURG	S104778875	NORFOLK & WESTERN RAILWAY CO.	RT 3 - HAYPORT RD YBX 106	45694	LUST	73007021
WHEELERSBURG	S101563947	SCHWERMAN TRUCKING CO	RT 522	45694	LUST	
WHEELERSBURG	S100037732	SCIOTO SANITATION	LICK RUN - LYRA - BLOON SWITCH RD	45694	DERR, SHWS	473-1336
WHEELERSBURG	1000237520	BARTON S FISH INC	ST RT 52	45694	RCRIS-SQG, FINDS	
WHEELERSBURG	1000326603	OHIO RIVER CROSSING	2 MI S OF TN OFF RTE 52	45694	RCRIS-SQG, FINDS	

DETAILED ORPHAN LISTING

Site	Database(s)	EDR ID Number	EPA ID Number
------	-------------	---------------	---------------

RICH OIL #7131
 10690 ST RT 139
 MINFORD, OH 45653

LUST S104270069
 N/A

LUST:

Owner: RICH OIL #7131
 Facility Status: Active
 LTF Status: 1 SUS/CON from regulated UST
 Release Number: 73010016-N00001
 Owner Address: 10690 ST RT 139
 MINFORD, OH 45653
 FR Status: Release is Confirmed
 Old Facility Id: 0
 Former Lust Release Number: 738170000

MULETOWN MINIMART
 9445 ST RT 335
 MINFORD, OH 45653

LUST S104270072
 N/A

LUST:

Owner: MULETOWN MINIMART
 Facility Status: Inactive
 LTF Status: 6 Closure of regulated UST
 Release Number: 73010017-N00001
 Owner Address: 9445 ST RT 335
 MINFORD, OH 45653
 FR Status: No Further Action letter issued
 Old Facility Id: 0
 Former Lust Release Number: 739042100

SCIOTO COUNTY AIRPORT
 ST RT 335
 MINFORD, OH 45653

LUST U000694479
UST N/A

LUST:

Owner: SCIOTO COUNTY COMMISSIONERS
 Facility Status: Inactive
 LTF Status: 1 SUS/CON from regulated UST
 Release Number: 73005798-N00001
 Owner Address: 602 7TH ST
 PORTSMOUTH, OH 45662
 FR Status: No Further Action letter issued
 Old Facility Id: 735798
 Former Lust Release Number: 738243400

UST:

Facility ID:	73005798	Tank ID:	T00006
Owner:	SCIOTO COUNTY COMMISSIONERS		
Owner Address:	602 7TH ST PORTSMOUTH, OH 45662		
Capacity:	4000	Tank Status:	CIU
Install Date:	01/01/1987		
Content:	Aviation Gas		
Tank Type:	Double Walled (Interstice)		

DETAILED ORPHAN LISTING

Site	Database(s)	EDR ID Number	EPA ID Number
SCIOTO COUNTY AIRPORT (Continued)			U000694479
Facility ID:	73005798	Tank ID:	T00007
Owner:	SCIOTO COUNTY COMMISSIONERS		
Owner Address:	602 7TH ST PORTSMOUTH, OH 45662		
Capacity:	10000	Tank Status:	CIU
Install Date:	11/11/1998		
Content:	Aviation Gas		
Tank Type:	Fiberglass Reinforced Plastic		

SHOEMAKER SERVICE CTR INC	UST	U000895479
ST RT 139		N/A
MINFORD, OH 45653		

UST:

Facility ID:	73003669	Tank ID:	T00001
Owner:	SHOEMAKER SERVICE CTR INC		
Owner Address:	10595 SR 139 MINFORD, OH 45653		
Capacity:	8000	Tank Status:	CIU
Install Date:	05/01/1989		
Content:	Gasoline		
Tank Type:	Fiberglass Reinforced Plastic		
Facility ID:	73003669	Tank ID:	T00002
Owner:	SHOEMAKER SERVICE CTR INC		
Owner Address:	10595 SR 139 MINFORD, OH 45653		
Capacity:	6000	Tank Status:	CIU
Install Date:	05/01/1989		
Content:	Gasoline		
Tank Type:	Fiberglass Reinforced Plastic		
Facility ID:	73003669	Tank ID:	T00003
Owner:	SHOEMAKER SERVICE CTR INC		
Owner Address:	10595 SR 139 MINFORD, OH 45653		
Capacity:	6000	Tank Status:	CIU
Install Date:	05/01/1989		
Content:	Gasoline		
Tank Type:	Fiberglass Reinforced Plastic		
Facility ID:	73003669	Tank ID:	T00004
Owner:	SHOEMAKER SERVICE CTR INC		
Owner Address:	10595 SR 139 MINFORD, OH 45653		
Capacity:	4000	Tank Status:	CIU
Install Date:	05/01/1989		
Content:	Diesel		
Tank Type:	Fiberglass Reinforced Plastic		



Bureau of Underground Storage Tank Regulations

[Home](#) | [On Line Office](#) | [Public Inquiry](#) | [Corrective Actions](#) | [Search By County](#) | [Down](#)

[\[Back\]](#)

Facility Details

Facility ID	73005798
Facility Name	SCIOTO COUNTY AIRPORT
Address	ST RT 335
City	MINFORD
Zip	45653
County	Scioto
Type	Local Government
24 HR Emergency Contact	MINFORD FIRE DEPT.
24 HR Emergency Phone	(740)820-2200
Number of Tanks on Site	2
Local Fire Dept	Zero
Delegated Authority	No
Eligible for Green Buckeye Award	N/A
Active Release Site	No

Owner Details

Owner ID	W004977
Owner Name	SCIOTO COUNTY COMMISSIONERS
Address	602 7TH ST
City	PORTSMOUTH
State	OH
Zip	45662
Phone	(614) 259-8541

Tank Information

Tank ID	Tank Type	Capacity	Content	Status
<u>T00007</u>	Fiberglass Reinforced Plastic	10000	Aviation Gas	CIU-Currently In Use
<u>T00006</u>	Double Walled (Interstice)	4000	Aviation Gas	CIU-Currently In Use
<u>T00005</u>	Steel	4000	Gasoline	REM-Removed
<u>T00004</u>	Steel	6000	Gasoline	REM-Removed
<u>T00003</u>	Steel	1000	Gasoline	REM-Removed
<u>T00002</u>	Steel	1000	Gasoline	REM-Removed
<u>T00001</u>	Steel	4000	Gasoline	REM-Removed

Permit Information

Permit ID	Permit Status	Issue Date	LFD Permit ID
<u>P00001</u>	Expired	11/10/1999	

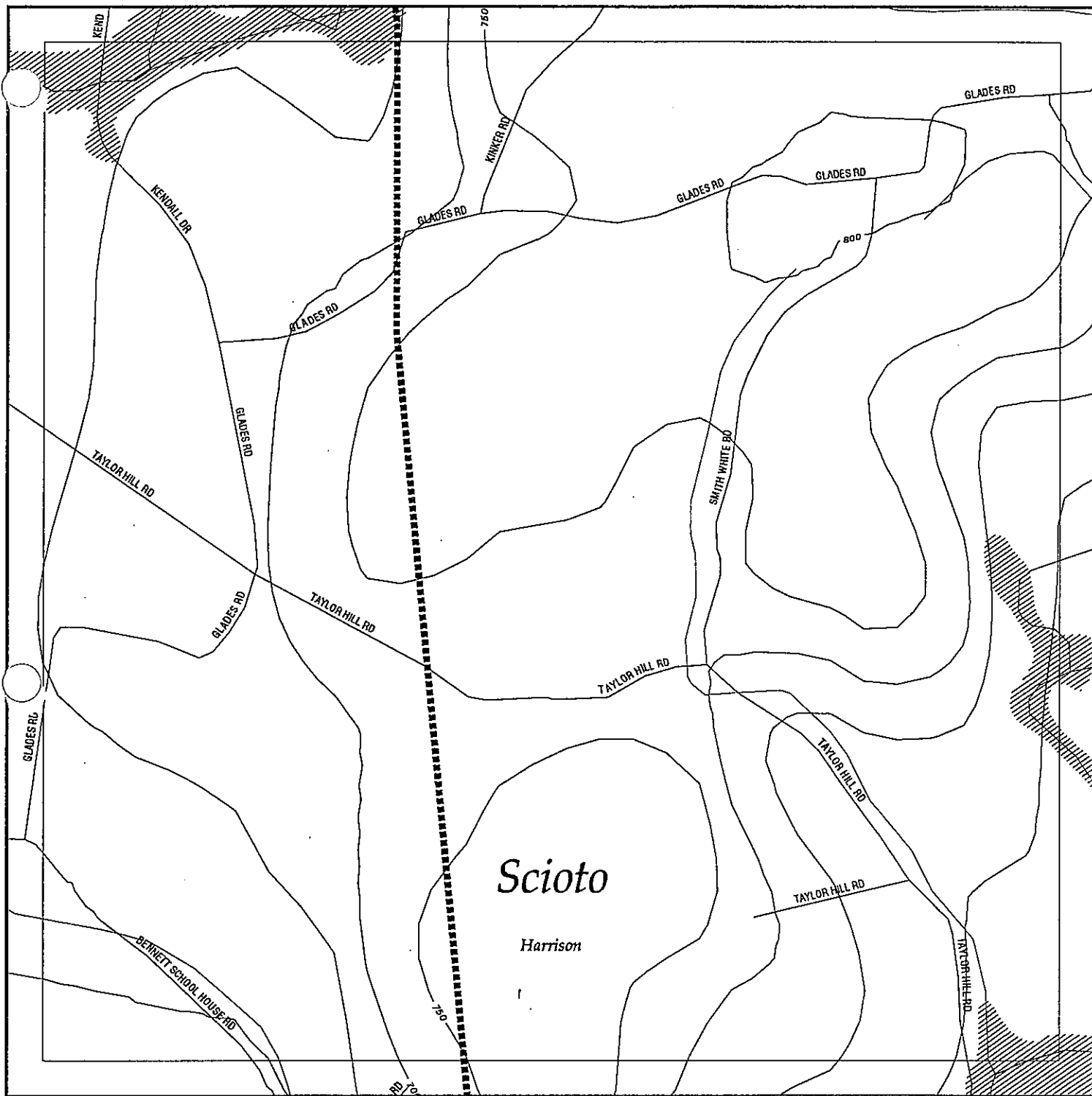
Inspection Information

Inspection ID	Permit Number	Inspection Date	Code	Type
<u>I00001</u>	P00001	12/18/98	103	Final

[[State of Ohio Front Page](#)] [[WEB Site Map](#)]

Email or Contact Us for any questions or comments about this web site. Information believed accurate but not guaranteed. The State of Ohio disclaims liability for any errors or omissions. External links to other sites are intended to be informational and do not have the endorsement of the Ohio Department of Commerce. Media Inquiries should be directed to Bill Teets at bill.teets@com.state.oh.us.

Focus Map 18



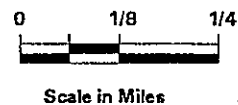
EDR Environmental Data Resources, Inc.
1-800-352 0650

EDR - Area/Corridor Study

Portsmouth Bypass

Legend

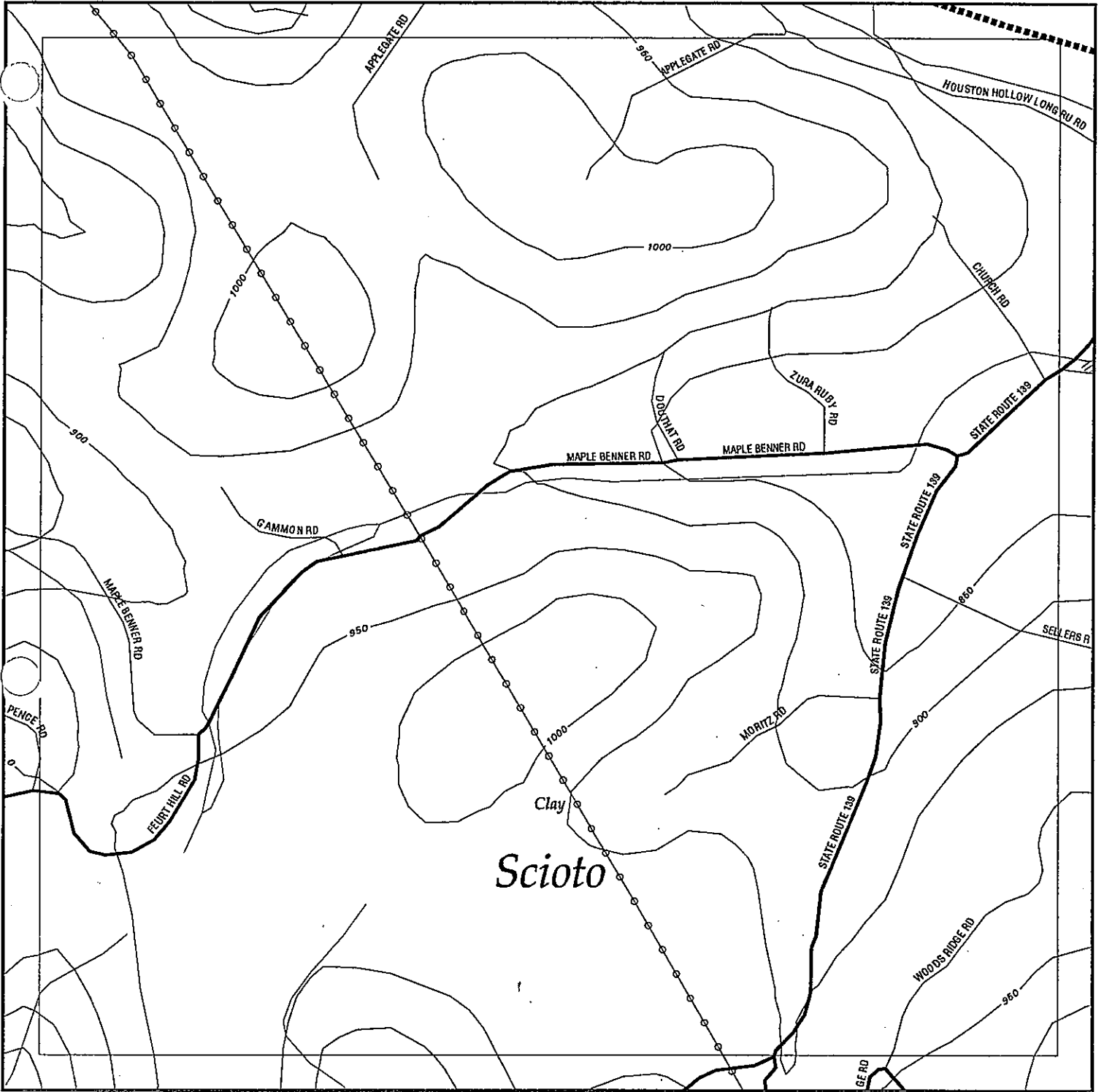
- | | | | | |
|---------------|--------------------|-------------|-----------------|---------------------|
| Roads | Waterways | Powerlines | Superfund Sites | Listed Sites |
| Major Roads | Railroads | Pipelines | Water | Sensitive Receptors |
| Contour Lines | Study Boundary | Fault Lines | | |
| | 100-Yr Flood Zones | | | |



FOCUS MAP 18 ORPHAN

City	EDR ID	Site Name	Site Address	Zip	Database(s)	Facility ID
MINFORD	S104270069	RICH OIL #7131	10690 ST RT 139	45653	LUST	
MINFORD	S104270072	MULETOWN MINIMART	9445 ST RT 335	45653	LUST	
MINFORD	U000694479	SCIOTO COUNTY AIRPORT	ST RT 335	45653	LUST, UST	73005798
MINFORD	U000895479	SHOEMAKER SERVICE CTR INC	ST RT 139	45653	UST	73003669
MINFORD	U000895483	MULETOWN MINI MART	9445 ST RT 335	45653	UST	73004182
MINFORD	U003131392	MINFORD KWIK STOP	8420 ST RT 335	45653	LUST, UST	73002314
SOUTH WEBSTER	S104778877	BOB'S GROCERY	ST RT 140	45694	LUST	
WHEELERSBURG	S104778875	NORFOLK & WESTERN RAILWAY CO.	RT 3 - HAYPORT RD YBX 106	45694	LUST	
WHEELERSBURG	S101563947	SCHWERMANN TRUCKING CO	RT 522	45694	LUST	
WHEELERSBURG	S100037732	SCIOTO SANITATION	LICK RUN - LYRA - BLOON SWITCH RD	45694	DERR, SHWS	473-1336
WHEELERSBURG	1000237520	BARTON S FISH INC	ST RT 52	45694	RCRIS-SQG, FINDS	
WHEELERSBURG	1000326803	OHIO RIVER CROSSING	2 MI S OF TN OFF RTE 52	45694	RCRIS-SQG, FINDS	

Focus Map 19



EDR Environmental Data Resources, Inc.
1-800-357-0050

EDR - Area/Corridor Study Portsmouth Bypass

Legend

- | | | | | |
|---------------|--------------------|-------------|-----------------|---------------------|
| Roads | Waterways | Powerlines | Superfund Sites | Listed Sites |
| Major Roads | Railroads | Pipelines | Water | Sensitive Receptors |
| Contour Lines | Study Boundary | Fault Lines | | |
| Wetlands | 100-Yr Flood Zones | | | |



0 1/8 1/4

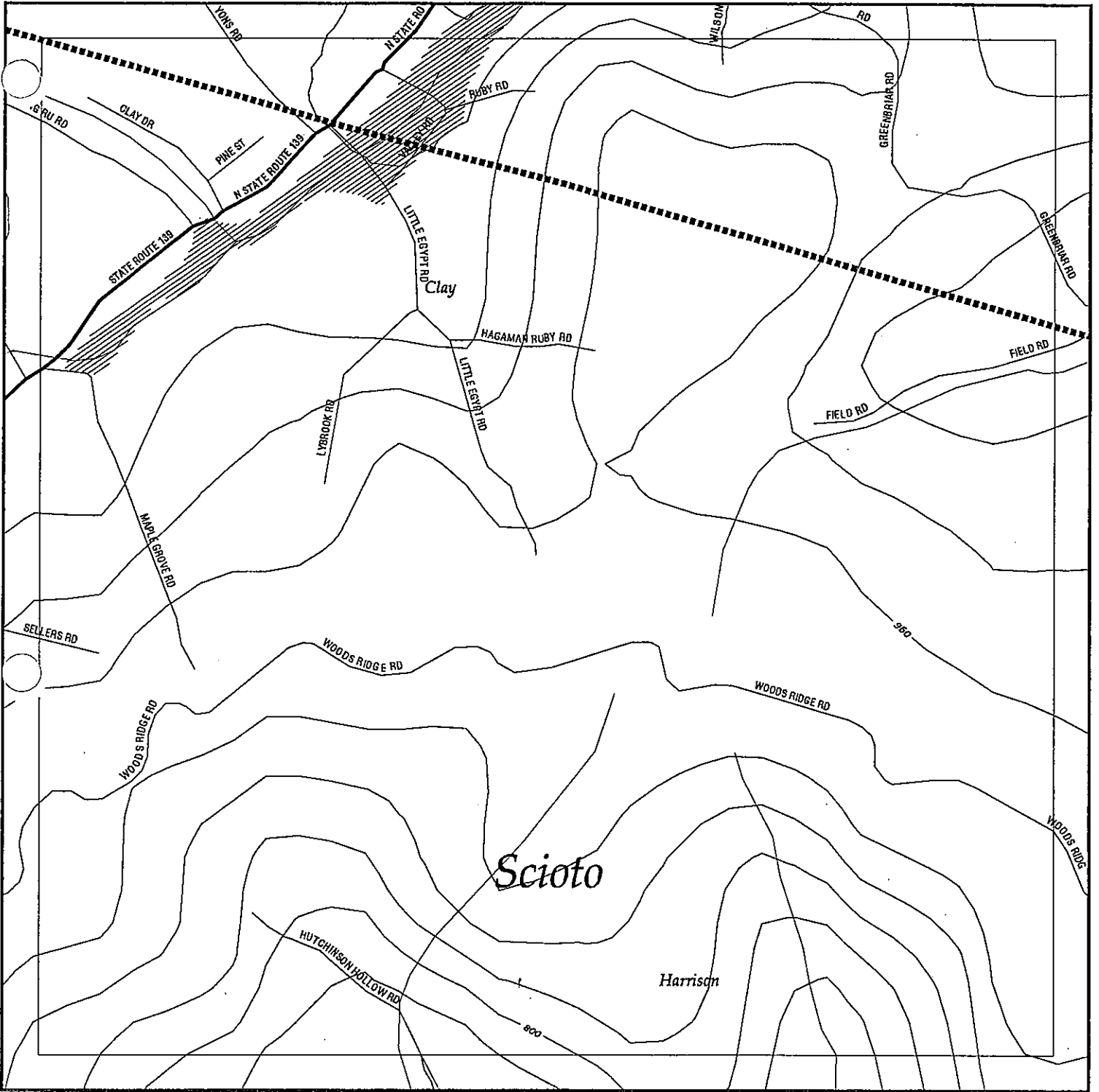


Scale in Miles

FOCUS MAP 19 ORPHALARY

City	EDR ID	Site Name	Site Address	Zip	Database(s)	Facility ID
CLIFFORD	S104260228	NORFOLK & WESTERN	HWY 23 N	45648	LUST	
LUCASVILLE	1000302764	THOMPSON WASTE OIL	RT 1	45648	RCRIS-SQG, FINDS	
LUCASVILLE	S104270035	CLAUSING MUFFLER & RADIATOR	RT 1 SR 139	45648	LUST	
LUCASVILLE	U003727846	PIT STOP	10938 SR 104	45648	UST	73002569
LUCASVILLE	1000256534	REFINERS TRANSPORT & TERMINAL CORP	RT 2	45648	RCRIS-SQG, FINDS	
LUCASVILLE	U000895454	OHIO STATE HIGHWAY PATROL POST	RT 2	45648	UST	73000108
LUCASVILLE	S104270046	UNKNOWN	RT 23	45648	LUST	
LUCASVILLE	U000895501	JEFFERSON TOWNSHIP GARAGE	RT 4	45648	UST	73007857
LUCASVILLE	U000895465	PIT STOP	RT 6 Y	45648	LUST, UST	73000207
LUCASVILLE	S104260204	EDGEWOOD MANOR	BEAR CREEK RD RT 104	45648	LUST, UST	
LUCASVILLE	1001119861	HARRY COLDIRON ANTIQUES	3211 HOUSTON HOLLOW RD	45648	LUST	
LUCASVILLE	1001493731	HOLT COMPANY OF OHIO	9157 US RT 23	45648	RCRIS-SQG, FINDS	
LUCASVILLE	S104260298	MONTGOMERY CONSTRUCTION INC.	10241 US RT 23	45648	RCRIS-SQG, FINDS	
LUCASVILLE	S104260308	VALLEY LOCAL SCHOOL DISTRICT	ST RT 728	45648	LUST	
LUCASVILLE	S104260330	SCIOTO COUNTY GARAGE	ST RT 728	45648	LUST	
LUCASVILLE	S104778853	ODOT SCIOTO COUNTY MAINT GARAGE	US RT 23	45648	LUST	
LUCASVILLE	S104778860	ARRICK'S PENNZOIL	7748 ST RT 139	45648	LUST	
LUCASVILLE	U000895477	CERTIFIED OIL CO. #346	ST RT 23	45648	LUST, UST	73002555
LUCASVILLE	U002158354	BRIAR PATCH INC.	11141 ST RT 104	45648	LUST, UST	73002131
LUCASVILLE	U003131386	SHOEMAKER'S BP SERVICE	10863 ST RT 23	45648	LUST, UST	73000206
LUCASVILLE	1001489456	SCIOTO COUNTY ENGINEERS DEPT	56 STATE ROUTE 728	45648	RCRIS-SQG, FINDS	
NEW BOSTON	S100037729	EMPIRE DETROIT STEEL - NEW BOSTON	RIVER RD	45662	DERR, SHWS	473-1340
PORTSMOUTH	S104270061	FORMER CAR STATION	SR 139 1 BLDG N OF IMPACT	45662	LUST	
PORTSMOUTH	S104270062	FORMER CAR STATION	2879 SR 139 1 BLDG N OF IMPACT	45662	LUST	
PORTSMOUTH	1002804573	OSCO INDUSTRIES INC	RT 23 S & RT 52 W	45662	FCTS, FINDS, LUST	
PORTSMOUTH	S104778850	ASHLAND BRANDED MARKETING 495019	RT 3 YBX 374	45662	LUST	
PORTSMOUTH	S104778862	ODNR SHAWNEE STATE FOREST	RT 5	45662	LUST	
PORTSMOUTH	1001493734	ANDYS CAR AND TRUCK CENTER	2867 US RT 23	45662	RCRIS-SQG, FINDS	
PORTSMOUTH	1000173373	GLOCKNER CHEVROLET CO	US RTE 23 N	45662	RCRIS-SQG, FINDS	
RUBYVILLE	S104778881	LARRY B. LEACH	ST RT 139	45662	LUST	
RUBYVILLE	U0003759034	BILO # 26	5322 ST RT 139	45662	UST	73000077
SCIOTOVILLE	U000895462	GAMPP'S, INC.	RT 2	45662	UST	73000175
TWIN VALLEY	S104270064	LESTER RESIDENCE	2875 ST RT 139	45662	LUST	
WEST PORTSMOUTH	U000895493	CHABOTS #17	ST RT 52 W	45662	UST	73007021

Focus Map 20



EDR Environmental
Data
Resources, Inc.
1-800-352-0050

EDR - Area/Corridor Study

Portsmouth Bypass

Legend

- | | | | | |
|---------------|--------------------|-------------|-----------------|---------------------|
| Roads | Watervays | Powerlines | Superfund Sites | Listed Sites |
| Major Roads | Railroads | Pipelines | Water | Sensitive Receptors |
| Contour Lines | Study Boundary | Fault Lines | | |
| Wetlands | 100-Yr Flood Zones | | | |



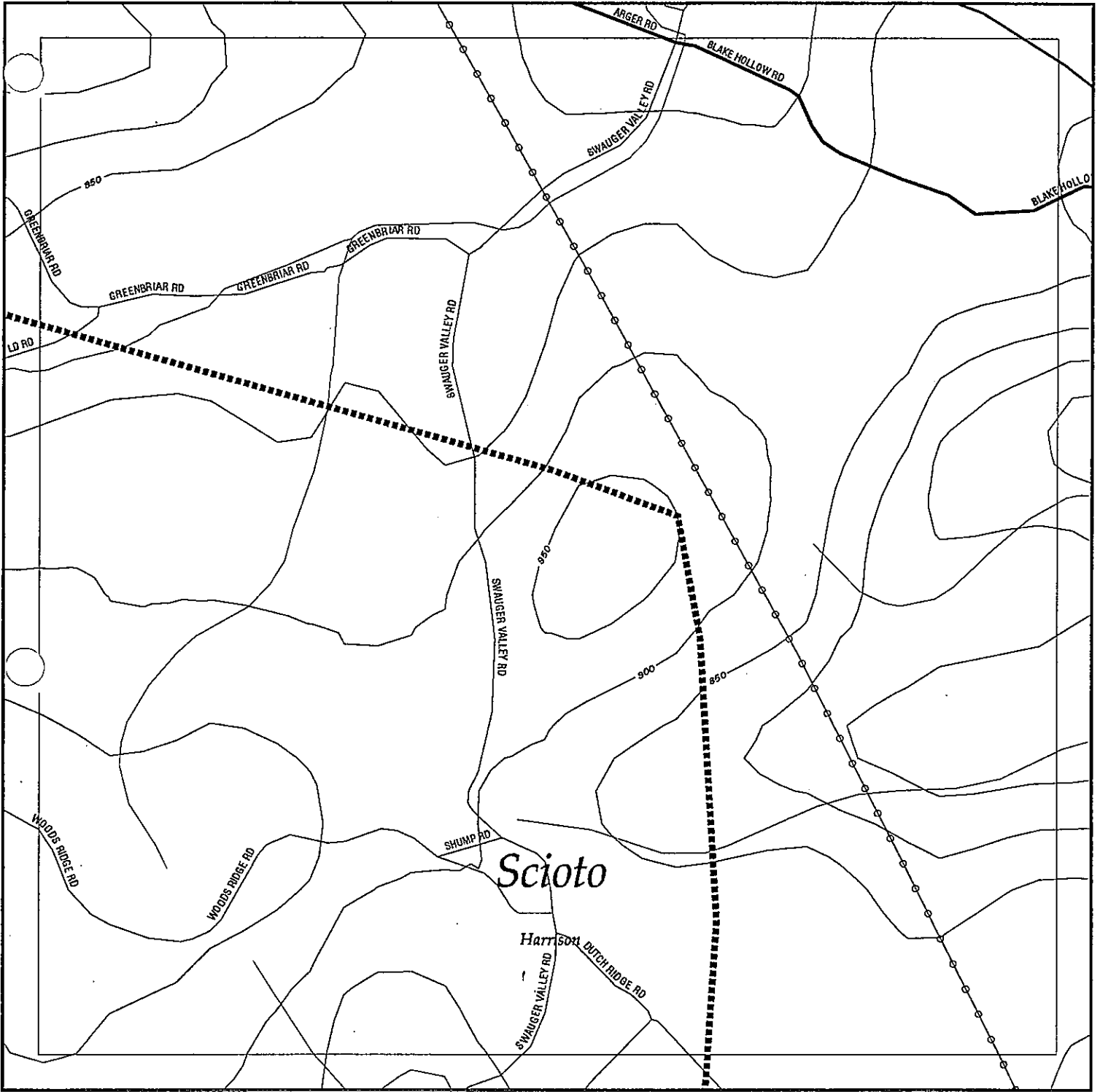
0 1/8 1/4

Scale in Miles

FOCUS MAP 20 ORPHAN ARY

City	EDR ID	Site Name	Site Address	Zip	Database(s)	Facility ID
CLIFFORD	S104260228	NORFOLK & WESTERN	HWY 23 N	45648	LUST	
LUCASVILLE	1000302764	THOMPSON WASTE OIL	RT 1	45648	RCRIS-SQG, FINDS	
LUCASVILLE	S104270035	CLAUSING MUFFLER & RADIATOR	RT 1 SR 139	45648	LUST	
LUCASVILLE	U003727846	PIT STOP	10938 SR 104	45648	LUST	73002569
LUCASVILLE	1000256534	REFINERS TRANSPORT & TERMINAL CORP	RT 2	45648	RCRIS-SQG, FINDS	
LUCASVILLE	U000895454	OHIO STATE HIGHWAY PATROL POST	RT 2	45648	LUST	
LUCASVILLE	S104270046	UNKNOWN	RT 2	45648	LUST	73000108
LUCASVILLE	U000895501	JEFFERSON TOWNSHIP GARAGE	RT 4	45648	LUST	
LUCASVILLE	U000895465	PIT STOP	RT 6 Y	45648	LUST, UST	73007857
LUCASVILLE	S104260204	EDGEWOOD MANOR	BEAR CREEK RD RT 104	45648	LUST, UST	73000207
LUCASVILLE	1001119861	HARRY COLDIRON ANTIQUES	3211 HOUSTON HOLLOW RD	45648	RCRIS-SQG, FINDS	
LUCASVILLE	1001493731	HOLT COMPANY OF OHIO	9157 US RT 23	45648	RCRIS-SQG, FINDS	
LUCASVILLE	S104260298	MONTGOMERY CONSTRUCTION INC.	10241 US RT 23	45648	LUST	
LUCASVILLE	S104260308	VALLEY LOCAL SCHOOL DISTRICT	ST RT 728	45648	LUST	
LUCASVILLE	S104260330	SCIOTO COUNTY GARAGE	ST RT 728	45648	LUST	
LUCASVILLE	S104778853	ODOT SCIOTO COUNTY MAINT GARAGE	US RT 23	45648	LUST	
LUCASVILLE	S104778860	ARRICK'S PENNZOIL	7748 ST RT 139	45648	LUST	
LUCASVILLE	U000895477	CERTIFIED OIL CO. #346	ST RT 23	45648	LUST, UST	73002555
LUCASVILLE	U002158954	BRIAR PATCH INC.	11141 ST RT 104	45648	LUST, UST	73002131
LUCASVILLE	U003131386	SHOEMAKER'S BP SERVICE	10863 ST RT 23	45648	LUST, UST	73000206
LUCASVILLE	1001489456	SCIOTO COUNTY ENGINEERS DEPT	56 STATE ROUTE 728	45648	RCRIS-SQG, FINDS	
NEW BOSTON	S100037729	EMPIRE DETRITIT STEEL - NEW BOSTON	RIVER RD	45662	DERR, SHWS	473-1340
PORTSMOUTH	S104270061	FORMER CAR STATION	SR 139 1 BLDG N OF IMPACT	45662	LUST	
PORTSMOUTH	S104270062	FORMER CAR STATION	2879 SR 139 1 BLDG N OF IMPACT	45662	LUST	
PORTSMOUTH	1002804573	OSCO INDUSTRIES INC	RT 23 S & RT 52 W	45662	FTTS, FINDS, LUST	
PORTSMOUTH	S104778850	ASHLAND BRANDED MARKETING 495019	RT 3 YBX 374	45662	LUST	
PORTSMOUTH	S104778862	ODNR SHAWNEE STATE FOREST	RT 5	45662	LUST	
PORTSMOUTH	1001493734	ANDYS CAR AND TRUCK CENTER	2867 US RT 23	45662	RCRIS-SQG, FINDS	
PORTSMOUTH	1000173373	GLOCKNER CHEVROLET CO	US RTE 23 N	45662	RCRIS-SQG, FINDS	
RUBYVILLE	S104778881	LARRY B. LEACH	ST RT 139	45662	LUST	
RUBYVILLE	U003759034	BI LO # 26	5322 ST RT 139	45662	LUST	73000077
SCIOTOVILLE	U000895462	GAMPP'S, INC.	RT 2	45662	LUST	73000175
TWIN VALLEY	S104270064	LESTER RESIDENCE	2875 ST RT 139	45662	LUST	
WEST PORTSMOUTH	U000895493	CHABOTS #17	ST RT 52 W	45662	LUST	73007021

Focus Map 21



EDR Environmental
Data
Resources, Inc.
1-800-352 0050

EDR - Area/Corridor Study

Portsmouth Bypass

Legend

- | | | | | |
|---------------|--------------------|-------------|-----------------|---------------------|
| Roads | Waterways | Powerlines | Superfund Sites | Listed Sites |
| Major Roads | Railroads | Pipelines | Water | Sensitive Receptors |
| Contour Lines | Study Boundary | Fault Lines | | |
| Wetlands | 100-Yr Flood Zones | | | |



0 1/8 1/4

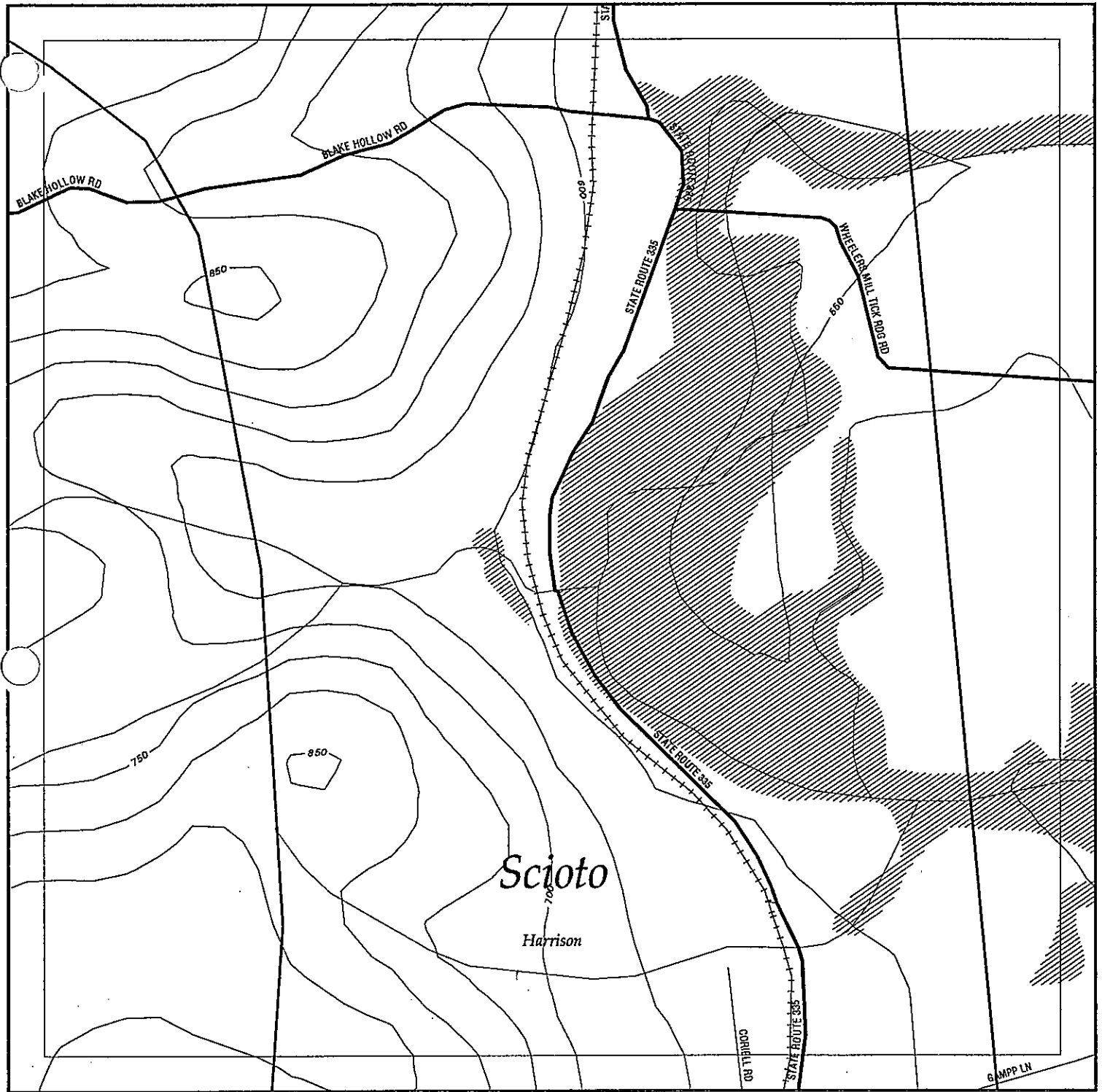


Scale in Miles

FOCUS MAP 21 ORPHAN ARY

City	EDR ID	Site Name	Site Address	Zip	Database(s)	Facility ID
MINFORD	S104270069	RICH OIL #7131	10690 ST RT 139	45653	LUST	
MINFORD	S104270072	MULETOWN MINIMART	9445 ST RT 335	45653	LUST	
MINFORD	U000694479	SCIOTO COUNTY AIRPORT	ST RT 335	45653	LUST, UST	73005798
MINFORD	U000895479	SHOEMAKER SERVICE CTR INC	ST RT 139	45653	UST	73003669
MINFORD	U000895483	MULETOWN MINI MART	9445 ST RT 335	45653	UST	73004182
MINFORD	U003131392	MINFORD KWIK STOP	8420 ST RT 335	45653	LUST, UST	73002314
NEW BOSTON	S100037729	EMPIRE DETROIT STEEL - NEW BOSTON	RIVER RD	45662	DERR, SHWS	473-1340
PORTSMOUTH	S104270061	FORMER CAR STATION	SR 139 1 BLDG N OF IMPACT	45662	LUST	
PORTSMOUTH	S104270062	FORMER CAR STATION	2879 SR 139 1 BLDG N OF IMPACT	45662	LUST	
PORTSMOUTH	1002804573	OSCO INDUSTRIES INC	RT 23 S & RT 52 W	45662	FTTS, FINDS, LUST	
PORTSMOUTH	S104778850	ASHLAND BRANDED MARKETING 495019	RT 3 YBX 374	45662	LUST	
PORTSMOUTH	S104778862	ODNR SHAWNEE STATE FOREST	RT 5	45662	LUST	
PORTSMOUTH	1001493734	ANDYS CAR AND TRUCK CENTER	2867 US RT 23	45662	RCRIS-SQG, FINDS	
PORTSMOUTH	1000173373	GLOCKNER CHEVROLET CO	US RTE 23 N	45662	RCRIS-SQG, FINDS	
RUBYVILLE	S104778881	LARRY B. LEACH	ST RT 139	45662	LUST	
RUBYVILLE	U003759034	BI LO # 26	5322 ST RT 139	45662	UST	73000077
SCIOTOVILLE	U000895462	GAMPP'S, INC.	RT 2	45662	UST	73000175
TWIN VALLEY	S104270064	LESTER RESIDENCE	2875 ST RT 139	45662	LUST	
WEST PORTSMOUTH	U000895493	CHABOTS #17	ST RT 52 W	45662	UST	73007021

Focus Map 22



EDR Environmental Data Resources, Inc.
1-800-352-0050

EDR - Area/Corridor Study

Portsmouth Bypass

Legend

- | | | | | |
|---------------|--------------------|-------------|-----------------|---------------------|
| Roads | Waterways | Powerlines | Superfund Sites | Listed Sites |
| Major Roads | Railroads | Pipelines | Water | Sensitive Receptors |
| Contour Lines | Study Boundary | Fault Lines | | |
| | 100-Yr Flood Zones | | | |



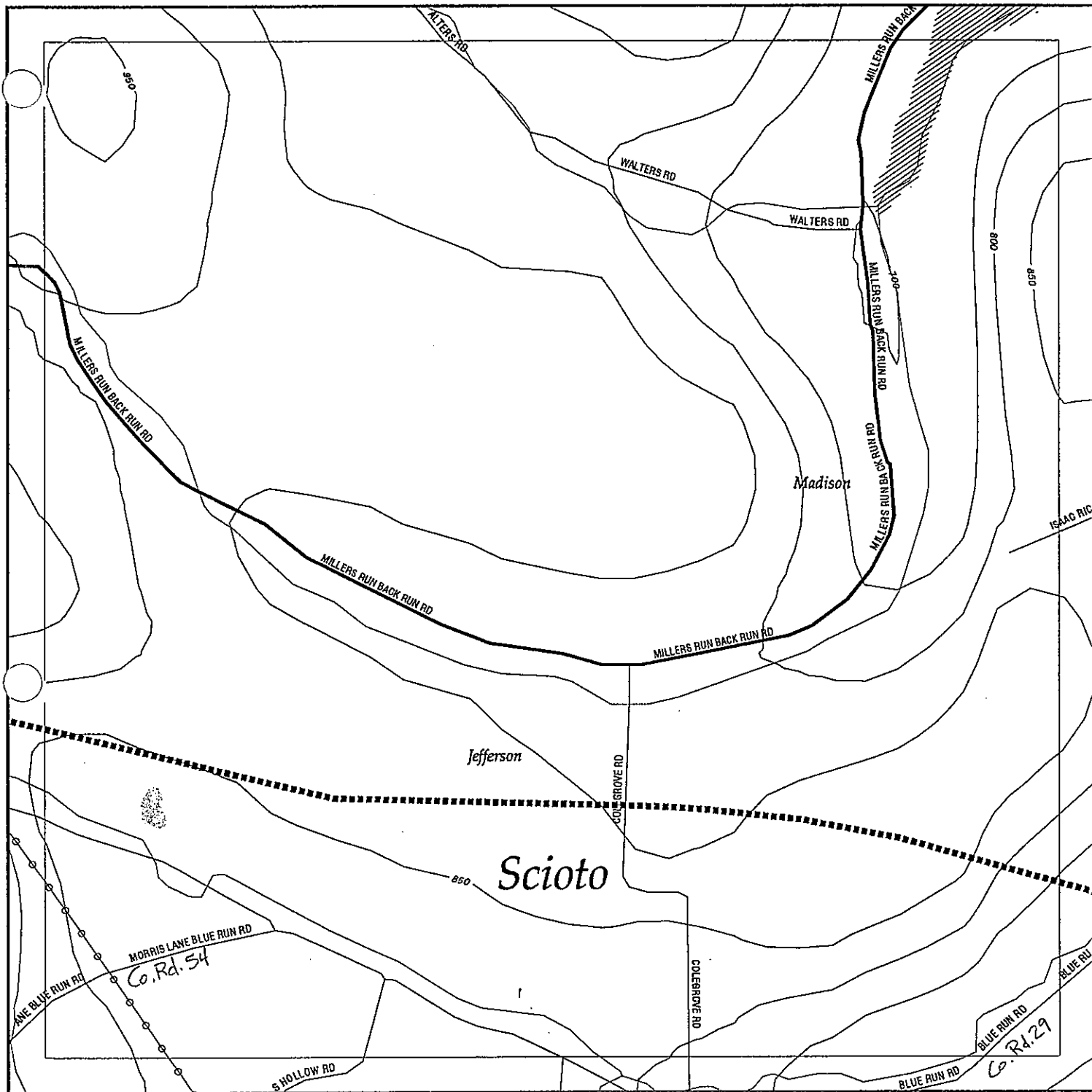
Scale in Miles

City	EDR ID	Site Name	Site Address	Zip	Database(s)	Facility ID
NEW BOSTON	S100037729	EMPIRE DETROIT STEEL - NEW BOSTON	RIVER RD	45662	DERR, SHWS	473-1340
PORTSMOUTH	S104270061	FORMER CAR STATION	SR 139 1 BLDG N OF IMPACT	45662	LUST	
PORTSMOUTH	S104270062	FORMER CAR STATION	2879 SR 139 1 BLDG N OF IMPACT	45662	LUST	
PORTSMOUTH	1002804573	OSCO INDUSTRIES INC	RT 23 S & RT 52 W	45662	FTTS, FINDS, LUST	
PORTSMOUTH	S104778850	ASHLAND BRANDED MARKETING 495019	RT 3 YBX 374	45662	LUST	
PORTSMOUTH	S104778862	ODNR SHAWNEE STATE FOREST	RT 5	45662	LUST	
PORTSMOUTH	1001493734	ANDYS CAR AND TRUCK CENTER	2867 US RT 23	45662	RCRIS-SQG, FINDS	
PORTSMOUTH	1000173373	GLOCKNER CHEVROLET CO	US RTE 23 N	45662	RCRIS-SQG, FINDS	
RUBYVILLE	S104778881	LARRY B. LEACH	ST RT 139	45662	LUST	
RUBYVILLE	U003759034	BI LO # 26	5322 ST RT 139	45662	UST	73000077
SCIOTOVILLE	U000895462	GAMPP'S, INC.	RT 2	45662	UST	73000175
SOUTH WEBSTER	S104778877	BOB'S GROCERY	ST RT 140	45694	LUST	
TWIN VALLEY	S104270064	LESTER RESIDENCE	2875 ST RT 139	45662	LUST	
WEST PORTSMOUTH	U000895493	CHABOT'S #17	ST RT 52 W	45662	UST	
WHEELERSBURG	S104778875	NORFOLK & WESTERN RAILWAY CO.	RT 3 - HAYPORT RD YBX 106	45694	LUST	73007021
WHEELERSBURG	S101563947	SCHWERMANN TRUCKING CO	RT 522	45694	LUST	
WHEELERSBURG	S100037732	SCIOTO SANITATION	LICK RUN - LYRA - BLOON SWITCH RD	45694	DERR, SHWS	473-1336
WHEELERSBURG	1000237520	BARTON S FISH INC	ST RT 52	45694	RCRIS-SQG, FINDS	
WHEELERSBURG	1000326803	OHIO RIVER CROSSING	2 MI S OF TN OFF RTE 52	45694	RCRIS-SQG, FINDS	

City	EDR ID	Site Name	Site Address	Zip	Database(s)	Facility ID
CLIFFORD	S104260228	NORFOLK & WESTERN	HWY 23 N	45648	LUST	
LUCASVILLE	1000302764	THOMPSON WASTE OIL	RT 1	45648	RCRIS-SQG, FINDS	
LUCASVILLE	S104270035	CLAUSING MUFFLER & RADIATOR	RT 1 SR 139	45648	LUST	
LUCASVILLE	U003727846	PIT STOP	10938 SR 104	45648	UST	73002569
LUCASVILLE	1000256534	REFINERS TRANSPORT & TERMINAL CORP	RT 2	45648	RCRIS-SQG, FINDS	
LUCASVILLE	U000895454	OHIO STATE HIGHWAY PATROL POST	RT 2	45648	UST	73000108
LUCASVILLE	S104270046	UNKNOWN	RT 23	45648	LUST	
LUCASVILLE	U000895501	JEFFERSON TOWNSHIP GARAGE	RT 4	45648	UST	73007857
LUCASVILLE	U000895465	PIT STOP	RT 6 Y	45648	LUST, UST	73000207
LUCASVILLE	S104260204	EDGEWOOD MANOR	BEAR CREEK RD RT 104	45648	LUST	
LUCASVILLE	1001493731	HOLT COMPANY OF OHIO	9157 US RT 23	45648	LUST	
LUCASVILLE	S104260298	MONTGEMERY CONSTRUCTION INC.	10241 US RT 23	45648	RCRIS-SQG, FINDS	
LUCASVILLE	S104260308	VALLEY LOCAL SCHOOL DISTRICT	ST RT 728	45648	LUST	
LUCASVILLE	S104260330	SCIOTO COUNTY GARAGE	ST RT 728	45648	LUST	
LUCASVILLE	S104778853	ODOT SCIOTO COUNTY MAINT GARAGE	US RT 23	45648	LUST	
LUCASVILLE	S104778860	ARRICK'S PENNZOIL	7748 ST RT 139	45648	LUST	
LUCASVILLE	U000895477	CERTIFIED OIL CO. #346	ST RT 23	45648	LUST, UST	73002555
LUCASVILLE	U002159354	BRIAR PATCH INC.	11141 ST RT 104	45648	LUST, UST	73002131
LUCASVILLE	U003131386	SHOEMAKER'S BP SERVICE	10863 ST RT 23	45648	LUST, UST	73000206
LUCASVILLE	1001489456	SCIOTO COUNTY ENGINEERS DEPT	56 STATE ROUTE 728	45648	RCRIS-SQG, FINDS	

Focus Map 4

NONE



EDR Environmental Data Resources, Inc.
1-800-352 0050

EDR - Area/Corridor Study Portsmouth Bypass

Legend

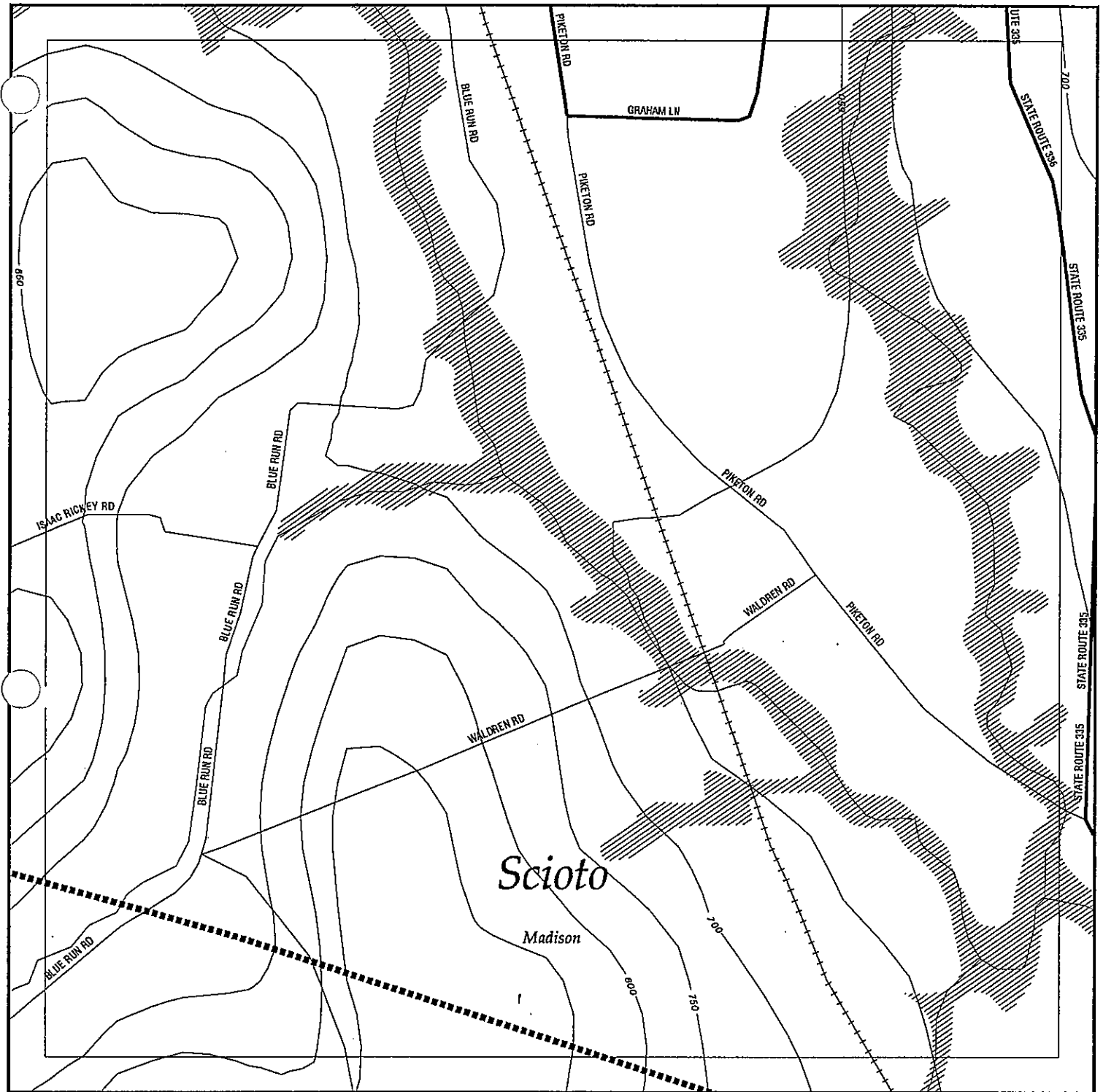
- | | | | | |
|---------------|--------------------|-------------|-----------------|---------------------|
| Roads | Waterways | Powerlines | Superfund Sites | Listed Sites |
| Major Roads | Railroads | Pipelines | Water | Sensitive Receptors |
| Contour Lines | Study Boundary | Fault Lines | | |
| | 100-Yr Flood Zones | | | |



FOCUS MAP 4 ORPHAN

City	EDR ID	Site Name	Site Address	Zip	Database(s)	Facility ID
CLIFFORD	S104260228	NORFOLK & WESTERN	HWY 23 N	45648	LUST	
LUCASVILLE	1000302764	THOMPSON WASTE OIL	RT 1	45648	RCRIS-SQG, FINDS	
LUCASVILLE	S104270035	CLAUSING MUFFLER & RADIATOR	RT 1 SR 139	45648	LUST	
LUCASVILLE	U003727846	PIT STOP	10938 SR 104	45648	UST	73002569
LUCASVILLE	1000256534	REFINERS TRANSPORT & TERMINAL CORP	RT 2	45648	RCRIS-SQG, FINDS	
LUCASVILLE	U000895454	OHIO STATE HIGHWAY PATROL POST	RT 2	45648	UST	73000108
LUCASVILLE	S104270046	UNKNOWN	RT 23	45648	LUST	
LUCASVILLE	U000895501	JEFFERSON TOWNSHIP GARAGE	RT 4	45648	UST	73007857
LUCASVILLE	U000895465	PIT STOP	RT 6 Y	45648	LUST, UST	73000207
LUCASVILLE	S104260204	EDGEWOOD MANOR	BEAR CREEK RD RT 104	45648	LUST	
LUCASVILLE	1001493731	HOLT COMPANY OF OHIO	9157 US RT 23	45648	RCRIS-SQG, FINDS	
LUCASVILLE	S104260298	MONTGMERY CONSTRUCTION INC.	10241 US RT 23	45648	LUST	
LUCASVILLE	S104260308	VALLEY LOCAL SCHOOL DISTRICT	ST RT 728	45648	LUST	
LUCASVILLE	S104260330	SCIOTO COUNTY GARAGE	ST RT 728	45648	LUST	
LUCASVILLE	S104778853	ODOT SCIOTO COUNTY MAINT GARAGE	US RT 23	45648	LUST	
LUCASVILLE	S104778860	ARRICK'S PENNZOIL	7748 ST RT 139	45648	LUST	
LUCASVILLE	U000895477	CERTIFIED OIL CO. #346	ST RT 23	45648	LUST, UST	73002555
LUCASVILLE	U002158354	BRIAR PATCH INC.	11141 ST RT 104	45648	LUST, UST	73002131
LUCASVILLE	U003131386	SHOEMAKER'S BP SERVICE	10863 ST RT 23	45648	LUST, UST	73000206
LUCASVILLE	1001489456	SCIOTO COUNTY ENGINEERS DEPT	56 STATE ROUTE 728	45648	RCRIS-SQG, FINDS	
MINFORD	S104270069	RICH OIL #7131	10690 ST RT 139	45653	LUST	
MINFORD	S104270072	MULETOWN MINIMART	9445 ST RT 335	45653	LUST	
MINFORD	U000694479	SCIOTO COUNTY AIRPORT	ST RT 335	45653	LUST, UST	73005798
MINFORD	U000895479	SHOEMAKER SERVICE CTR INC	ST RT 139	45653	UST	73003669
MINFORD	U000895483	MULETOWN MINI MART	9445 ST RT 335	45653	UST	73004182
MINFORD	U003131392	MINFORD KWIK STOP	8420 ST RT 335	45653	LUST, UST	73002314

Focus Map 5



EDR Environmental Data Resources, Inc.
1-800-352-0050

EDR - Area/Corridor Study

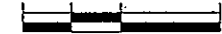
Portsmouth Bypass

Legend

- | | | | | |
|---------------|--------------------|-------------|-----------------|---------------------|
| Roads | Waterways | Powerlines | Superfund Sites | Listed Sites |
| Major Roads | Railroads | Pipelines | Water | Sensitive Receptors |
| Contour Lines | Study Boundary | Fault Lines | | |
| | 100-Yr Flood Zones | | | |



0 1/8 1/4



Scale in Miles

FOCUS MAP 5 ORPHAN CARRY

City	EDR ID	Site Name	Site Address	Zip	Database(s)	Facility ID
CLIFFORD	S104260228	NORFOLK & WESTERN	HWY 23 N	45648	LUST	
LUCASVILLE	1000302764	THOMPSON WASTE OIL	RT 1	45648	RCRIS-SQG, FINDS	
LUCASVILLE	S104270035	CLAUSING MUFFLER & RADIATOR	RT 1 SR 139	45648	LUST	
LUCASVILLE	U003727846	PIT STOP	10938 SR 104	45648	UST	73002569
LUCASVILLE	1000256534	REFINERS TRANSPORT & TERMINAL CORP	RT 2	45648	RCRIS-SQG, FINDS	
LUCASVILLE	U000895454	OHIO STATE HIGHWAY PATROL POST	RT 2	45648	UST	73000108
LUCASVILLE	S104270046	UNKNOWN	RT 23	45648	LUST	
LUCASVILLE	U000895501	JEFFERSON TOWNSHIP GARAGE	RT 4	45648	UST	73007857
LUCASVILLE	U000895465	PIT STOP	RT 6 Y	45648	LUST, UST	73000207
LUCASVILLE	S104260204	EDGEWOOD MANOR	BEAR CREEK RD RT 104	45648	LUST	
LUCASVILLE	1001493731	HOLT COMPANY OF OHIO	9157 US RT 23	45648	RCRIS-SQG, FINDS	
LUCASVILLE	S104260298	MONTGOMERY CONSTRUCTION INC.	10241 US RT 23	45648	LUST	
LUCASVILLE	S104260308	VALLEY LOCAL SCHOOL DISTRICT	ST RT 728	45648	LUST	
LUCASVILLE	S104260330	SCIOTO COUNTY GARAGE	ST RT 728	45648	LUST	
LUCASVILLE	S104778853	ODOT SCIOTO COUNTY MAINT GARAGE	US RT 23	45648	LUST	
LUCASVILLE	S104778860	ARRICK'S PENNZOIL	7746 ST RT 139	45648	LUST	
LUCASVILLE	U000895477	CERTIFIED OIL CO. #346	ST RT 23	45648	LUST, UST	73002555
LUCASVILLE	U002158354	BRIAR PATCH INC.	11141 ST RT 104	45648	LUST, UST	73002131
LUCASVILLE	U003131386	SHOEMAKER'S BP SERVICE	10863 ST RT 23	45648	LUST, UST	73000206
LUCASVILLE	1001489456	SCIOTO COUNTY ENGINEERS DEPT	56 STATE ROUTE 728	45648	RCRIS-SQG, FINDS	
MINFORD	S104270069	RICH OIL #7131	10690 ST RT 139	45653	LUST	
MINFORD	S104270072	MULETOWN MINIMART	9445 ST RT 335	45653	LUST	
MINFORD	U000694479	SCIOTO COUNTY AIRPORT	ST RT 335	45653	LUST, UST	73005798
MINFORD	U000895479	SHOEMAKER SERVICE CTR INC	ST RT 139	45653	UST	73003669
MINFORD	U000895483	MULETOWN MINI MART	9445 ST RT 335	45653	UST	73004182
MINFORD	U003131392	MINFORD KWIK STOP	8420 ST RT 335	45653	LUST, UST	73002314

Focus Map 6

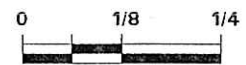


EDR Environmental Data Resources, Inc.
1-800-352-0050

EDR - Area/Corridor Study Portsmouth Bypass

Legend

- | | | | | |
|---------------|--------------------|-------------|-----------------|---------------------|
| Roads | Waterways | Powerlines | Superfund Sites | Listed Sites |
| Major Roads | Railroads | Pipelines | Water | Sensitive Receptors |
| Contour Lines | Study Boundary | Fault Lines | | |
| Wetlands | 100-Yr Flood Zones | | | |



Scale in Miles

FOCUS MAP 6 ORPHAN

City	EDR ID	Site Name	Site Address	Zip	Database(s)	Facility ID
CLIFFORD	S104260228	NORFOLK & WESTERN	HWY 23 N	45648	LUST	
LUCASVILLE	1000302764	THOMPSON WASTE OIL	RT 1	45648	RCRIS-SQG, FINDS	
LUCASVILLE	S104270035	CLAUSING MUFFLER & RADIATOR	RT 1 SR 139	45648	LUST	
LUCASVILLE	U003727846	PIT STOP	10938 SR 104	45648	UST	73002569
LUCASVILLE	1000256534	REFINERS TRANSPORT & TERMINAL CORP	RT 2	45648	RCRIS-SQG, FINDS	
LUCASVILLE	U000895454	OHIO STATE HIGHWAY PATROL POST	RT 2	45648	UST	73000108
LUCASVILLE	S104270046	UNKNOWN	RT 23	45648	LUST	
LUCASVILLE	U000895501	JEFFERSON TOWNSHIP GARAGE	RT 4	45648	UST	73007857
LUCASVILLE	U000895465	PIT STOP	RT 6 Y	45648	LUST, UST	73000207
LUCASVILLE	S104260204	EDGEWOOD MANOR	BEAR CREEK RD RT 104	45648	LUST, UST	73007148
LUCASVILLE	U003749581	GTE NORTH, INC.	602 RIDGE LN	45648	LUST, UST	
LUCASVILLE	1001090680	SCIOTO COUNTY REGIONAL WATER DISTRICT	326 ROBERT LUCAS RD	45648	RCRIS-SQG, FINDS	
LUCASVILLE	1001493731	HOLT COMPANY OF OHIO	9157 US RT 23	45648	RCRIS-SQG, FINDS	
LUCASVILLE	S104260298	MONTGOMERY CONSTRUCTION INC.	10241 US RT 23	45648	LUST	
LUCASVILLE	S104260308	VALLEY LOCAL SCHOOL DISTRICT	ST RT 728	45648	LUST	
LUCASVILLE	S104260330	SCIOTO COUNTY GARAGE	ST RT 728	45648	LUST	
LUCASVILLE	S104778853	ODOT SCIOTO COUNTY MAINT GARAGE	US RT 23	45648	LUST	
LUCASVILLE	S104778860	ARRICK'S PENNZOIL	7748 ST RT 139	45648	LUST	
LUCASVILLE	U000895477	CERTIFIED OIL CO. #346	ST RT 23	45648	LUST, UST	73002555
LUCASVILLE	U002158354	BRIAR PATCH INC.	11141 ST RT 104	45648	LUST, UST	73002131
LUCASVILLE	U003131386	SHOEMAKER'S BP SERVICE	10863 ST RT 23	45648	LUST, UST	73000206
LUCASVILLE	10008950508	SOUTHERN ASPHALT NO 47	851 SCIOTO ST	45648	RCRIS-SQG, FINDS	
LUCASVILLE	1001489456	SCIOTO COUNTY ENGINEERS DEPT	56 STATE ROUTE 728	45648	RCRIS-SQG, FINDS	

Focus Map 7



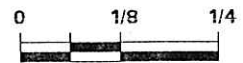
EDR Environmental
Data
Resources, Inc.
1-800-352 0050

EDR - Area/Corridor Study

Portsmouth Bypass

Legend

- | | | | | |
|---------------|--------------------|-------------|-----------------|---------------------|
| Roads | Waterways | Powerlines | Superfund Sites | Listed Sites |
| Major Roads | Railroads | Pipelines | Water | Sensitive Receptors |
| Contour Lines | Study Boundary | Fault Lines | | |
| Wetlands | 100-Yr Flood Zones | | | |



Scale in Miles

FOCUS MAP 7 SUMMARY

<u>Database</u>	<u>Total Plotted</u>
 <u>FEDERAL ASTM STANDARD</u>	
NPL	0
Proposed NPL	0
CERCLIS	0
CERC-NFRAP	0
CORRACTS	0
RCRIS-TSD	0
RCRIS Lg. Quan. Gen.	0
RCRIS Sm. Quan. Gen.	0
ERNS	0
 <u>STATE ASTM STANDARD</u>	
State Haz. Waste	0
State Landfill	0
LUST	1
UST	2
 <u>FEDERAL ASTM SUPPLEMENTAL</u>	
CONSENT	0
ROD	0
Delisted NPL	0
FINDS	0
HMIRS	0
MLTS	0
MINES	0
NPL Liens	0
PADS	0
RAATS	0
TRIS	0
TSCA	0
FTTS	0
 <u>STATE OR LOCAL ASTM SUPPLEMENTAL</u>	
OH Spills	0
DERR	0
 <u>EDR PROPRIETARY DATABASES</u>	
Coal Gas	0

* Sites may be listed in more than one database

MAP FINDINGS
FOCUS MAP 7

Map ID Site Database(s) EPA ID Number

Coal Gas Site Search: No site was found in a search of Real Property Scan's ENVIROHAZ database.

2 CHABOTS #22 LUST U000757275
US RT 23 & MAIN ST UST N/A
LUCASVILLE, OH 45648

WEST OF STUDY

LUST:

Owner: CHABOTS PET DISTRIBUTING, INC.
Facility Status: Inactive
LTF Status: 6 Closure of regulated UST
Release Number: 73007024-N00001
Owner Address: PO BX 1406 729 S SIXTH ST
PORTSMOUTH, OH 45662
FR Status: No Further Action letter issued
Old Facility Id: 737024
Former LUST Release Number: 734211700

UST:

Facility ID:	73007024	Tank ID:	T00006
Owner:	CHABOTS PET DISTRIBUTING, INC.		
Owner Address:	PO BX 1406 729 S SIXTH ST PORTSMOUTH, OH 45662		
Capacity:	10000	Tank Status:	CIU
Install Date:	03/01/1995		
Content:	Gasoline		
Tank Type:	Composite (Steel with Fiberglass)		
Facility ID:	73007024	Tank ID:	T00007
Owner:	CHABOTS PET DISTRIBUTING, INC.		
Owner Address:	PO BX 1406 729 S SIXTH ST PORTSMOUTH, OH 45662		
Capacity:	10000	Tank Status:	CIU
Install Date:	03/01/1995		
Content:	Gasoline		
Tank Type:	Composite (Steel with Fiberglass)		
Facility ID:	73007024	Tank ID:	T00008
Owner:	CHABOTS PET DISTRIBUTING, INC.		
Owner Address:	PO BX 1406 729 S SIXTH ST PORTSMOUTH, OH 45662		
Capacity:	10000	Tank Status:	CIU
Install Date:	03/01/1995		
Content:	Diesel		
Tank Type:	Composite (Steel with Fiberglass)		
Facility ID:	73007024	Tank ID:	T00009
Owner:	CHABOTS PET DISTRIBUTING, INC.		
Owner Address:	PO BX 1406 729 S SIXTH ST PORTSMOUTH, OH 45662		
Capacity:	0	Tank Status:	CIU
Install Date:	//		
Content:	Used Oil		
Tank Type:	Other		

3 CHABOTS #21 UST U000895494
299 INDIAN DRIVE N/A
LUCASVILLE, OH 45648

MAP FINDINGS
FOCUS MAP 7

Map ID Site Database(s) EPA ID Number

CHABOTS #21 (Continued)

U000895494

UST:

Facility ID: 73007023 Tank ID: T00001
Owner: ROSEMARY HARWOOD
Owner Address: P O BOX 551
 LUCASVILLE, OH 45648
Capacity: 8000 Tank Status: CIU
Install Date: 06/01/1987
Content: Gasoline
Tank Type: Steel;Double Walled (Interstice)

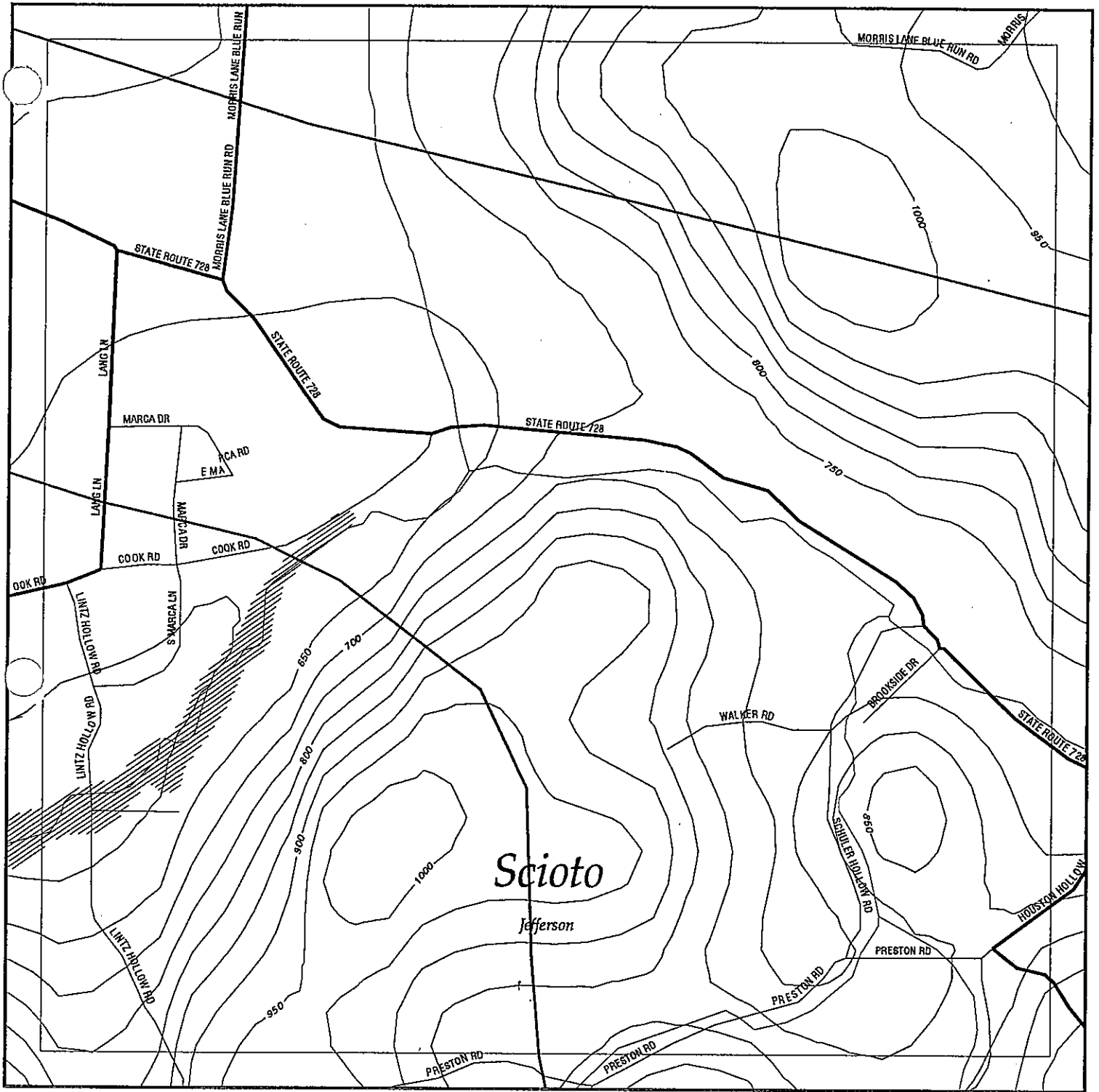
Facility ID: 73007023 Tank ID: T00002
Owner: ROSEMARY HARWOOD
Owner Address: P O BOX 551
 LUCASVILLE, OH 45648
Capacity: 8000 Tank Status: CIU
Install Date: 06/01/1987
Content: Gasoline
Tank Type: Steel;Double Walled (Interstice)

Facility ID: 73007023 Tank ID: T00003
Owner: ROSEMARY HARWOOD
Owner Address: P O BOX 551
 LUCASVILLE, OH 45648
Capacity: 8000 Tank Status: CIU
Install Date: 06/01/1987
Content: Gasoline
Tank Type: Cathodically Protected Steel

FOCUS MAP 7 ORPHAN : CLIFFORD

City	EDR ID	Site Name	Site Address	Zip	Database(s)	Facility ID
CLIFFORD	X					
LUCASVILLE	S104260228	NORFOLK & WESTERN	HWY 23 N North of study	45648	LUST	
LUCASVILLE	1000302764	THOMPSON WASTE OIL	RT 1 <i>South</i>	45648	RCRIS-SQG, FINDS	
LUCASVILLE	S104270035	CLAUSING MUFFLER & RADIATOR	RT 1 SR 139 <i>South</i>	45648	LUST	
LUCASVILLE	U003727846	PIT STOP	10938 <u>SR 104</u> <i>West of US 23 (MAP 2)</i>	45648	UST	73002569
LUCASVILLE	1000256534	REFINERS TRANSPORT & TERMINAL CORP	RT 2 <i>South</i>	45648	RCRIS-SQG, FINDS	
LUCASVILLE	U000895454	OHIO STATE HIGHWAY PATROL POST	RT 2 <i>South of Study (See Hwy 104)</i>	45648	UST	73000108
LUCASVILLE	S104270046	UNKNOWN	RT 23	45648	LUST	
LUCASVILLE	U000895501	JEFFERSON TOWNSHIP GARAGE ✓	RT 4 <i>Near Rt 104</i> → or <i>Bar</i>	45648	UST	73007857
LUCASVILLE	U000895465	PIT STOP	RT 6 Y <i>South</i>	45648	LUST, UST	73000207
LUCASVILLE	S104260204	EDGEWOOD MANOR	<u>BEAR CREEK RD RT 104</u> <i>West of US 23</i>	45648	LUST	
LUCASVILLE	U003749581	GTE NORTH, INC.	602 RIDGE LN <i>West of Study</i>	45648	LUST, UST	73007148
LUCASVILLE	1001090680	SCIOTO COUNTY REGIONAL WATER DISTRICT ✓	326 ROBERT LUCAS RD	45648	RCRIS-SQG, FINDS	
LUCASVILLE	1001493731	HOLT COMPANY OF OHIO	9157 US RT 23 <i>South West</i>	45648	RCRIS-SQG, FINDS	
LUCASVILLE	S104260298	MONTGOMERY CONSTRUCTION INC.	<u>10241</u> US RT 23 <i>South West</i>	45648	LUST	
LUCASVILLE	S104260308	VALLEY LOCAL SCHOOL DISTRICT	ST RT 728 <i>(Topo)</i>	45648	LUST	
LUCASVILLE	S104260330	SCIOTO COUNTY GARAGE ✓	ST RT 728 <i>(Hwy)</i>	45648	LUST	
LUCASVILLE	S104778853	ODOT SCIOTO COUNTY MAINT GARAGE ✓	US RT 23 <i>(Hwy)</i>	45648	LUST	
LUCASVILLE	S104778860	ARRICK'S PENNZOIL ✓	7748 ST RT 139	45648	LUST	
LUCASVILLE	U000895477	CERTIFIED OIL CO. #346 ✓	ST RT 23	45648	LUST, UST	73002555
LUCASVILLE	U002158354	BRIAR PATCH INC.	11141 <u>ST RT 104</u> <i>West of US 23</i>	45648	LUST, UST	73002131
LUCASVILLE	U003131386	SHOEMAKER'S BP SERVICE	<u>10963</u> ST RT 23 <i>South West</i>	45648	LUST, UST	73000206
LUCASVILLE	1000890508	SOUTHERN ASPHALT NO 47	851 SCIOTO ST <i>West (MAP 6)</i>	45648	RCRIS-SQG, FINDS	
LUCASVILLE	1001489456	SCIOTO COUNTY ENGINEERS DEPT ✓	56 STATE ROUTE 728	45648	RCRIS-SQG, FINDS	

Focus Map 8



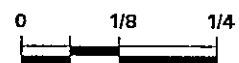
EDR Environmental
Data
Resources, Inc.
1-800-352 0050

EDR - Area/Corridor Study

Portsmouth Bypass

Legend

- | | | | | |
|---------------|--------------------|-------------|-----------------|---------------------|
| Roads | Waterways | Powerlines | Superfund Sites | Listed Sites |
| Major Roads | Railroads | Pipelines | Water | Sensitive Receptors |
| Contour Lines | Study Boundary | Fault Lines | | |
| Wetlands | 100-Yr Flood Zones | | | |

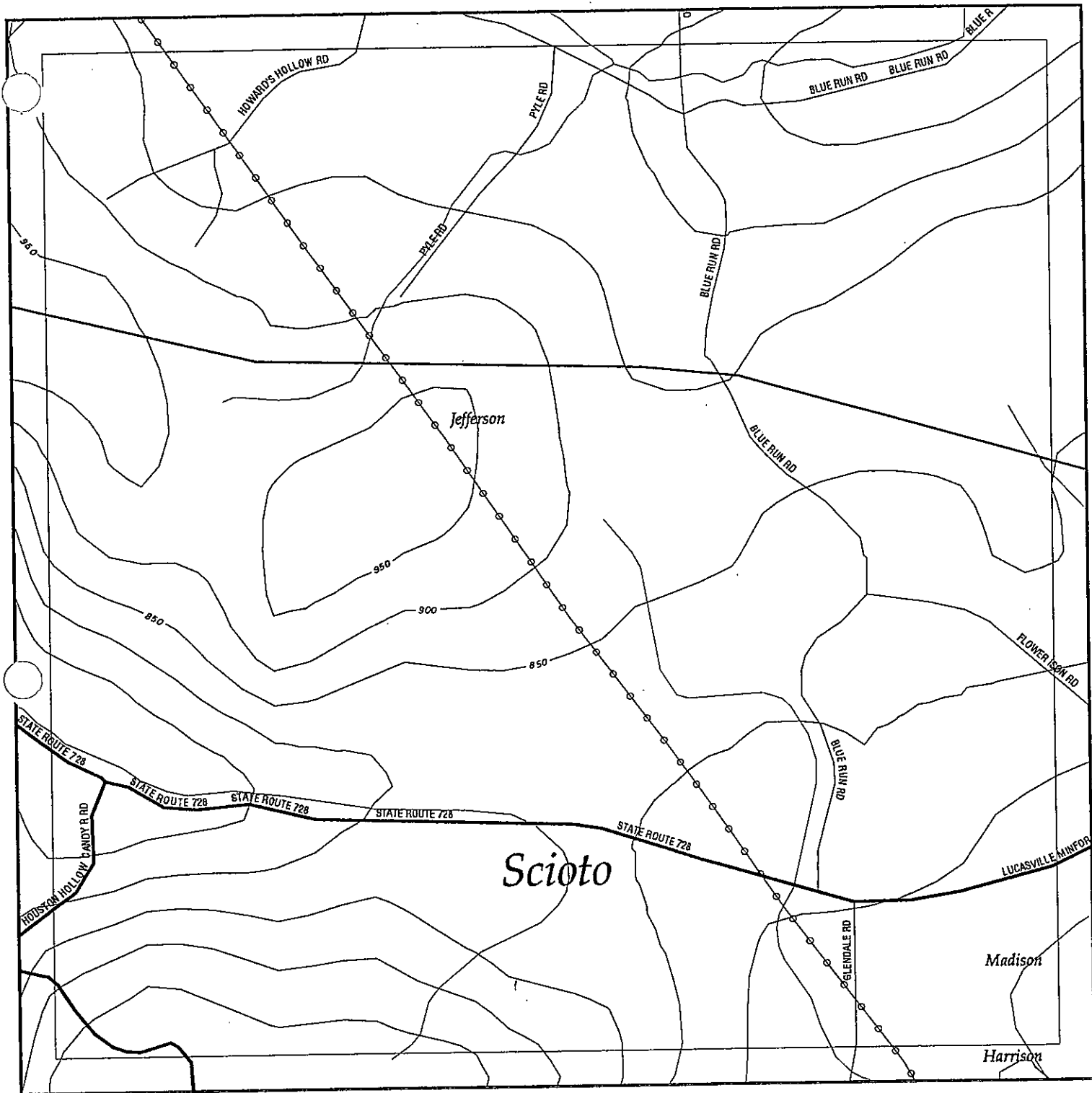


Scale in Miles

FOCUS MAP 8 ORPHAN : ORY

City	EDR ID	Site Name	Site Address	Zip	Database(s)	Facility ID
CLIFFORD	S104260228	NORFOLK & WESTERN	HWY 23 N	45648	LUST	
LUCASVILLE	1000302764	THOMPSON WASTE OIL	RT 1	45648	RCRIS-SQG, FINDS	
LUCASVILLE	S104270035	CLAUSING MUFFLER & RADIATOR	RT 1 SR 139	45648	LUST	
LUCASVILLE	U003727846	PIT STOP	10938 SR 104	45648	UST	73002569
LUCASVILLE	1000256534	REFINERS TRANSPORT & TERMINAL CORP	RT 2	45648	RCRIS-SQG, FINDS	
LUCASVILLE	U000895454	OHIO STATE HIGHWAY PATROL POST	RT 2	45648	UST	73000108
LUCASVILLE	S104270046	UNKNOWN	RT 23	45648	LUST	
LUCASVILLE	U000895501	JEFFERSON TOWNSHIP GARAGE	RT 4	45648	UST	73007857
LUCASVILLE	U000895465	PIT STOP	RT 6 Y	45648	LUST, UST	73000207
LUCASVILLE	S104260204	EDGEWOOD MANOR	BEAR CREEK RD RT 104	45648	LUST	
LUCASVILLE	1001119861	HARRY COLDIRON ANTIQUES	3211 HOUSTON HOLLOW RD	45648	RCRIS-SQG, FINDS	
LUCASVILLE	1001493731	HOLT COMPANY OF OHIO	9157 US RT 23	45648	RCRIS-SQG, FINDS	
LUCASVILLE	S104260298	MONTGOMERY CONSTRUCTION INC.	10241 US RT 23	45648	LUST	
LUCASVILLE	S104260308	VALLEY LOCAL SCHOOL DISTRICT	ST RT 728	45648	LUST	
LUCASVILLE	S104260330	SCIOTO COUNTY GARAGE	ST RT 728	45648	LUST	
LUCASVILLE	S104778853	ODOT SCIOTO COUNTY MAINT GARAGE	US RT 23	45648	LUST	
LUCASVILLE	S104778860	ARRICK'S PENNZOIL	7748 ST RT 139	45648	LUST	73002555
LUCASVILLE	U000895477	CERTIFIED OIL CO. #346	ST RT 23	45648	LUST, UST	
LUCASVILLE	U002158354	BRIAR PATCH INC.	11141 ST RT 104	45648	LUST, UST	73002131
LUCASVILLE	U003131386	SHOEMAKER'S BP SERVICE	10863 ST RT 23	45648	LUST, UST	73000206
LUCASVILLE	1001489456	SCIOTO COUNTY ENGINEERS DEPT	56 STATE ROUTE 728	45648	RCRIS-SQG, FINDS	

Focus Map 9

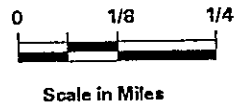


EDR Environmental Data Resources, Inc.
1-800-352 0050

EDR - Area/Corridor Study Portsmouth Bypass

Legend

- | | | | | | |
|--|-----------|-----------|------------|-----------------|--------------|
| | Roads | Waterways | Powerlines | Superfund Sites | Listed Sites |
| | Railroads | Pipelines | Water | | |
| | | | | | |
| | | | | | |



FOCUS MAP 9 ORPHAN ARY

City	EDR ID	Site Name	Site Address	Zip	Database(s)	Facility ID
CLIFFORD	S104260228	NORFOLK & WESTERN	HWY 23 N	45648	LUST	
LUCASVILLE	10003032764	THOMPSON WASTE OIL	RT 1	45648	RCRIS-SQG, FINDS	
LUCASVILLE	S1042700395	CLAUSING MUFFLER & RADIATOR	RT 1 SR 139	45648	LUST	
LUCASVILLE	U003727846	PIT STOP	10938 SR 104	45648	UST	73002569
LUCASVILLE	1000256534	REFINERS TRANSPORT & TERMINAL CORP	RT 2	45648	RCRIS-SQG, FINDS	
LUCASVILLE	U000895454	OHIO STATE HIGHWAY PATROL POST	RT 2	45648	UST	73000108
LUCASVILLE	S104270046	UNKNOWN	RT 23	45648	LUST	
LUCASVILLE	U000895501	JEFFERSON TOWNSHIP GARAGE	RT 4	45648	UST	73007857
LUCASVILLE	U000895465	PIT STOP	RT 6 Y	45648	LUST, UST	73000207
LUCASVILLE	S104260204	EDGEWOOD MANOR	BEAR CREEK RD RT 104	45648	LUST, UST	
LUCASVILLE	1001119861	HARRY COLDIRON ANTIQUES	3211 HOUSTON HOLLOW RD	45648	LUST	
LUCASVILLE	U003727847	COUNTRY STORE FOODS	39 LUCASVILLE-MINFORD RD Y04	45648	RCRIS-SQG, FINDS	73009360
LUCASVILLE	1001493731	HOLT COMPANY OF OHIO	9157 US RT 23	45648	LUST	
LUCASVILLE	S104260298	MONTGEMERY CONSTRUCTION INC.	10241 US RT 23	45648	LUST	
LUCASVILLE	S104260308	VALLEY LOCAL SCHOOL DISTRICT	ST RT 728	45648	LUST	
LUCASVILLE	S104260330	SCIOTO COUNTY GARAGE	ST RT 728	45648	LUST	
LUCASVILLE	S104778853	ODOT SCIOTO COUNTY MAINT GARAGE	US RT 23	45648	LUST	
LUCASVILLE	S104778860	ARRICK'S PENNZOIL	7748 ST RT 139	45648	LUST	
LUCASVILLE	U000895477	CERTIFIED OIL CO. #346	ST RT 23	45648	LUST, UST	73002555
LUCASVILLE	U002158354	BRIAR PATCH INC.	11141 ST RT 104	45648	LUST, UST	73002131
LUCASVILLE	U003131386	SHOEMAKER'S BP SERVICE	10863 ST RT 23	45648	LUST, UST	73000206
LUCASVILLE	1001489456	SCIOTO COUNTY ENGINEERS DEPT	56 STATE ROUTE 728	45648	RCRIS-SQG, FINDS	
MINFORD	S104270069	RICH OIL #7131	10690 ST RT 139	45653	LUST	
MINFORD	S104270072	MULETOWN MINIMART	9445 ST RT 335	45653	LUST	
MINFORD	U000694479	SCIOTO COUNTY AIRPORT	ST RT 335	45653	LUST, UST	73005798
MINFORD	U000895479	SHOEMAKER SERVICE CTR INC	ST RT 139	45653	UST	73003669
MINFORD	U000895483	MULETOWN MINI MART	9445 ST RT 335	45653	UST	73004182
MINFORD	U003131392	MINFORD KWIK STOP	8420 ST RT 335	45653	LUST, UST	73002314

DETAILED ORPHAN LISTING

Site	Database(s)	EDR ID Number EPA ID Number
HARRY COLDIRON ANTIQUES (Continued)		1001119861

RCRIS:

Owner: HARRY COLDIRON
(614) 456-4342

Contact: HARRY COLDIRON
(614) 456-4342

Record Date: 09/20/1996
Classification: Not reported
Used Oil Recyc: No

Violation Status: Violations exist

Regulation Violated:	Not reported
Area of Violation:	Generator-All Requirements
Date Violation Determined:	05/10/1996
Priority of Violation:	Low
Schedule Date to Achieve Compliance:	Not reported
Actual Date Achieved Compliance:	09/11/1996
Enforcement Action:	Written Informal
Enforcement Action Date:	05/21/1996
Proposed Monetary Penalty:	Not reported
Final Monetary Penalty:	Not reported

There are 1 violation record(s) reported at this site:

<u>Evaluation</u>	<u>Area of Violation</u>	<u>Date of Compliance</u>
Compliance Evaluation Inspection (CEI)	Generator-All Requirements	09/11/1996

FINDS:

Other Pertinent Environmental Activity Identified at Site:
RCRIS

COUNTRY STORE FOODS
39 LUCASVILLE-MINFORD RD Y04
LUCASVILLE, OH 45648

UST U003727847
N/A

UST:

Facility ID:	73009360	Tank ID:	T00001
Owner:	SPEEDEE CENTERS SOUTH INC.		
Owner Address:	602 UNION ST PORTSMOUTH, OH 45662		
Capacity:	12000	Tank Status:	CIU
Install Date:	06/24/1999		
Content:	Gasoline		
Tank Type:	Steel;STIP 3		

DETAILED ORPHAN LISTING

Site	Database(s)	EPA ID Number	EDR ID Number
COUNTRY STORE FOODS (Continued)			U003727847

Facility ID:	73009360	Tank ID:	T00002
Owner:	SPEEDEE CENTERS SOUTH INC.		
Owner Address:	602 UNION ST PORTSMOUTH, OH 45662		
Capacity:	8000	Tank Status:	CIU
Install Date:	06/24/1999		
Content:	Gasoline		
Tank Type:	Steel;STIP 3		
Facility ID:	73009360	Tank ID:	T00003
Owner:	SPEEDEE CENTERS SOUTH INC.		
Owner Address:	602 UNION ST PORTSMOUTH, OH 45662		
Capacity:	6000	Tank Status:	CIU
Install Date:	06/24/1999		
Content:	Gasoline		
Tank Type:	Cathodically Protected Steel;STIP 3		
Facility ID:	73009360	Tank ID:	T00004
Owner:	SPEEDEE CENTERS SOUTH INC.		
Owner Address:	602 UNION ST PORTSMOUTH, OH 45662		
Capacity:	3000	Tank Status:	CIU
Install Date:	06/24/1999		
Content:	Kerosene		
Tank Type:	Steel;STIP 3		

HOLT COMPANY OF OHIO
9157 US RT 23
LUCASVILLE, OH 45648

RCRIS-SQG 1001493731
FINDS OHD981774748

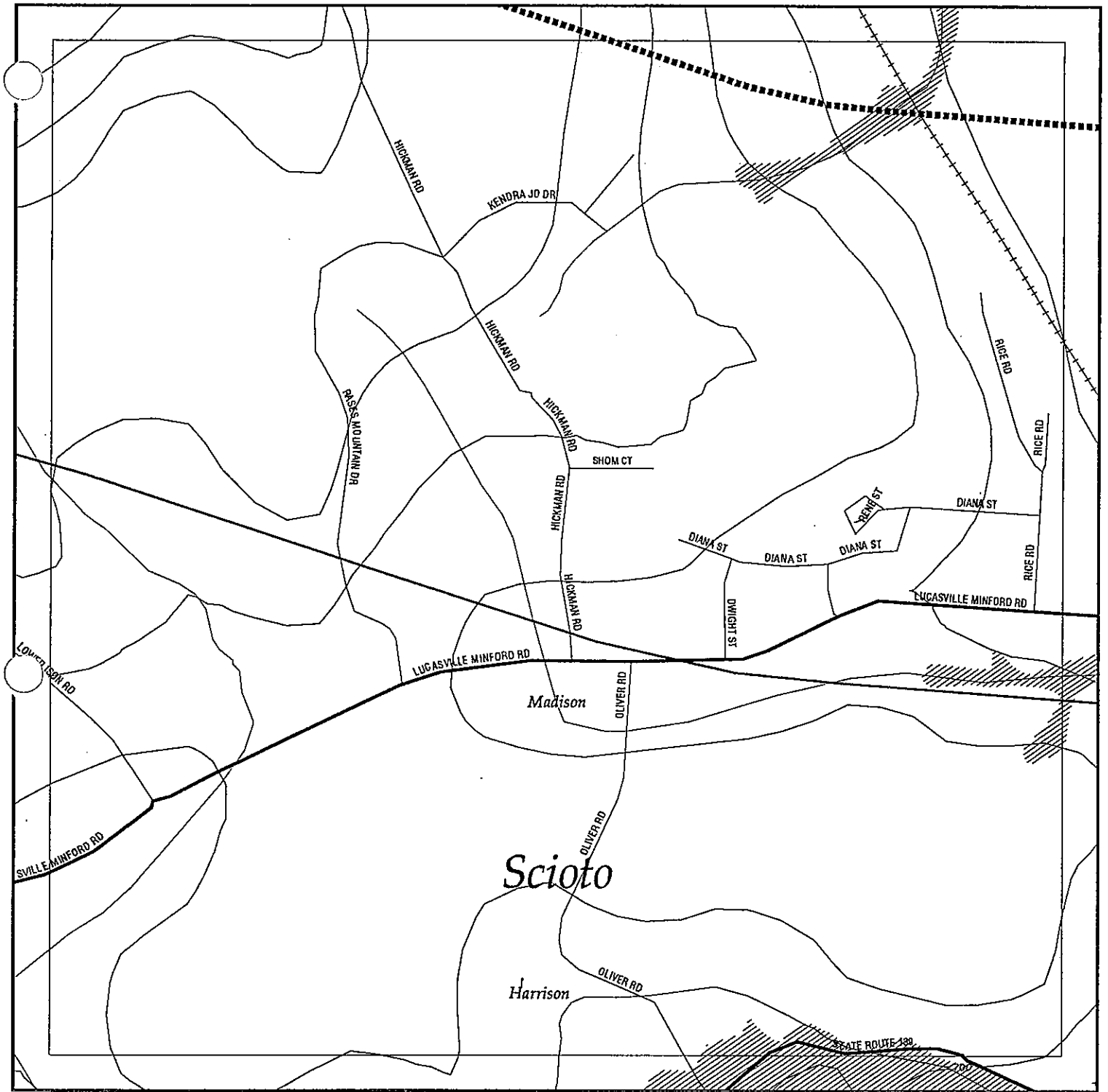
RCRIS:
Owner: HOLT REALTY CORPORATION
(614) 878-2287
Contact: HOWARD SELLS
(614) 259-2350
Record Date: 12/14/1995
Classification: Conditionally Exempt Small Quantity Generator
Used Oil Recyc: No
Violation Status: No violations found

FINDS:
Other Pertinent Environmental Activity Identified at Site:
RCRIS

MONTGMEY CONSTRUCTION INC.
10241 US RT 23
LUCASVILLE, OH 45648

LUST S104260298
N/A

Focus Map 10



EDR Environmental
Data
Resources, Inc.
1-800-352 0050

EDR – Area/Corridor Study


Portsmouth Bypass

Legend

- | | | | | |
|---------------|--------------------|-------------|-----------------|---------------------|
| Roads | Waterways | Powerlines | Superfund Sites | Listed Sites |
| Major Roads | Railroads | Pipelines | Water | Sensitive Receptors |
| Contour Lines | Study Boundary | Fault Lines | | |
| Wetlands | 100-Yr Flood Zones | | | |



0 1/8 1/4

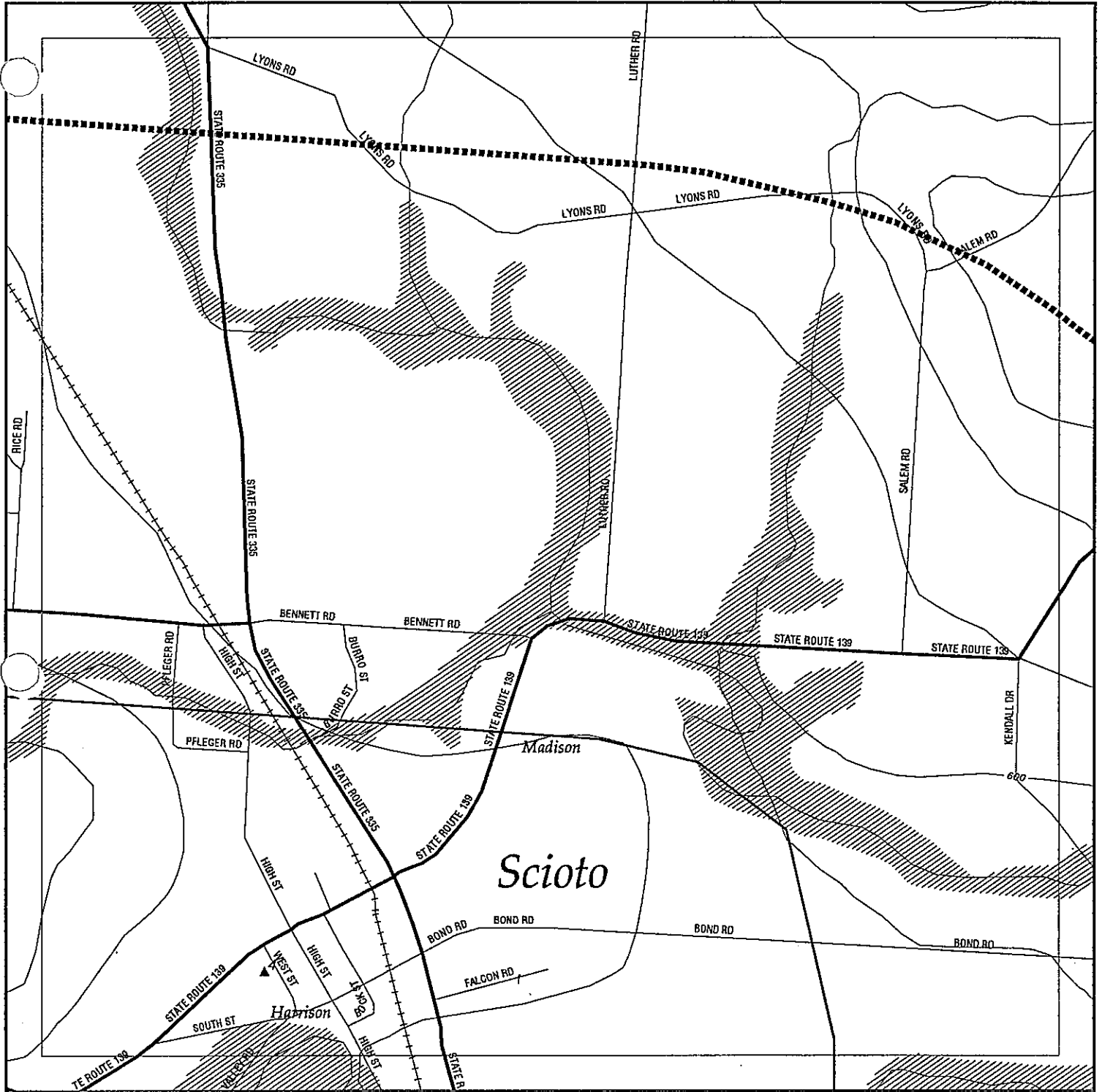


Scale in Miles

FOCUS MAP 10 ORPHAN ARY

City	EDR ID	Site Name	Site Address	Zip	Database(s)	Facility ID
CLIFFORD	S104260228	NORFOLK & WESTERN	HWY 23 N	45648	LUST	
LUCASVILLE	1000302764	THOMPSON WASTE OIL	RT 1	45648	RCRIS-SQG, FINDS	
LUCASVILLE	S104270035	CLAUSING MUFFLER & RADIATOR	RT 1 SR 139	45648	LUST	
LUCASVILLE	U003727846	PIT STOP	10938 SR 104	45648	UST	73002569
LUCASVILLE	1000256534	REFINERS TRANSPORT & TERMINAL CORP	RT 2	45648	RCRIS-SQG, FINDS	
LUCASVILLE	U000895454	OHIO STATE HIGHWAY PATROL POST	RT 2	45648	UST	73000108
LUCASVILLE	S104270046	UNKNOWN	RT 23	45648	LUST	
LUCASVILLE	U000895501	JEFFERSON TOWNSHIP GARAGE	RT 4	45648	UST	73007857
LUCASVILLE	U000895465	PIT STOP	RT 6 Y	45648	LUST, UST	73000207
LUCASVILLE	S104260204	EDGEWOOD MANOR	BEAR CREEK RD RT 104	45648	LUST	73009360
LUCASVILLE	U003727847	COUNTRY STORE FOODS	39 LUCASVILLE-MINFORD RD Y04	45648	UST	
LUCASVILLE	1001493731	HOLT COMPANY OF OHIO	9157 US RT 23	45648	RCRIS-SQG, FINDS	
LUCASVILLE	S104260298	MONTGEMERY CONSTRUCTION INC.	10241 US RT 23	45648	LUST	
LUCASVILLE	S104260308	VALLEY LOCAL SCHOOL DISTRICT	ST RT 728	45648	LUST	
LUCASVILLE	S104260330	SCIOTO COUNTY GARAGE	ST RT 728	45648	LUST	
LUCASVILLE	S104778853	ODOT SCIOTO COUNTY MAINT GARAGE	US RT 23	45648	LUST	
LUCASVILLE	S104778860	ARRICK'S PENNZOIL	7748 ST RT 139	45648	LUST	
LUCASVILLE	U000895477	CERTIFIED OIL CO. #346	ST RT 23	45648	LUST, UST	73002555
LUCASVILLE	U002158354	BRIAR PATCH INC.	11141 ST RT 104	45648	LUST, UST	73002131
LUCASVILLE	U003131386	SHOEMAKER'S BP SERVICE	10863 ST RT 23	45648	LUST, UST	73000206
LUCASVILLE	1001489456	SCIOTO COUNTY ENGINEERS DEPT	56 STATE ROUTE 728	45648	RCRIS-SQG, FINDS	
MINFORD	S104270089	RICH OIL #713T	10690 ST RT 139	45653	LUST	
MINFORD	S104270072	MULETOWN MINIMART	9445 ST RT 335	45653	LUST	
MINFORD	U000694479	SCIOTO COUNTY AIRPORT	ST RT 335	45653	LUST, UST	73005798
MINFORD	U000895479	SHOEMAKER SERVICE CTR INC	ST RT 139	45653	UST	73003669
MINFORD	U000895483	MULETOWN MINI MART	9445 ST RT 335	45653	UST	73004182
MINFORD	U003131392	MINFORD KWIK STOP	8420 ST RT 335	45653	LUST, UST	73002314

Focus Map 11

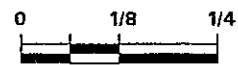


EDR Environmental
Data
Resources, Inc.
1-800-352 0050

EDR - Area/Corridor Study Portsmouth Bypass

Legend

- | | | | | |
|---------------|--------------------|-------------|-----------------|---------------------|
| Roads | Waterways | Powerlines | Superfund Sites | Listed Sites |
| Major Roads | Railroads | Pipelines | Water | Sensitive Receptors |
| Contour Lines | Study Boundary | Fault Lines | | |
| | 100-Yr Flood Zones | | | |



Scale in Miles

FOCUS MAP 11 SUMMARY

<u>Database</u>	<u>Total Plotted</u>
 <u>FEDERAL ASTM STANDARD</u>	
NPL	0
Proposed NPL	0
CERCLIS	0
CERC-NFRAP	0
CORRACTS	0
RCRIS-TSD	0
RCRIS Lg. Quan. Gen.	0
RCRIS Sm. Quan. Gen.	0
ERNS	0
 <u>STATE ASTM STANDARD</u>	
State Haz. Waste	0
State Landfill	0
LUST	1
UST	1
 <u>FEDERAL ASTM SUPPLEMENTAL</u>	
CONSENT	0
ROD	0
Delisted NPL	0
FINDS	0
HMIRS	0
MLTS	0
MINES	0
NPL Liens	0
PADS	0
RAATS	0
TRIS	0
TSCA	0
FTTS	0
 <u>STATE OR LOCAL ASTM SUPPLEMENTAL</u>	
OH Spills	0
DERR	0
 <u>EDR PROPRIETARY DATABASES</u>	
Coal Gas	0

* Sites may be listed in more than one database

MAP FINDINGS
FOCUS MAP 11

Map ID Site Database(s) EPA ID Number

Coal Gas Site Search: No site was found in a search of Real Property Scan's ENVIROHAZ database.

4 MINFORD BUS GARAGE LUST U000895441
FALCON DR UST N/A
MINFORD, OH 45653

LUST:

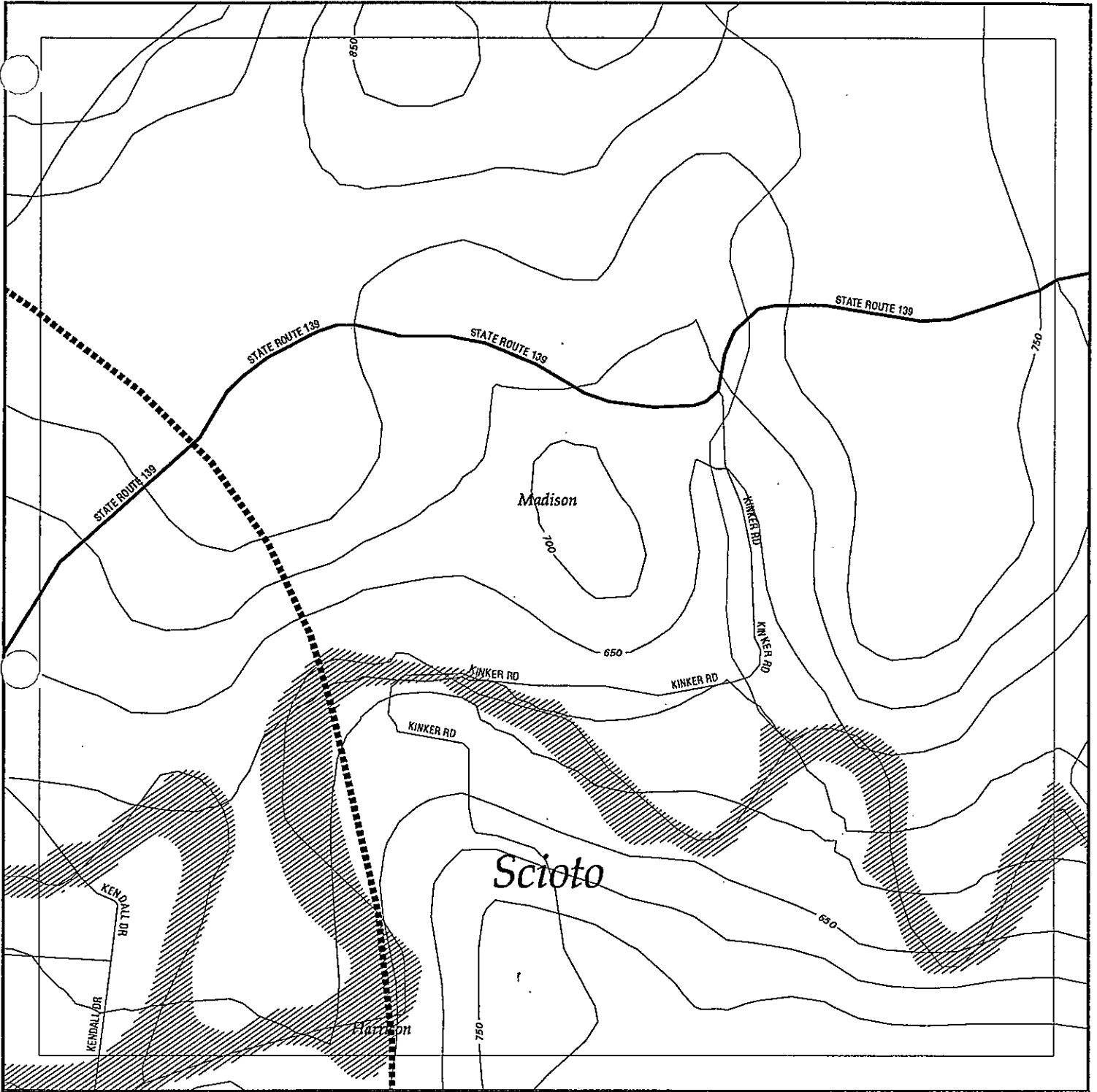
Owner: MINFORD LOCAL SCHOOL DISTRICT
Facility Status: Inactive
LTF Status: 1 SUS/CON from regulated UST
Release Number: 73000045-N00001
Owner Address: PO BOX 204
MINFORD, OH 45653
FR Status: No Further Action letter issued
Old Facility Id: 730045
Former Lust Release Number: 733255700

UST:

Facility ID: 73000045 Tank ID: T00003
Owner: MINFORD LOCAL SCHOOL DISTRICT
Owner Address: PO BOX 204
MINFORD, OH 45653
Capacity: 6000 Tank Status: TCL
Install Date: / /
Content: Gasoline
Tank Type: Steel

City	EDR ID	Site Name	Site Address	Zip	Database(s)	Facility ID
CLIFFORD	S104260228	NORFOLK & WESTERN	HWY 23 N	45648	LUST	
LUCASVILLE	1000302764	THOMPSON WASTE OIL	RT 1	45648	RCRIS-SQG, FINDS	
LUCASVILLE	S104270035	CLAUSING MUFFLER & RADIATOR	RT 1 SR 139	45648	LUST	
LUCASVILLE	U003727846	PIT STOP	10938 SR 104	45648	LUST	73002569
LUCASVILLE	1000256534	REFINERS TRANSPORT & TERMINAL CORP	RT 2	45648	RCRIS-SQG, FINDS	
LUCASVILLE	U000895454	OHIO STATE HIGHWAY PATROL POST	RT 2	45648	LUST	73000108
LUCASVILLE	S104270046	UNKNOWN	RT 23	45648	LUST	
LUCASVILLE	U000895501	JEFFERSON TOWNSHIP GARAGE	RT 4	45648	LUST	73007857
LUCASVILLE	U000895465	PIT STOP	RT 6 Y	45648	LUST, UST	73000207
LUCASVILLE	S104260204	EDGEWOOD MANOR	BEAR CREEK RD RT 104	45648	LUST	
LUCASVILLE	U003727847	COUNTRY STORE FOODS ✓ <i>SHIELD</i>	* → 39 LUCASVILLE-MINFORD RD Y04	45648	LUST	73009360
LUCASVILLE	1001493731	HOLT COMPANY OF OHIO	9157 US RT 23	45648	RCRIS-SQG, FINDS	
LUCASVILLE	S104260298	MONTGEMERY CONSTRUCTION INC.	10241 US RT 23	45648	LUST	
LUCASVILLE	S104260308	VALLEY LOCAL SCHOOL DISTRICT	ST RT 728	45648	LUST	
LUCASVILLE	S104260330	SCIOTO COUNTY GARAGE	ST RT 728	45648	LUST	
LUCASVILLE	S104778853	ODOT SCIOTO COUNTY MAINT GARAGE	US RT 23	45648	LUST	
LUCASVILLE	S104778860	ARRICK'S PENNZOIL	7748 ST RT 139	45648	LUST	
LUCASVILLE	U000895477	CERTIFIED OIL CO. #346	ST RT 23	45648	LUST, UST	73002555
LUCASVILLE	U002158354	BRIAR PATCH INC.	11141 ST RT 104	45648	LUST, UST	73002131
LUCASVILLE	U003131386	SHOEMAKER'S BP SERVICE	10863 ST RT 23	45648	LUST, UST	73000206
LUCASVILLE	1001489456	SCIOTO COUNTY ENGINEERS DEPT	56 STATE ROUTE 728	45648	RCRIS-SQG, FINDS	
MINFORD	S104270069	RICH OIL #7131 ✓	10690 ST RT 139	45653	LUST	
MINFORD	S104270072	MULETOWN MINIMART <i>North of Min. 520</i>	10690 ST RT 139 <i>or 922 St. 127</i>	45653	LUST	
MINFORD	U000694479	SCIOTO COUNTY AIRPORT ✓	9445 ST RT 335	45653	LUST, UST	73005798
MINFORD	U000895479	SHOEMAKER SERVICE CTR INC ✓	ST RT 139 <i>OLD DAPHNE E. ST RT 22</i>	45653	LUST	73003669
MINFORD	U000895483	MULETOWN MINI MART ✓	9445 ST RT 335	45653	LUST	73004182
MINFORD	U003131392	MINFORD KWIK STOP <i>East of 335</i> ✓	8420 ST RT 335	45653	LUST, UST	73002314
NEW BOSTON	S100037729	EMPIRE DETROIT STEEL - NEW BOSTON	SR 139 1 BLDG N OF IMPACT	45662	DERR, SHWS	473-1340
PORTSMOUTH	S104270061	FORMER CAR STATION	SR 139 1 BLDG N OF IMPACT	45662	LUST	
PORTSMOUTH	S104270062	FORMER CAR STATION	2879 SR 139 1 BLDG N OF IMPACT	45662	LUST	
PORTSMOUTH	1002804573	OSCO INDUSTRIES INC	RT 23 S & RT 52 W	45662	FTTS, FINDS, LUST	
PORTSMOUTH	S104778850	ASHLAND BRANDED MARKETING 495019	RT 3 YBX 374	45662	LUST	
PORTSMOUTH	S104778862	ODNR SHAWNEE STATE FOREST	RT 5	45662	LUST	
PORTSMOUTH	1001493734	ANDYS CAR AND TRUCK CENTER	2867 US RT 23	45662	RCRIS-SQG, FINDS	
PORTSMOUTH	1000173373	GLOCKNER CHEVROLET CO	US RTE 23 N	45662	RCRIS-SQG, FINDS	
RUBYVILLE	S104778881	LARRY B. LEACH	ST RT 139	45662	LUST	
RUBYVILLE	U003759034	BILLO # 26 <i>Southwest of Hwy</i>	5322 ST RT 139	45662	LUST	73000077
SCIOTOVILLE	U000895462	GAMPP'S, INC. ? <i>SW of Hwy</i>	RT 2	45662	LUST	73000175
TWIN VALLEY	S104270064	LESTER RESIDENCE <i>West of Hwy</i>	2875 ST RT 139	45662	LUST	
WEST PORTSMOUTH	U000895493	CHABOTS #17 <i>West</i>	ST RT 52 W	45662	LUST	73007021

Focus Map 12

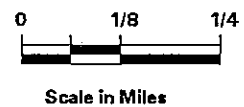


EDR Environmental Data Resources, Inc.
1-800-352-0050

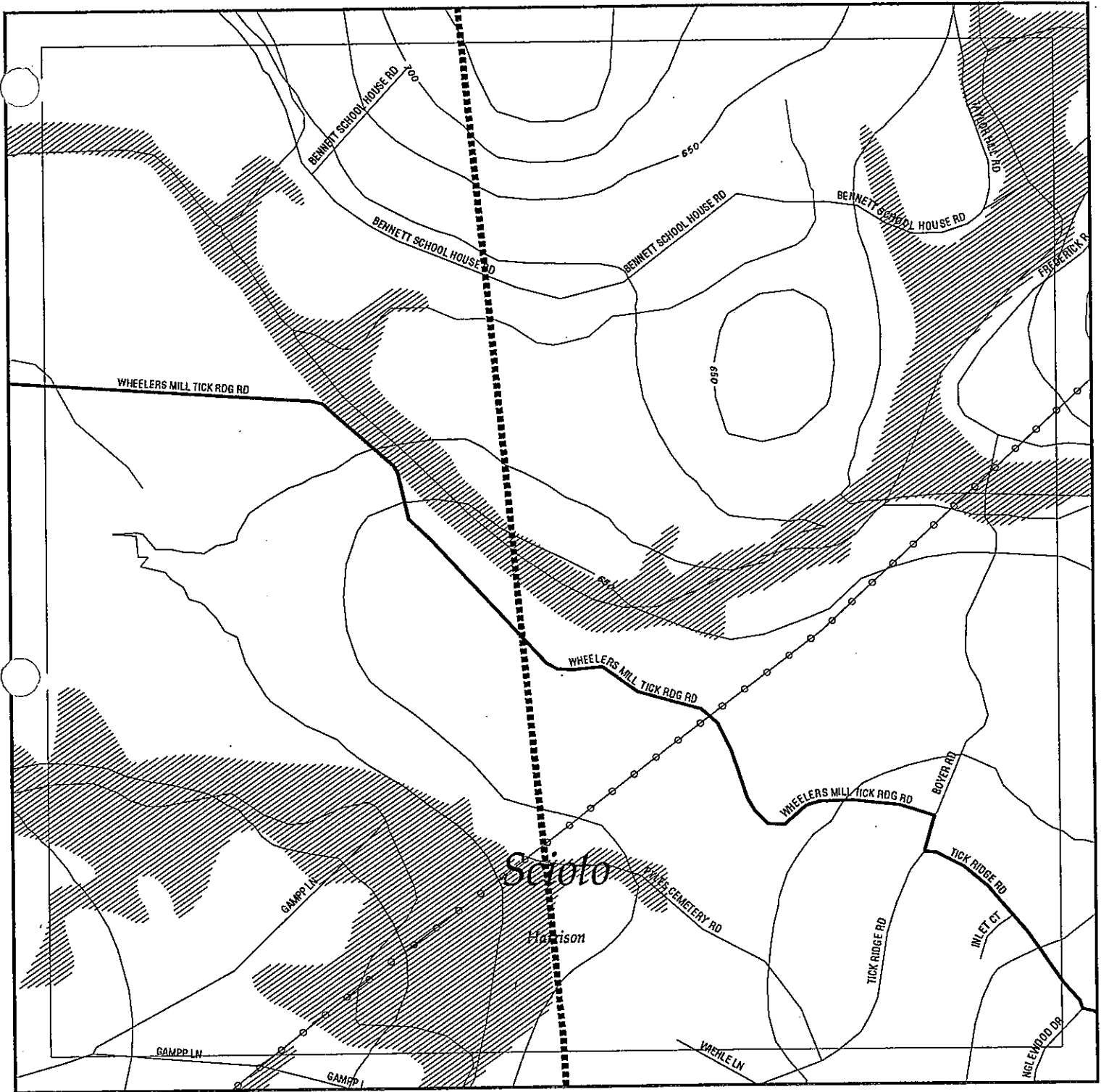
EDR - Area/Corridor Study Portsmouth Bypass

Legend

- | | | | | |
|---------------|--------------------|-------------|-----------------|---------------------|
| Roads | Waterways | Powerlines | Superfund Sites | Listed Sites |
| Major Roads | Railroads | Pipelines | Water | Sensitive Receptors |
| Contour Lines | Study Boundary | Fault Lines | | |
| | 100-Yr Flood Zones | | | |



Focus Map 23

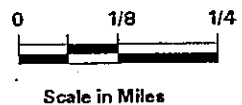


EDR Environmental Data Resources, Inc.
1-800-352 0050

EDR - Area/Corridor Study Portsmouth Bypass

Legend

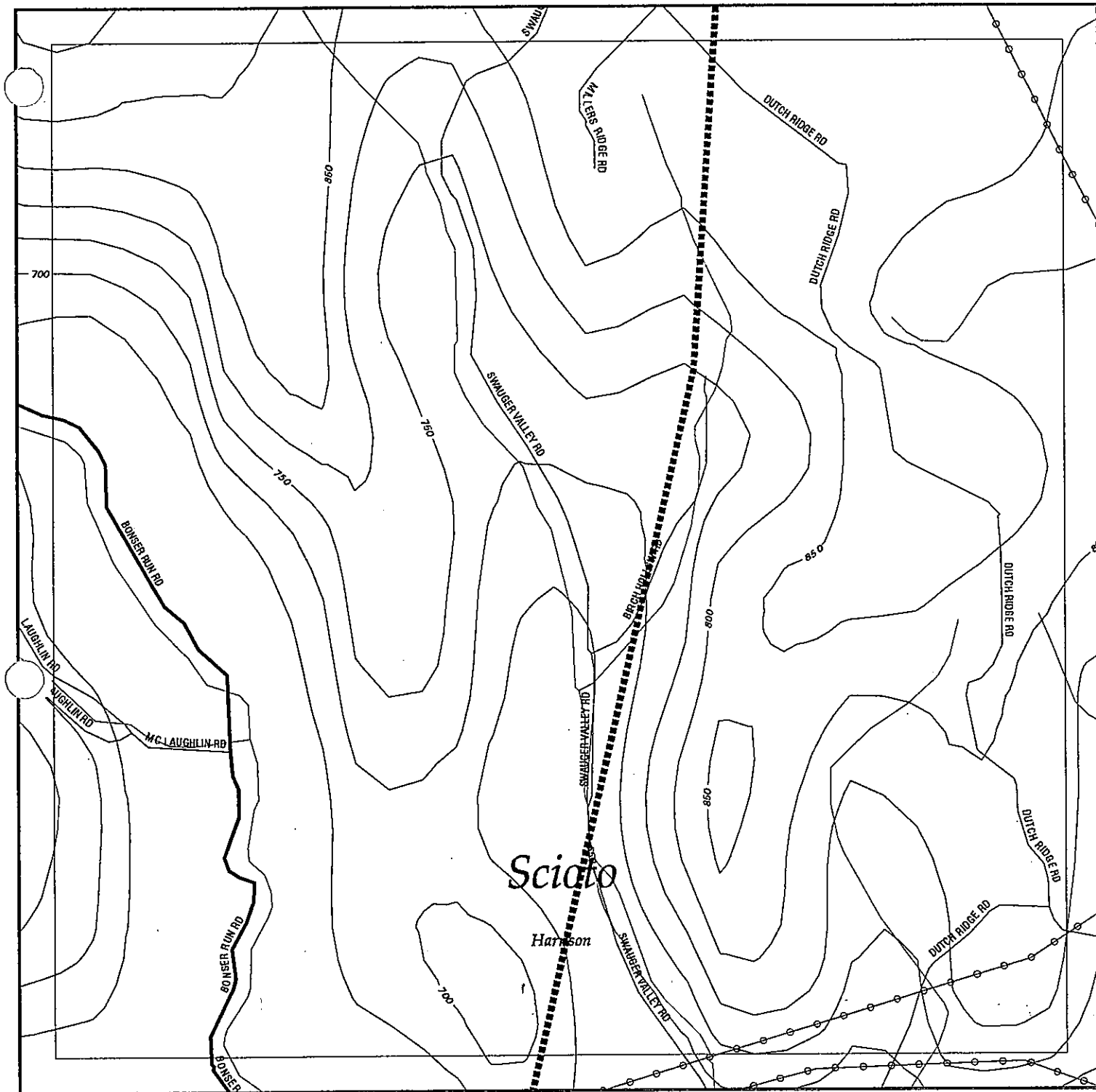
- | | | | | |
|--------------------|----------------|-------------|-----------------|---------------------|
| Roads | Waterways | Powerlines | Superfund Sites | Listed Sites |
| Major Roads | Railroads | Pipelines | Water | Sensitive Receptors |
| Contour Lines | Study Boundary | Fault Lines | | |
| 100-Yr Flood Zones | | | | |



FOCUS MAP 23 ORPHAN ARY

City	EDR ID	Site Name	Site Address	Zip	Database(s)	Facility ID
MINFORD	S104270069	RICH OIL #7131	10690 ST RT 139	45653	LUST	
MINFORD	S104270072	MULETOWN MINIMART	9445 ST RT 335	45653	LUST	
MINFORD	U000694479	SCIOTO COUNTY AIRPORT	ST RT 335	45653	LUST, UST	73005798
MINFORD	U000895479	SHOEMAKER SERVICE CTR INC	ST RT 139	45653	UST	73003669
MINFORD	U000895483	MULETOWN MINI MART	9445 ST RT 335	45653	UST	73004182
MINFORD	U003131392	MINFORD KWIK STOP	8420 ST RT 335	45653	LUST, UST	73002314
NEW BOSTON	S100037729	EMPIRE DETROIT STEEL - NEW BOSTON	RIVER RD	45662	DERR, SHWS	473-1340
PORTSMOUTH	S104270061	FORMER CAR STATION	SR 139 1 BLDG N OF IMPACT	45662	LUST	
PORTSMOUTH	S104270062	FORMER CAR STATION	2879 SR 139 1 BLDG N OF IMPACT	45662	LUST	
PORTSMOUTH	1002804573	OSCO INDUSTRIES INC	RT 23 S & RT 52 W	45662	FTTS, FINDS, LUST	
PORTSMOUTH	S104778850	ASHLAND BRANDED MARKETING 495019	RT 3 YBX 374	45662	LUST	
PORTSMOUTH	S104778862	ODNR SHAWNEE STATE FOREST	RT 5	45662	LUST	
PORTSMOUTH	1001493734	ANDYS CAR AND TRUCK CENTER	2867 US RT 23	45662	RCRIS-SQG, FINDS	
PORTSMOUTH	1000173373	GLOCKNER CHEVROLET CO	US RTE 23 N	45662	RCRIS-SQG, FINDS	
RUBYVILLE	S104778881	LARRY B. LEACH	ST RT 139	45662	LUST	
RUBYVILLE	U003759034	BILO # 26	5322 ST RT 139	45662	UST	73000077
SCIOTOVILLE	U000895462	GAMPP'S, INC.	RT 2	45662	UST	73000175
SOUTH WEBSTER	S104778877	BOB'S GROCERY	ST RT 140	45694	LUST	
TWIN VALLEY	S104270064	LESTER RESIDENCE	2875 ST RT 139	45662	LUST	
WEST PORTSMOUTH	U000895493	CHABOTS #17	ST RT 52 W	45662	UST	73007021
WHEELERSBURG	S104778875	NORFOLK & WESTERN RAILWAY CO.	RT 3 - HAYPORT RD YBX 106	45694	LUST	
WHEELERSBURG	S101563947	SCHWERMAN TRUCKING CO	RT 522	45694	LUST	
WHEELERSBURG	S100037732	SCIOTO SANITATION	LICK RUN - LYRA - BLOON SWITCH RD	45694	DERR, SHWS	473-1336
WHEELERSBURG	1000237520	BARTON S FISH INC	ST RT 52	45694	RCRIS-SQG, FINDS	
WHEELERSBURG	1000326803	OHIO RIVER-CROSSING	2 MI S OF TN OFF RTE 52	45694	RCRIS-SQG, FINDS	

Focus Map 24



EDR Environmental
Data
Resources, Inc.
1-800-352 0050

EDR - Area/Corridor Study

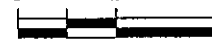
Portsmouth Bypass

Legend

- | | | | | |
|---------------|--------------------|-------------|-----------------|---------------------|
| Roads | Waterways | Powerlines | Superfund Sites | Listed Sites |
| Major Roads | Railroads | Pipelines | Water | Sensitive Receptors |
| Contour Lines | Study Boundary | Fault Lines | | |
| Wetlands | 100-Yr Flood Zones | | | |



0 1/8 1/4

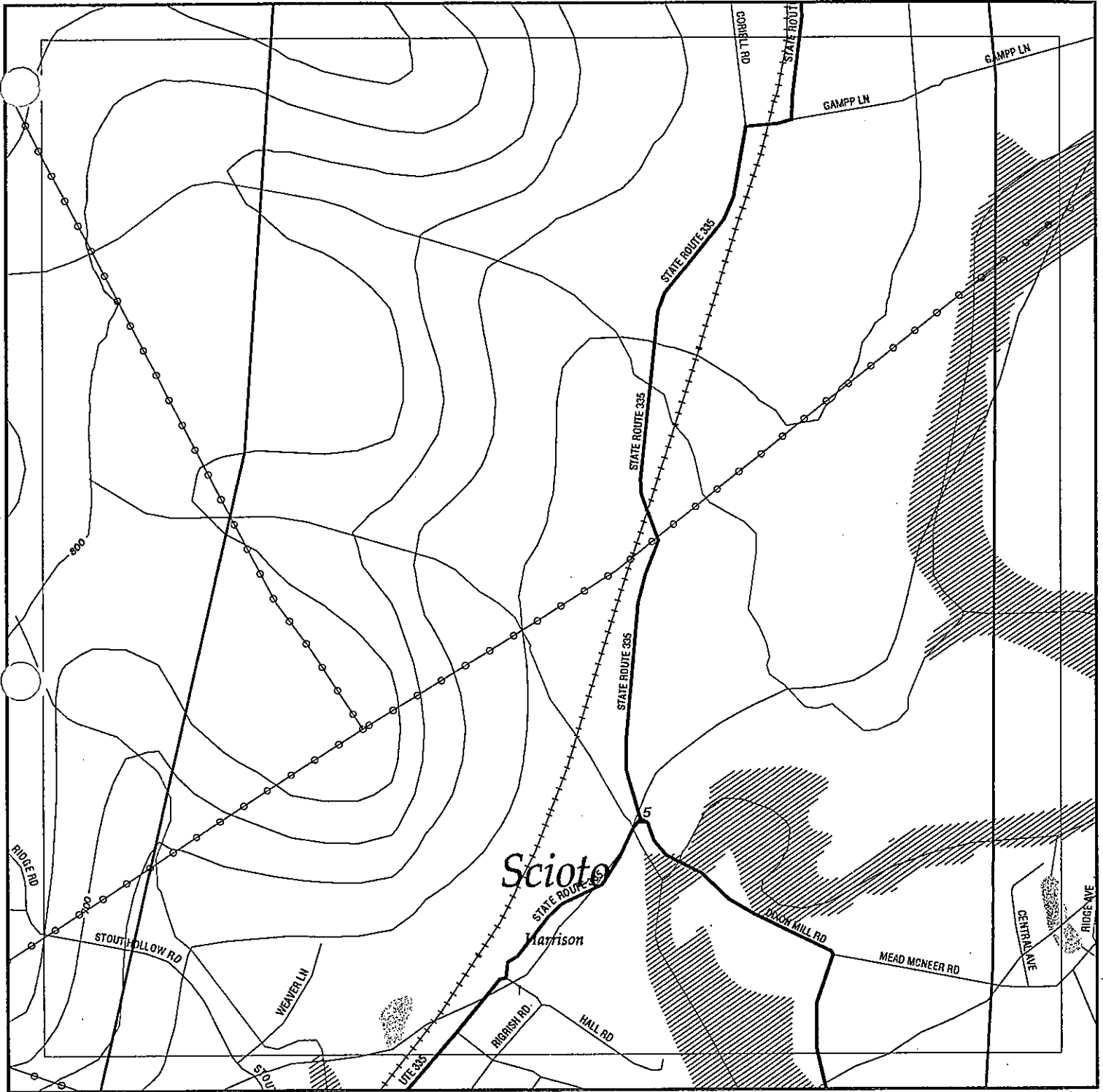


Scale in Miles

FOCUS MAP 24 ORPHAN LIAISON

City	EDR ID	Site Name	Site Address	Zip	Database(s)	Facility ID
NEW BOSTON	S100037729	EMPIRE DETROIT STEEL - NEW BOSTON	RIVER RD	45662	DERR, SHWS	473-1340
PORTSMOUTH	S104270061	FORMER CAR STATION	SR 139 1 BLDG N OF IMPACT	45662	LUST	
PORTSMOUTH	S104270062	FORMER CAR STATION	2879 SR 139 1 BLDG N OF IMPACT	45662	LUST	
PORTSMOUTH	1002804573	OSCO INDUSTRIES INC	RT 23 S & RT 52 W	45662	FCTS, FINDS, LUST	
PORTSMOUTH	S104778850	ASHLAND BRANDED MARKETING 495019	RT 3 YBX 374	45662	LUST	
PORTSMOUTH	S104778882	ODNR SHAWNEE STATE FOREST	RT 5	45662	LUST	
PORTSMOUTH	1001493734	ANDYS CAR AND TRUCK CENTER	2867 US RT 23	45662	RCRIS-SQG, FINDS	
PORTSMOUTH	1000173373	GLOCKNER CHEVROLET CO	US RTE 23 N	45662	RCRIS-SQG, FINDS	
RUBYVILLE	S104778881	LARRY B. LEACH	ST RT 139	45662	LUST	73000077
RUBYVILLE	U003759034	BILLO # 26	5322 ST RT 139	45662	UST	730000175
SCIOTOVILLE	U000895462	GAMPP'S, INC.	RT 2	45662	LUST	
TWIN VALLEY	S104270064	LESTER RESIDENCE	2875 ST RT 139	45662	LUST	
WEST PORTSMOUTH	U000895493	CHABOTS #17	ST RT 52 W	45662	UST	73007021

Focus Map 25



EDR Environmental Data Resources, Inc.
1-800-352 0050

EDR - Area/Corridor Study Portsmouth Bypass

Legend

- | | | | | |
|--------------------|----------------|-------------|-----------------|---------------------|
| Roads | Waterways | Powerlines | Superfund Sites | Listed Sites |
| Major Roads | Railroads | Pipelines | Water | Sensitive Receptors |
| Contour Lines | Study Boundary | Fault Lines | | |
| 100-Yr Flood Zones | | | | |



Scale in Miles

FOCUS MAP 25 SUMMARY

<u>Database</u>	<u>Total Plotted</u>
 <u>FEDERAL ASTM STANDARD</u>	
NPL	0
Proposed NPL	0
CERCLIS	0
CERC-NFRAP	0
CORRACTS	0
RCRIS-TSD	0
RCRIS Lg. Quan. Gen.	0
RCRIS Sm. Quan. Gen.	0
ERNS	0
 <u>STATE ASTM STANDARD</u>	
State Haz. Waste	0
State Landfill	0
LUST	0
UST	0
 <u>FEDERAL ASTM SUPPLEMENTAL</u>	
CONSENT	0
ROD	0
Delisted NPL	0
FINDS	0
HMIRS	0
MLTS	0
MINES	0
NPL Liens	0
PADS	0
RAATS	0
TRIS	0
TSCA	0
FTTS	0
 <u>STATE OR LOCAL ASTM SUPPLEMENTAL</u>	
OH Spills	1
DERR	0
 <u>EDR PROPRIETARY DATABASES</u>	
Coal Gas	0

* Sites may be listed in more than one database

MAP FINDINGS
FOCUS MAP 25

Map ID Site Database(s) EPA ID Number

Coal Gas Site Search: No site was found in a search of Real Property Scan's ENVIROHAZ database.

5

DICKSON MILL RD / RT 335
SCIOTOVILLE, OH

OH Spills S102888148
N/A

SPILLS:

Facility ID:	9110-73-4305	Date Reported	10/08/91 17:30
Spill Date:	10/91	Priority:	Respond When Possible or Convenient
Spill Number:	9110-73-4305	Reason:	Deliberate action
Size of Spill:	Small		
Cause:	Fire(Open Burning)		
Affected Area:	Air		
Material:	SMOKE		
Type:	Sewer bypasses, permit violations, septic waste, manure		
Units:	unknown		
Waterway Affctd:	Not reported		
Spill Source:	Fixed Facility, Citizen, Other		
Reportable Qnty:	Not reported		
Name of Company or person that had spill:	MR RALPH SMITH		
	RT 2 BOX 332		
	SCIOTOVILLE, OH 95662		
Suspected Spiller:	Not reported		
Carrier:	Not reported		

FOCUS MAP 25 ORPHAN ARIARY

City	EDR ID	Site Name	Site Address	Zip	Database(s)	Facility ID
NEW BOSTON	S100037729	EMPIRE DETROIT STEEL - NEW BOSTON	RIVER RD	45662	DERR, SHWS	473-1340
PORTSMOUTH	S104270061	FORMER CAR STATION	SR 139 1 BLDG N OF IMPACT	45662	LUST	
PORTSMOUTH	S104270062	FORMER CAR STATION	2879 SR 139 1 BLDG N OF IMPACT	45662	LUST	
PORTSMOUTH	1002804573	OSCO INDUSTRIES INC	RT 23 S & RT 52 W	45662	FTTS, FINDS, LUST	
PORTSMOUTH	S104778850	ASHLAND BRANDED MARKETING 495019	RT 3 YBX 374	45662	LUST	
PORTSMOUTH	S104778862	ODNR SHAWNEE STATE FOREST	RT 5	45662	LUST	
PORTSMOUTH	1001493734	ANDY'S CAR AND TRUCK CENTER	2867 US RT 23	45662	RCRIS-SQG, FINDS	
PORTSMOUTH	1000173373	GLOCKNER CHEVROLET CO	US RTE 23 N	45662	RCRIS-SQG, FINDS	
RUBYVILLE	S104778881	LARRY B. LEACH	ST RT 139	45662	LUST	
RUBYVILLE	U003759034	BILO # 26	5322 ST RT 139	45662	UST	73000077
SCIOTOVILLE	U000895462	GAMPP'S, INC.	RT 2	45662	UST	73000175
SOUTH WEBSTER	S104778877	BOB'S GROCERY	ST RT 140	45694	LUST	
TWIN VALLEY	S104270064	LESTER RESIDENCE	2875 ST RT 139	45662	LUST	
WEST PORTSMOUTH	U000895493	CHABOTS #17	ST RT 52 W	45662	UST	
WHEELERSBURG	S104778875	NORFOLK & WESTERN RAILWAY CO.	RT 3 - HAYPORT RD YBX 106	45694	LUST	73007021
WHEELERSBURG	S101563947	SCHWERTMAN TRUCKING CO	RT 522	45694	LUST	
WHEELERSBURG	S100037732	SCIOTO SANITATION	LICK RUN - LYRA - BLOON SWITCH RD	45694	DERR, SHWS	473-1336
WHEELERSBURG	1000237520	BARTON S FISH INC	ST RT 52	45694	RCRIS-SQG, FINDS	
WHEELERSBURG	1000326803	OHIO RIVER CROSSING	2 MI S OF TN OFF RTE 52	45694	RCRIS-SQG, FINDS	

Focus Map 26



EDR Environmental Data Resources, Inc.
1-800-352-0050

EDR - Area/Corridor Study Portsmouth Bypass

Legend

- | | | | | |
|--------------------|----------------|-------------|-----------------|---------------------|
| Roads | Waterways | Powerlines | Superfund Sites | Listed Sites |
| Major Roads | Railroads | Pipelines | Water | Sensitive Receptors |
| Contour Lines | Study Boundary | Fault Lines | | |
| 100-Yr Flood Zones | | | | |



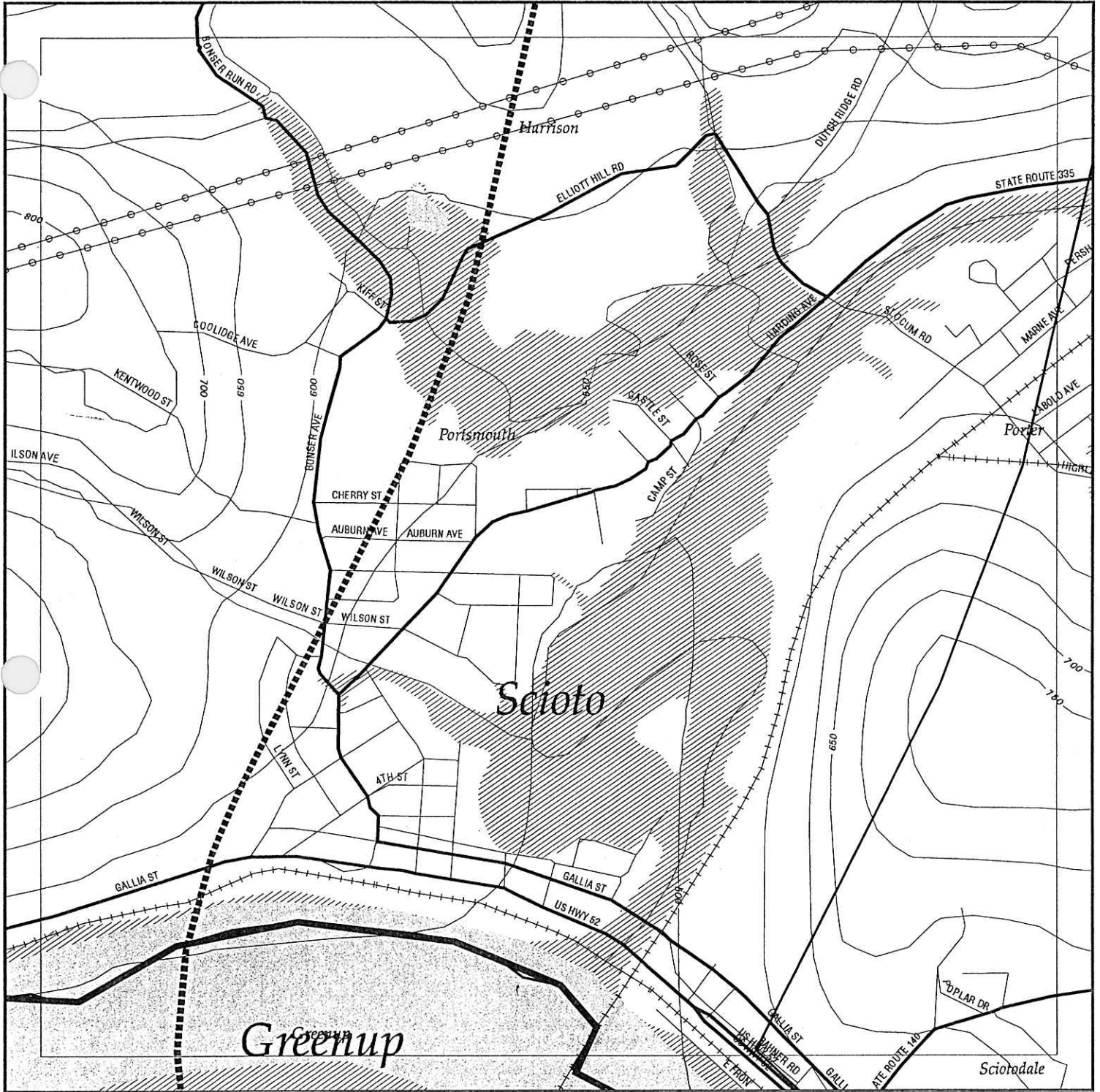
0 1/8 1/4

Scale in Miles

FOCUS MAP 26 ORPHAN ARY

City	EDR ID	Site Name	Site Address	Zip	Database(s)	Facility ID
NEW BOSTON	S100037729	EMPIRE DETROIT STEEL - NEW BOSTON	RIVER RD	45662	DERR, SHWS	473-1340
PORTSMOUTH	S104270061	FORMER CAR STATION	SR 139 1 BLDG N OF IMPACT	45662	LUST	
PORTSMOUTH	S104270062	FORMER CAR STATION	2879 SR 139 1 BLDG N OF IMPACT	45662	LUST	
PORTSMOUTH	1002804573	OSCO INDUSTRIES INC	RT 23 S & RT 52 W	45662	FTTS, FINDS, LUST	
PORTSMOUTH	S104778850	ASHLAND BRANDED MARKETING 495019	RT 3 YBX 374	45662	LUST	
PORTSMOUTH	S104778862	ODNR SHAWNEE STATE FOREST	RT 5	45662	LUST	
PORTSMOUTH	1001493734	ANDYS CAR AND TRUCK CENTER	2867 US RT 23	45662	RCRIS-SQG, FINDS	
PORTSMOUTH	1000173373	GLOCKNER CHEVROLET CO	US RTE 23 N	45662	RCRIS-SQG, FINDS	
RUBYVILLE	S104778881	LARRY B. LEACH	ST RT 139	45662	LUST	
RUBYVILLE	U003759034	BI LO # 26	5322 ST RT 139	45662	UST	73000077
SOUTH WEBSTER	U000895462	GAMPP'S, INC.	RT 2	45662	UST	73000175
TWIN VALLEY	S104778877	BOB'S GROCERY	ST RT 140	45694	LUST	
WEST PORTSMOUTH	S104270064	LESTER RESIDENCE	2875 ST RT 139	45662	LUST	
WHEELERSBURG	U000895493	CHABOTS #17	ST RT 52 W	45662	UST	73007021
WHEELERSBURG	S104778875	NORFOLK & WESTERN RAILWAY CO.	RT 3 - HAYPORT RD YBX 106	45694	LUST	
WHEELERSBURG	S101563947	SCHWERMAN TRUCKING CO	RT 522	45694	LUST	
WHEELERSBURG	S100037732	SCIOTO SANITATION	LICK RUN - LYRA - BLOON SWITCH RD	45694	DERR, SHWS	473-1336
WHEELERSBURG	1000237520	BARTON S FISH INC	ST RT 52	45694	RCRIS-SQG, FINDS	
WHEELERSBURG	1000326803	OHIO RIVER CROSSING	2 MI S OF TN OFF RTE 52	45694	RCRIS-SQG, FINDS	

Focus Map 27



EA
DE
RR
TFA

EDR Environmental
Data
Resources, Inc.
1-800-352 0050

EDR - Area/Corridor Study Portsmouth Bypass

Legend

- | | | | | |
|---------------|--------------------|-------------|-----------------|---------------------|
| Roads | Waterways | Powerlines | Superfund Sites | Listed Sites |
| Major Roads | Railroads | Pipelines | Water | Sensitive Receptors |
| Contour Lines | Study Boundary | Fault Lines | | |
| Wetlands | 100-Yr Flood Zones | | | |



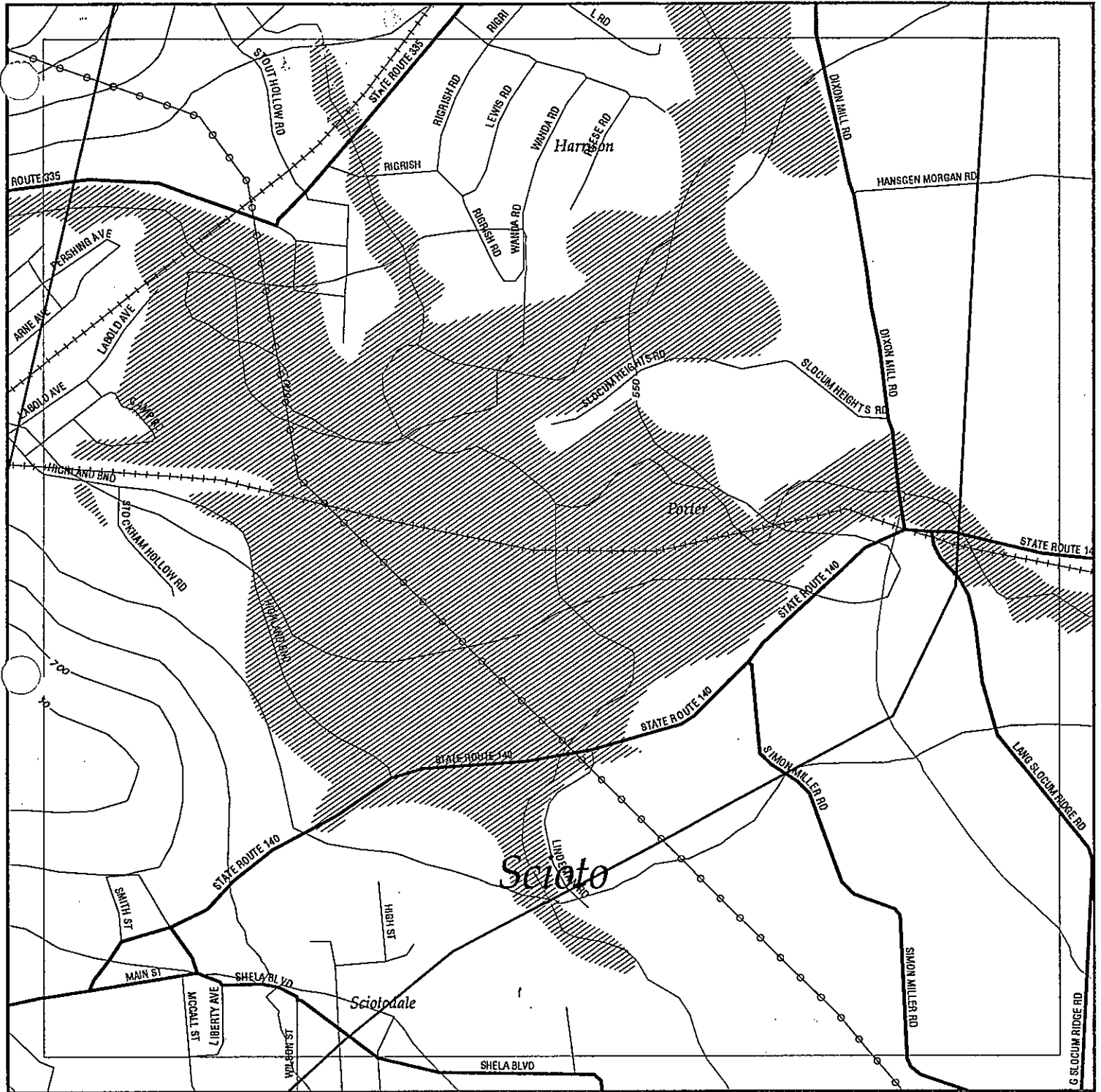
Scale in Miles

FOCUS MAP 27 ORPHAN

SEP Focus Map 31

City	EDR ID	Site Name	Site Address	Zip	Database(s)	Facility ID
GREENUP	U001623867	DIXIE BLUFF MICROWAVE	RTE 7 DIXIE BLUFF	41175	UST	2963045
NEW BOSTON	S100037729	EMPIRE DETROIT STEEL - NEW BOSTON	RIVER RD 5 th & 6 th W. W. P. Hwy	45662	DERR, SHWS	473-1340
PORTSMOUTH	S104270061	FORMER CAR STATION	SR 139 1 BLDG N OF IMPACT	45662	LUST	
PORTSMOUTH	S104270062	FORMER CAR STATION	2879 SR 139 1 BLDG N OF IMPACT	45662	LUST	
PORTSMOUTH	1002804573	OSCO INDUSTRIES INC	RT 23 S & RT 52 W	45662	FTTS, FINDS, LUST	
PORTSMOUTH	S104778850	ASHLAND BRANDED MARKETING 495019	RT 3 YBX 374	45662	LUST	
PORTSMOUTH	S104778862	ODNR SHAWNEE STATE FOREST	RT 5	45662	LUST	
PORTSMOUTH	1000229946	NORFOLK AND WESTERN RAILWAY CO	GALLIA AND HUDSON STS	45662	RCRIS-SQG, FINDS	
PORTSMOUTH	S104778873	SUPERAMERICA #9747	GALLIA ST	45662	LUST	
PORTSMOUTH	S104778851	ASHLAND BRANDED MARKETING 495009	3RD / OFFNERE STS	45662	LUST	
PORTSMOUTH	1001493734	ANDYS CAR AND TRUCK CENTER	2867 US RT 23	45662	RCRIS-SQG, FINDS	
PORTSMOUTH	1000173373	GLOCKNER CHEVROLET CO	US RTE 23 N	45662	RCRIS-SQG, FINDS	
RUBYVILLE	S104778881	LARRY B. LEACH	ST RT 139	45662	LUST	
RUBYVILLE	U003759034	BI LO # 26	5322 ST RT 139	45662	UST	73000077
SCIOTOVILLE	U000895462	GAMPP'S, INC.	RT 2	45662	UST	73000175
SCIOTOVILLE	U003749576	RICH OIL, INC. #3710	7105 OLD GALLIA PIKE	45662	UST	73000075
SOUTH SHORE	S103593508	BEI CDD LANDFILL	ROUTE 1 BOX	41175	SWF/LF	045-00023
SOUTH SHORE	U003071013	A H BRYSON & SONS	X RTE 2 BOX 65	41175	UST	5498045
SOUTH SHORE	U001184527	GREENUP KY BULK PLANT 276	X US 23	41175	UST	7243045
SOUTH SHORE	U001184933	FORMER ASHLAND	X US 23	41175	UST	7954045
SOUTH SHORE	U003070899	KD 76 FOOD MART	X US 23 & E TYGART	41175	UST	1006045
SOUTH SHORE	1000327581	SILOAM PLANT- COLUMBIA CORP.	X ROUTE 23	41175	CERC-NFRAP, RCRIS-SQG, FINDS, TSCA	
SOUTH SHORE	1001196278	SOUTHSHORE TERMINAL INC	RT 23 & JOHNSON RD	41175	FINDS, RCRIS-LOG	
SOUTH SHORE	U001181002	BD OF ED (MCKELL)	HWY 23	41175	UST	2390045
SOUTH SHORE	1001219546	MALONETON GROCERY	RT 7 & RT 3308	41175	RCRIS-SQG, FINDS	
SOUTH SHORE	1000826333	MARKWEST HYDROCARBON PARTNERS LTD.	US HIGHWAY 23	41175	RCRIS-SQG, FINDS, TSCA	
SOUTH SHORE	U003201482	WIDDS SHORT STOP	US HWY 23	41175	UST	1015045
SOUTH SHORE	U001184018	SOUTHSHORE COAL TERMINAL	JOHNSON LANE	41175	UST	6337045
SOUTH SHORE	U001185354	PRECISION PARTS	4060 OLD US 23	41175	UST	8714045
SOUTH SHORE	U000810313	GREENUP KY BULK PLANT 276	US RT 23	41175	UST	7242045
TWIN VALLEY	S104270064	LESTER RESIDENCE	2875 ST RT 139	45662	LUST	
WEST POINT	1000161277	KNOB CREEK RIFLE RANGE	OFF KY HWY 44	41175	CERC-NFRAP	73007021
WEST PORTSMOUTH	U000895493	CHABOTS #17	ST RT 52 W	45662	UST	
YORK	U001183364	MILLER GROCERY	KY HWY 1056	41175	UST	5177045

Focus Map 28



EDR Environmental
Data
Resources, Inc.
1-800-352 0050

EDR - Area/Corridor Study Portsmouth Bypass

Legend

- | | | | | |
|---------------|--------------------|-------------|-----------------|---------------------|
| Roads | Waterways | Powerlines | Superfund Sites | Listed Sites |
| Major Roads | Railroads | Pipelines | Water | Sensitive Receptors |
| Contour Lines | Study Boundary | Fault Lines | | |
| | 100-Yr Flood Zones | | | |



Scale in Miles

FOCUS MAP 28 ORPHAN

City	EDR ID	Site Name	Site Address	Zip	Database(s)	Facility ID
NEW BOSTON	S100037729	EMPIRE DETROIT STEEL - NEW BOSTON	RIVER RD	45662	DERR, SHWS	473-1340
PORTSMOUTH	S104270061	FORMER CAR STATION	SR 139 1 BLDGN OF IMPACT	45662	LUST	
PORTSMOUTH	S104270062	FORMER CAR STATION	2879 SR 139 1 BLDGN OF IMPACT	45662	LUST	
PORTSMOUTH	1002804573	OSCO INDUSTRIES INC	RT 23 S & RT 52 W	45662	FTTS, FINDS, LUST	
PORTSMOUTH	S104778650	ASHLAND BRANDED MARKETING 495019	RT 3 YBX 374	45662	LUST	
PORTSMOUTH	S104778652	ODNR SHAWNEE STATE FOREST	RT 5	45662	LUST	
PORTSMOUTH	1001493734	ANDYS CAR AND TRUCK CENTER	2887 US RT 23	45662	RCRIS-SQG, FINDS	
PORTSMOUTH	1000173373	GLOCKNER CHEVROLET CO	US RTE 23 N	45662	RCRIS-SQG, FINDS	
RUBYVILLE	S104778881	LARRY B. LEACH	ST RT 139	45662	LUST	
RUBYVILLE	U003759034	BI LO # 26	5322 ST RT 139	45662	UST	73000077
SCIOTOVILLE	U000895482	GAMPP'S, INC.	RT 2	45662	UST	73000175
SOUTH WEBSTER	S104778877	BOB'S GROCERY <i>East in w-528</i>	ST RT 140	45694	LUST	
TWIN VALLEY	S104270064	LESTER RESIDENCE	2875 ST RT 139	45662	LUST	
WEST PORTSMOUTH	U000895493	CHABOTS #17	ST RT 52 W	45662	UST	73007021
WHEELERSBURG	S104778875	NORFOLK & WESTERN RAILWAY CO.	RT 3 - HAYPORT RD YBX 106	45694	LUST	
WHEELERSBURG	S101563947	SCHWERMAN TRUCKING CO	RT 522	45694	LUST	
WHEELERSBURG	S100037732	SCIOTO SANITATION	LICK RUN - LYRA - BLOON SWITCH RD	45694	DERR, SHWS	473-1336
WHEELERSBURG	1000237520	BARTON S FISH INC	ST RT 52	45694	RCRIS-SQG, FINDS	
WHEELERSBURG	1000326803	OHIO RIVER CROSSING	2 MI S OF TN OFF RTE 52	45694	RCRIS-SQG, FINDS	

DETAILED ORPHAN LISTING

Site	Database(s)	EDR ID Number	EPA ID Number
BI LO # 26 (Continued)			U003759034
Facility ID: 73000077 Owner: DELMER E. HICKS Owner Address: 1321 4TH ST PORTSMOUTH, OH 45662 Capacity: 4000 Install Date: 10/01/1969 Content: Gasoline Tank Type: Cathodically Protected Steel;		Tank ID: T00003	
		Tank Status: CIU	

GAMPP'S, INC.
 RT 2
 SCIOTOVILLE, OH 45662

UST U000895462
 N/A

UST:

Facility ID: 73000175 Owner: GAMPPS, INC. Owner Address: 2229 ST RT 140 PORTSMOUTH, OH 45662 Capacity: 6000 Install Date: 12/01/1989 Content: Gasoline Tank Type: Fiberglass Reinforced Plastic		Tank ID: T00001	
		Tank Status: CIU	
Facility ID: 73000175 Owner: GAMPPS, INC. Owner Address: 2229 ST RT 140 PORTSMOUTH, OH 45662 Capacity: 6000 Install Date: 12/01/1989 Content: Gasoline Tank Type: Fiberglass Reinforced Plastic		Tank ID: T00002	
		Tank Status: CIU	
Facility ID: 73000175 Owner: GAMPPS, INC. Owner Address: 2229 ST RT 140 PORTSMOUTH, OH 45662 Capacity: 6000 Install Date: 12/01/1989 Content: Gasoline Tank Type: Fiberglass Reinforced Plastic		Tank ID: T00003	
		Tank Status: CIU	
Facility ID: 73000175 Owner: GAMPPS, INC. Owner Address: 2229 ST RT 140 PORTSMOUTH, OH 45662 Capacity: 1000 Install Date: 12/01/1989 Content: Kerosene Tank Type: Fiberglass Reinforced Plastic		Tank ID: T00004	
		Tank Status: CIU	

DETAILED ORPHAN LISTING

Site	Database(s)	EDR ID Number	EPA ID Number
------	-------------	---------------	---------------

GAMPP'S, INC. (Continued)

U000895462

Facility ID:	73000175	Tank ID:	T00005
Owner:	GAMPPS, INC.		
Owner Address:	2229 ST RT 140 PORTSMOUTH, OH 45662		
Capacity:	1000	Tank Status:	CIU
Install Date:	12/01/1989		
Content:	Diesel		
Tank Type:	Fiberglass Reinforced Plastic		

BOB'S GROCERY
ST RT 140
SOUTH WEBSTER, OH 45694

LUST S104778877
N/A

LUST:

Owner: ROBERT RAWLINS
Facility Status: Inactive
LTF Status: 1 SUS/CON from regulated UST
Release Number: 73003778-N00001
Owner Address: 7932 ST RT 140
WHEELERSBURG, OH 45694
FR Status: No Further Action letter issued
Old Facility Id: 733778
Former Lust Release Number: 730318500

LESTER RESIDENCE
2875 ST RT 139
TWIN VALLEY, OH 45662

LUST S104270064
N/A

LUST:

Owner: LESTER RESIDENCE
Facility Status: Active
LTF Status: 1 SUS/CON from regulated UST
Release Number: 73010014-N00001
Owner Address: 2875 ST RT 139
TWIN VALLEY, OH 45662
FR Status: A possible incident is reported
Old Facility Id: 0
Former Lust Release Number: 737122000

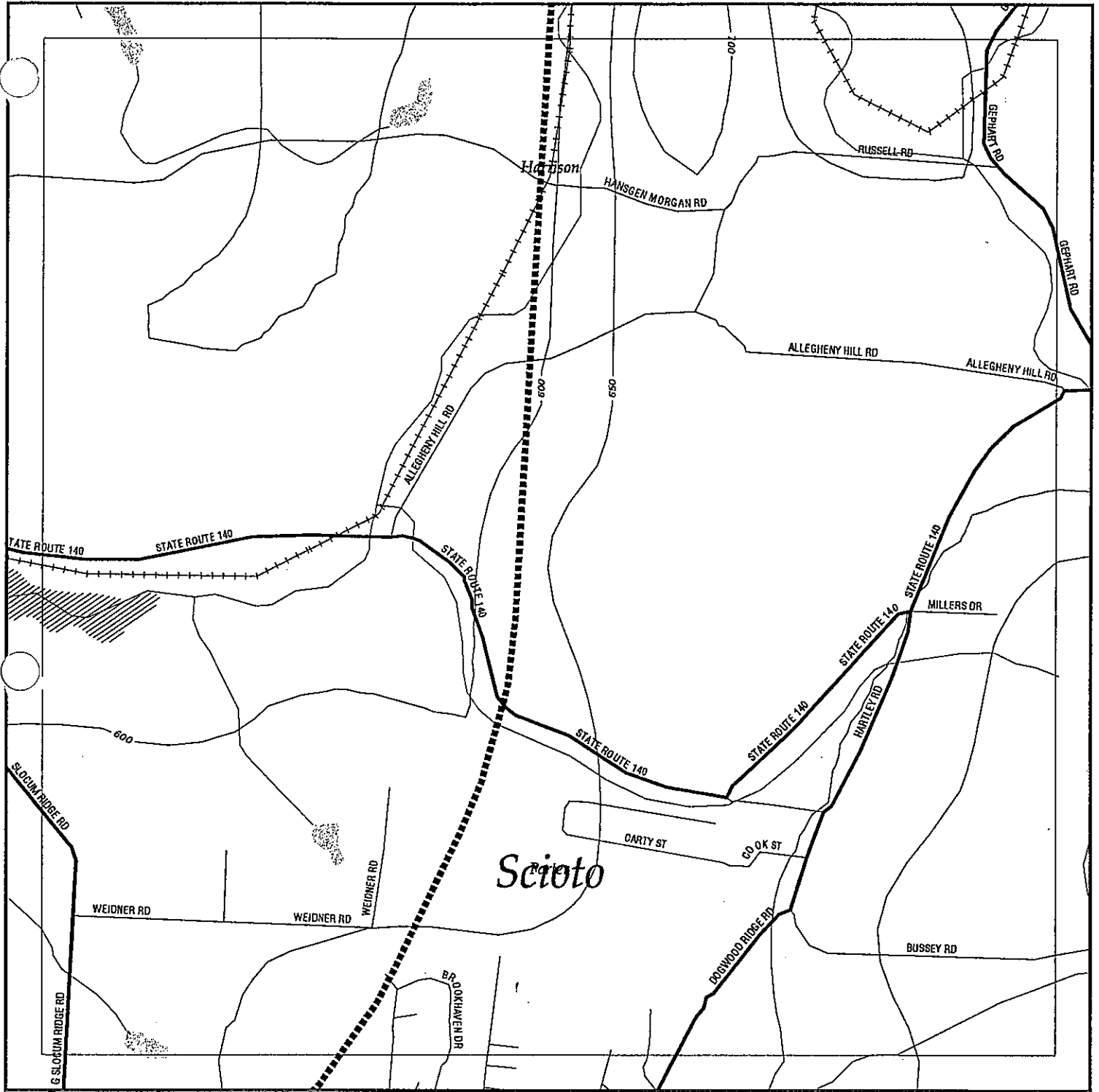
CHABOTS #17
ST RT 52 W
WEST PORTSMOUTH, OH 45662

UST U000895493
N/A

UST:

Facility ID:	73007021	Tank ID:	T00001
Owner:	CHABOTS PET DISTRIBUTING, INC.		
Owner Address:	PO BX 1406 729 S SIXTH ST PORTSMOUTH, OH 45662		
Capacity:	10000	Tank Status:	CIU
Install Date:	10/01/1978		
Content:	Gasoline		
Tank Type:	Steel		

Focus Map 29



EDR Environmental
Data
Resources, Inc.
1-800-352 0050


EDR - Area/Corridor Study Portsmouth Bypass

Legend

- | | | | | |
|---------------|--------------------|-------------|-----------------|---------------------|
| Roads | Waterways | Powerlines | Superfund Sites | Listed Sites |
| Major Roads | Railroads | Pipelines | Water | Sensitive Receptors |
| Contour Lines | Study Boundary | Fault Lines | | |
| | 100-Yr Flood Zones | | | |



0 1/8 1/4

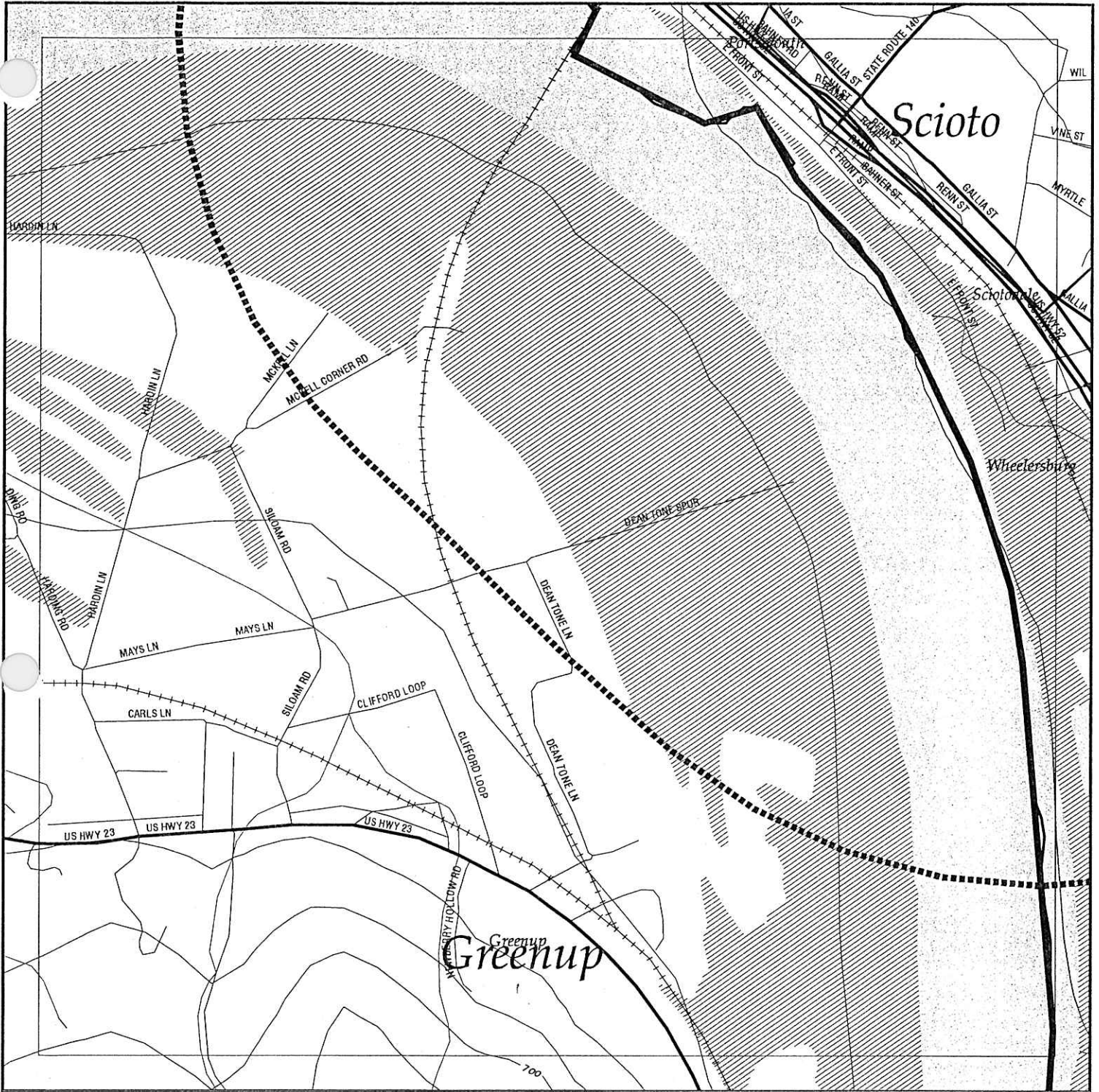


Scale in Miles

FOCUS MAP 29 ORPHAN ARY

City	EDR ID	Site Name	Site Address	Zip	Database(s)	Facility ID
NEW BOSTON	S100037729	EMPIRE DETROIT STEEL - NEW BOSTON	RIVER RD	45662	DERR, SHWS	473-1340
PORTSMOUTH	S104270061	FORMER CAR STATION	SR 139 1 BLDG N OF IMPACT	45662	LUST	
PORTSMOUTH	S104270062	FORMER CAR STATION	2879 SR 139 1 BLDG N OF IMPACT	45662	LUST	
PORTSMOUTH	1002804573	OSCO INDUSTRIES INC	RT 23 S & RT 52 W	45662	FTTS, FINDS, LUST	
PORTSMOUTH	S104778850	ASHLAND BRANDED MARKETING 495019	RT 3 YBX 374	45662	LUST	
PORTSMOUTH	S104778862	ODNR SHAWNEE STATE FOREST	RT 5	45662	LUST	
PORTSMOUTH	1001493734	ANDYS CAR AND TRUCK CENTER	2867 US RT 23	45662	RCRIS-SQG, FINDS	
PORTSMOUTH	1000173373	GLOCKNER CHEVROLET CO	US RTE 23 N	45662	RCRIS-SQG, FINDS	
RUBYVILLE	S104778881	LARRY B. LEACH	ST RT 139	45662	LUST	
RUBYVILLE	U003759034	BILO # 26	5322 ST RT 139	45662	UST	73000077
SCIOTOVILLE	U000895462	GAMPP'S, INC.	RT 2	45662	UST	73000175
SOUTH WEBSTER	S104778877	BOB'S GROCERY	ST RT 140	45694	LUST	
TWIN VALLEY	S104270064	LESTER RESIDENCE	2875 ST RT 139	45662	LUST	
WEST PORTSMOUTH	U000895493	CHABOTS #17	ST RT 52 W	45662	UST	73007021
WHEELERSBURG	S104778875	NORFOLK & WESTERN RAILWAY CO.	RT 3 - HAYPORT RD YBX 106	45694	LUST	
WHEELERSBURG	S101563947	SCHWERMAN TRUCKING CO	RT 522	45694	LUST	
WHEELERSBURG	S100037732	SCIOTO SANITATION	LICK RUN - LYRA - BLOON SWITCH RD	45694	DERR, SHWS	473-1336
WHEELERSBURG	S104270037	BHIL FARMS	LYRIA / MILLERS RDS	45694	LUST	
WHEELERSBURG	1000237520	BARTON S FISH INC	ST RT 52	45694	RCRIS-SQG, FINDS	
WHEELERSBURG	1000326803	OHIO RIVER CROSSING	2 MI S OF TN OFF RTE 52	45694	RCRIS-SQG, FINDS	

Focus Map 30



EDR Environmental Data Resources, Inc.
1-800-352 0650

EDR - Area/Corridor Study Portsmouth Bypass

Legend

- | | | | | |
|---------------|--------------------|-------------|-----------------|---------------------|
| Roads | Waterways | Powerlines | Superfund Sites | Listed Sites |
| Major Roads | Railroads | Pipelines | Water | Sensitive Receptors |
| Contour Lines | Study Boundary | Fault Lines | | |
| Wetlands | 100-Yr Flood Zones | | | |



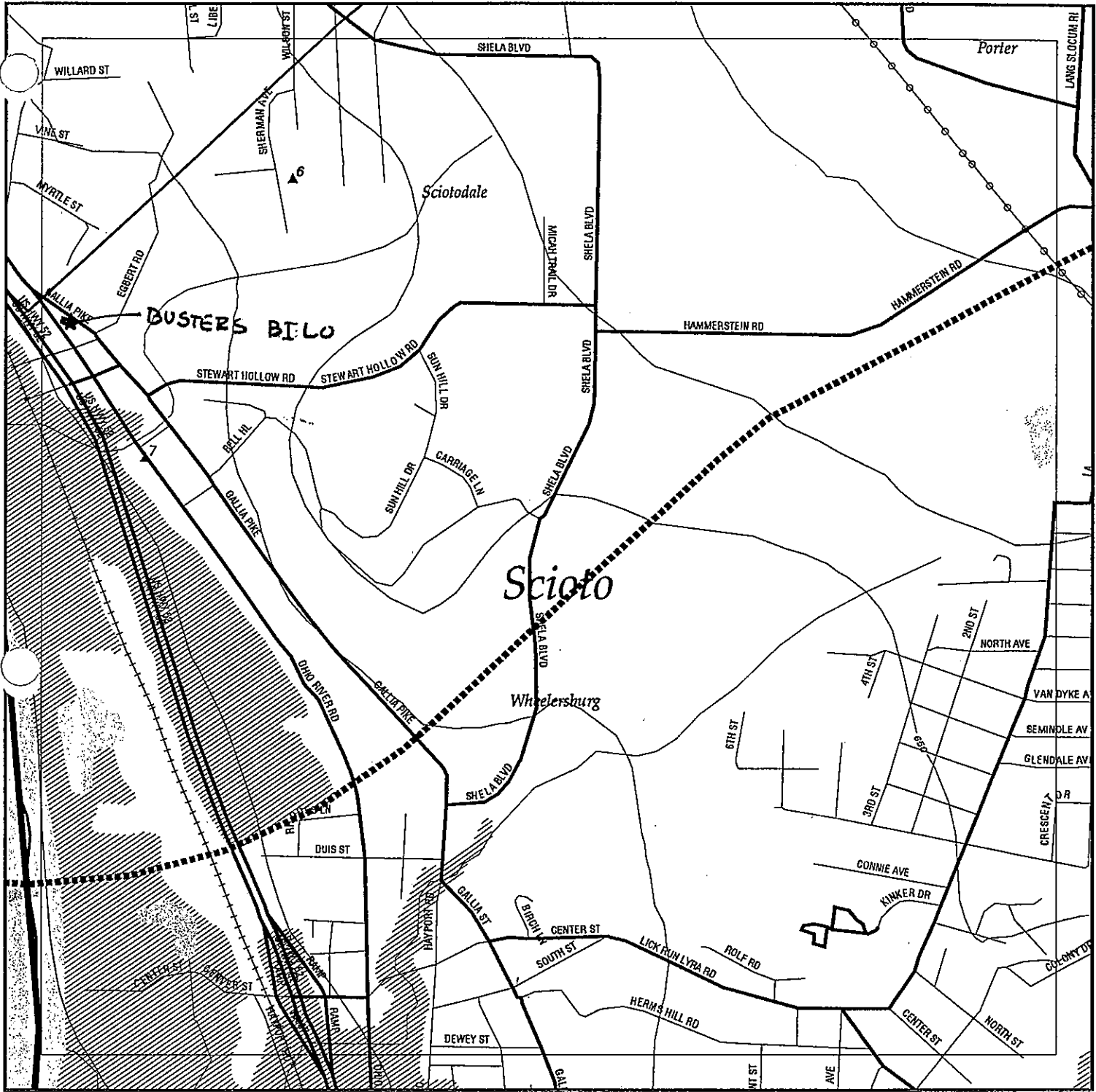
0 1/8 1/4



Scale in Miles

City	EDR ID	Site Name	Site Address	Zip	Database(s)	Facility ID
GREENUP	U001623867	DIXIE BLUFF MICROWAVE	RTE 7 DIXIE BLUFF	41175	UST	2963045
NEW BOSTON	S10037729	EMPIRE DETROIT STEEL - NEW BOSTON	RIVER RD	45662	DERR, SHWS	473-1340
PORTSMOUTH	S104270081	FORMER CAR STATION	SR 139 1 BLDG N OF IMPACT	45662	LUST	
PORTSMOUTH	S104270082	FORMER CAR STATION	2879 SR 139 1 BLDG N OF IMPACT	45662	LUST	
PORTSMOUTH	1002804573	OSCO INDUSTRIES INC	RT 23 S & RT 52 W	45662	FTTS, FINDS, LUST	
PORTSMOUTH	S104778850	ASHLAND BRANDED MARKETING 495019	RT 3 YBX 374	45662	LUST	
PORTSMOUTH	S104778862	ODNR SHAWNEE STATE FOREST	RT 5	45662	LUST	
PORTSMOUTH	1000229946	NORFOLK AND WESTERN RAILWAY CO	GALLIA AND HUDSON STS	45662	RCRIS-SQG, FINDS	
PORTSMOUTH	S104778873	SUPERAMERICA #9747	GALLIA ST	45662	LUST	
PORTSMOUTH	1001493734	ANDYS CAR AND TRUCK CENTER	2867 US RT 23	45662	RCRIS-SQG, FINDS	
PORTSMOUTH	1000173373	GLOCKNER CHEVROLET CO	US RTE 23 N	45662	RCRIS-SQG, FINDS	
RUBYVILLE	S104778881	LARRY B. LEACH	ST RT 139	45662	LUST	
RUBYVILLE	U003759034	BILO # 26	5322 ST RT 139	45662	UST	73000077
SCIOTOVILLE	U000895482	GAMPP'S, INC.	RT 2	45662	UST	73000175
SCIOTOVILLE	U003749576	RICH OIL, INC. #3710	7105 OLD GALLIA PIKE	45662	UST	73000075
SILOAM	1000518367	MP 560.65 GREENUP COUNTY	2.5 MI SE, WEST OF OHIO RIVER	41175	RCRIS-SQG, FINDS	
SOUTH SHORE	S1003593508	BEI CDD LANDFILL	ROUTE 1 BOX	41175	SWF/LF	045-00023
SOUTH SHORE	U003071013	A H BRYSON & SONS	RTE 2 BOX 65	41175	UST	5498045
SOUTH SHORE	U001184527	GREENUP KY BULK PLANT 276	US 23	41175	UST	7243045
SOUTH SHORE	U001184933	FORMER ASHLAND	US 23	41175	UST	7954045
SOUTH SHORE	U003070899	KD 76 FOOD MART	US 23 & E TYGART	41175	UST	1006045
SOUTH SHORE	1000327581	SILOAM PLANT - COLUMBIA CORP.	ROUTE 23	41175	CERC-NFRAP, RCRIS-SQG, FINDS, TSCA	
SOUTH SHORE	1001196278	SOUTHSHORE TERMINAL INC	RT 23 & JOHNSON RD	41175	FINDS, RCRIS-LOG	
SOUTH SHORE	U001181002	BD OF ED (MCKELL)	HWY 23	41175	UST	2390045
SOUTH SHORE	1001219546	MALONETON GROCERY	RT 7 & RT 3308	41175	RCRIS-SQG, FINDS	
SOUTH SHORE	1000826333	MARKWEST HYDROCARBON PARTNERS LTD.	US HIGHWAY 23	41175	RCRIS-SQG, FINDS, TSCA	
SOUTH SHORE	U003201482	WIDDS SHORT STOP	US HWY 23	41175	UST	1015045
SOUTH SHORE	U001185354	PRECISION PARTS	4060 OLD US 23	41175	UST	8714045
SOUTH SHORE	U000810313	GREENUP KY BULK PLANT 276	US RT 23	41175	UST	7242045
SOUTH WEBSTER	S104778877	BOB'S GROCERY	ST RT 140	45694	LUST	
TWIN VALLEY	S104270064	LESTER RESIDENCE	2875 ST RT 139	45662	LUST	
WEST POINT	1000161277	NOB CREEK RIFLE RANGE	OFF KY HWY 44	41175	CERC-NFRAP	
WEST PORTSMOUTH	U000895493	CHABOTS #17	ST RT 52 W	45662	UST	73007021
WHEELERSBURG	S104778875	NORFOLK & WESTERN RAILWAY CO.	RT 3 - HAYPORT RD YBX 106	45694	LUST	
WHEELERSBURG	S101563947	SCHWERMAN TRUCKING CO	RT 522	45694	LUST	
WHEELERSBURG	U003749582	GTE NORTH, INC.	9051 GALLIA	45694	LUST, UST	73007151
WHEELERSBURG	S100037732	SCIOTO SANITATION	LICK RUN - LYRA - BLOON SWITCH RD	45694	DERR, SHWS	473-1336
WHEELERSBURG	S104260283	WIL CAR DIST	10451 OLD GALLIA PIKE RD	45694	LUST	
WHEELERSBURG	1000237520	BARTON S FISH INC	ST RT 52	45694	RCRIS-SQG, FINDS	
WHEELERSBURG	1000326803	OHIO RIVER CROSSING	2 MI S OF TN OFF RTE 52	45694	RCRIS-SQG, FINDS	
YORK	U001183364	MILLER GROCERY	KY HWY 1056	41175	UST	5177045

Focus Map 31



EDR Environmental
Data
Resources, Inc.
1-800-352 0050


EDR - Area/Corridor Study Portsmouth Bypass

Legend

- | | | | | |
|---------------|--------------------|-------------|-----------------|---------------------|
| Roads | Waterways | Powerlines | Superfund Sites | Listed Sites |
| Major Roads | Railroads | Pipelines | Water | Sensitive Receptors |
| Contour Lines | Study Boundary | Fault Lines | | |
| Wetlands | 100-Yr Flood Zones | | | |



0 1/8 1/4



Scale in Miles

FOCUS MAP 31 SUMMARY

<u>Database</u>	<u>Total Plotted</u>
 <u>FEDERAL ASTM STANDARD</u>	
NPL	0
Proposed NPL	0
CERCLIS	0
CERC-NFRAP	0
CORRACTS	0
RCRIS-TSD	0
RCRIS Lg. Quan. Gen.	0
RCRIS Sm. Quan. Gen.	1
ERNS	0
 <u>STATE ASTM STANDARD</u>	
State Haz. Waste	0
State Landfill	0
LUST	1
UST	1
 <u>FEDERAL ASTM SUPPLEMENTAL</u>	
CONSENT	0
ROD	0
Delisted NPL	0
FINDS	1
HMIRS	0
MLTS	0
MINES	0
NPL Liens	0
PADS	0
RAATS	0
TRIS	0
TSCA	0
FTTS	0
 <u>STATE OR LOCAL ASTM SUPPLEMENTAL</u>	
OH Spills	0
DERR	0
 <u>EDR PROPRIETARY DATABASES</u>	
Coal Gas	0

* Sites may be listed in more than one database

FOCUS MAP 31 ORPHAN

City	EDR ID	Site Name	Site Address	Zip	Database(s)	Facility ID
NEW BOSTON	S100037729	EMPIRE DETROIT STEEL - NEW BOSTON	WEST of STONY RIVER RD	45662	DERR, SHWS	473-1340
PORTSMOUTH	S104270061	FORMER CAR STATION	SR 139 1 BLDG N OF IMPACT	45662	LUST	
PORTSMOUTH	S104270062	FORMER CAR STATION	WEST SR 139 1 BLDG N OF IMPACT	45662	LUST	
PORTSMOUTH	1002804573	OSCO INDUSTRIES INC	WEST RT 23 S & RT 52 W	45662	FTTS, FINDS, LUST	
PORTSMOUTH	S104778850	ASHLAND BRANDED MARKETING 495019	WEST RT 3 YBX 374	45662	LUST	
PORTSMOUTH	S104778862	ODNR SHAWNEE STATE FOREST	RT 5	45662	LUST	
PORTSMOUTH	S104778882	CHABOTS #2	2ND / 9TH	45662	LUST	
PORTSMOUTH	1000229946	NORFOLK AND WESTERN RAILWAY CO	GALLIA AND HUDSON STS	45662	RCRIS-SQG, FINDS	
PORTSMOUTH	S104778873	SUPERAMERICA #9747	GALLIA ST	45662	LUST	
PORTSMOUTH	1000151757	AT&T CORPORATION	3 MILE NORTH OF PORTSMOUTH	45662	RCRIS-SQG, FINDS	
PORTSMOUTH	S104778851	ASHLAND BRANDED MARKETING 495009	3RD / OFFNERE STS	45662	LUST	
PORTSMOUTH	1001493734	ANDYS CAR AND TRUCK CENTER	2867 US RT 23	45662	RCRIS-SQG, FINDS	
PORTSMOUTH	1000173373	GLOCKNER CHEVROLET CO	US RTE 23 N	45662	RCRIS-SQG, FINDS	
RUBYVILLE	S104778881	LARRY B. LEACH	ST RT 139	45662	LUST	
X RUBYVILLE	U003759034	BILO # 26	5322 ST RT 139	45662	UST	73000077
X SCIOVILLE	U000895462	GAMPP'S, INC. ?	RT 2	45662	UST	73000175
X SCIOVILLE	U003749576	RICH OIL, INC. #3710	7105 OLD GALLIA PIKE	45662	UST	73000075
X SOUTH WEBSTER	S104778877	BOB'S GROCERY	EAST of Study in S.W. (North of Swanton)	45694	LUST	
X TWIN VALLEY	S104270064	LESTER RESIDENCE	ST RT 140	45694	LUST	
X WEST PORTSMOUTH	U000895493	CHABOTS #17	2875 ST RT 139	45662	UST	73007021
WHEELERSBURG	S104778875	NORFOLK & WESTERN RAILWAY CO.	WEST RT 3 - HAYPORT RD YBX 106	45694	LUST	
WHEELERSBURG	S101563947	SCHWERMANN TRUCKING CO	RT 522	45694	LUST	
WHEELERSBURG	U003749572	BULK PLANTS INC	EAST of Study CENTER ST	45694	UST	73000069
WHEELERSBURG	U003749582	GTE NORTH, INC.	9051 GALLIA	45694	LUST, UST	73007151
WHEELERSBURG	S100037732	SCIOTO SANITATION	EAST of Study LICK RUN - LYRA - BLOON SWITCH RD	45694	DERR, SHWS	473-1336
WHEELERSBURG	S104260283	WIL CAR DIST	10451 OLD GALLIA PIKE RD	45694	LUST	
WHEELERSBURG	1000237520	BARTON S FISH INC	ST RT 52	45694	RCRIS-SQG, FINDS	
X WHEELERSBURG	1000326803	OHIO RIVER CROSSING	2 MI S OF TN OFF RTE 52	45694	RCRIS-SQG, FINDS	

DETAILED ORPHAN LISTING

Site	Database(s)	EDR ID Number EPA ID Number
------	-------------	--------------------------------

GLOCKNER CHEVROLET CO (Continued)

1000173373

Regulation Violated: Not reported
 Area of Violation: Generator-All Requirements
 Date Violation Determined: 12/23/1998
 Priority of Violation: Low
 Schedule Date to Achieve Compliance: Not reported
 Actual Date Achieved Compliance: 02/18/1999
 Enforcement Action: Written Informal
 Enforcement Action Date: 01/05/1998
 Proposed Monetary Penalty: Not reported
 Final Monetary Penalty: Not reported

There are 4 violation record(s) reported at this site:

<u>Evaluation</u>	<u>Area of Violation</u>	<u>Date of Compliance</u>
Compliance Evaluation Inspection (CEI)	Generator-All Requirements	02/01/1999
	Generator-All Requirements	02/18/1999
	Generator-All Requirements	02/01/1999
	Generator-All Requirements	02/18/1999

FINDS:

Other Pertinent Environmental Activity Identified at Site:
RCRIS

LARRY B. LEACH
ST RT 139
RUBYVILLE, OH 45662

LUST S104778881
N/A

LUST:

Owner: LARRY B. LEACH
 Facility Status: Inactive
 LTF Status: 6 Closure of regulated UST
 Release Number: 73006556-N00001
 Owner Address: RD 2
 LUCASVILLE, OH 45648
 FR Status: No Further Action letter issued
 Old Facility Id: 736556
 Former LUST Release Number: 732111100

BI LO # 26
5322 ST RT 139
RUBYVILLE, OH 45662

UST U003759034
N/A

UST:

Facility ID:	73000077	Tank ID:	T00001
Owner:	DELMER E. HICKS		
Owner Address:	1321 4TH ST PORTSMOUTH, OH 45662		
Capacity:	8000	Tank Status:	CIU
Install Date:	10/01/1969		
Content:	Gasoline		
Tank Type:	Cathodically Protected Steel;		

DETAILED ORPHAN LISTING

Site	Database(s)	EDR ID Number	EPA ID Number
------	-------------	---------------	---------------

BI LO # 26 (Continued)

U003759034

Facility ID:	73000077	Tank ID:	T00002
Owner:	DELMER E. HICKS		
Owner Address:	1321 4TH ST PORTSMOUTH, OH 45662		
Capacity:	4000	Tank Status:	CIU
Install Date:	10/01/1969		
Content:	Gasoline		
Tank Type:	Cathodically Protected Steel;		
Facility ID:	73000077	Tank ID:	T00003
Owner:	DELMER E. HICKS		
Owner Address:	1321 4TH ST PORTSMOUTH, OH 45662		
Capacity:	4000	Tank Status:	CIU
Install Date:	10/01/1969		
Content:	Gasoline		
Tank Type:	Cathodically Protected Steel;		

GAMPP'S, INC.
RT 2
SCIOTOVILLE, OH 45662

UST U000895462
N/A

UST:

Facility ID:	73000175	Tank ID:	T00001
Owner:	GAMPPS, INC.		
Owner Address:	2229 ST RT 140 PORTSMOUTH, OH 45662		
Capacity:	6000	Tank Status:	CIU
Install Date:	12/01/1989		
Content:	Gasoline		
Tank Type:	Fiberglass Reinforced Plastic		
Facility ID:	73000175	Tank ID:	T00002
Owner:	GAMPPS, INC.		
Owner Address:	2229 ST RT 140 PORTSMOUTH, OH 45662		
Capacity:	6000	Tank Status:	CIU
Install Date:	12/01/1989		
Content:	Gasoline		
Tank Type:	Fiberglass Reinforced Plastic		
Facility ID:	73000175	Tank ID:	T00003
Owner:	GAMPPS, INC.		
Owner Address:	2229 ST RT 140 PORTSMOUTH, OH 45662		
Capacity:	6000	Tank Status:	CIU
Install Date:	12/01/1989		
Content:	Gasoline		
Tank Type:	Fiberglass Reinforced Plastic		



Bureau of Underground Storage Tank Regulations

[Home](#) | [On Line Office](#) | [Public Inquiry](#) | [Corrective Actions](#) | [Search By County](#) | [Dow](#)

[\[Back\]](#)

Facility Details

Facility ID	73000076
Facility Name	BUSTERS BI LO #27
Address	5501 GALLIA ST
City	SCIOTOVILLE
Zip	45662
County	Scioto
Type	Gas Station
24 HR Emergency Contact	
24 HR Emergency Phone	
Number of Tanks on Site	3
Local Fire Dept	Zero
Delegated Authority	No
Eligible for Green Buckeye Award	N/A
Active Release Site	No

Owner Details

Owner ID	W008566
Owner Name	DELMER E. HICKS
Address	1321 4TH ST
City	PORTSMOUTH
State	OH
Zip	45662
Phone	(740)354-4333

Tank Information

Tank ID	Tank Type	Capacity	Content	Status
<u>T00003</u>	Fiberglass Reinforced Plastic	8000	Gasoline	CIU-Currently In Use
<u>T00002</u>	Fiberglass Reinforced Plastic	8000	Gasoline	CIU-Currently In Use
<u>T00001</u>	Fiberglass Reinforced Plastic	8000	Gasoline	CIU-Currently In Use

Permit Information

Permit ID	Permit Status	Issue Date	LFD Permit ID
<u>P00001</u>	Expired	1/27/1994	

Inspection Information

Inspection ID	Permit Number	Inspection Date	Code	Type
<u>I00001</u>	P00001	7/10/92	501	Final

[[State of Ohio Front Page](#)] [[WEB Site Map](#)]

Email or Contact Us for any questions or comments about this web site. Information believed accurate but not guaranteed. The State of Ohio disclaims liability for any errors or omissions. External links to other sites are intended to be informational and do not have the endorsement of the Ohio Department of Commerce. Media Inquiries should be directed to Bill Teets at bill.teets@com.state.oh.us.



Bureau of Underground Storage Tank Regulations

Home | On Line Office | Public Inquiry | Corrective Actions | Search By County | Dow

[\[Back\]](#)

Facility Details

Facility ID	73000993
Facility Name	PRECESION COLLISION
Address	8130 OHIO RIVER RD
City	WHEELERSBURG
Zip	45694
County	Scioto
Type	
24 HR Emergency Contact	
24 HR Emergency Phone	
Number of Tanks on Site	
Local Fire Dept	Zero
Delegated Authority	No
Eligible for Green Buckeye Award	N/A
Active Release Site	Yes Click here for Release Information

Owner Details

Owner ID	W011889
Owner Name	OHIO RIVER ROAD COMPANY
Address	711 SECOND ST
City	PORTSMOUTH
State	OH
Zip	45662
Phone	(614) 354-7711

Tank Information

Tank ID	Tank Type	Capacity	Content	Status
<u>T00002</u>	Steel	4000	Diesel	REM-Removed
<u>T00001</u>	Steel	4000	Gasoline	REM-Removed

Permit Information

Permit ID	Permit Status	Issue Date	LFD Permit ID
<u>P00001</u>	Expired	10/7/1997	

Inspection Information

Inspection ID	Permit Number	Inspection Date	Code	Type
<u>I00001</u>	P00001	10/2/97	103	Final

[[State of Ohio Front Page](#)] [[WEB Site Map](#)]

Email or Contact Us for any questions or comments about this web site. Information believed accurate but not guaranteed. The State of Ohio disclaims liability for any errors or omissions. External links to other sites are intended to be informational and do not have the endorsement of the Ohio Department of Commerce. Media Inquiries should be directed to Bill Teets at bill.teets@com.state.oh.us.



Bureau of Underground Storage Tank Regulations

[Home](#) | [On Line Office](#) | [Public Inquiry](#) | [Corrective Actions](#) | [Search By County](#) | [Dow](#)

[\[Back\]](#)

Facility Details

Facility ID	73008350
Facility Name	R R E, INC.
Address	7501 OHIO RIVER RD
City	SCIOTOVILLE
Zip	45662
County	Scioto
Type	Trucking/Transport
24 HR Emergency Contact	
24 HR Emergency Phone	
Number of Tanks on Site	
Local Fire Dept	Zero
Delegated Authority	No
Eligible for Green Buckeye Award	N/A
Active Release Site	No

Owner Details

Owner ID	W006602
Owner Name	R R E, INC.
Address	7501 OHIO RIVER RD
City	SCIOTOVILLE
State	OH
Zip	45662
Phone	(614) 574-2568

Tank Information

Tank ID	Tank Type	Capacity	Content	Status
<u>T00006</u>	Steel	1000	Gasoline	REM-Removed
<u>T00005</u>	Steel	8000	Diesel	REM-Removed
<u>T00004</u>	Steel	8000	Diesel	REM-Removed
<u>T00003</u>	Steel	10000	Diesel	REM-Removed
<u>T00002</u>	Steel	8000	Diesel	REM-Removed
<u>T00001</u>	Steel	8000	Diesel	REM-Removed

Permit Information

Permit ID	Permit Status	Issue Date	LFD Permit ID
<u>P00001</u>	Expired	2/23/1994	
<u>P00002</u>	Expired	2/24/1994	
<u>P00003</u>	Expired	7/19/1999	

Inspection Information

Inspection ID	Permit Number	Inspection Date	Code	Type
<u>I00001</u>	P00003	6/3/98	103	Final
<u>I00002</u>	P00002	2/8/94	103	Final
<u>I00003</u>	P00002	2/8/94	103	Final

[[State of Ohio Front Page](#)] [[WEB Site Map](#)]

Email or Contact Us for any questions or comments about this web site. Information believed accurate but not guaranteed. The State of Ohio disclaims liability for any errors or omissions. External links to other sites are intended to be informational and do not have the endorsement of the Ohio Department of Commerce. Media Inquiries should be directed to Bill Teets at bill.teets@com.state.oh.us.

Focus Map 32

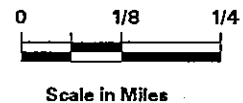


EDR Environmental Data Resources, Inc.
1-800-352-0050

EDR - Area/Corridor Study Portsmouth Bypass

Legend

- | | | | | |
|---------------|--------------------|-------------|-----------------|---------------------|
| Roads | Waterways | Powerlines | Superfund Sites | Listed Sites |
| Major Roads | Railroads | Pipelines | Water | Sensitive Receptors |
| Contour Lines | Study Boundary | Fault Lines | | |
| Wetlands | 100-Yr Flood Zones | | | |



FOCUS MAP 32 ORPHAI MARY

City	EDR ID	Site Name	Site Address	Zip	Database(s)	Facility ID
SOUTH WEBSTER	S104778877	BOB'S GROCERY	ST RT 140	45694	LUST	
WHEELERSBURG	S104778875	NORFOLK & WESTERN RAILWAY CO.	RT 3 - HAYPORT RD YBX 106	45694	LUST	
WHEELERSBURG	S101563947	SCHWERMAN TRUCKING CO	RT 522	45694	LUST	
WHEELERSBURG	S100037732	SCIOTO SANITATION	LICK RUN - LYRA - BLOON SWITCH RD	45694	DERR, SHWS	473-1336
WHEELERSBURG	1000237520	BARTON S FISH INC	ST RT 52	45694	RCRIS-SQG, FINDS	
WHEELERSBURG	1000326803	OHIO RIVER CROSSING	2 MI S OF TN OFF RTE 52	45694	RCRIS-SQG, FINDS	

Section 3

**County Level Orphan
Sites**

SCIOTO COUNTY, OH - ORP: SUMMARY

City	EDR ID	Site Name	Site Address	Zip	Database(s)	Facility ID
BLOOM	S102483347		BESIDE 151 GREAT MEADOW RD		OH Spills	
BLOOM	S102891537		WEBSTER HOPE RD		OH Spills	
BLOOM FURNACE	S102895750		BLOOM FURNACE LN		OH Spills	
BUENA VISTA	S102887884		W 52 4 MM TOWARDS BUENA VISTA		OH Spills	
CLARKTOWN	S102600487		SR 139		OH Spills	
CLAY TWP	S102895910		STATE ROUTE 139		OH Spills	
COALS PARK	93345956	ROUTE 73	ROUTE 73		ERNS	
FRANKLIN FURNACE	S102891848		52 E B		OH Spills	
FRANKLIN FURNACE	S103774889		457 GALIA PIKE		OH Spills	
FRANKLIN FURNACE	90187427	HOLIDAY POINT MARINA OHIO RIVER MILE 339	HOLIDAY POINT MARINA OHIO RIVER MILE 339		ERNS	
FRANKLIN FURNACE	S103774630		US OLD 52		OH Spills	
FRANKLIN FURNACE	92040681		US RT 52		HMIRS	
FRANKLIN FURNACE	S102483329		U S 52		OH Spills	
FRIENDSHIP	91235938	MILE 363	MILE 363		ERNS	
GARDEN CITY	S102882126		PN PORTER STREET		OH Spills	
GREEN TOWNSHIP	S102896129		SR 22 EAST OF POPLAR FORK RD		OH Spills	
GREEN TOWNSHIP	S102891423		RM 340		OH Spills	
GREEN TOWNSHIP	S102891210		SR 52 (APPX 1 MI W OF LAWRENCE COUN		OH Spills	
GREEN TOWNSHIP	S102899942		1019 HAVERHILL-OHIO RIVER RD		OH Spills	
GREEN TOWNSHIP	S102894867		WALNUT / POPLAR STS		OH Spills	
HAMERVILLE	S102887327		US 52 @ OHIO FURNACE RD		OH Spills	
HARRISON	S102887744		COUNTY RD 12 APPROX .75 MI E OF SR 3		OH Spills	
HARRISON	S102882562		DUTCH RIDGE RD.		OH Spills	
HARRISON	S102888490		3/4 MILE EAST-RIGHT OFF SWAVGER VAL		OH Spills	
HAVERHILL	S102888431		RM 336.6		OH Spills	
HAVERHILL	S102883117		RT. 42		OH Spills	
HAVERHILL	91238951	RT 52	RT 52		ERNS	
HAVERHILL	91219763	RT 52 AND OHIO FURNACE ROAD	RT 52 AND OHIO FURNACE ROAD		ERNS	
HAVERHILL	90184994	RT 52	RT 52		ERNS	
HAVERHILL	S102886844		US 52 / OHIO FURNACE RD		OH Spills	
HAVERHILL	8720058	ARISTECH/HWY 52 BY CTYRD 23 OHIO FWNAC	ARISTECH/HWY 52 BY CTYRD 23 OHIO FWNAC		ERNS	
HAVERHILL	89105914	2101 FA DIKE FIELD	2101 FA DIKE FIELD		ERNS	
HAVERHILL	99612663	DOT NUMBER:UNKNOWN STATE ROUTE 52	DOT NUMBER:UNKNOWN STATE ROUTE 52		ERNS	
HAVERHILL	S102891262		FURNACE RD		OH Spills	
HAVERHILL	S102901957		HAVER HILL PLANT		OH Spills	
HAVERHILL	S102888253		HAVER HILL OHIO		OH Spills	
HAVERHILL	96487211	1019 HAVER HILL OHIO FURNACE RD	1019 HAVER HILL OHIO FURNACE RD		ERNS	
HAVERHILL	99635969	1019 HAVER HILL-OHIO FURNACE ROAD	1019 HAVER HILL-OHIO FURNACE ROAD		ERNS	
HAVERHILL	8860169	HAVERHILL LANE	HAVERHILL LANE		ERNS	
HAVERHILL	S102901955		1019 HAVERHILL FURNACE RD		OH Spills	
HAVERHILL	S102901954		1019 HAVERHILL FURNACE RD		OH Spills	
HAVERHILL	S102901953		1019 HAVERHILL FURNACE		OH Spills	
HAVERHILL	S102895906		1019 HAVERHILL OHIO ROAD		OH Spills	

SCIOTO COUNTY, OH - ORPH. SUMMARY

City	EDR ID	Site Name	Site Address	Zip	Database(s)	Facility ID
HAVERHILL	S102891232		HAVERHILL LANE		OH Spills	
HAVERHILL	S102889414		HAVERHILL LANE / RT 52		OH Spills	
HAVERHILL	S1028892496		HAVERHILL FURNACE RD.		OH Spills	
HAVERHILL	S102464220		HAVERHILL OHIO FURNACE RD		OH Spills	
HAVERHILL	S102464199		1019 HAVERHILL		OH Spills	
HAVERHILL	S102464189		1019 HAVERHILL RD		OH Spills	
HAVERHILL	S103774398		1019 HAVERHILL		OH Spills	
HAVERHILL	S103774394		1019 HAVERHILL FURNACE RD		OH Spills	
HAVERHILL	873430	HAVERHILL LANE	HAVERHILL LANE		ERNS	
HAVERHILL	875314	HAVERHILL LANE	HAVERHILL LANE		ERNS	
HAVERHILL	90157102	HAVERHILL-OHIO FURNACE RD	HAVERHILL-OHIO FURNACE RD		ERNS	
HAVERHILL	8852374	HAVERHILL-OHIO FURNACE RD	HAVERHILL-OHIO FURNACE RD		ERNS	
HAVERHILL	92259667	US HIGHWAY 52	US HIGHWAY 52		ERNS	
HAVERHILL	99612710	US HWY52 BETWEEN ARISTECH CHEMICAL CO/GREENUP DAM BRIDGE	US HWY52 BETWEEN ARISTECH CHEMICAL CO/GREENUP DAM BRIDGE		ERNS	
HAVERHILL	S103774400		OLD HIGHWAY 52 MM336.5		OH Spills	
HAVERHILL	S103774397		OUTFALL 603		OH Spills	
HAVERHILL	S102892844		R.M.		OH Spills	
HAVERHILL	94380603	VSL IS AT A CLEANING MILL (NAME UNKNOWN)	VSL IS AT A CLEANING MILL (NAME UNKNOWN)		ERNS	
HAVERHILL	93311486	52 WEST	52 WEST		ERNS	
HAVERVILLE	91238754	RT 52 OHIO FURNACE RD	RT 52 OHIO FURNACE RD		ERNS	
IRONTON	S102891467		1019 HAMMERHILL - OHIO FURNACE RD		OH Spills	
IRONTON	S102896122		ST RTE 73		ERNS	
IRONTON	94398080		RT 1 ROBERT-LUCAS RD		ERNS	
LOMBARDSVILLE	S102886924		RT. 3 / FAIRGROUND ROAD		OH Spills	
LUCASVILLE	S1028883540		BACK STREET		OH Spills	
LUCASVILLE	S102887663		BEHIND FAIRGROUNDS ON FAIRGROUND RO		OH Spills	
LUCASVILLE	S1028883568		BURNS RD LUCASVILLE RT2		OH Spills	
LUCASVILLE	S102888374		ON COONHOLLER ROAD		OH Spills	
LUCASVILLE	S102883522		3181 HILES RD - LUCASVILLE		OH Spills	
LUCASVILLE	S102902277		3181 HILES RD BEHIND		OH Spills	
LUCASVILLE	S102902167		ROBERT LUCAS RD		OH Spills	
LUCASVILLE	S102483319		SCIOTO RIVER @ MEMPHORD		OH Spills	
LUCASVILLE	S102894887		45 STATE ROUTE 23	0	LUST	
LUCASVILLE	S104270047	BANC ONE	811A ARION RD		OH Spills	
MC DERMOTT	S102902168		365A PRIMROSE LN		OH Spills	
MC DERMOTT	S102895160		RT. 2		ERNS	
MC DERMOTT	90172115	RT. 2	ARIAN RD @ LANDFILL		OH Spills	
MC DERMOTT	S102890883		OAK ST		OH Spills	
MC DERMOTT	S102887944		OLD TAYLOR		OH Spills	
MC DERMOTT	S102883561		S OF MENFORD ON BENNET-SCHOOLHOUSE		OH Spills	
MC DERMOTT	S102891981		WALNUT AND POPLAR ST		ERNS	
MENFORD	93306609		S HIGH ST		OH Spills	
MIDLAND CITY	S102894781		OUTFALL 001 @ E MAIN ST		OH Spills	
MINFORD	S103774771		9445 ST RT 335	0	LUST	
MINFORD	S104270072		SHAWNEE AVIATION- PORTSMOUTH GREATE		OH Spills	
MINFORD	S102900063				OH Spills	

SCIOTO COUNTY, OH - ORP - SUMMARY

City	EDR ID	Site Name	Site Address	Zip	Dataset(s)	Facility ID
MINFORD	94407610	WARREN HILL RD	WARREN HILL RD		ERNS	
MINFORD	S102882722		WHITE GRAVEL RD, 1 M. N. OF GLADE C		OH Spills	
MORGAN TWP	S102895775		MCCORKLE-ROCKWELL RD		OH Spills	
MORGAN TWP	S102900085		TWO MILES N OF SR 104 / 348 (1326		OH Spills	
NEW BOSTON	90163144	RT 52E	RT 52E		ERNS	
NEW BOSTON	S103774811		W AVE / WEBB ALLEY		OH Spills	
NEW BOSTON	S102600779		CSO'S		OH Spills	
NEW BOSTON	S102902116		WEAT AVE LIFT STATION		OH Spills	
NEW BOSTON	S103774812		WEBB ST		OH Spills	
NILES	S102902282		415 EDWARDS WARREN RD		OH Spills	
NILES	S102896944		OFF OF S. US 52 BETWEEN NAGE / POWD		OH Spills	
NILES	S102891639		ZIGGLER LANE / SR 52		OH Spills	
OTWAY	89166045	HACWITH HEEL RD OF STATE ROUTE 772	HACWITH HEEL RD OF STATE ROUTE 772		ERNS	
OTWAY	S103774874		MAIN ST		OH Spills	
OTWAY	S103774873		MAIN ST		OH Spills	
OTWAY	S102883488		2196 MONROE LANE		OH Spills	
PIKETON	S102882756		ON SITE		OH Spills	
PORTSMOUTH	99617181	PORTSMOUTH POWER PLANT	PORTSMOUTH POWER PLANT		ERNS	
PORTSMOUTH	93952097	N605 1025 16TH ST	N605 1025 16TH ST		ERNS	
PORTSMOUTH	S103774903		11TH ST		OH Spills	
PORTSMOUTH	U003506461	PORTSMOUTH ASHLAND MART	11TH GAY STREET	0	UST	73000096
PORTSMOUTH	S103774833		SR 2		OH Spills	
PORTSMOUTH	99607375	US 23	US 23		ERNS	
PORTSMOUTH	91040271		RT 23N & COLES BLYD		HMIRS	
PORTSMOUTH	S102895824		CR 25		OH Spills	
PORTSMOUTH	89132277	M 352.7 ON RIGHT BANK OF OHIO	M 352.7 ON RIGHT BANK OF OHIO		ERNS	
PORTSMOUTH	S102888128		MP 363.5 @ GREEN VP LOCK / DAM		OH Spills	
PORTSMOUTH	2000657736	HIGHWAY 52	HIGHWAY 52		ERNS	
PORTSMOUTH	95100557		US 52		HMIRS	
PORTSMOUTH	98459545	ROUTE 52	ROUTE 52		ERNS	
PORTSMOUTH	S102894766		RT 52 / ZIGGLER LN		OH Spills	
PORTSMOUTH	S103774500		21696 SR 73		OH Spills	
PORTSMOUTH	S102895010		2ND SR @ CONFLUENCE OF SCIOTO / OHI		OH Spills	
PORTSMOUTH	S102600906		ALLEY BEHIND MCGRAW TOWING		OH Spills	
PORTSMOUTH	98454450	WEST AVE	WEST AVE		ERNS	
PORTSMOUTH	S103774838	BLDG X-331	W AVE		OH Spills	
PORTSMOUTH	8718287		BLDG X-331		ERNS	
PORTSMOUTH	S102895370	CAMELOT DR	1200 BLOCK OF GAY ST @ INT OF 23 NO		OH Spills	
PORTSMOUTH	8864826		CAMELOT DR		ERNS	
PORTSMOUTH	S102600845		3200 CHARLES ST		OH Spills	
PORTSMOUTH	S102890853		COLEMAN RD OFF DRY RUN RD		OH Spills	
PORTSMOUTH	99616002	CORNER OF GALLIA ST (US ROUTE 52) AND MAYBERT RD	CORNER OF GALLIA ST (US ROUTE 52) AND MAYBERT RD		ERNS	
PORTSMOUTH	90030134		L D FERGUSON		HMIRS	
PORTSMOUTH	S102882283		GALLIA ST, NW YARD		OH Spills	
PORTSMOUTH	94355408	HOWARD'S FAST LUBE 11TH AND GAY STREET	HOWARD'S FAST LUBE 11TH AND GAY STREET		ERNS	
PORTSMOUTH	98459216	IMPACTED SOIL WAS DISCOVERED	IMPACTED SOIL WAS DISCOVERED		ERNS	

SCIOOTO COUNTY, OH - ORPH - SUMMARY

City	EDR ID	Site Name	Site Address	Zip	Database(s)	Facility ID
PORTSMOUTH	S103774904		MADISON PUMP STATION		OH Spills	
PORTSMOUTH	91227316	MILE MARKER 351 OHIO RIVER	MILE MARKER 351 OHIO RIVER		ERNS	
PORTSMOUTH	89131970	MILE POST N 605 PORTSMOUTH YARD	MILE POST N 605 PORTSMOUTH YARD		ERNS	
PORTSMOUTH	99642599	MILE 342.7 OHIO RIVER	MILE 342.7 OHIO RIVER		ERNS	
PORTSMOUTH	8856661	MILEPOST N605 NORFOLK SOUTHERN RR YARD	MILEPOST N605 NORFOLK SOUTHERN RR YAF		ERNS	
PORTSMOUTH	98429987	MILEPOST:N604 RAIL YARD	MILEPOST:N604 RAIL YARD		ERNS	
PORTSMOUTH	98420445	MP N605	MP N605		ERNS	
PORTSMOUTH	94372935	NEAR THE SHAWNEE STATE PARK MARINA	NEAR THE SHAWNEE STATE PARK MARINA		ERNS	
PORTSMOUTH	90161043	NORFOLK SOUTHERN RAILYARD 17TH ST.	NORFOLK SOUTHERN RAILYARD 17TH ST. (614)354-2291		ERNS	
PORTSMOUTH	S102882337		NORFOLK STREET YARD		OH Spills	
PORTSMOUTH	94375574	OHIO RIVER	OHIO RIVER		ERNS	
PORTSMOUTH	91229566	OHIO RIVER MP 352.7	OHIO RIVER MP 352.7		ERNS	
PORTSMOUTH	S102887930		OHIO RIVER MM 352.7		OH Spills	
PORTSMOUTH	S102882788		PEACH ORCHARD RD.		OH Spills	
PORTSMOUTH	S103774841		PORTSMOUTH / US 52 & 8TH ST		OH Spills	
PORTSMOUTH	S103774835		PORTSMOUTH YARD		OH Spills	
PORTSMOUTH	S103774834		PORTSMOUTH YARD		OH Spills	
PORTSMOUTH	878618	PORTSMOUTH YARD FIRST NOTICED IN BOOK,OH	PORTSMOUTH YARD FIRST NOTICED IN BOOK		ERNS	
PORTSMOUTH	99625679	8TH ST PORTSMOUTH	8TH ST PORTSMOUTH		ERNS	
PORTSMOUTH	98425994	PORTSMOUTH RAILYARD MILE POST N 603.9	PORTSMOUTH RAILYARD MILE POST N 603.9		ERNS	
PORTSMOUTH	S102480630		PORTSMOUTH YARD		OH Spills	
PORTSMOUTH	878925	PORTSMOUTH YARD MILE POST 607.1	PORTSMOUTH YARD MILE POST 607.1		ERNS	
PORTSMOUTH	98459535	RAIL YARD	RAIL YARD		ERNS	
PORTSMOUTH	91219824	RAIL YARD	RAIL YARD		ERNS	
PORTSMOUTH	S103774830		RAIL YARD		OH Spills	
PORTSMOUTH	878837	1121 ROBINSON AVE GTE-OHIO	1121 ROBINSON AVE GTE-OHIO		ERNS	
PORTSMOUTH	U003131400	ODNR SHAWNEE STATE PARK	4404 ST RT 125	0	LUST, UST	73007480
PORTSMOUTH	S102882968		U.S. RT. 52-13 MILES W. OF PORTSMOU		OH Spills	
PORTSMOUTH	S103774840		US RTE 52 @ RAILYARD		OH Spills	
PORTSMOUTH	S102892549		421 SCIOTOVILLE-HIGHLAND BEND		OH Spills	
PORTSMOUTH	91090188		1920 SCROTO TRAIL		HMIRS	
PORTSMOUTH	90168077	SHAWNEE STATE PARK MARINA STAR ROUTE BOX 68	SHAWNEE STATE PARK MARINA STAR ROUTE 68		ERNS	
PORTSMOUTH	S102892563		SLOCUM HTS RD		OH Spills	
PORTSMOUTH	98426567	2ND ST. SOUTHERN PART OF OHIO RIVER	2ND ST. SOUTHERN PART OF OHIO RIVER		ERNS	
PORTSMOUTH	S102902121		2435M 8TH ST		OH Spills	
PORTSMOUTH	S102894885		STEWART		OH Spills	
PORTSMOUTH	2000667315		8TH STREET		ERNS	
PORTSMOUTH	S102889121		STUART STREET PUMP STATION		OH Spills	
PORTSMOUTH	S102891167		TEST / COURT ST 618 ELEVENTH ST)		OH Spills	
PORTSMOUTH	94407552	UNDERWAY 361 SOUTHBOUND OHIO RIVER	UNDERWAY 361 SOUTHBOUND OHIO RIVER		ERNS	
PORTSMOUTH	99648199	UNK	UNK		ERNS	
PORTSMOUTH	91233365	WALKERS LANDING LIGHT, ON THE OHIO RIVER	WALKERS LANDING LIGHT, ON THE OHIO RIVE		ERNS	
PORTSMOUTH	S102891845		4540 WOODLAWN		OH Spills	
POTTER TWP	S102892096		3 PLACES FROM BOX 96 RT 140		OH Spills	
RARDEN	S102895347		SR 73		OH Spills	

SCIOTO COUNTY, OH - ORPHAN SUMMARY

City	EDR ID	Site Name	Site Address	Zip	Database(s)	Facility ID
RARDEN	S102483322		1624 CHURCH ST		OH Spills	
RARDEN	98418221	HACKWORTH HILL ROAD	HACKWORTH HILL ROAD		ERNS	
RARDEN	98418220	HACKWORTH HILL ROAD	HACKWORTH HILL ROAD		ERNS	
RARDEN	S103774696		HACKWORTH HILL		OH Spills	
REARDON	S102899937		3626 ST RT 73		OH Spills	
RUSH	S102890820		SR 104 @ GRASS CREEK RIDGE RD INT		OH Spills	
RUSH	S102866943		RT 104 / SCIOTO BRUSH CREEK		OH Spills	
RUSH	S102895997		SR 73 / RT 104		OH Spills	
RUSH	S102895816		SR 73		OH Spills	
RUSH	S102902226		COLLEY RD 2 MILES W OF MECDERMOTT R		OH Spills	
RUSH	S102886942		NEAR SR 104 UPSTREAM 3/4M ON DELAB		OH Spills	
RUSH	S102891105		ON POLLACK RD OFF TATMAN COE RD 1 M		OH Spills	
RUSH	S102902203		N SIDE OF SR 73		OH Spills	
SANDY	S102895843		SR 44 / MCKENNEY FARM SECTION 3		OH Spills	
SANDY	S102895914		APP 2 MILES EAST OF SR 800 TWP RD 8		OH Spills	
SANDY	S102483612		RT44 N @ AMERICAN LANDFILL		OH Spills	
SANDY	S102484151		8 SCHOOL HOUSE LANE		OH Spills	
SCIOTO	S102901662		14461 ST RT 104		OH Spills	
SCIOTO COUNTY	8866676	MM 349.3 OHIO RIVER	MM 349.3 OHIO RIVER		ERNS	
SCIOTO COUNTY	S102890940	AT THE RAILROAD TERMINAL ON THE OHIO RIVER	GOLDS PARK AUTO SALVAGE		OH Spills	
SCIOTO COUNTY	89131971	AT THE RAILROAD TERMINAL ON THE OHIO RIVER	AT THE RAILROAD TERMINAL ON THE OHIO RIVER		ERNS	
SCIOTOVILLE	S102483331		5300 BLOCK OF SCIOTO ST		OH Spills	
SCIOTOVILLE	S103774521		CAMP GROUND		OH Spills	
SCIOTOVILLE	S103774692		5435 GALLIA @ SR 52 / SR335		OH Spills	
SCIOTOVILLE	89101842	106 HARDING AVE MILE MARKER 349.3 ON OHIO RIVER	106 HARDING AVE MILE MARKER 349.3 ON OHIO RIVER		ERNS	
SCIOTOVILLE	S102882361		NONE GIVEN		OH Spills	
SCIOTOVILLE	8853583	OHIO RIVER MILE 349.3 106 HARDING AVE	OHIO RIVER MILE 349.3 106 HARDING AVE		ERNS	
SCIOTOVILLE	S102892520		OHIO RIVER RD		OH Spills	
SCIOTOVILLE	S102882171		PUMP STATION SITS ON FRONT STREET		OH Spills	
SOUTH POINT	S102902122		MP N570.4		OH Spills	
SOUTH WEBSTER	S102902002		16320 SR 140		OH Spills	
SOUTH WEBSTER	S104270065	FORMER COUNTRY STORE	16320 SR 140	0	LUST	
SOUTH WEBSTER	93335729	STATE ROUTE 140	STATE ROUTE 140		ERNS	
UNION LANDING SIDING	S102890818		DOW CHEMICAL CO HANGING ROCK PLANT		OH Spills	
VALLEY	S102895957		MAIN / VINE ST		OH Spills	
VERNON	S100032682	SCIOTO SANITATION INC LANDFILL	NORTH OF LYRA RD AT LICK RUN		SWF/LF	
WASHINGTON	S102896097		COLEMAN RD		OH Spills	
WASHINGTON	S102902019		133 PINE LODGE RD		OH Spills	
WASHINGTON	S100032683	ADKINS INDUSTRIAL AND DEMO DISPOSAL	0.1 MI SOUTHWEST ON STE RTE 239 FRO		SWF/LF	
WASHINGTON	S102900079		73/104 E TO PORTSMOUTH BEFORE CARL		OH Spills	
WEST PORTSMOUTH	92250093	HWY 104 BRUSH CREEK BRIDGE	HWY 104 BRUSH CREEK BRIDGE		ERNS	
WEST PORTSMOUTH	S102887126		ELDER STREET AT WASHINGTON BLVD		OH Spills	
WEST PORTSMOUTH	S102900034		1937 14TH ST		OH Spills	
WEST PORTSMOUTH	98439299	STATE RTE. 104	STATE RTE. 104		ERNS	
WHEELERSBURG	S102887945		RT 3 HAYPORT RD		OH Spills	

SCIOTO COUNTY, OH - ORPH. SUMMARY

City	EDR ID	Site Name	Site Address	Zip	Database(s)	Facility ID
WHEELERSBURG	S102895392		3096 SR 522		OH Spills	
WHEELERSBURG	S102891862		RT 6 AT ST RT 140		OH Spills	
WHEELERSBURG	S102882927		RT. 6 BOX 193		OH Spills	
WHEELERSBURG	90166900	RT 6, BOX 193	RT 6, BOX 193		ERNS	
WHEELERSBURG	S102891045		ALLEGHANEY ROAD *MORE INSTRUCTIONS		OH Spills	
WHEELERSBURG	94362030	ANDREA AVE	ANDREA AVE		ERNS	
WHEELERSBURG	S103775039		PO BOX 141		OH Spills	
WHEELERSBURG	8864281	BRAMBLEWOOD DR	BRAMBLEWOOD DR		ERNS	
WHEELERSBURG	S102891118		HAGUE AVE OFFPERSHING AVE IN HIGHLA		OH Spills	
WHEELERSBURG	S102899968		45601 HAMMERSTEIN RD @ CRESTVIEW MO		OH Spills	
WHEELERSBURG	S102600934		HAYPORT RD OFF OF ST RT 522		OH Spills	
WHEELERSBURG	S102891745		HGHWY 522 E		OH Spills	
WHEELERSBURG	90165726	KOT	KOT		ERNS	
WHEELERSBURG	93350171	OFF OF ROUTE 522 AT POWELLSVILLE	OFF OF ROUTE 522 AT POWELLSVILLE		ERNS	
WHEELERSBURG	90165725	OHIO RIVER MILE 351 AT DOCKS BEHIND CALLERS FACILITY.	OHIO RIVER MILE 351 AT DOCKS BEHIND CALLERS FACILITY.		ERNS	
WHEELERSBURG	S102902087		OHIO RIVER MP 344		OH Spills	
WHEELERSBURG	S103774836		OHIO RIVER		OH Spills	
WHEELERSBURG	98438266	OHIO RIVER MM 345	OHIO RIVER MM 345		ERNS	
WHEELERSBURG	S102888390		OLD US RT 62		OH Spills	
WHEELERSBURG	2000668556	ORT ROAD	ORT ROAD		ERNS	
WHEELERSBURG	S103775298		OUTFALL 001		OH Spills	

DETAILED ORPHAN LISTING

Site	Database(s)	EDR ID Number	EPA ID Number
------	-------------	---------------	---------------

(Continued)

S102886924

SPILLS:

Facility ID:	9104-73-1080	Date Reported	04/03/91 09:20
Spill Date:	04/91	Priority:	Respond ASAP
Spill Number:	9104-73-1080	Reason:	Negligence
Size of Spill:	Small		
Cause:	Sloppy Operations		
Affected Area:	Land or land surface impact		
Material:	MERCURY		
Type:	Waste Chemicals after the use cycle, generic groupings		
Units:	pounds		
Waterway Affctd:	Not reported		
Spill Source:	Fixed Facility, Government, Building		
Reportable Qnty:	Not reported		
Name of Company or person that had spill:	SCIOTO COUNTY REGIONAL WATER PLANT		
Suspected Spiller:	Not reported		
Carrier:	Not reported		

RT. 3 / FAIRGROUND ROAD
LUCASVILLE, OH

OH Spills S102883540
N/A

SPILLS:

Facility ID:	9009-73-4607	Date Reported	09/22/90 20:10
Spill Date:	09/90	Priority:	Not reported
Spill Number:	9009-73-4607	Reason:	Citizen Complaint
Size of Spill:	Not reported		
Cause:	Fire(Open Burning)		
Affected Area:	Air		
Material:	ODORS		
Type:	Not reported		
Units:	unknown		
Waterway Affctd:	Not reported		
Spill Source:	Fixed Facility, Business, Area outside storage		
Reportable Qnty:	Not reported		
Name of Company or person that had spill:	M J WELDING		
Suspected Spiller:	Not reported		
Carrier:	Not reported		

BACK STREET
LUCASVILLE, OH

OH Spills S102887663
N/A

DETAILED ORPHAN LISTING

Site	Database(s)	EDR ID Number EPA ID Number
------	-------------	--------------------------------

(Continued)

S102887663

SPILLS:

Facility ID:	9107-73-2985	Date Reported	07/20/91 16:04
Spill Date:	07/91	Priority:	Respond When Possible or Convenient
Spill Number:	9107-73-2985	Reason:	Citizen Complaint
Size of Spill:	Unknown		
Cause:	Fire(Open Burning)		
Affected Area:	Air		
Material:	SMOKE		
Type:	Air contaminants, odors, smoke, not specific chemicals		
Units:	unknown		
Waterway Affctd:	Not reported		
Spill Source:	Fixed Facility, Business, Other		
Reportable Qnty:	Not reported		
Name of Company or person that had spill:	UNKNOWN CITIZEN		
Suspected Spiller:	Not reported		
Carrier:	Not reported		

BEHIND FAIRGROUNDS ON FAIRGROUND RO
LUCASVILLE, OH

OH Spills S102883568
N/A

SPILLS:

Facility ID:	9009-73-4681	Date Reported	09/29/90 13:50
Spill Date:	09/90	Priority:	Not reported
Spill Number:	9009-73-4681	Reason:	Other
Size of Spill:	Not reported		
Cause:	Other		
Affected Area:	Air		
Material:	ODORS OF PAINT		
Type:	Not reported		
Units:	unknown		
Waterway Affctd:	Not reported		
Spill Source:	Fixed Facility, Business, Other		
Reportable Qnty:	Not reported		
Name of Company or person that had spill:	M & J WELDING BOX 16 LUCASVILLE, OH 45648		
Suspected Spiller:	Not reported		
Carrier:	Not reported		

BURNS RD LUCASVILLE RT2
LUCASVILLE, OH

OH Spills S102888374
N/A

DETAILED ORPHAN LISTING

Site	Database(s)	EDR ID Number EPA ID Number
------	-------------	--------------------------------

(Continued)

S102483319

SPILLS:

Facility ID:	19961--50	Date Reported	01/05/96 13:23
Spill Date:	1/1996	Priority:	No Response by Emergency Response
Spill Number:	9601-73-50	Reason:	Undefined
Size of Spill:	Unknown		
Cause:	Dumping / Disposal		
Affected Area:	Land or land surface impact		
Material:	TRASH		
Type:	Other		
Units:	Not reported		
Waterway Affctd:	Not reported		
Spill Source:	Fixed Facility, Business, Other		
Reportable Qnty:	Not reported		
Name of Company or person that had spill:	Not reported		
Suspected Spiller:	WATER 1		
	ROBERT LUCAS RD		
	LUCASVILLE, OH		
Carrier:	Not reported		

SCIOTO RIVER @ MEMPHORD
LUCASVILLE, OH

OH Spills S102894887
N/A

SPILLS:

Facility ID:	9303-73-0841	Date Reported	03/07/93 16:03
Spill Date:	03/93	Priority:	Respond When Possible or Convenient
Spill Number:	9303-73-0841	Reason:	Unknown reasons
Size of Spill:	Small		
Cause:	Valve Opened		
Affected Area:	Post-88 surface water		
Material:	DRUM		
Type:	Other		
Units:	5 gal drums		
Waterway Affctd:	SCIOTO RIVER		
Spill Source:	Unknown, Drums		
Reportable Qnty:	Not reported		
Name of Company or person that had spill:	UNKNOWN		
Suspected Spiller:	Not reported		
Carrier:	Not reported		

BANC ONE
45 STATE ROUTE 23
LUCASVILLE, OH 0

LUST S104270047
N/A

LUST:

Owner: BANC ONE
Facility Status: Active
LTF Status: 1 SUS/CON from regulated UST
Release Number: 73010028-N00001
Owner Address: 45 STATE ROUTE 23
LUCASVILLE, OH 0
FR Status: Release is Confirmed
Old Facility Id: 0
Former Lust Release Number: 732115501

DETAILED ORPHAN LISTING

Site	Database(s)	EPA ID Number	EDR ID Number
------	-------------	---------------	---------------

PORTSMOUTH ASHLAND MART
11TH GAY STREET
PORTSMOUTH, OH 0

UST U003506461
N/A

UST:

Facility ID:	73000096	Tank ID:	T00001
Owner:	JOHN W. CLARK OIL CO		
Owner Address:	101 WHEATLEY RD PO BOX 1396 ASHLAND, KY 0		
Capacity:	8000	Tank Status:	CIU
Install Date:	06/01/1997		
Content:	Gasoline		
Tank Type:	Fiberglass Reinforced Plastic		
Facility ID:	73000096	Tank ID:	T00002
Owner:	JOHN W. CLARK OIL CO		
Owner Address:	101 WHEATLEY RD PO BOX 1396 ASHLAND, KY 0		
Capacity:	6000	Tank Status:	CIU
Install Date:	06/01/1997		
Content:	Gasoline		
Tank Type:	Fiberglass Reinforced Plastic		
Facility ID:	73000096	Tank ID:	T00003
Owner:	JOHN W. CLARK OIL CO		
Owner Address:	101 WHEATLEY RD PO BOX 1396 ASHLAND, KY 0		
Capacity:	4000	Tank Status:	CIU
Install Date:	06/01/1997		
Content:	Gasoline		
Tank Type:	Fiberglass Reinforced Plastic		

SR 2
PORTSMOUTH, OH

OH Spills S103774833
N/A

SPILLS:

Facility ID:	19982-73-702	Date Reported:	02/25/98 06:51
Spill Date:	2/1998	Priority:	No Response by Emergency Response
Spill Number:	9802-73-702	Reason:	Undefined
Size of Spill:	Small		
Cause:	Overfill		
Affected Area:	Land or land surface impact		
Material:	DIESEL FUEL		
Type:	Hydrocarbon ie: crude oil, natural gas, gasoline, waste oil		
Units:	Not reported		
Waterway Affctd:	Not reported		
Spill Source:	Transportation, Rail, Engine or fuel supply		
Reportable Qnty:	Not reported		
Name of Company or person that had spill:	Not reported		
Suspected Spiller:	NORFOLK SOUTHERN		
Carrier:	Not reported		

DETAILED ORPHAN LISTING

Site	Database(s)	EDR ID Number	EPA ID Number
------	-------------	---------------	---------------

**SLOCUM HTS RD
PORTSMOUTH, OH**

OH Spills S102892563
N/A

SPILLS:

Facility ID:	9212-73-5082	Date Reported	12/02/92 12:21
Spill Date:	12/92	Priority:	Respond When Possible or Convenient
Spill Number:	9212-73-5082	Reason:	Deliberate action
Size of Spill:	Unknown		
Cause:	Dumping / Disposal		
Affected Area:	Land or land surface impact		
Material:	CONTAMINATED SOIL		
Type:	Other		
Units:	unknown		
Waterway Affctd:	Not reported		
Spill Source:	Fixed Facility, Business, Junkyard of landfill		
Reportable Qty:	Not reported		
Name of Company or person that had spill:	GENERAL-TELEPHONE CO		
Suspected Spiller:	Not reported		
Carrier:	Not reported		

**2ND ST. SOUTHERN PART OF OHIO RIVER
2ND ST. SOUTHERN PART OF OHIO RIVER
PORTSMOUTH, OH**

ERNS 98426567
N/A

**2435M 8TH ST
PORTSMOUTH, OH**

OH Spills S102902121
N/A

SPILLS:

Facility ID:	19978--3424	Date Reported	08/20/97 09:45
Spill Date:	8/1997	Priority:	No Response by Emergency Response
Spill Number:	9708-73-3424	Reason:	Undefined
Size of Spill:	Small		
Cause:	Equipment Failure		
Affected Area:	Post-88 surface water		
Material:	DIESEL FUEL		
Type:	Hydrocarbon ie: crude oil, natural gas, gasoline, waste oil		
Units:	Not reported		
Waterway Affctd:	OHIO R		
Spill Source:	Transportation, Barge, Line leak		
Reportable Qty:	Not reported		
Name of Company or person that had spill:	Not reported		
Suspected Spiller:	NORFOLK SOUTHERN 2435 M 8TH ST PORTSMOUTH, OH		
Carrier:	Not reported		

**STEWART
PORTSMOUTH, OH**

OH Spills S102894885
N/A

DETAILED ORPHAN LISTING

Site	Database(s)	EDR ID Number EPA ID Number
(Continued)		S102890818

SPILLS:

Facility ID:	9201-73-0014	Date Reported	01/02/92 14:30
Spill Date:	01/92	Priority:	Respond When Possible or Convenient
Spill Number:	9201-73-0014	Reason:	Other
Size of Spill:	Small		
Cause:	Gasget Failure		
Affected Area:	Air		
Material:	ACRYLONTRILE		
Type:	Air contaminants, odors, smoke, not specific chemicals		
Units:	unknown		
Waterway Affctd:	Not reported		
Spill Source:	Transportation, Rail, Tanker		
Reportable Qnty:	Not reported		
Name of Company or person that had spill:	B P CHEMICALS PO BOX 4991 LIMA, OH		
Suspected Spiller:	Not reported		
Carrier:	Not reported		

MAIN / VINE ST
VALLEY, OH

OH Spills S102895957
N/A

SPILLS:

Facility ID:	9310-73-4375	Date Reported	10/22/93 15:20
Spill Date:	10/93	Priority:	Respond When Possible or Convenient
Spill Number:	9310-73-4375	Reason:	Unknown reasons
Size of Spill:	Unknown		
Cause:	Valve Opened		
Affected Area:	Land or land surface impact		
Material:	GASOLINE		
Type:	Hydrocarbon ie: crude oil, natural gas, gasoline, waste oil		
Units:	unknown		
Waterway Affctd:	Not reported		
Spill Source:	Fixed Facility, Industry, V-tank storage (UST)		
Reportable Qnty:	Not reported		
Name of Company or person that had spill:	B P OIL CO		
Suspected Spiller:	Not reported		
Carrier:	Not reported		

SCIOTO SANITATION INC LANDFILL
NORTH OF LYRA RD AT LICK RUN
VERNON, OH

SWF/LF S100032682
N/A

COLEMAN RD
WASHINGTON, OH

OH Spills S102896097
N/A

Section 4

**EPA Waste Code
Addendum**

EPA Waste Codes Addendum

Code	Description
------	-------------

Section 5

**Databases Searched and
Update Dates**

GOVERNMENT RECORDS SEARCHED / DATA CURRENCY TRACKING

To maintain currency of the following federal and state databases, EDR contacts the appropriate governmental agency on a monthly or quarterly basis, as required.

Elapsed ASTM days: Provides confirmation that this EDR report meets or exceeds the 90-day updating requirement of the ASTM standard.

FEDERAL ASTM STANDARD RECORDS

NPL: National Priority List

Source: EPA
Telephone: N/A

National Priorities List (Superfund). The NPL is a subset of CERCLIS and identifies over 1,200 sites for priority cleanup under the Superfund Program. NPL sites may encompass relatively large areas. As such, EDR provides polygon coverage for over 1,000 NPL site boundaries produced by EPA's Environmental Photographic Interpretation Center (EPIC).

Date of Government Version: 04/17/01
Date Made Active at EDR: 08/06/01
Database Release Frequency: Semi-Annually

Date of Data Arrival at EDR: 05/09/01
Elapsed ASTM days: 89
Date of Last EDR Contact: 08/06/01

Proposed NPL: Proposed National Priority List Sites

Source: EPA
Telephone: N/A

Date of Government Version: 04/17/01
Date Made Active at EDR: 08/06/01
Database Release Frequency: Semi-Annually

Date of Data Arrival at EDR: 05/09/01
Elapsed ASTM days: 89
Date of Last EDR Contact: 08/06/01

CERCLIS: Comprehensive Environmental Response, Compensation, and Liability Information System

Source: EPA
Telephone: 703-413-0223

CERCLIS contains data on potentially hazardous waste sites that have been reported to the USEPA by states, municipalities, private companies and private persons, pursuant to Section 103 of the Comprehensive Environmental Response, Compensation, and Liability Act (CERCLA). CERCLIS contains sites which are either proposed to or on the National Priorities List (NPL) and sites which are in the screening and assessment phase for possible inclusion on the NPL.

Date of Government Version: 03/16/01
Date Made Active at EDR: 04/30/01
Database Release Frequency: Quarterly

Date of Data Arrival at EDR: 03/26/01
Elapsed ASTM days: 35
Date of Last EDR Contact: 06/25/01

CERCLIS-NFRAP: CERCLIS No Further Remedial Action Planned

Source: EPA
Telephone: 703-413-0223

As of February 1995, CERCLIS sites designated "No Further Remedial Action Planned" (NFRAP) have been removed from CERCLIS. NFRAP sites may be sites where, following an initial investigation, no contamination was found, contamination was removed quickly without the need for the site to be placed on the NPL, or the contamination was not serious enough to require Federal Superfund action or NPL consideration. EPA has removed approximately 25,000 NFRAP sites to lift the unintended barriers to the redevelopment of these properties and has archived them as historical records so EPA does not needlessly repeat the investigations in the future. This policy change is part of the EPA's Brownfields Redevelopment Program to help cities, states, private investors and affected citizens to promote economic redevelopment of unproductive urban sites.

Date of Government Version: 03/16/01
Date Made Active at EDR: 04/30/01
Database Release Frequency: Quarterly

Date of Data Arrival at EDR: 03/26/01
Elapsed ASTM days: 35
Date of Last EDR Contact: 06/25/01

CORRACTS: Corrective Action Report

Source: EPA
Telephone: 800-424-9346

CORRACTS identifies hazardous waste handlers with RCRA corrective action activity.

GOVERNMENT RECORDS SEARCHED / DATA CURRENCY TRACKING

Date of Government Version: 03/27/01
Date Made Active at EDR: 05/16/01
Database Release Frequency: Semi-Annually

Date of Data Arrival at EDR: 04/11/01
Elapsed ASTM days: 35
Date of Last EDR Contact: 06/12/01

RCRIS: Resource Conservation and Recovery Information System

Source: EPA/NTIS
Telephone: 800-424-9346

Resource Conservation and Recovery Information System. RCRIS includes selective information on sites which generate, transport, store, treat and/or dispose of hazardous waste as defined by the Resource Conservation and Recovery Act (RCRA).

Date of Government Version: 06/21/00
Date Made Active at EDR: 07/31/00
Database Release Frequency: Semi-Annually

Date of Data Arrival at EDR: 07/10/00
Elapsed ASTM days: 21
Date of Last EDR Contact: 07/02/01

ERNS: Emergency Response Notification System

Source: EPA/NTIS
Telephone: 202-260-2342

Emergency Response Notification System. ERNS records and stores information on reported releases of oil and hazardous substances.

Date of Government Version: 08/08/00
Date Made Active at EDR: 09/06/00
Database Release Frequency: Quarterly

Date of Data Arrival at EDR: 08/11/00
Elapsed ASTM days: 26
Date of Last EDR Contact: 08/10/01

FEDERAL ASTM SUPPLEMENTAL RECORDS

BRS: Biennial Reporting System

Source: EPA/NTIS
Telephone: 800-424-9346

The Biennial Reporting System is a national system administered by the EPA that collects data on the generation and management of hazardous waste. BRS captures detailed data from two groups: Large Quantity Generators (LQG) and Treatment, Storage, and Disposal Facilities.

Date of Government Version: 12/31/97
Database Release Frequency: Biennially

Date of Last EDR Contact: 06/18/01
Date of Next Scheduled EDR Contact: 09/17/01

CONSENT: Superfund (CERCLA) Consent Decrees

Source: EPA Regional Offices
Telephone: Varies

Major legal settlements that establish responsibility and standards for cleanup at NPL (Superfund) sites. Released periodically by United States District Courts after settlement by parties to litigation matters.

Date of Government Version: N/A
Database Release Frequency: Varies

Date of Last EDR Contact: N/A
Date of Next Scheduled EDR Contact: N/A

ROD: Records Of Decision

Source: NTIS
Telephone: 703-416-0223

Record of Decision. ROD documents mandate a permanent remedy at an NPL (Superfund) site containing technical and health information to aid in the cleanup.

Date of Government Version: 09/30/99
Database Release Frequency: Annually

Date of Last EDR Contact: 07/10/01
Date of Next Scheduled EDR Contact: 10/08/01

DELISTED NPL: National Priority List Deletions

Source: EPA
Telephone: N/A

The National Oil and Hazardous Substances Pollution Contingency Plan (NCP) establishes the criteria that the EPA uses to delete sites from the NPL. In accordance with 40 CFR 300.425.(e), sites may be deleted from the NPL where no further response is appropriate.

GOVERNMENT RECORDS SEARCHED / DATA CURRENCY TRACKING

Date of Government Version: 04/17/01
Database Release Frequency: Semi-Annually

Date of Last EDR Contact: 08/06/01
Date of Next Scheduled EDR Contact: 11/05/01

FINDS: Facility Index System/Facility Identification Initiative Program Summary Report

Source: EPA
Telephone: N/A

Facility Index System. FINDS contains both facility information and 'pointers' to other sources that contain more detail. EDR includes the following FINDS databases in this report: PCS (Permit Compliance System), AIRS (Aerometric Information Retrieval System), DOCKET (Enforcement Docket used to manage and track information on civil judicial enforcement cases for all environmental statutes), FURS (Federal Underground Injection Control), C-DOCKET (Criminal Docket System used to track criminal enforcement actions for all environmental statutes), FFIS (Federal Facilities Information System), STATE (State Environmental Laws and Statutes), and PADS (PCB Activity Data System).

Date of Government Version: 07/07/00
Database Release Frequency: Quarterly

Date of Last EDR Contact: 07/09/01
Date of Next Scheduled EDR Contact: 10/08/01

HMIRS: Hazardous Materials Information Reporting System

Source: U.S. Department of Transportation
Telephone: 202-366-4526

Hazardous Materials Incident Report System. HMIRS contains hazardous material spill incidents reported to DOT.

Date of Government Version: 12/31/00
Database Release Frequency: Annually

Date of Last EDR Contact: 07/23/01
Date of Next Scheduled EDR Contact: 10/22/01

MLTS: Material Licensing Tracking System

Source: Nuclear Regulatory Commission
Telephone: 301-415-7169

MLTS is maintained by the Nuclear Regulatory Commission and contains a list of approximately 8,100 sites which possess or use radioactive materials and which are subject to NRC licensing requirements. To maintain currency, EDR contacts the Agency on a quarterly basis.

Date of Government Version: 01/30/01
Database Release Frequency: Quarterly

Date of Last EDR Contact: 07/09/01
Date of Next Scheduled EDR Contact: 10/08/01

MINES: Mines Master Index File

Source: Department of Labor, Mine Safety and Health Administration
Telephone: 303-231-5959

Date of Government Version: 08/01/98
Database Release Frequency: Semi-Annually

Date of Last EDR Contact: 07/02/01
Date of Next Scheduled EDR Contact: 10/01/01

NPL LIENS: Federal Superfund Liens

Source: EPA
Telephone: 205-564-4267

Federal Superfund Liens. Under the authority granted the USEPA by the Comprehensive Environmental Response, Compensation and Liability Act (CERCLA) of 1980, the USEPA has the authority to file liens against real property in order to recover remedial action expenditures or when the property owner receives notification of potential liability. USEPA compiles a listing of filed notices of Superfund Liens.

Date of Government Version: 10/15/91
Database Release Frequency: No Update Planned

Date of Last EDR Contact: 05/23/01
Date of Next Scheduled EDR Contact: 08/20/01

PADS: PCB Activity Database System

Source: EPA
Telephone: 202-260-3936

PCB Activity Database. PADS identifies generators, transporters, commercial storers and/or brokers and disposers of PCB's who are required to notify the EPA of such activities.

Date of Government Version: 03/30/01
Database Release Frequency: Annually

Date of Last EDR Contact: 05/18/01
Date of Next Scheduled EDR Contact: 08/13/01

GOVERNMENT RECORDS SEARCHED / DATA CURRENCY TRACKING

RAATS: RCRA Administrative Action Tracking System

Source: EPA

Telephone: 202-564-4104

RCRA Administration Action Tracking System. RAATS contains records based on enforcement actions issued under RCRA pertaining to major violators and includes administrative and civil actions brought by the EPA. For administration actions after September 30, 1995, data entry in the RAATS database was discontinued. EPA will retain a copy of the database for historical records. It was necessary to terminate RAATS because a decrease in agency resources made it impossible to continue to update the information contained in the database.

Date of Government Version: 04/17/95

Database Release Frequency: No Update Planned

Date of Last EDR Contact: 06/11/01

Date of Next Scheduled EDR Contact: 09/10/01

TRIS: Toxic Chemical Release Inventory System

Source: EPA

Telephone: 202-260-1531

Toxic Release Inventory System. TRIS identifies facilities which release toxic chemicals to the air, water and land in reportable quantities under SARA Title III Section 313.

Date of Government Version: 12/31/98

Database Release Frequency: Annually

Date of Last EDR Contact: 06/27/01

Date of Next Scheduled EDR Contact: 09/24/01

TSCA: Toxic Substances Control Act

Source: EPA

Telephone: 202-260-1444

Toxic Substances Control Act. TSCA identifies manufacturers and importers of chemical substances included on the TSCA Chemical Substance Inventory list. It includes data on the production volume of these substances by plant site.

Date of Government Version: 12/31/98

Database Release Frequency: Every 4 Years

Date of Last EDR Contact: 07/09/01

Date of Next Scheduled EDR Contact: 09/10/01

FTTS: FIFRA/ TSCA Tracking System - FIFRA (Federal Insecticide, Fungicide, & Rodenticide Act)/TSCA (Toxic Substances Control Act)

Source: EPA/Office of Prevention, Pesticides and Toxic Substances

Telephone: 202-564-2501

FTTS tracks administrative cases and pesticide enforcement actions and compliance activities related to FIFRA, TSCA and EPCRA (Emergency Planning and Community Right-to-Know Act). To maintain currency, EDR contacts the Agency on a quarterly basis.

Date of Government Version: 08/30/00

Database Release Frequency: Quarterly

Date of Last EDR Contact: 06/26/01

Date of Next Scheduled EDR Contact: 09/24/01

FTTS INSP: FIFRA/ TSCA Tracking System - FIFRA (Federal Insecticide, Fungicide, & Rodenticide Act)/TSCA (Toxic Substances Control Act)

Source: EPA

Telephone: 202-564-2501

Date of Government Version: 08/10/00

Database Release Frequency: Quarterly

Date of Last EDR Contact: 06/26/01

Date of Next Scheduled EDR Contact: 09/24/01

STATE OF OHIO ASTM STANDARD RECORDS

SHWS: Master Sites List

Source: Ohio Environmental Protection Agency

Telephone: 614-644-2068

State Hazardous Waste Sites. State hazardous waste site records are the states' equivalent to CERCLIS. These sites may or may not already be listed on the federal CERCLIS list. Priority sites planned for cleanup using state funds (state equivalent of Superfund) are identified along with sites where cleanup will be paid for by potentially responsible parties. Available information varies by state.

GOVERNMENT RECORDS SEARCHED / DATA CURRENCY TRACKING

Date of Government Version: 03/01/99
Date Made Active at EDR: 04/21/99
Database Release Frequency: No Update Planned

Date of Data Arrival at EDR: 03/29/99
Elapsed ASTM days: 23
Date of Last EDR Contact: 06/14/01

SWF/LF: Licensed Solid Waste Facilities

Source: Ohio Environmental Protection Agency
Telephone: 614-644-2621

Solid Waste Facilities/Landfill Sites. SWF/LF type records typically contain an inventory of solid waste disposal facilities or landfills in a particular state. Depending on the state, these may be active or inactive facilities or open dumps that failed to meet RCRA Subtitle D Section 4004 criteria for solid waste landfills or disposal sites.

Date of Government Version: 05/16/01
Date Made Active at EDR: 06/15/01
Database Release Frequency: Annually

Date of Data Arrival at EDR: 05/17/01
Elapsed ASTM days: 29
Date of Last EDR Contact: 04/24/01

LUST: Leaking Underground Storage Tank File

Source: Department of Commerce
Telephone: 614-752-7924

Leaking Underground Storage Tank Incident Reports. LUST records contain an inventory of reported leaking underground storage tank incidents. Not all states maintain these records, and the information stored varies by state.

Date of Government Version: 06/17/01
Date Made Active at EDR: 07/13/01
Database Release Frequency: Quarterly

Date of Data Arrival at EDR: 06/18/01
Elapsed ASTM days: 25
Date of Last EDR Contact: 06/18/01

UST: Underground Storage Tank File

Source: Department of Commerce
Telephone: 614-752-7938

Registered Underground Storage Tanks. UST's are regulated under Subtitle I of the Resource Conservation and Recovery Act (RCRA) and must be registered with the state department responsible for administering the UST program. Available information varies by state program.

Date of Government Version: 06/17/01
Date Made Active at EDR: 07/12/01
Database Release Frequency: Quarterly

Date of Data Arrival at EDR: 06/18/01
Elapsed ASTM days: 24
Date of Last EDR Contact: 06/18/01

STATE OF OHIO ASTM SUPPLEMENTAL RECORDS

SPILLS: Emergency Response Database

Source: Ohio EPA
Telephone: 614-644-2084
All reported incidents, spills or releases to the environment.

Date of Government Version: 12/31/98
Database Release Frequency: Varies

Date of Last EDR Contact: 06/11/01
Date of Next Scheduled EDR Contact: 09/10/01

DERR: Division of Emergency & Remedial Response's Database

Source: Ohio EPA, Div. of Emergency Response
Telephone: 614-644-3538
Sites that may or may not have contamination.

Date of Government Version: 06/01/01
Database Release Frequency: Semi-Annually

Date of Last EDR Contact: 06/18/01
Date of Next Scheduled EDR Contact: 09/17/01

GOVERNMENT RECORDS SEARCHED / DATA CURRENCY TRACKING

EDR PROPRIETARY DATABASES

Former Manufactured Gas (Coal Gas) Sites: The existence and location of Coal Gas sites is provided exclusively to EDR by Real Property Scan, Inc. ©Copyright 1993 Real Property Scan, Inc. For a technical description of the types of hazards which may be found at such sites, contact your EDR customer service representative.

Disclaimer Provided by Real Property Scan, Inc.

The information contained in this report has predominantly been obtained from publicly available sources produced by entities other than Real Property Scan. While reasonable steps have been taken to insure the accuracy of this report, Real Property Scan does not guarantee the accuracy of this report. Any liability on the part of Real Property Scan is strictly limited to a refund of the amount paid. No claim is made for the actual existence of toxins at any site. This report does not constitute a legal opinion.

HISTORICAL AND OTHER DATABASE(S)

Depending on the geographic area covered by this report, the data provided in these specialty databases may or may not be complete. For example, the existence of wetlands information data in a specific report does not mean that all wetlands in the area covered by the report are included. Moreover, the absence of any reported wetlands information does not necessarily mean that wetlands do not exist in the area covered by the report.

Oil/Gas Pipelines/Electrical Transmission Lines: This data was obtained by EDR from the USGS in 1994. It is referred to by USGS as GeoData Digital Line Graphs from 1:100,000-Scale Maps. It was extracted from the transportation category including some oil, but primarily gas pipelines and electrical transmission lines.

Sensitive Receptors: There are individuals deemed sensitive receptors due to their fragile immune systems and special sensitivity to environmental discharges. These sensitive receptors typically include the elderly, the sick, and children. While the location of all sensitive receptors cannot be determined, EDR indicates those buildings and facilities - schools, daycares, hospitals, medical centers, and nursing homes - where individuals who are sensitive receptors are likely to be located.

Flood Zone Data: This data, available in select counties across the country, was obtained by EDR in 1999 from the Federal Emergency Management Agency (FEMA). Data depicts 100-year and 500-year flood zones as defined by FEMA.

NWI: National Wetlands Inventory. This data, available in select counties across the country, was obtained by EDR in 1999 from the U.S. Fish and Wildlife Service.

GOVERNMENT RECORDS SEARCHED / DATA CURRENCY TRACKING

To maintain currency of the following federal and state databases, EDR contacts the appropriate governmental agency on a monthly or quarterly basis, as required.

Elapsed ASTM days: Provides confirmation that this EDR report meets or exceeds the 90-day updating requirement of the ASTM standard.

FEDERAL ASTM STANDARD RECORDS

NPL: National Priority List

Source: EPA
Telephone: N/A

National Priorities List (Superfund). The NPL is a subset of CERCLIS and identifies over 1,200 sites for priority cleanup under the Superfund Program. NPL sites may encompass relatively large areas. As such, EDR provides polygon coverage for over 1,000 NPL site boundaries produced by EPA's Environmental Photographic Interpretation Center (EPIC).

Date of Government Version: 04/17/01
Date Made Active at EDR: 08/06/01
Database Release Frequency: Semi-Annually

Date of Data Arrival at EDR: 05/09/01
Elapsed ASTM days: 89
Date of Last EDR Contact: 08/06/01

Proposed NPL: Proposed National Priority List Sites

Source: EPA
Telephone: N/A

Date of Government Version: 04/17/01
Date Made Active at EDR: 08/06/01
Database Release Frequency: Semi-Annually

Date of Data Arrival at EDR: 05/09/01
Elapsed ASTM days: 89
Date of Last EDR Contact: 08/06/01

CERCLIS: Comprehensive Environmental Response, Compensation, and Liability Information System

Source: EPA
Telephone: 703-413-0223

CERCLIS contains data on potentially hazardous waste sites that have been reported to the USEPA by states, municipalities, private companies and private persons, pursuant to Section 103 of the Comprehensive Environmental Response, Compensation, and Liability Act (CERCLA). CERCLIS contains sites which are either proposed to or on the National Priorities List (NPL) and sites which are in the screening and assessment phase for possible inclusion on the NPL.

Date of Government Version: 03/16/01
Date Made Active at EDR: 04/30/01
Database Release Frequency: Quarterly

Date of Data Arrival at EDR: 03/26/01
Elapsed ASTM days: 85
Date of Last EDR Contact: 06/25/01

CERCLIS-NFRAP: CERCLIS No Further Remedial Action Planned

Source: EPA
Telephone: 703-413-0223

As of February 1995, CERCLIS sites designated "No Further Remedial Action Planned" (NFRAP) have been removed from CERCLIS. NFRAP sites may be sites where, following an initial investigation, no contamination was found, contamination was removed quickly without the need for the site to be placed on the NPL, or the contamination was not serious enough to require Federal Superfund action or NPL consideration. EPA has removed approximately 25,000 NFRAP sites to lift the unintended barriers to the redevelopment of these properties and has archived them as historical records so EPA does not needlessly repeat the investigations in the future. This policy change is part of the EPA's Brownfields Redevelopment Program to help cities, states, private investors and affected citizens to promote economic redevelopment of unproductive urban sites.

Date of Government Version: 03/16/01
Date Made Active at EDR: 04/30/01
Database Release Frequency: Quarterly

Date of Data Arrival at EDR: 03/26/01
Elapsed ASTM days: 35
Date of Last EDR Contact: 06/25/01

CORRACTS: Corrective Action Report

Source: EPA
Telephone: 800-424-9346

CORRACTS identifies hazardous waste handlers with RCRA corrective action activity.

GOVERNMENT RECORDS SEARCHED / DATA CURRENCY TRACKING

Date of Government Version: 03/27/01
Date Made Active at EDR: 05/16/01
Database Release Frequency: Semi-Annually

Date of Data Arrival at EDR: 04/11/01
Elapsed ASTM days: 35
Date of Last EDR Contact: 06/12/01

RCRIS: Resource Conservation and Recovery Information System

Source: EPA/NTIS
Telephone: 800-424-9346

Resource Conservation and Recovery Information System. RCRIS includes selective information on sites which generate, transport, store, treat and/or dispose of hazardous waste as defined by the Resource Conservation and Recovery Act (RCRA).

Date of Government Version: 06/21/00
Date Made Active at EDR: 07/31/00
Database Release Frequency: Semi-Annually

Date of Data Arrival at EDR: 07/10/00
Elapsed ASTM days: 21
Date of Last EDR Contact: 07/02/01

ERNS: Emergency Response Notification System

Source: EPA/NTIS
Telephone: 202-260-2342

Emergency Response Notification System. ERNS records and stores information on reported releases of oil and hazardous substances.

Date of Government Version: 08/08/00
Date Made Active at EDR: 09/06/00
Database Release Frequency: Quarterly

Date of Data Arrival at EDR: 08/11/00
Elapsed ASTM days: 26
Date of Last EDR Contact: 08/10/01

FEDERAL ASTM SUPPLEMENTAL RECORDS

BRS: Biennial Reporting System

Source: EPA/NTIS
Telephone: 800-424-9346

The Biennial Reporting System is a national system administered by the EPA that collects data on the generation and management of hazardous waste. BRS captures detailed data from two groups: Large Quantity Generators (LQG) and Treatment, Storage, and Disposal Facilities.

Date of Government Version: 12/31/97
Database Release Frequency: Biennially

Date of Last EDR Contact: 06/18/01
Date of Next Scheduled EDR Contact: 09/17/01

CONSENT: Superfund (CERCLA) Consent Decrees

Source: EPA Regional Offices
Telephone: Varies

Major legal settlements that establish responsibility and standards for cleanup at NPL (Superfund) sites. Released periodically by United States District Courts after settlement by parties to litigation matters.

Date of Government Version: N/A
Database Release Frequency: Varies

Date of Last EDR Contact: N/A
Date of Next Scheduled EDR Contact: N/A

ROD: Records Of Decision

Source: NTIS
Telephone: 703-416-0223

Record of Decision. ROD documents mandate a permanent remedy at an NPL (Superfund) site containing technical and health information to aid in the cleanup.

Date of Government Version: 09/30/99
Database Release Frequency: Annually

Date of Last EDR Contact: 07/10/01
Date of Next Scheduled EDR Contact: 10/08/01

DELISTED NPL: National Priority List Deletions

Source: EPA
Telephone: N/A

The National Oil and Hazardous Substances Pollution Contingency Plan (NCP) establishes the criteria that the EPA uses to delete sites from the NPL. In accordance with 40 CFR 300.425.(e), sites may be deleted from the NPL where no further response is appropriate.

GOVERNMENT RECORDS SEARCHED / DATA CURRENCY TRACKING

Date of Government Version: 04/17/01
Database Release Frequency: Semi-Annually

Date of Last EDR Contact: 08/06/01
Date of Next Scheduled EDR Contact: 11/05/01

FINDS: Facility Index System/Facility Identification Initiative Program Summary Report

Source: EPA
Telephone: N/A

Facility Index System. FINDS contains both facility information and 'pointers' to other sources that contain more detail. EDR includes the following FINDS databases in this report: PCS (Permit Compliance System), AIRS (Aerometric Information Retrieval System), DOCKET (Enforcement Docket used to manage and track information on civil judicial enforcement cases for all environmental statutes), FURS (Federal Underground Injection Control), C-DOCKET (Criminal Docket System used to track criminal enforcement actions for all environmental statutes), FFIS (Federal Facilities Information System), STATE (State Environmental Laws and Statutes), and PADS (PCB Activity Data System).

Date of Government Version: 07/07/00
Database Release Frequency: Quarterly

Date of Last EDR Contact: 07/09/01
Date of Next Scheduled EDR Contact: 10/08/01

HMIRS: Hazardous Materials Information Reporting System

Source: U.S. Department of Transportation
Telephone: 202-366-4526

Hazardous Materials Incident Report System. HMIRS contains hazardous material spill incidents reported to DOT.

Date of Government Version: 12/31/00
Database Release Frequency: Annually

Date of Last EDR Contact: 07/23/01
Date of Next Scheduled EDR Contact: 10/22/01

MLTS: Material Licensing Tracking System

Source: Nuclear Regulatory Commission
Telephone: 301-415-7169

MLTS is maintained by the Nuclear Regulatory Commission and contains a list of approximately 8,100 sites which possess or use radioactive materials and which are subject to NRC licensing requirements. To maintain currency, EDR contacts the Agency on a quarterly basis.

Date of Government Version: 01/30/01
Database Release Frequency: Quarterly

Date of Last EDR Contact: 07/09/01
Date of Next Scheduled EDR Contact: 10/08/01

MINES: Mines Master Index File

Source: Department of Labor, Mine Safety and Health Administration
Telephone: 303-231-5959

Date of Government Version: 08/01/98
Database Release Frequency: Semi-Annually

Date of Last EDR Contact: 07/02/01
Date of Next Scheduled EDR Contact: 10/01/01

NPL LIENS: Federal Superfund Liens

Source: EPA
Telephone: 205-564-4267

Federal Superfund Liens. Under the authority granted the USEPA by the Comprehensive Environmental Response, Compensation and Liability Act (CERCLA) of 1980, the USEPA has the authority to file liens against real property in order to recover remedial action expenditures or when the property owner receives notification of potential liability. USEPA compiles a listing of filed notices of Superfund Liens.

Date of Government Version: 10/15/91
Database Release Frequency: No Update Planned

Date of Last EDR Contact: 05/23/01
Date of Next Scheduled EDR Contact: 08/20/01

PADS: PCB Activity Database System

Source: EPA
Telephone: 202-260-3936

PCB Activity Database. PADS identifies generators, transporters, commercial storers and/or brokers and disposers of PCB's who are required to notify the EPA of such activities.

Date of Government Version: 03/30/01
Database Release Frequency: Annually

Date of Last EDR Contact: 05/18/01
Date of Next Scheduled EDR Contact: 08/13/01

GOVERNMENT RECORDS SEARCHED / DATA CURRENCY TRACKING

RAATS: RCRA Administrative Action Tracking System

Source: EPA

Telephone: 202-564-4104

RCRA Administration Action Tracking System. RAATS contains records based on enforcement actions issued under RCRA pertaining to major violators and includes administrative and civil actions brought by the EPA. For administration actions after September 30, 1995, data entry in the RAATS database was discontinued. EPA will retain a copy of the database for historical records. It was necessary to terminate RAATS because a decrease in agency resources made it impossible to continue to update the information contained in the database.

Date of Government Version: 04/17/95

Database Release Frequency: No Update Planned

Date of Last EDR Contact: 06/11/01

Date of Next Scheduled EDR Contact: 09/10/01

TRIS: Toxic Chemical Release Inventory System

Source: EPA

Telephone: 202-260-1531

Toxic Release Inventory System. TRIS identifies facilities which release toxic chemicals to the air, water and land in reportable quantities under SARA Title III Section 313.

Date of Government Version: 12/31/98

Database Release Frequency: Annually

Date of Last EDR Contact: 06/27/01

Date of Next Scheduled EDR Contact: 09/24/01

TSCA: Toxic Substances Control Act

Source: EPA

Telephone: 202-260-1444

Toxic Substances Control Act. TSCA identifies manufacturers and importers of chemical substances included on the TSCA Chemical Substance Inventory list. It includes data on the production volume of these substances by plant site.

Date of Government Version: 12/31/98

Database Release Frequency: Every 4 Years

Date of Last EDR Contact: 07/09/01

Date of Next Scheduled EDR Contact: 09/10/01

FTTS: FIFRA/ TSCA Tracking System - FIFRA (Federal Insecticide, Fungicide, & Rodenticide Act)/TSCA (Toxic Substances Control Act)

Source: EPA/Office of Prevention, Pesticides and Toxic Substances

Telephone: 202-564-2501

FTTS tracks administrative cases and pesticide enforcement actions and compliance activities related to FIFRA, TSCA and EPCRA (Emergency Planning and Community Right-to-Know Act). To maintain currency, EDR contacts the Agency on a quarterly basis.

Date of Government Version: 08/30/00

Database Release Frequency: Quarterly

Date of Last EDR Contact: 06/26/01

Date of Next Scheduled EDR Contact: 09/24/01

FTTS INSP: FIFRA/ TSCA Tracking System - FIFRA (Federal Insecticide, Fungicide, & Rodenticide Act)/TSCA (Toxic Substances Control Act)

Source: EPA

Telephone: 202-564-2501

Date of Government Version: 08/10/00

Database Release Frequency: Quarterly

Date of Last EDR Contact: 06/26/01

Date of Next Scheduled EDR Contact: 09/24/01

STATE OF KENTUCKY ASTM STANDARD RECORDS

SHWS: State Leads List

Source: Department of Environmental Protection

Telephone: 502-564-6716

State Hazardous Waste Sites. State hazardous waste site records are the states' equivalent to CERCLIS. These sites may or may not already be listed on the federal CERCLIS list. Priority sites planned for cleanup using state funds (state equivalent of Superfund) are identified along with sites where cleanup will be paid for by potentially responsible parties. Available information varies by state.

GOVERNMENT RECORDS SEARCHED / DATA CURRENCY TRACKING

Date of Government Version: 05/09/01
Date Made Active at EDR: 06/12/01
Database Release Frequency: Quarterly

Date of Data Arrival at EDR: 05/14/01
Elapsed ASTM days: 29
Date of Last EDR Contact: 07/02/01

SWF/LF: Solid Waste Facilities List

Source: Department of Environmental Protection
Telephone: 502-564-6716

Solid Waste Facilities/Landfill Sites. SWF/LF type records typically contain an inventory of solid waste disposal facilities or landfills in a particular state. Depending on the state, these may be active or inactive facilities or open dumps that failed to meet RCRA Subtitle D Section 4004 criteria for solid waste landfills or disposal sites.

Date of Government Version: 03/30/01
Date Made Active at EDR: 05/15/01
Database Release Frequency: Semi-Annually

Date of Data Arrival at EDR: 04/05/01
Elapsed ASTM days: 40
Date of Last EDR Contact: 05/23/01

LUST: N/A

Source: Department of Environmental Protection
Telephone: 502-564-6716

Leaking Underground Storage Tank Incident Reports. LUST records contain an inventory of reported leaking underground storage tank incidents. Not all states maintain these records, and the information stored varies by state.

Date of Government Version: N/A
Date Made Active at EDR: N/A
Database Release Frequency: No Update Planned

Date of Data Arrival at EDR: N/A
Elapsed ASTM days: 0
Date of Last EDR Contact: 05/15/01

UST: Underground Storage Tank Database

Source: Department of Environmental Protection
Telephone: 502-564-6716

Registered Underground Storage Tanks. UST's are regulated under Subtitle I of the Resource Conservation and Recovery Act (RCRA) and must be registered with the state department responsible for administering the UST program. Available information varies by state program.

Date of Government Version: 05/09/01
Date Made Active at EDR: 06/07/01
Database Release Frequency: Quarterly

Date of Data Arrival at EDR: 05/14/01
Elapsed ASTM days: 24
Date of Last EDR Contact: 07/02/01

EDR PROPRIETARY DATABASES

Former Manufactured Gas (Coal Gas) Sites: The existence and location of Coal Gas sites is provided exclusively to EDR by Real Property Scan, Inc. ©Copyright 1993 Real Property Scan, Inc. For a technical description of the types of hazards which may be found at such sites, contact your EDR customer service representative.

Disclaimer Provided by Real Property Scan, Inc.

The information contained in this report has predominantly been obtained from publicly available sources produced by entities other than Real Property Scan. While reasonable steps have been taken to insure the accuracy of this report, Real Property Scan does not guarantee the accuracy of this report. Any liability on the part of Real Property Scan is strictly limited to a refund of the amount paid. No claim is made for the actual existence of toxins at any site. This report does not constitute a legal opinion.

GOVERNMENT RECORDS SEARCHED / DATA CURRENCY TRACKING

HISTORICAL AND OTHER DATABASE(S)

Depending on the geographic area covered by this report, the data provided in these specialty databases may or may not be complete. For example, the existence of wetlands information data in a specific report does not mean that all wetlands in the area covered by the report are included. Moreover, the absence of any reported wetlands information does not necessarily mean that wetlands do not exist in the area covered by the report.

Oil/Gas Pipelines/Electrical Transmission Lines: This data was obtained by EDR from the USGS in 1994. It is referred to by USGS as GeoData Digital Line Graphs from 1:100,000-Scale Maps. It was extracted from the transportation category including some oil, but primarily gas pipelines and electrical transmission lines.

Sensitive Receptors: There are individuals deemed sensitive receptors due to their fragile immune systems and special sensitivity to environmental discharges. These sensitive receptors typically include the elderly, the sick, and children. While the location of all sensitive receptors cannot be determined, EDR indicates those buildings and facilities - schools, daycares, hospitals, medical centers, and nursing homes - where individuals who are sensitive receptors are likely to be located.

Flood Zone Data: This data, available in select counties across the country, was obtained by EDR in 1999 from the Federal Emergency Management Agency (FEMA). Data depicts 100-year and 500-year flood zones as defined by FEMA.

NWI: National Wetlands Inventory. This data, available in select counties across the country, was obtained by EDR in 1999 from the U.S. Fish and Wildlife Service.

Thank you for your business.
Please contact EDR at 1-800-352-0050
with any questions or comments.

Disclaimer

This Report contains information obtained from a variety of public sources and EDR makes no representation or warranty regarding the accuracy, reliability, quality, or completeness of said information or the information contained in this report. The customer shall assume full responsibility for the use of this report.

No warranty of merchantability or of fitness for a particular purpose, expressed or implied, shall apply and EDR specifically disclaims the making of such warranties. In no event shall EDR be liable to anyone for special, incidental, consequential or exemplary damages.

APPENDIX I
PHOTOGRAPHIC LOG





Photo 1. View looking northwest at the M&J Welding facility (outside study area), PID 240229000.



Photo 2. View looking southeast at Newton's Paint and Body Shop facility (outside study area), PID 240300002.

Portsmouth Bypass

SCI-823-0.00 PID19415

Scioto County, Ohio

Photo Documentation



Photographer:
S. Stewart

Date of Photograph:
June 19, 2002

Date:
12 September, 2002



Photo 3. View looking west behind Gahm's auto parts facility (outside study area).



Photo 4. View looking at the Lucasville Schools bus parking area (LUST site), PID 241601000.

Portsmouth Bypass

SCI-823-0.00 PID19415

Scioto County, Ohio

Photo Documentation



Photographer:
S. Stewart

Date of Photograph:
June 19, 2002

Date:
12 September, 2002




Photo 5. View looking northeast at the corner lot (former gas station) at US Route 23 and State Route 348, PID 241758000.



Photo 6. View looking west at the Scioto County Engineers maintenance yard with ASTs in rear, PID 241722000.


<p>Portsmouth Bypass SCI-823-0.00 PID19415 Scioto County, Ohio</p>	<p>Photo Documentation</p>		
	<p>Photographer: S. Stewart</p>	<p>Date of Photograph: June 19, 2002</p>	<p>Date: 12 September, 2002</p>



Photo 7. View looking south at the Scioto County Engineers maintenance yard with ASTs on lower portion of property.



Photo 8. View looking northeast at Harwood's gas station from State Route 728, PID 240824000.

Portsmouth Bypass

SCI-823-0.00 PID19415

Scioto County, Ohio

Photo Documentation



Photographer:
S. Stewart

Date of Photograph:
June 19, 2002

Date:
12 September, 2002



Photo 9. View looking northeast at the Prime Markets Shell Station/Country Store Foods, PID 080401010.



Photo 10. View of auto repair facility located southeast of Shell station not listed as commercial property. PID 080401002 (Terry Turner, residential)

Portsmouth Bypass

SCI-823-0.00 PID19415

Scioto County, Ohio

Photo Documentation



Photographer:
S. Stewart

Date of Photograph:
June 19, 2002

Date:
12 September, 2002



Photo 11. View looking south at the Scioto County Airport property. PID 072477001.



Photo 12. View of the AST located on the Scioto County Airport property.

Portsmouth Bypass

SCI-823-0.00 PID19415

Scioto County, Ohio

Photo Documentation



Photographer:
S. Stewart

Date of Photograph:
June 19, 2002

Date:
12 September, 2002




Photo 13. View of the AEP electrical substation located near the intersection of State Route 728 and County Road 548 (Glendale Rd). PID 071655000.



Photo 14. View looking south at the property owned by Pearl and Ora McGuire located on East Lane. PID numbers 160838-160841

Portsmouth Bypass

SCI-823-0.00 PID19415

Scioto County, Ohio

Photo Documentation



Photographer:
S. Stewart

Date of Photograph:
June 19, 2002

Date:
12 September, 2002



Photo 15. View looking south at Penny's ATV Parts facility located on State Route 140. PID 160424000.




Photo 16. View looking at the rear storage yard of Penny's ATV Parts facility.

Portsmouth Bypass

SCI-823-0.00 PID19415

Scioto County, Ohio

Photo Documentation



Photographer:
S. Stewart

Date of Photograph:
June 20, 2002

Date:
12 September, 2002



Photo 17. View of abandoned service facility located on State Route 140 (outside study area), PID 161165000.



Photo 18. View of Earl's auto salvage yard located on State Route 140, PID 160125000.

Portsmouth Bypass

SCI-823-0.00 PID19415

Scioto County, Ohio

Photo Documentation



Photographer:
S. Stewart

Date of Photograph:
June 20, 2002

Date:
12 September, 2002



Photo 19. View of side area of Earl's auto salvage yard located on State Route 140, PID 160125000.



Photo 20. View of side area of Earl's auto salvage yard located on State Route 140, PID 160125000.

Portsmouth Bypass

SCI-823-0.00 PID19415

Scioto County, Ohio

Photo Documentation



Photographer:
S. Stewart

Date of Photograph:
June 20, 2002

Date:
12 September, 2002



Photo 21. View of the ASTs behind Gerlach Farm and Feed facility, (Gampp's property) PID 160207000.



Photo 22. View of Gampp's Marathon located at State Route 140 and Dixon Mill Road, PID 160206.

Portsmouth Bypass

SCI-823-0.00 PID19415

Scioto County, Ohio

Photo Documentation



Photographer:
S. Stewart

Date of Photograph:
June 20, 2002

Date:
12 September, 2002



Photo 23. View of the Conley Trucking facility (outside study area). PID numbers 160903, 160492, 160493, 160494 and 161077.



Photo 24. View of the refueling area at the Conley Trucking facility (ASTs inside building).

Portsmouth Bypass

SCI-823-0.00 PID19415

Scioto County, Ohio

Photo Documentation



Photographer:
S. Stewart

Date of Photograph:
June 20, 2002

Date:
12 September, 2002



Photo 25. View of former service garage located at Slocum Ave and Dixon Mill Road, PID 160431000.



Photo 26. View of Buster's Bi-Lo located at 7151 Gallia Pike, PID 161063000-161065000 and 161471000.

Portsmouth Bypass

SCI-823-0.00 PID19415

Scioto County, Ohio

Photo Documentation



Photographer:
S. Stewart

Date of Photograph:
June 20, 2002

Date:
12 September, 2002



Photo 27. View of the Kellers Collision facility located at 133 Morris Lane, PID 080401012.



Photo 28. View looking northwest at the Kokosing Materials Inc. facility from the intersection of Center Street and the railroad tracks, PID 170733000 and 170735000.

Portsmouth Bypass

SCI-823-0.00 PID19415

Scioto County, Ohio

Photo Documentation



Photographer:
S. Stewart

Date of Photograph:
June 19, 2002

Date:
12 September, 2002



Photo 29. View looking south at the Diamond REO truck repair facility, PID 170666000.



Photo 30. View looking at the rear of the Diamond REO facility, PID 170666000.

Portsmouth Bypass
 SCI-823-0.00 PID19415
 Scioto County, Ohio

Photo Documentation



Photographer:
 S. Stewart

Date of Photograph:
 June 19, 2002

Date:
 16 September, 2002



Photo 31. View looking northwest at a tanker located on the Diamond REO site, PID 174539000.



Photo 32. View looking Tri-State Culvert and Construction Supply facility, PID 170641001.

Portsmouth Bypass

SCI-823-0.00 PID19415

Scioto County, Ohio

Photo Documentation

TRANSYSTEMS
CORPORATION

Photographer:
S. Stewart

Date of Photograph:
June 19, 2002

Date:
16 September, 2002