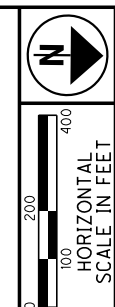




- 327 MICHAEL G. RIDER AND GAIL A. LAW
- 328 BLUEMONT CORPORATION
- 329 LONDON W. EVANS AND TONYA A. EVANS
- 330 STATE OF OHIO
- 331 PAUL SOLTIS
- 332 PAULA STURGEON
- 333 MARK FITZGERALD
- 336 GREGORY W. MILLER AND FLORENCE SOLTIS
- 337 PAUL SOLTIS
- 341 CSX TRANSPORTATION, INC.
- 501 STATE OF OHIO
- 501A SHEELA GAST AND JOHN MCHENRY AND CANDACE MCHENRY
- 516 STATE OF OHIO
- 528 RONDA K. STURGILL
- 538 DERRICK E. LATTIMORE AND ROYNA F. LATTIMORE

= ADDITIONAL ODOT PROPERTY

SECTIONS 4, 5, 8 & 9  
T-2-N, R-20-W, CONGRESS LANDS  
PORTER TOWNSHIP  
CITY OF PORTSMOUTH  
SCIOTO COUNTY, OHIO



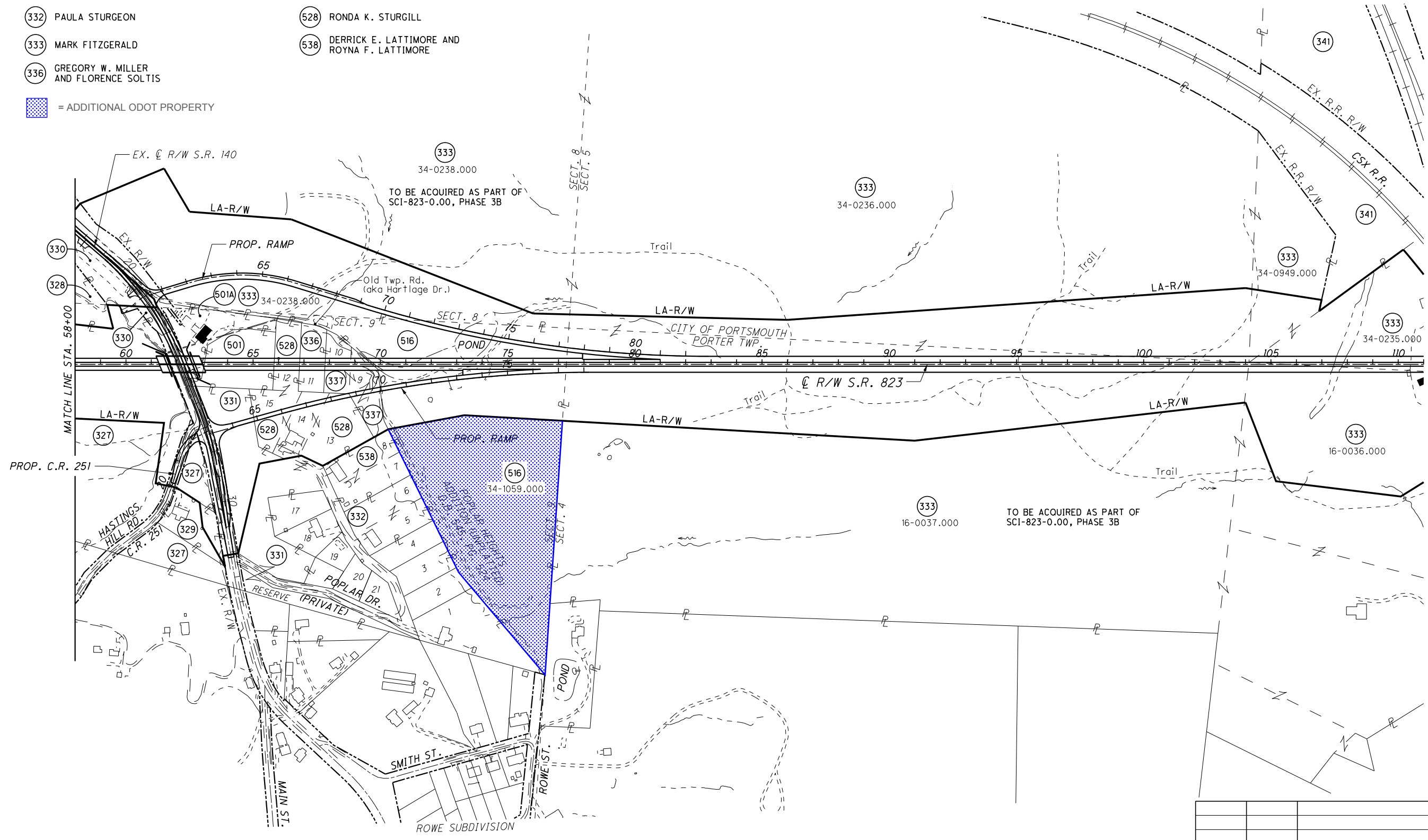
PID NO. **77366**  
R/W DESIGNER TB R/W REVIEWER SER

**PROPERTY MAP**

**SCI-823-0.00**

5 / 25

|                |            |                            |
|----------------|------------|----------------------------|
|                |            |                            |
| REV. BY        | DATE       | DESCRIPTION                |
| SER            | 1/08/13    | PARCEL 336 MOVED TO LOT 11 |
| DATE COMPLETED | 11/30/2012 |                            |



U:\173608742\SCI\77366\row\sheets\77366RM005.dgn 2/11/2013 8:34:56 AM siparker

- 333 MARK FITZGERALD
- 340 BOARD OF COUNTY COMMISSIONERS OF SCIOTO COUNTY, OHIO
- 341 CSX TRANSPORTATION, INC.
- 342 MATTHEW LILlich (HEIRS & ASSIGNS) (CSX TRANSPORTATION, INC. R/W)
- 343 JOHN LILlich (HEIRS & ASSIGNS) (CSX TRANSPORTATION, INC. R/W)
- 344 DAVID MCGUIRE
- 345 CSX TRANSPORTATION, INC.
- 346 HERSCHEL E. BURKE
- 371 JAMES MICKLES
- 388 BLUEMONT CORPORATION
- 389 C.W.G. HANNAH (HEIRS AND ASSIGNS)
- 391 ANDREW L. ELDRIDGE
- 392 DON HADSELL
- 393 PEGGY A. POTTERS
- 394 KIMBERLY R. SANSON
- 395 JAMES MUNION AND SYLVIA MUNION
- 396 CARL E. DAVIS AND MARK E. DAVIS
- 397 RONALD D. CORIELL
- 400 RANDAL CHARLES HEMMINGER
- 401 JULIE WARNOCK
- 529 GARY LEE BENNETT, JR. AND ANNETTE BENNETT
- 531 DEBORAH M. ADAMS

[Blue Hatched Box] = ADDITIONAL ODOT PROPERTY

SECTIONS 4 & 5, T-2-N, R-20-W  
 SECTIONS 32 & 33, T-3-N, R-20-W  
 PORTER & HARRISON TOWNSHIPS  
 CITY OF PORTSMOUTH  
 SCIOTO COUNTY, OHIO

[E1] OHIO POWER COMPANY  
 ESMT. - D.B. 377, PG. 603



0 200 400  
 HORIZONTAL SCALE IN FEET

PID NO.  
**77366**

R/W DESIGNER TB  
 R/W REVIEWER SER

**PROPERTY MAP**

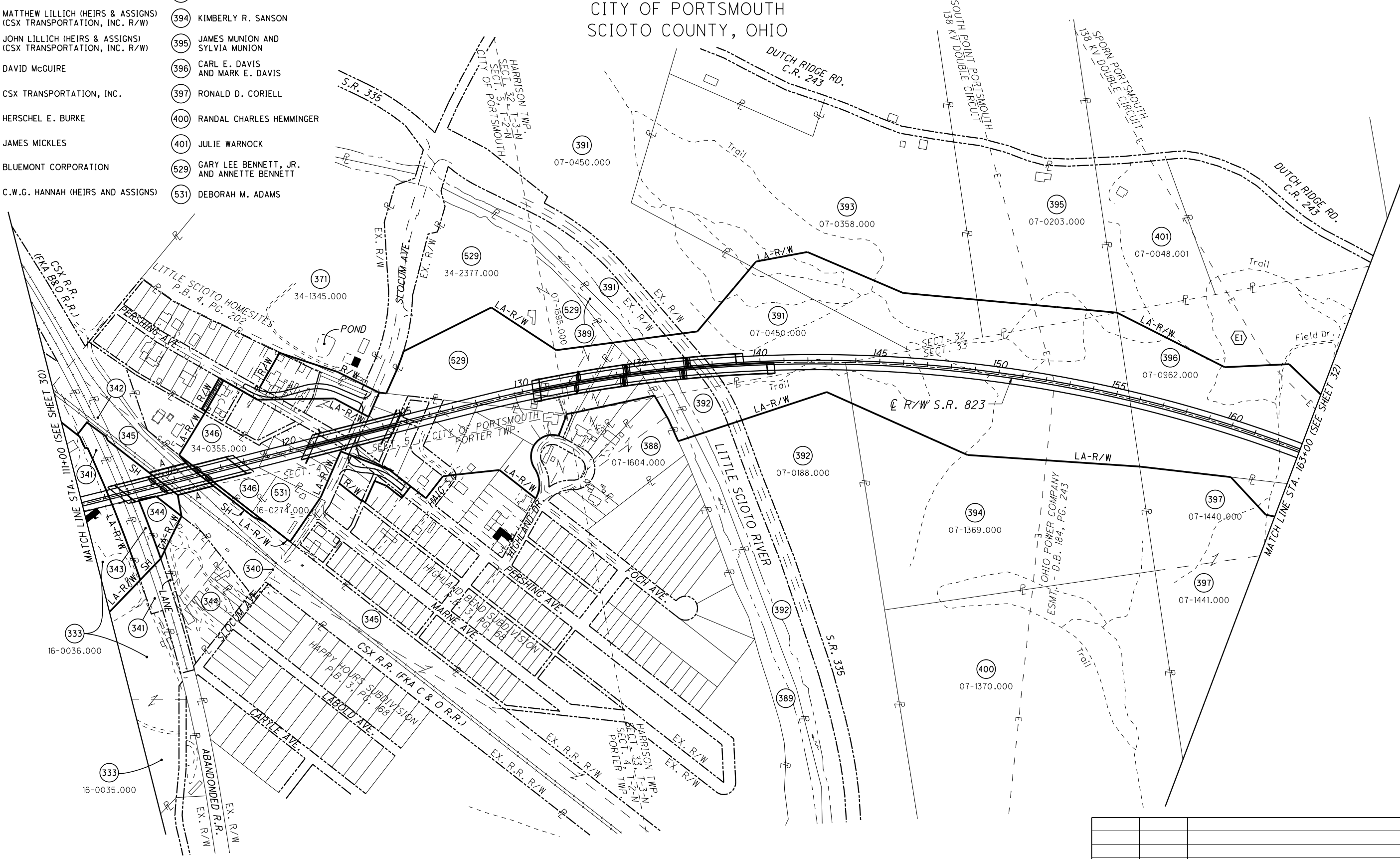
**SCI-823-0.00**

31

| REV. BY        | DATE       | DESCRIPTION                         |
|----------------|------------|-------------------------------------|
| SER            | 5/22/13    | PARCELS 342 & 343-OWNER NAME CHANGE |
| DATE COMPLETED | 02/06/2013 |                                     |

FOR DETAIL OF THIS AREA, SEE SHEET 33

U:\173608742\SCI\77366\row\sheets\77366R006.dgn 5/28/2013 8:29:31 AM slparker





- 333 MARK FITZGERALD
- 341 CSX TRANSPORTATION, INC.
- 342 MATTHEW LILlich (HEIRS & ASSIGNS)  
(CSX TRANSPORTATION, INC. R/W)
- 343 JOHN LILlich (HEIRS & ASSIGNS)  
(CSX TRANSPORTATION, INC. R/W)
- 344 DAVID MCGUIRE
- 345 CSX TRANSPORTATION, INC.
- 346 HERSCHEL E. BURKE
- 350 BLUEMONT CORPORATION
- 354 JUDITH K. DALTON
- 355 JUDITH KAY TAYLOR
- 363 MICHAEL MUSSER AND  
CHERYL MUSSER
- 364 PATRICIA LOUISE BURKE
- 365 ROBERT DIALS AND  
MARY LOU DIALS
- 370 LEWIS M. KENT (HEIRS & ASSIGNS)
- 371 JAMES MICKLES

- 379 ERIC STILTNER AND  
LAURA STILTNER
- 380 WILLIE R. STILTNER AND  
BETTY H. STILTNER
- 381 DENNIS JORDAN AND  
JOYCE JORDAN
- 382 BLUEMONT CORPORATION
- 383 ROSE O'BRIEN, ETAL
- 385 WILMA WALTERS
- [Blue Hatched Box] = ADDITIONAL ODOT PROPERTY

SECTIONS 4 & 5, T-2-N, R-20-W  
 SECTIONS 32 & 33, T-3-N, R-20-W  
 PORTER TOWNSHIPS  
 CITY OF PORTSMOUTH  
 SCIOTO COUNTY, OHIO

- 388 BLUEMONT CORPORATION
- 389 C.W.G. HANNAH  
(HEIRS AND ASSIGNS)
- 390 MARK SCOTT
- 391 ANDREW L. ELDRIDGE
- 392 DON HADSELL
- 514 STATE OF OHIO
- 515 STATE OF OHIO
- 519 WILMA WALTERS
- 520 PAM SPURGEON
- 521 STATE OF OHIO
- 522A STATE OF OHIO
- 522B STATE OF OHIO
- 523 STATE OF OHIO
- 524 STATE OF OHIO
- 525 STATE OF OHIO
- 526 STATE OF OHIO
- 529 GARY LEE BENNETT, JR.  
AND ANNETTE BENNETT
- 530 GARY LEE BENNETT, SR.  
AND HENRIETTA FAYE BENNETT
- 531 DEBORAH M. ADAMS
- 542 STATE OF OHIO
- 543 STATE OF OHIO
- 544 STATE OF OHIO
- 545 STATE OF OHIO
- 546 STATE OF OHIO
- 547 STATE OF OHIO



0 50 100 200  
 HORIZONTAL  
 SCALE IN FEET

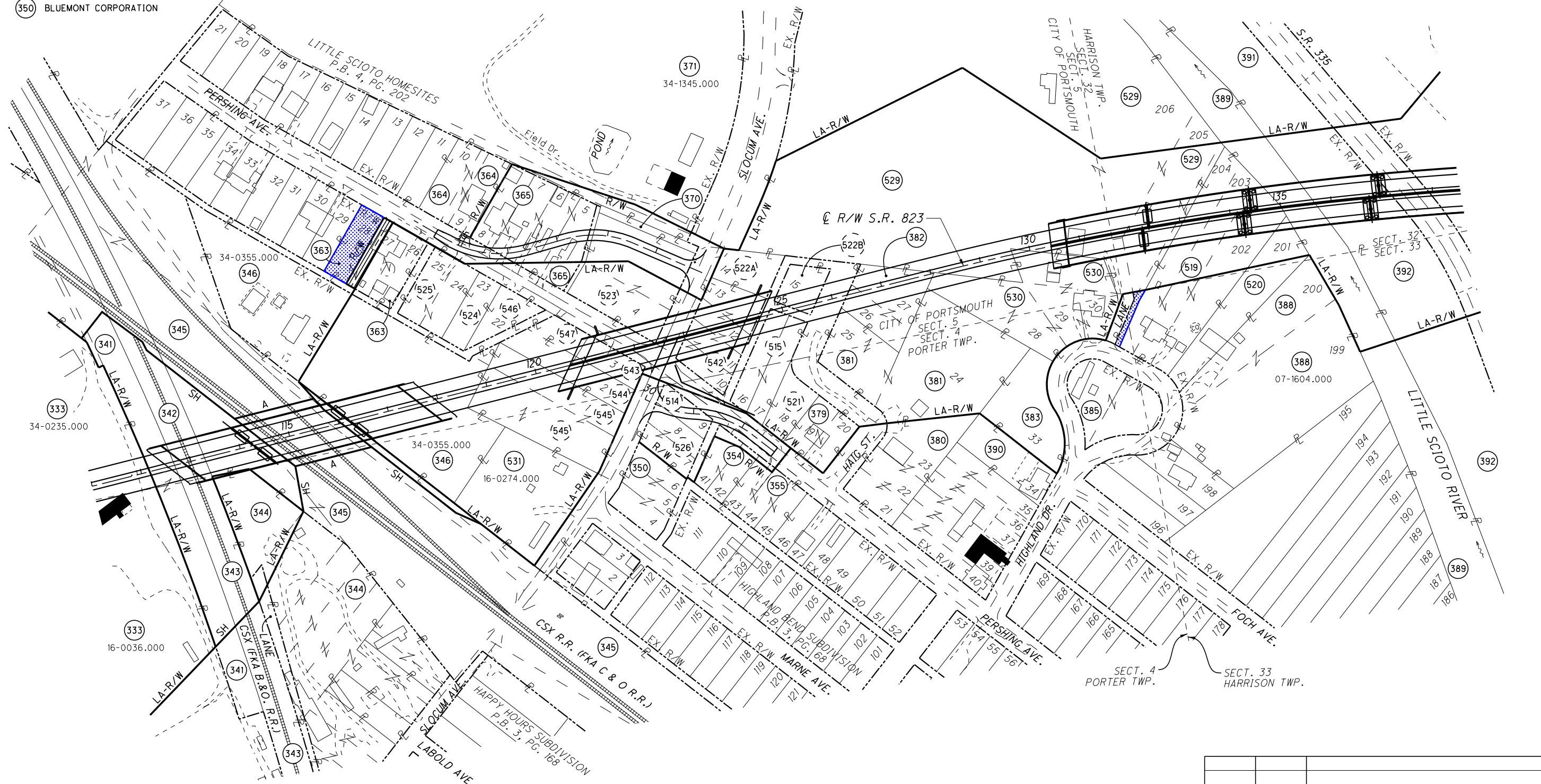
PID NO.  
**77366**

R/W DESIGNER  
 TB  
 R/W REVIEWER  
 SER

**PROPERTY MAP**

**SCI-823-0.00**


U:\173608742\SCI\77366\row\sheets\77366RM007.dgn 5/28/2013 8:29:34 AM siparker



|                |            |                                       |
|----------------|------------|---------------------------------------|
| REV. BY        | DATE       | DESCRIPTION                           |
| SER            | 5/22/13    | PARCELS 342 & 343 - OWNER NAME CHANGE |
| DATE COMPLETED | 02/06/2013 |                                       |

## SECTIONS 28 & 33

### T-3-N, R-20-W, CONGRESS LANDS HARRISON TOWNSHIP CITY OF PORTSMOUTH SCIOTO COUNTY, OHIO

- E1 OHIO POWER COMPANY  
ESMT. - D.B. 377, PG. 603
  - E2 OHIO POWER COMPANY  
ESMT. - D.B. 374, PG. 603
  - E3 OHIO POWER COMPANY  
ESMT. - D.B. 571, PG. 297
  - E4 OHIO POWER COMPANY  
ESMT. - D.B. 570, PG. 635
-  = ADDITIONAL ODOT PROPERTY

- 396 CARL E. DAVIS  
AND MARK E. DAVIS
  - 397 RONALD D. CORIELL
  - 398 MICHAEL E. BLACKBURN
  - 399 MELISSA K. MUNION
  - 402 SAMUEL WILLIAMS AND  
JILL WILLIAMS
  - 403 MICHAEL E. BLACKBURN
- 404 RONALD D. CORIELL AND  
EDITH KITZLER TRUSTEE, OF THE  
EDITH KITZLER TRUST U/A DATED  
AUGUST 17, 1993
  - 405 WILLIAM T. BRYAN, HAROLD R. BRYAN,  
BETTY GAY MAIDEN, PAMELA JOY BRYAN,  
PATRICIA FAYE GILILAND, RAYMOND EUGENE BRYAN
  - 406 HAROLD GAMPP, RONALD L. GAMPP,  
DALE L. GAMPP, RALPH W. GAMPP
  - 407 HAROLD G. WILLIAMS




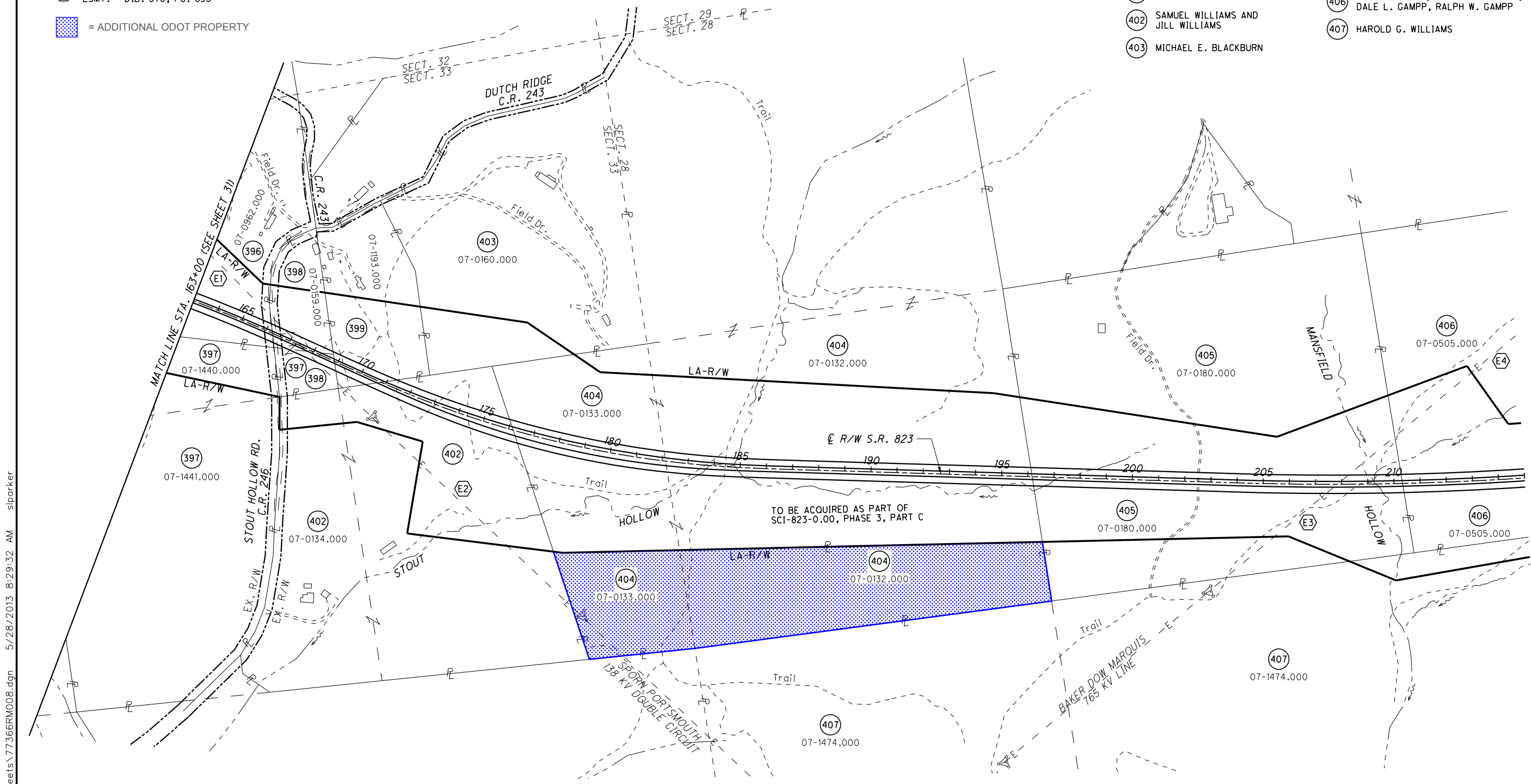
PID NO.  
**77366**

R/W DESIGNER TB  
R/W REVIEWER SER

**PROPERTY MAP**

**SCI-823-0.00**

32 /

| REV. BY        | DATE | DESCRIPTION |
|----------------|------|-------------|
|                |      |             |
|                |      |             |
|                |      |             |
|                |      |             |
| DATE COMPLETED |      | 02/06/2013  |

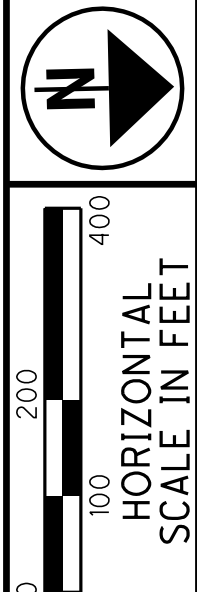


| NUMBER | DIRECTION     | DISTANCE |
|--------|---------------|----------|
| L432   | N 04°56'37" E | 1377.27' |
| L433   | S 86°39'11" E | 880.87'  |
| L434   | N 09°28'15" E | 958.60'  |
| L447   | S 86°41'38" E | 1841.32' |
| L448   | S 04°29'30" W | 729.47'  |
| L449   | S 26°03'48" E | 612.97'  |
| L450   | S 09°28'15" W | 123.48'  |
| L452   | N 86°39'11" W | 1250.25' |
| L456   | N 86°41'38" W | 709.11'  |

| NUMBER | DIRECTION     | DISTANCE |
|--------|---------------|----------|
| L458   | N 05°26'59" E | 1326.65' |
| L459   | N 05°26'59" E | 726.42'  |
| L460   | N 05°26'59" E | 560.63'  |
| L466   | N 86°41'38" W | 568.99'  |
| L467   | N 04°29'10" E | 1318.85' |
| L468   | S 87°00'32" E | 483.75'  |
| L469   | S 00°27'46" E | 988.94'  |
| L470   | S 04°29'30" W | 334.50'  |
| L475   | N 04°29'10" E | 726.00'  |

SECTIONS 21 & 28  
T-3-N, R-20-W, CONGRESS LANDS  
HARRISON TOWNSHIP  
CITY OF PORTSMOUTH  
SCIOTO COUNTY, OHIO

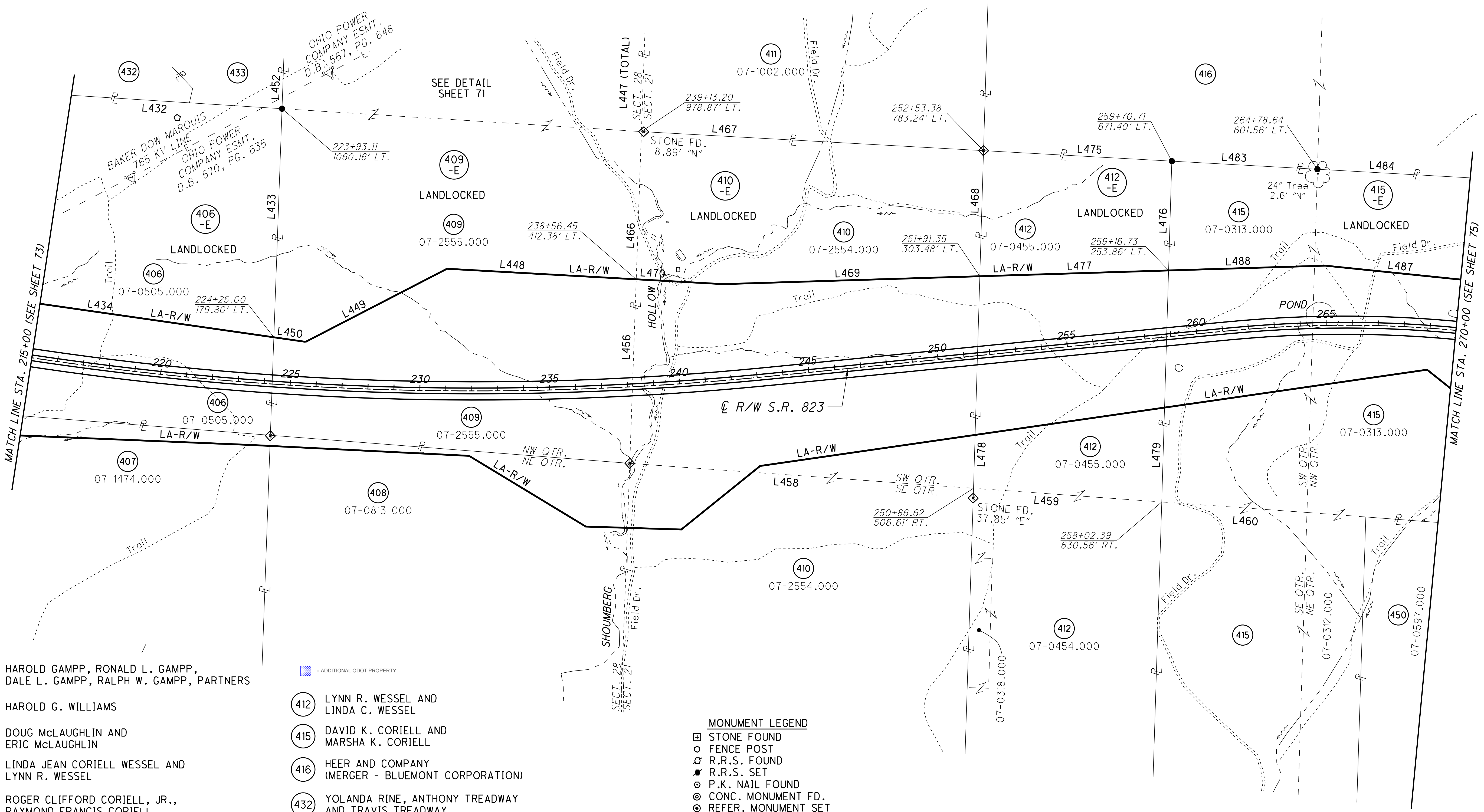
| NUMBER | DIRECTION     | DISTANCE |
|--------|---------------|----------|
| L476   | S 87°00'32" E | 421.01'  |
| L477   | S 00°27'46" E | 727.07'  |
| L478   | N 87°00'32" W | 205.61'  |
| L479   | N 87°00'32" W | 363.54'  |
| L483   | N 04°29'10" E | 561.34'  |
| L484   | N 04°31'16" E | 1308.02' |
| L487   | S 07°11'03" W | 994.44'  |
| L488   | S 00°27'46" E | 603.33'  |



PID NO. **77366**  
R/W DESIGNER TB  
R/W REVIEWER SER

**PROPERTY MAP**

**SCI-823-0.00**



- 406 HAROLD GAMPP, RONALD L. GAMPP, DALE L. GAMPP, RALPH W. GAMPP, PARTNERS
- 407 HAROLD G. WILLIAMS
- 408 DOUG McLAUGHLIN AND ERIC McLAUGHLIN
- 409 LINDA JEAN CORIELL WESSEL AND LYNN R. WESSEL
- 410 ROGER CLIFFORD CORIELL, JR., RAYMOND FRANCIS CORIELL, RANDALL JOSEPH CORIELL, AND ROBERT BENNETT CORIELL AND KENNETH R. CORIELL, TRUSTEE, KENNETH R. CORIELL REVOCABLE TRUST U/A JUNE 11, 2004
- 411 BOBBY JOE CONLEY AND PATRICIA SUE CONLEY

- 412 LYNN R. WESSEL AND LINDA C. WESSEL
- 415 DAVID K. CORIELL AND MARSHA K. CORIELL
- 416 HEER AND COMPANY (MERGER - BLUEMONT CORPORATION)
- 432 YOLANDA RINE, ANTHONY TREADWAY AND TRAVIS TREADWAY
- 433 DAVID RADER AND SANDRA RADER
- 450 MERRITT RAY HAYWARD AND HELEN HAYWARD

- MONUMENT LEGEND**
- ☐ STONE FOUND
  - FENCE POST
  - ⊕ R.R.S. FOUND
  - ⊙ R.R.S. SET
  - ⊙ P.K. NAIL FOUND
  - ⊙ CONC. MONUMENT FD.
  - ⊙ REFER. MONUMENT SET
  - ⊙ REBAR FOUND
  - ⊙ AXLE FOUND
  - ⊙ IRON PIN FOUND
  - ⊙ I.P.F. WITH I.D. CAP
  - 3/4" BAR SET
  - ⊙ PROJECT CONTROL MON.
  - ⊙ MONUMENT BOX FD.
  - ⊙ MONUMENT BOX SET

| REV. BY        | DATE    | DESCRIPTION                         |
|----------------|---------|-------------------------------------|
| SER            | 5/22/13 | PARCEL 412-ADDED A.P.N. 07-0318.000 |
| DATE COMPLETED | 3/28/13 |                                     |

U:\173608\742\SCI\77366\row\sheet\77366RM009.dgn 5/28/2013 9:05:04 AM sparker



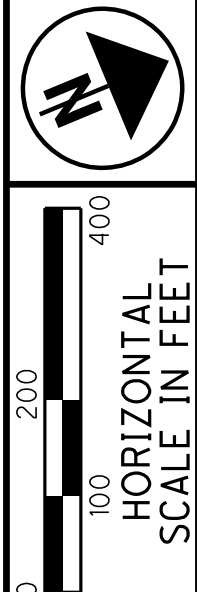
- 415 DAVID K. CORIELL AND MARSHA K. CORIELL
- 416 HEER AND COMPANY (MERGER - BLUEMONT CORPORATION)
- 417 CRAIG S. VEACH AND GAYLE M. VEACH
- 420 CSX TRANSPORTATION FKA THE CHESAPEAKE & OHIO NORTHERN RAILWAY COMPANY

SECTIONS 16 & 21  
T-3-N, R-20-W, CONGRESS LANDS  
HARRISON TOWNSHIP  
CITY OF PORTSMOUTH  
SCIOTO COUNTY, OHIO

(A) = LOCATION OF THIS STONE WAS TAKEN FROM A SURVEY BY WILLIAM R. KELLY DATED 4/26/95. STONE NOT FOUND, REPLACED WITH AN IRON PIN.

[Blue square symbol] = ADDITIONAL ODOT PROPERTY

| NUMBER | DIRECTION     | DISTANCE |
|--------|---------------|----------|
| L484   | N 04°31'16" E | 1308.02' |
| L485   | S 87°17'34" E | 482.33'  |
| L486   | S 18°02'35" W | 286.93'  |
| L487   | S 07°11'03" W | 994.44'  |
| L510   | N 02°57'46" E | 1382.57' |
| L514   | S 34°54'28" W | 537.43'  |
| L515   | N 86°25'31" W | 792.89'  |



PID NO. **77366**

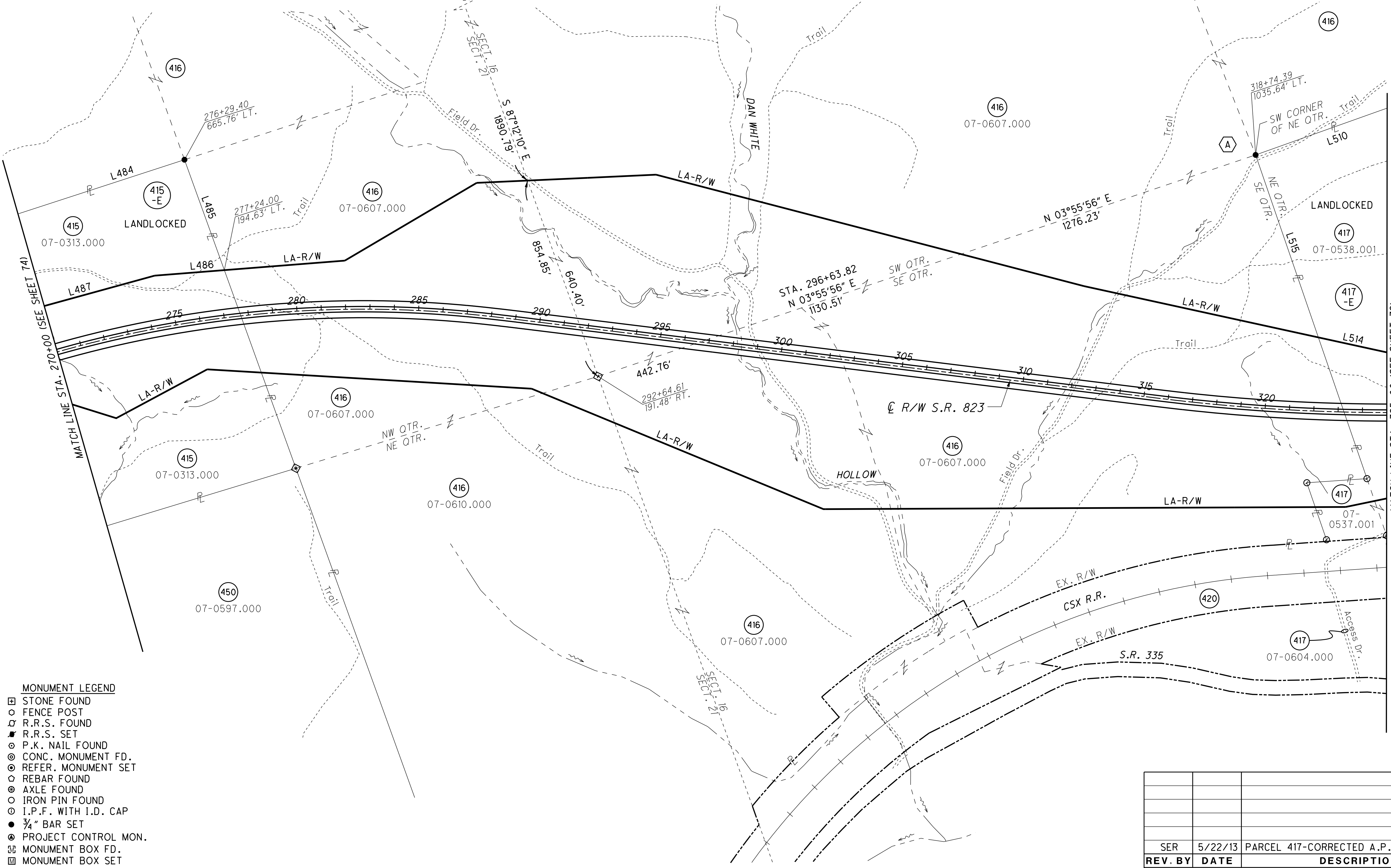
R/W DESIGNER TB  
R/W REVIEWER SER

**PROPERTY MAP**

**SCI-823-0.00**

75

| REV. BY        | DATE    | DESCRIPTION                 |
|----------------|---------|-----------------------------|
| SER            | 5/22/13 | PARCEL 417-CORRECTED A.P.N. |
| DATE COMPLETED | 3/28/13 |                             |



- MONUMENT LEGEND**
- [Square with dot] STONE FOUND
  - [Circle with dot] FENCE POST
  - [Circle with cross] R.R.S. FOUND
  - [Circle with dot] R.R.S. SET
  - [Circle with dot] P.K. NAIL FOUND
  - [Circle with dot] CONC. MONUMENT FD.
  - [Circle with dot] REFER. MONUMENT SET
  - [Circle with dot] REBAR FOUND
  - [Circle with dot] AXLE FOUND
  - [Circle with dot] IRON PIN FOUND
  - [Circle with dot] I.P.F. WITH I.D. CAP
  - [Circle with dot] 3/4" BAR SET
  - [Circle with dot] PROJECT CONTROL MON.
  - [Square with dot] MONUMENT BOX FD.
  - [Square with dot] MONUMENT BOX SET

U:\173608742\SCI\77366\row\sheets\77366RM010.dgn 5/28/2013 9:05:05 AM sparker

MATCH LINE STA. 270+00 (SEE SHEET 74)

MATCH LINE STA. 325+00 (SEE SHEET 76)

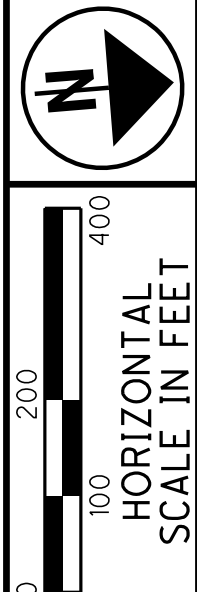


- ① DOROTHY JANICE PFEIFER
- ①A DOROTHY JANICE PFEIFER
- ③ STATE OF OHIO
- ④16 HEER AND COMPANY  
(MERGER - BLUEMONT CORPORATION)
- ④17 CRAIG S. VEACH AND  
GAYLE M. VEACH
- ④18 TINA LOUISE ELDRIDGE
- ④19 VICTOR D. KNORE AND ELSIE A. KNORE  
(AKA VICTOR KNORE AND ELSIE KNORE)
- ④20 CSX TRANSPORTATION  
FKA THE CHESAPEAKE & OHIO  
NORTHERN RAILWAY COMPANY
- ④21 RICHARD BOBST, WANDA BOBST  
AND JEANIE BOBST
- ④53 DUANE M. SKAGGS AND  
RHONDA L. SKAGGS
- ④54 JOHN B. CRONIN AND  
JULIE CRONIN
- ⑤49 STATE OF OHIO

■ = ADDITIONAL ODOT PROPERTY

SECTIONS 9 & 16  
T-3-N, R-20-W, CONGRESS LANDS  
HARRISON TOWNSHIP  
CITY OF PORTSMOUTH  
SCIOTO COUNTY, OHIO

| NUMBER | DIRECTION     | DISTANCE |
|--------|---------------|----------|
| L510   | N 02°57'46" E | 1382.57' |
| L511   | N 77°35'48" E | 688.51'  |
| L512   | S 72°40'40" E | 514.66'  |
| L513   | S 07°53'12" W | 993.47'  |
| L514   | S 34°54'28" W | 537.43'  |

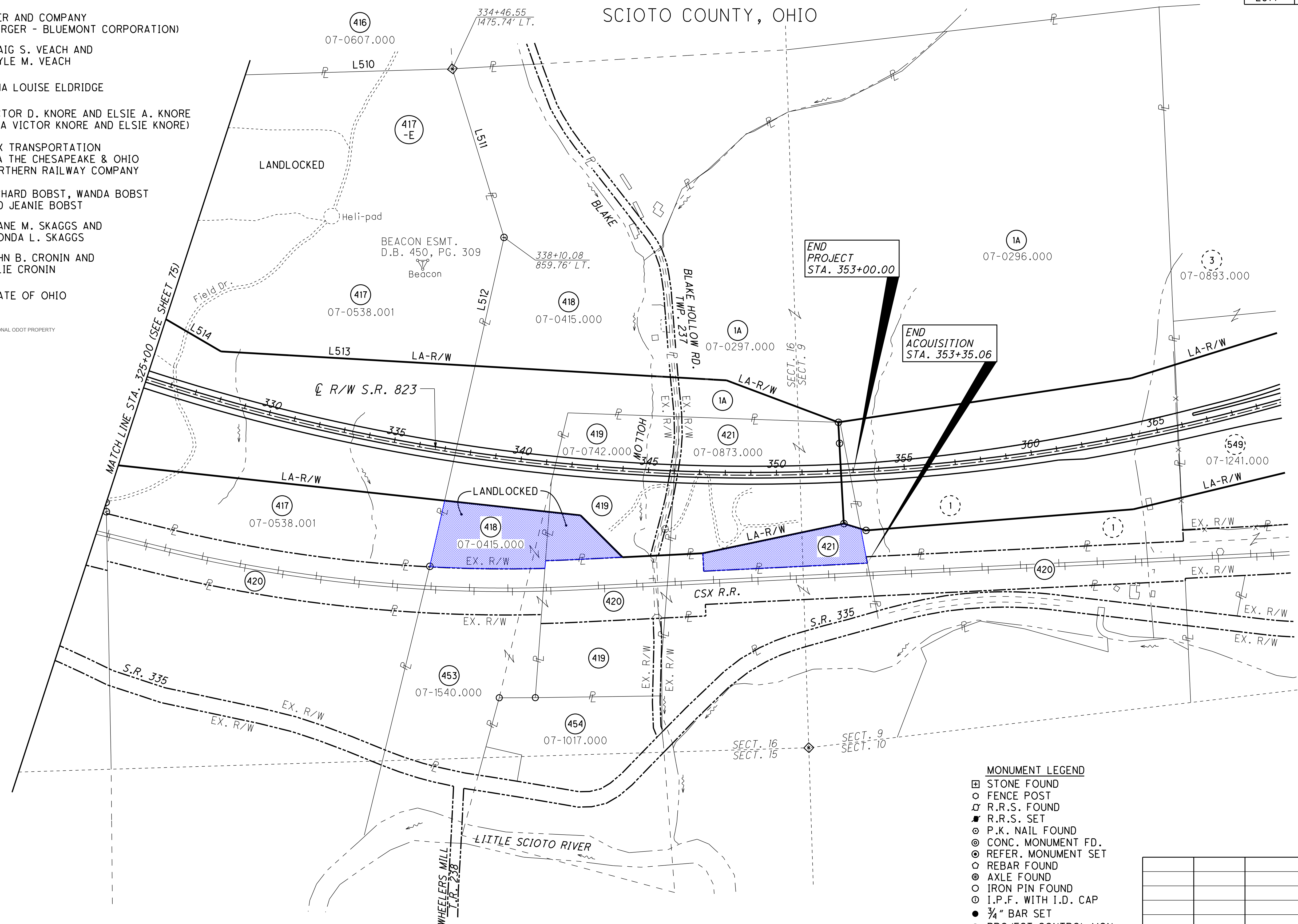


PID NO. **77366**  
R/W DESIGNER TB  
R/W REVIEWER SER

PROPERTY MAP

SCI-823-0.00

76



- MONUMENT LEGEND**
- ⊠ STONE FOUND
  - FENCE POST
  - ⊕ R.R.S. FOUND
  - ⊕ R.R.S. SET
  - ⊙ P.K. NAIL FOUND
  - ⊙ CONC. MONUMENT FD.
  - ⊙ REFER. MONUMENT SET
  - ⊙ REBAR FOUND
  - ⊙ AXLE FOUND
  - ⊙ IRON PIN FOUND
  - ⊙ I.P.F. WITH I.D. CAP
  - 3/4" BAR SET
  - ⊙ PROJECT CONTROL MON.
  - ⊙ MONUMENT BOX FD.
  - ⊙ MONUMENT BOX SET

| REV. BY        | DATE    | DESCRIPTION                |
|----------------|---------|----------------------------|
| SER            | 5/22/13 | PARCEL 1A-CORRECTED A.P.N. |
| DATE COMPLETED | 3/28/13 |                            |

U:\173608742\SCI\77366\row\sheets\77366RM011.dgn 5/28/2013 9:05:06 AM siparker



SCIOTO COUNTY  
HARRISON TOWNSHIP  
SECTIONS 9 & 16

PROPERTY MAP LEGEND

- = LAND LOCKED
- = PARCEL
- = STRUCTURE TO BE REMOVED
- = EXISTING ROAD RIGHT-OF-WAY
- = TO BE ABANDONED
- = PROPERTY WITH R/W INVOLVEMENT
- = ADJOINING PROPERTIES

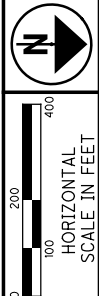
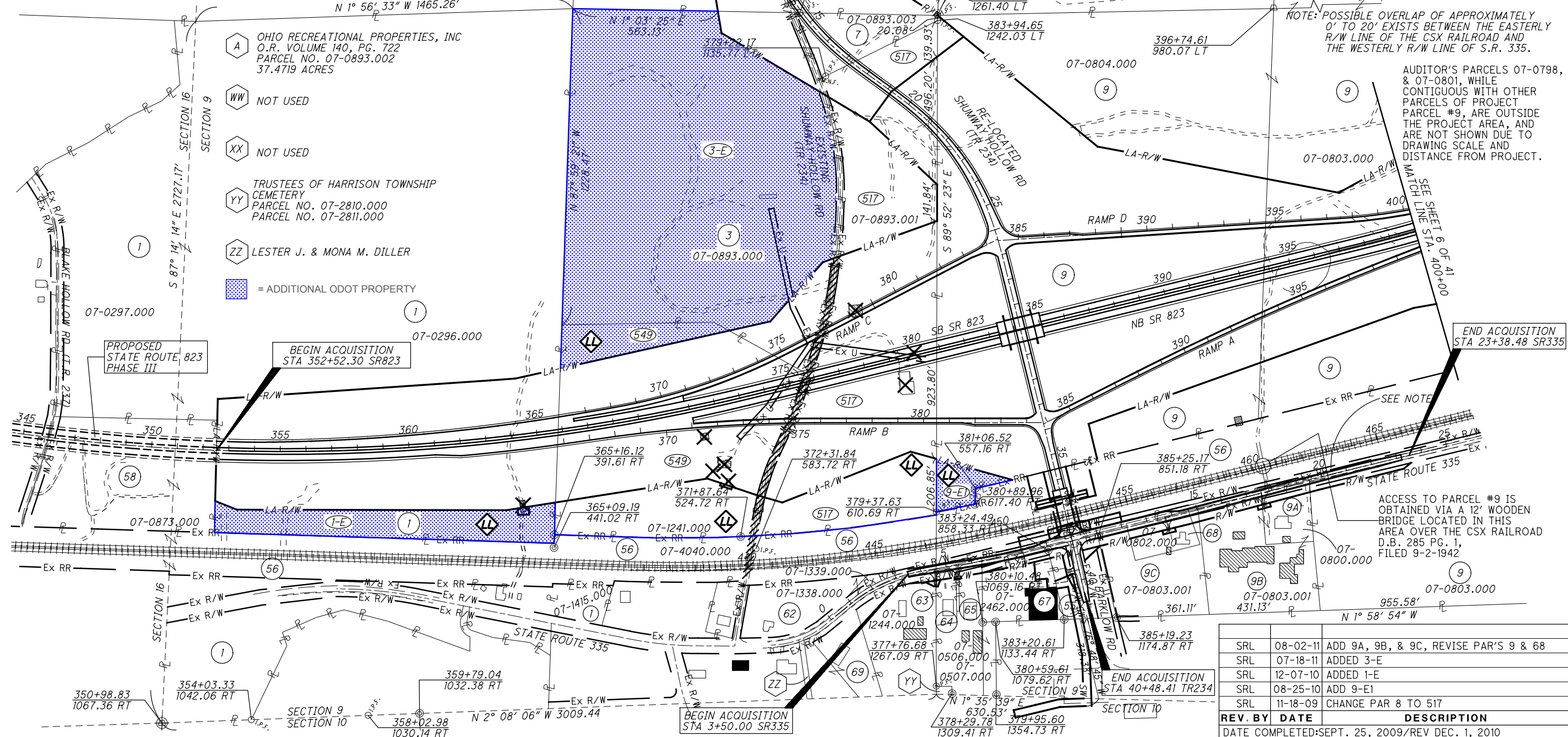
NOTE: ALTHOUGH PARCEL 07-0893.002 IS NOT CONTIGUOUS WITH 07-0893.003, IT IS SHOWN AS SUCH DUE TO THE POSSIBILITY OF EXISTING FIELD DRIVES/LOGGING ROADS BEING PERCEIVED AS A PRESCRIPTIVE EASEMENT FOR INGRESS EGRESS

NOTE: POSSIBLE OVERLAP OF APPROXIMATELY 0' TO 20' EXISTS BETWEEN THE EASTERLY R/W LINE OF THE CSX RAILROAD AND THE WESTERLY R/W LINE OF S.R. 335.

AUDITOR'S PARCELS 07-0798, & 07-0801, WHILE CONTIGUOUS WITH OTHER PARCELS OF PROJECT PARCEL #9, ARE OUTSIDE THE PROJECT AREA, AND ARE NOT SHOWN DUE TO DRAWING SCALE AND DISTANCE FROM PROJECT.

- ① DOROTHY JANICE PFEIFER
- ② NOT USED
- ③ EVERETT A. BENNETT, ERIC D. BENNETT, JENNIFER BENTLEY
- ④ MECHANICAL CONSTRUCTION CO. INC.
- ⑤ ROBERT LEE & STELLA FAULKNER
- ⑥ PAUL FAULKNER
- ⑦ OHIO RECREATIONAL PROPERTIES, INC
- ⑨ GERTRUDE B. MCKENZIE REVOCABLE TRUST, GERTRUDE B. MCKENZIE, TRUSTEE
- ⑨A ⑨B ⑨C GWEN LESTER
- ⑤⑤ BOARD OF COUNTY COMMISSIONERS OF SCIOTO COUNTY 07-2477.000
- ⑤⑥ CSX TRANSPORTATION, INC
- ⑤⑧ RICHARD, WANDA, & JEANIE BOBST
- ⑥② RUTH STONE
- ⑥③ MACIE L. SHUMWAY
- ⑥④ CHURCH OF CHRIST 07-2467.000
- ⑥⑤ G. WAYNE & IRMA LEE GAMPP
- ⑥⑦ CHURCH OF CHRIST SUNSHINE CONGREGATION
- ⑥⑧ DONNA G. & JACK E. LESTER
- ⑥⑨ GREG A. & ANGIE S. TACKETT 07-2651.000 & 07-2718.000
- ⑤①⑦ ROBERT R. & ROBIN BOUTS
- ⑤④⑨ STATE OF OHIO DEPARTMENT OF TRANSPORTATION
- ⑧ ⑩ ⑥⑥ NOT USED

- OHIO RECREATIONAL PROPERTIES, INC O.R. VOLUME 140, PG. 722 PARCEL NO. 07-0893.002 37.4719 ACRES
- NOT USED
- NOT USED
- TRUSTEES OF HARRISON TOWNSHIP CEMETERY PARCEL NO. 07-2810.000 PARCEL NO. 07-2811.000
- LESTER J. & MONA M. DILLER
- = ADDITIONAL ODOT PROPERTY



PID NO.  
**19415**

R/W DESIGNER  
R/JY

R/W REVIEWER  
SRL

**PROPERTY MAP**

**SCI-823-6.81**

5 / 41

| REV. BY | DATE     | DESCRIPTION                           |
|---------|----------|---------------------------------------|
| SRL     | 08-02-11 | ADD 9A, 9B, & 9C, REVISE PAR'S 9 & 68 |
| SRL     | 07-18-11 | ADDED 3-E                             |
| SRL     | 12-07-10 | ADDED 1-E                             |
| SRL     | 08-25-10 | ADD 9-E1                              |
| SRL     | 11-18-09 | CHANGE PAR 8 TO 517                   |

DATE COMPLETED: SEPT. 25, 2009 / REV DEC. 1, 2010

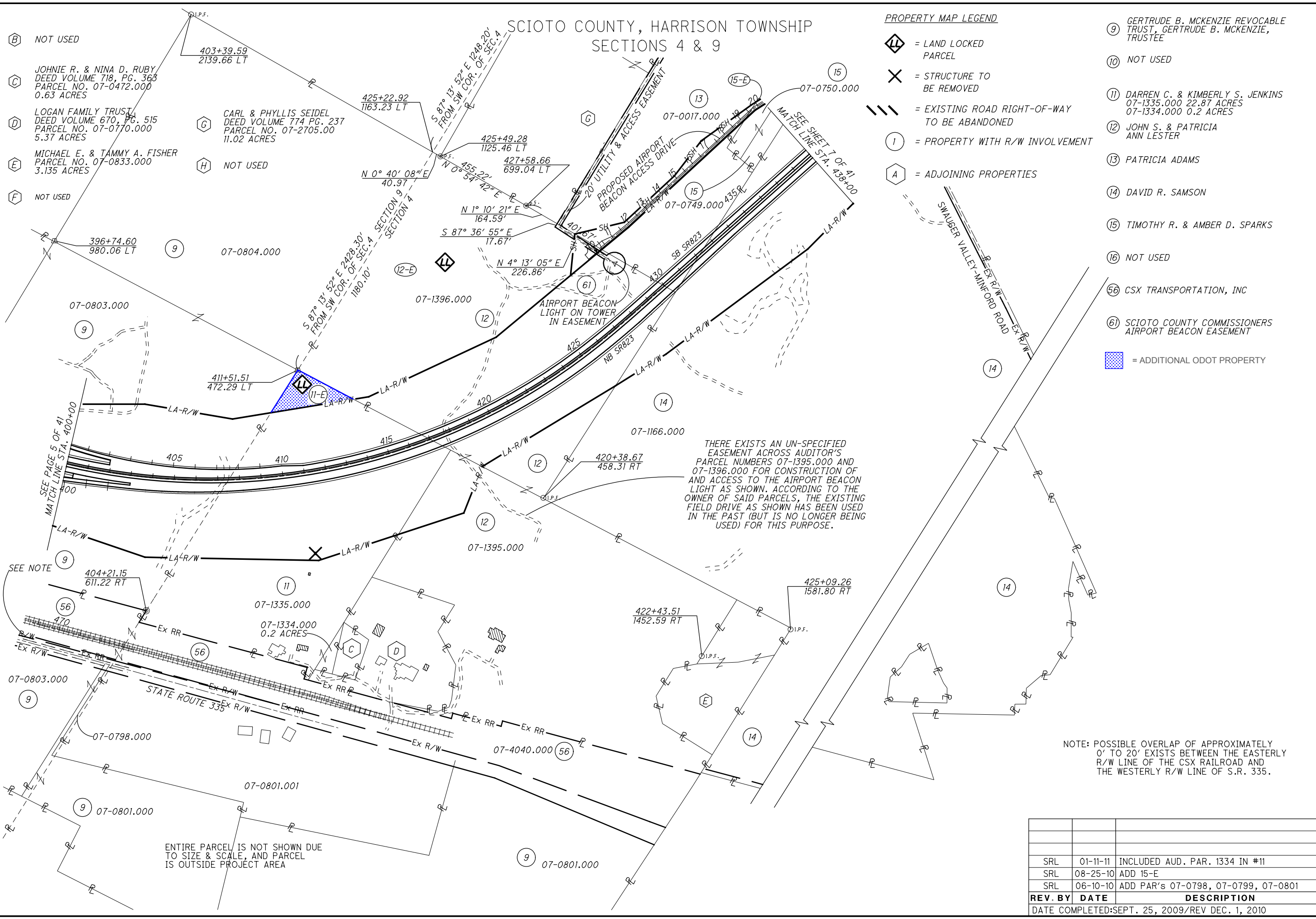
J:\pre-int\TS\07-320 SCI-823\SCIN\19415\row\sheets\19415\RM001.dgn 5/29/2013 2:41:22 PM scott.indgren ODOT\81\_PDF\_half.plt\cfg ODOT\_MS\_PENTABLE.tbl M-E Companies, Inc.

J:\pre-int\TS\07-320 SCI-823\SCI\19415\row\sheet\19415RM002.dgn 5/29/2013 2:41:23 PM scott.lindgren ODOT\B1\_PDF\_Half.pltctg ODOT\MS\_PENTABLE.tbl M-E Companies, Inc.

### SCIOTO COUNTY, HARRISON TOWNSHIP SECTIONS 4 & 9

- (B) NOT USED
- (C) JOHNIE R. & NINA D. RUBY  
DEED VOLUME 718, PG. 363  
PARCEL NO. 07-0472.000  
0.63 ACRES
- (D) LOGAN FAMILY TRUST  
DEED VOLUME 670, PG. 515  
PARCEL NO. 07-0770.000  
5.37 ACRES
- (E) MICHAEL E. & TAMMY A. FISHER  
PARCEL NO. 07-0833.000  
3.135 ACRES
- (F) NOT USED

- (G) CARL & PHYLLIS SEIDEL  
DEED VOLUME 774 PG. 237  
PARCEL NO. 07-2705.00  
11.02 ACRES
- (H) NOT USED



#### PROPERTY MAP LEGEND

- = LAND LOCKED PARCEL
- = STRUCTURE TO BE REMOVED
- = EXISTING ROAD RIGHT-OF-WAY TO BE ABANDONED
- = PROPERTY WITH R/W INVOLVEMENT
- = ADJOINING PROPERTIES

- (9) GERTRUDE B. MCKENZIE REVOCABLE TRUST, GERTRUDE B. MCKENZIE, TRUSTEE
- (10) NOT USED
- (11) DARREN C. & KIMBERLY S. JENKINS  
07-1335.000 22.87 ACRES  
07-1334.000 0.2 ACRES
- (12) JOHN S. & PATRICIA ANN LESTER
- (13) PATRICIA ADAMS
- (14) DAVID R. SAMSON
- (15) TIMOTHY R. & AMBER D. SPARKS
- (16) NOT USED
- (56) CSX TRANSPORTATION, INC
- (61) SCIOTO COUNTY COMMISSIONERS AIRPORT BEACON EASEMENT
- = ADDITIONAL ODOT PROPERTY

THERE EXISTS AN UN-SPECIFIED EASEMENT ACROSS AUDITOR'S PARCEL NUMBERS 07-1395.000 AND 07-1396.000 FOR CONSTRUCTION OF AND ACCESS TO THE AIRPORT BEACON LIGHT AS SHOWN. ACCORDING TO THE OWNER OF SAID PARCELS, THE EXISTING FIELD DRIVE AS SHOWN HAS BEEN USED IN THE PAST (BUT IS NO LONGER BEING USED) FOR THIS PURPOSE.

NOTE: POSSIBLE OVERLAP OF APPROXIMATELY 0' TO 20' EXISTS BETWEEN THE EASTERLY R/W LINE OF THE CSX RAILROAD AND THE WESTERLY R/W LINE OF S.R. 335.

ENTIRE PARCEL IS NOT SHOWN DUE TO SIZE & SCALE, AND PARCEL IS OUTSIDE PROJECT AREA

| REV. BY   | DATE     | DESCRIPTION                         |
|---|----------|-------------------------------------|
| SRL   | 01-11-11 | INCLUDED AUD. PAR. 1334 IN #11      |
| SRL   | 08-25-10 | ADD 15-E                            |
| SRL   | 06-10-10 | ADD PAR'S 07-0798, 07-0799, 07-0801 |
| DATE COMPLETED: SEPT. 25, 2009 / REV DEC. 1, 2010 |          |                                     |

**PROPERTY MAP**

PLD NO. **19415**

R/W DESIGNER: R/JY  
R/W REVIEWER: SRL

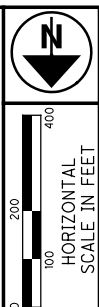
SCI-823-6.81

6 / 41



SCIOTO COUNTY  
HARRISON TOWNSHIP  
SECTIONS 4 & 5

FOR OVERVIEW OF ENTIRE  
KEN RASE PROPERTY; SEE  
PAGE 10 OF 41



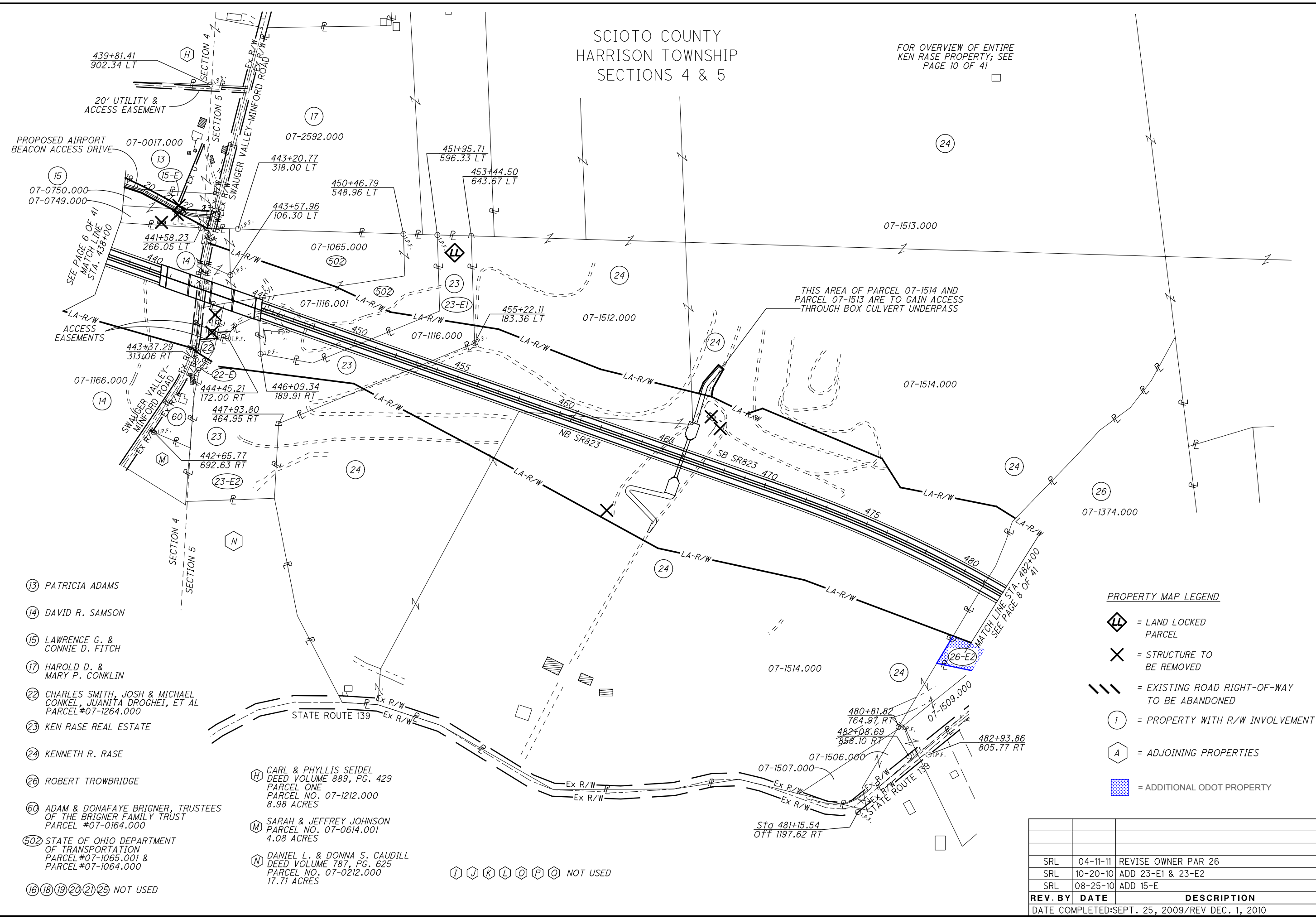
PLD NO.  
**19415**

R/W DESIGNER  
R/W REVIEWER  
SRL

**PROPERTY MAP**

**SCI-823-6.81**

J:\pre-int\TS\07\07-320 SCI-823\SC1\19415\row\sheets\19415RM003.dgn 5/29/2013 2:41:24 PM scott.lindgren ODOTV81\_PDF\_Half.pltctg ODOT\_MS\_PENTABLE.tbl M-E Companies, Inc.



- 13 PATRICIA ADAMS
- 14 DAVID R. SAMSON
- 15 LAWRENCE G. & CONNIE D. FITCH
- 17 HAROLD D. & MARY P. CONKLIN
- 22 CHARLES SMITH, JOSH & MICHAEL CONKEL, JUANITA DROGHEI, ET AL PARCEL #07-1264.000
- 23 KEN RASE REAL ESTATE
- 24 KENNETH R. RASE
- 26 ROBERT TROWBRIDGE
- 60 ADAM & DONAFAYE BRIGNER, TRUSTEES OF THE BRIGNER FAMILY TRUST PARCEL #07-0164.000
- 502 STATE OF OHIO DEPARTMENT OF TRANSPORTATION PARCEL #07-1065.001 & PARCEL #07-1064.000
- 16 18 19 20 21 25 NOT USED

- H CARL & PHYLLIS SEIDEL DEED VOLUME 889, PG. 429 PARCEL ONE PARCEL NO. 07-1212.000 8.98 ACRES
- M SARAH & JEFFREY JOHNSON PARCEL NO. 07-0614.001 4.08 ACRES
- N DANIEL L. & DONNA S. CAUDILL DEED VOLUME 787, PG. 625 PARCEL NO. 07-0212.000 17.71 ACRES

I J K L O P Q NOT USED

THIS AREA OF PARCEL 07-1514 AND PARCEL 07-1513 ARE TO GAIN ACCESS THROUGH BOX CULVERT UNDERPASS

- PROPERTY MAP LEGEND**
- = LAND LOCKED PARCEL
  - = STRUCTURE TO BE REMOVED
  - = EXISTING ROAD RIGHT-OF-WAY TO BE ABANDONED
  - = PROPERTY WITH R/W INVOLVEMENT
  - = ADJOINING PROPERTIES
  - = ADDITIONAL ODOT PROPERTY

| REV. BY   | DATE     | DESCRIPTION         |
|---|----------|---------------------|
| SRL   | 04-11-11 | REVISE OWNER PAR 26 |
| SRL   | 10-20-10 | ADD 23-E1 & 23-E2   |
| SRL   | 08-25-10 | ADD 15-E            |
| DATE COMPLETED: SEPT. 25, 2009/REV DEC. 1, 2010 |          |                     |

SCIOTO COUNTY  
HARRISON TOWNSHIP  
SECTIONS 5 & 6  
MADISON TOWNSHIP  
SECTIONS 6, 31 & 32



PID NO.  
**19415**

R/W DESIGNER  
R/JY  
R/W REVIEWER  
SRL

**PROPERTY MAP**

**SCI-823-6.81**

8 / 41

- (R) RICHARD WILLIAM TROWBRIDGE  
BARBARA JANE TROWBRIDGE  
DEED VOLUME 948, PG. 677  
PARCEL NO. 07-1374.003  
0.027 ACRE
- (S) KEVIN MARK POWELL  
DEED VOLUME 948, PG. 671  
PARCEL NO. 07-1062.000  
2.299 ACRES
- (T) RANDALL V POWELL  
DEED VOLUME 0948, PG. 668  
PARCEL NO. 07-1063.001  
2.30 ACRES
- (U) KENNETH EARL & RHONDA POWELL  
DEED VOLUME 948, PG. 674  
PARCEL NO. 07-1063.002  
2.397 ACRES
- (V) CARL E. & SHARON S. SHEPHERD  
DEED VOLUME 0115, PG. 826  
PARCEL NO. 07-1220.000  
3 ACRES
- (W) TIMOTHY K. BURTON  
PARCEL NO. 07-0484.000  
18 ACRES
- (X) DELLA NICHOLE ADKINS  
TRACTS 1, 2, & 3  
O.R. 120, PG. 570  
PARCEL NO. 07-0324.000  
9.25 ACRES
- (Y) KENNETH L. WYMER  
TRACT 10  
DEED VOLUME 1004, PG. 682  
PARCEL NO. 07-0401.000  
1.06 ACRES
- (Z) DAVID K. SHONKWILER &  
SANDRA K. SHONKWILER  
DEED VOLUME 660, PG. 71  
LOTS 17 & 18 EDGEWOOD PARK  
PARCEL NO. 07-2228.000  
PARCEL NO. 07-2229.000
- (24) KENNETH R. RASE
- (25) NOT USED
- (26) ROBERT TROWBRIDGE
- (27) JOSEPH & CRYSTAL PRESTON
- (28) RICHARD TROWBRIDGE  
BARBARA TROWBRIDGE
- (29) JOSEPH D & BETH A WEEKLY  
PARCEL #07-2137.000 &  
PARCEL #07-1807.000
- (30) NOT USED
- (31) RICHARD WILLIAM TROWBRIDGE  
BARBARA JANE TROWBRIDGE
- (32) ELMER OLIVER JR.  
VIRGINIA LEE OLIVER
- (33) NOT USED
- (34) SCOTT D. OLIVER  
JANICE M. OLIVER
- (35) NOT USED
- (36) THE STATE OF OHIO  
DEPARTMENT OF TRANSPORTATION
- (37) NOT USED
- (42) RANDY L. DODRIDGE  
SHERRY L. DODRIDGE

[Blue Hatched Box] = ADDITIONAL ODOT PROPERTY

- PROPERTY MAP LEGEND**
- [Blue Hatched Box] = LAND LOCKED PARCEL
  - [X] = STRUCTURE TO BE REMOVED
  - [Dashed Line] = EXISTING ROAD RIGHT-OF-WAY TO BE ABANDONED
  - [Circle with Dashed Line] = PROPERTY WITH R/W INVOLVEMENT
  - [Circle with Solid Line] = ADJOINING PROPERTIES

NOTE: PARCEL 34 SET OUT BY DEED, VERIFIED BY FIELD MONUMENTATION. APPARENT ENCROACHMENTS NEED TO BE INVESTIGATED FURTHER

NOTE: PARCELS 29, 30, 32, 33, 34, AND 35 ARE COVERED BY A BLANKET UTILITY EASEMENT INDICATING THE LOCATION OF SAID EASEMENTS TO BE DEFINED BY EXISTING UTILITY STRUCTURES

PARCELS 31, S, T, U, ARE COVERED BY A NON-DESCRIPT SANITARY SEWER EASEMENT

EASEMENT FOR REPAIR OR REPLACEMENT OF SEPTIC TANK & LINE. SAID EASEMENT IS BASED ON LOCATION OF SEPTIC STRUCTURES ON PARCEL 07-1063.000 SEE DEED VOLUME 827 PG. 222

FOR INFORMATION IN THIS AREA, SEE SHEET 9 OF 37

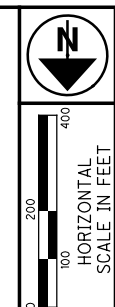
- (AA) LARRY E. ROUSH &  
AGNES S. ROUSH  
DEED VOLUME 708, PG. 256  
LOT 19 EDGEWOOD PARK  
PARCEL NO. 07-2125.000
- (BB) PAMELA JO CLOSSON, TIMOTHY F.  
SCHROEDER, JR., ROBERT A.  
SCHROEDER, & PATTI ANN STONE  
DEED VOLUME 837, PG. 225  
S. 1/2 LOT 20 EDGEWOOD PARK  
PARCEL NO. 07-2280.000
- (CC) MICHAEL J. ARNETT &  
HELEN M. ARNETT  
O.R. 0015, PG. 445  
N. 1/2 LOT 20 EDGEWOOD PARK  
PARCEL NO. 07-0401.000
- (DD) KIMBERLY McROBERTS, LORIANN  
CONLEY, & TIM SHONKWILER  
DEED VOLUME 939, PG. 727  
LOTS 21 & 22 EDGEWOOD PARK  
PARCEL NO. 07-2301.000  
PARCEL NO. 07-2302.000
- (EE) DONALD R. MOORE, BETTY MOORE,  
DELYNN BENNETT & EARL BENNETT  
DEED VOLUME 1002, PG. 070  
PT. LOTS 28, 29,  
& 30 GLENHAVEN SUB.  
PARCEL NO. 07-1317.000  
PARCEL NO. 07-1318.000  
PARCEL NO. 07-1319.000

| REV. BY   | DATE     | DESCRIPTION         |
|---|----------|---------------------|
| SRL   | 04-11-11 | REVISE OWNER PAR 26 |
| DATE COMPLETED: SEPT. 25, 2009 / REV DEC. 1, 2010 |          |                     |



SCIOTO COUNTY  
HARRISON TOWNSHIP  
SECTIONS 5 & 6  
MADISON TOWNSHIP  
SECTIONS 6, 31 & 32

FOR INFORMATION IN THIS AREA, SEE SHEET 8 OF 36



PLD NO.  
**19415**

R/W DESIGNER  
R/W REVIEWER  
SRL

**PROPERTY MAP**

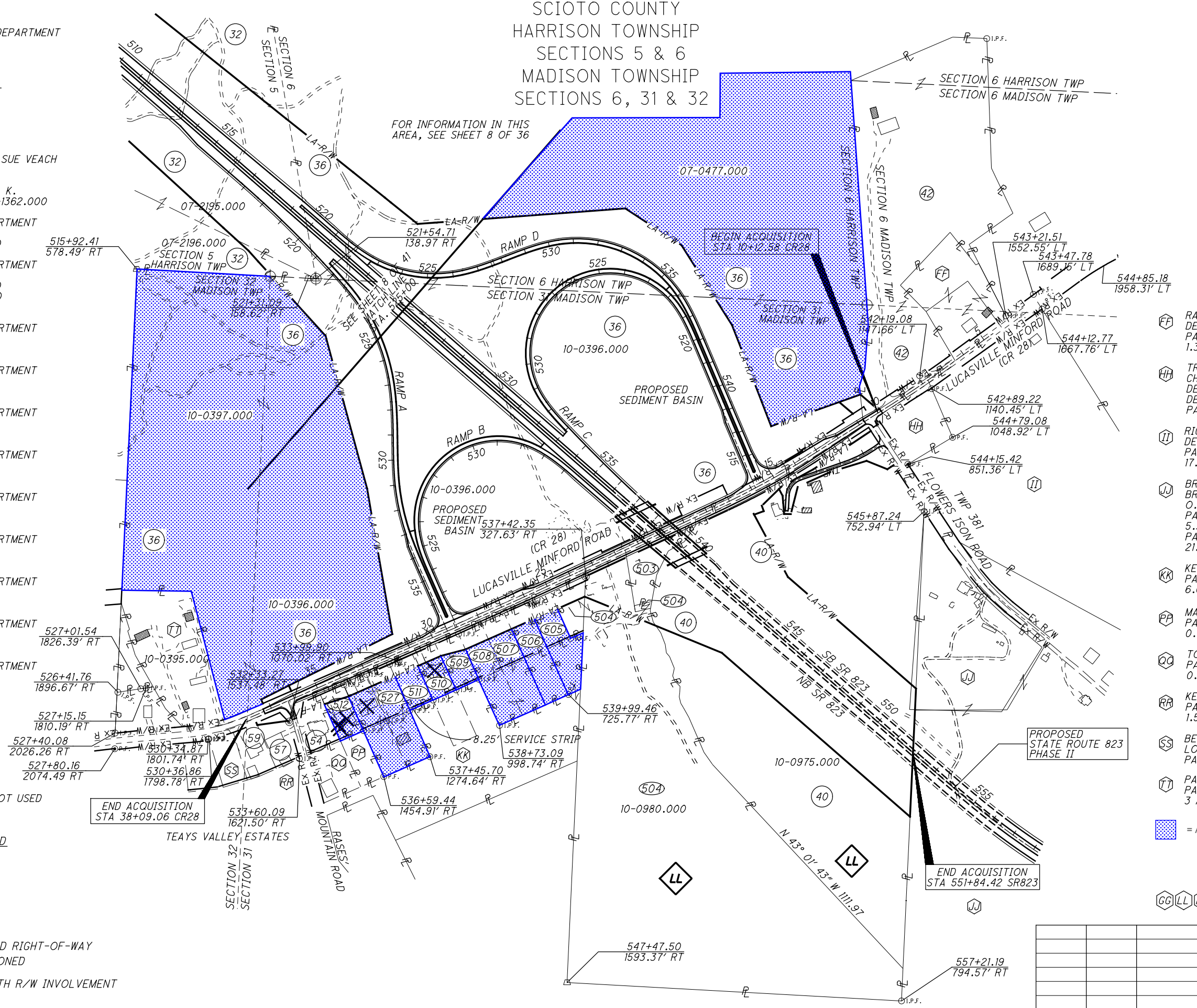
**SCI-823-6.81**

9 / 41

J:\pre-int\TS\07-320\_SCI-823\SCN\19415\row\sheets\19415RM005.dgn 5/29/2013 2:41:25 PM scott.lindgren ODOTV81\_PDF\_Half.pltctg ODOT\_MS\_PENTABLE.tbl M-E Companies, Inc.

- 32 ELMER OLIVER JR.  
VIRGINIA LEE OLIVER
  - 36 THE STATE OF OHIO DEPARTMENT  
OF TRANSPORTATION
  - 40 ANGELA SUE YEAGLE
  - 42 RANDALL D. DODRIDGE  
SHERRY L. DODRIDGE  
PARCEL #10-1035.00
  - 54 MARLENE KELLY  
PARCEL #10-1361.000
  - 57 LARRY E. & CAROLYN SUE VEACH  
PARCEL #10-1266.001
  - 59 RANDALL J. & BRENDA K.  
THACKER PARCEL #10-1362.000
  - 503 STATE OF OHIO DEPARTMENT  
OF TRANSPORTATION  
PARCEL #10-0937.000
  - 504 STATE OF OHIO DEPARTMENT  
OF TRANSPORTATION  
PARCEL #10-0979.000  
PARCEL #10-0980.000  
PARCEL #10-1403.000
  - 505 STATE OF OHIO DEPARTMENT  
OF TRANSPORTATION  
PARCEL #10-1355.000
  - 506 STATE OF OHIO DEPARTMENT  
OF TRANSPORTATION  
PARCEL #10-1356.000
  - 507 STATE OF OHIO DEPARTMENT  
OF TRANSPORTATION  
PARCEL #10-1357.000
  - 508 STATE OF OHIO DEPARTMENT  
OF TRANSPORTATION  
PARCEL #10-1358.000
  - 509 STATE OF OHIO DEPARTMENT  
OF TRANSPORTATION  
PARCEL #10-1263.000
  - 510 STATE OF OHIO DEPARTMENT  
OF TRANSPORTATION  
PARCEL #10-1264.000
  - 511 STATE OF OHIO DEPARTMENT  
OF TRANSPORTATION  
PARCEL #10-1265.000
  - 512 STATE OF OHIO DEPARTMENT  
OF TRANSPORTATION  
PARCEL #10-1360.000
  - 527 STATE OF OHIO DEPARTMENT  
OF TRANSPORTATION  
PARCEL #10-1359.000  
PARCEL #10-1254.000
- 37 TO 39 41 43 TO 53 NOT USED

- PROPERTY MAP LEGEND**
- = LAND LOCKED PARCEL
  - = STRUCTURE TO BE REMOVED
  - = EXISTING ROAD RIGHT-OF-WAY TO BE ABANDONED
  - = PROPERTY WITH R/W INVOLVEMENT
  - = ADJOINING PROPERTIES

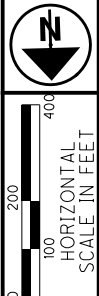


- RADIANT SALES INC.  
DEED VOLUME 990, PG. 148  
PARCEL NO. 10-1035.001  
1.389 ACRES
- TRUSTEES OF PRESBYTERIAN  
CHURCH IN MADISON TOWNSHIP  
DEED VOLUME P, PAGE 560  
DEED VOLUME Y, PAGE 342  
PARCEL NO. 10-CEM
- RICHARD C. & JUNE M. BOOK  
DEED VOLUME 846, PG. 133  
PARCEL NO. 10-0146.000  
17.525 ACRES
- BRIAN L. BURCHETT  
BRENDA S. BURCHETT  
O.R. 0015, PG. 135  
PARCEL NO. 10-0825.000  
5.30 ACRES  
PARCEL 10-0826.000  
21.4248 ACRES
- KENNETH R. RASE  
PARCEL NO. 10-2114.000  
6.079 ACRES
- MARLENE KELLY  
PARCEL NO. 10-1832.000  
0.46 ACRES
- TODD D. HILTON  
PARCEL NO. 10-1966.000  
0.66 ACRES
- KENNETH R. RASE  
PARCEL NO. 10-1804.002  
1.533 ACRES
- BETTY JO SPEAS  
LOT 15 TEAYS VALLEY ESTATES  
PARCEL NO. 10-1363.000
- PAUL COLEGROVE  
PARCEL NO. 10-0395.000  
3 ACRES
- = ADDITIONAL ODOT PROPERTY
- NOT USED

| REV. BY | DATE | DESCRIPTION |
|---------|------|-------------|
|         |      |             |
|         |      |             |
|         |      |             |
|         |      |             |

DATE COMPLETED: SEPT. 25, 2009 / REV DEC. 1, 2010

SCIOTO COUNTY  
JEFFERSON TOWNSHIP  
SEC. 36, T. 3 N., R. 21 W.  
MADISON TOWNSHIP  
SEC. 31, T. 4 N., R. 20 W.



PID NO.  
**79977**

R/W DESIGNER  
RKL

R/W REVIEWER  
RAK

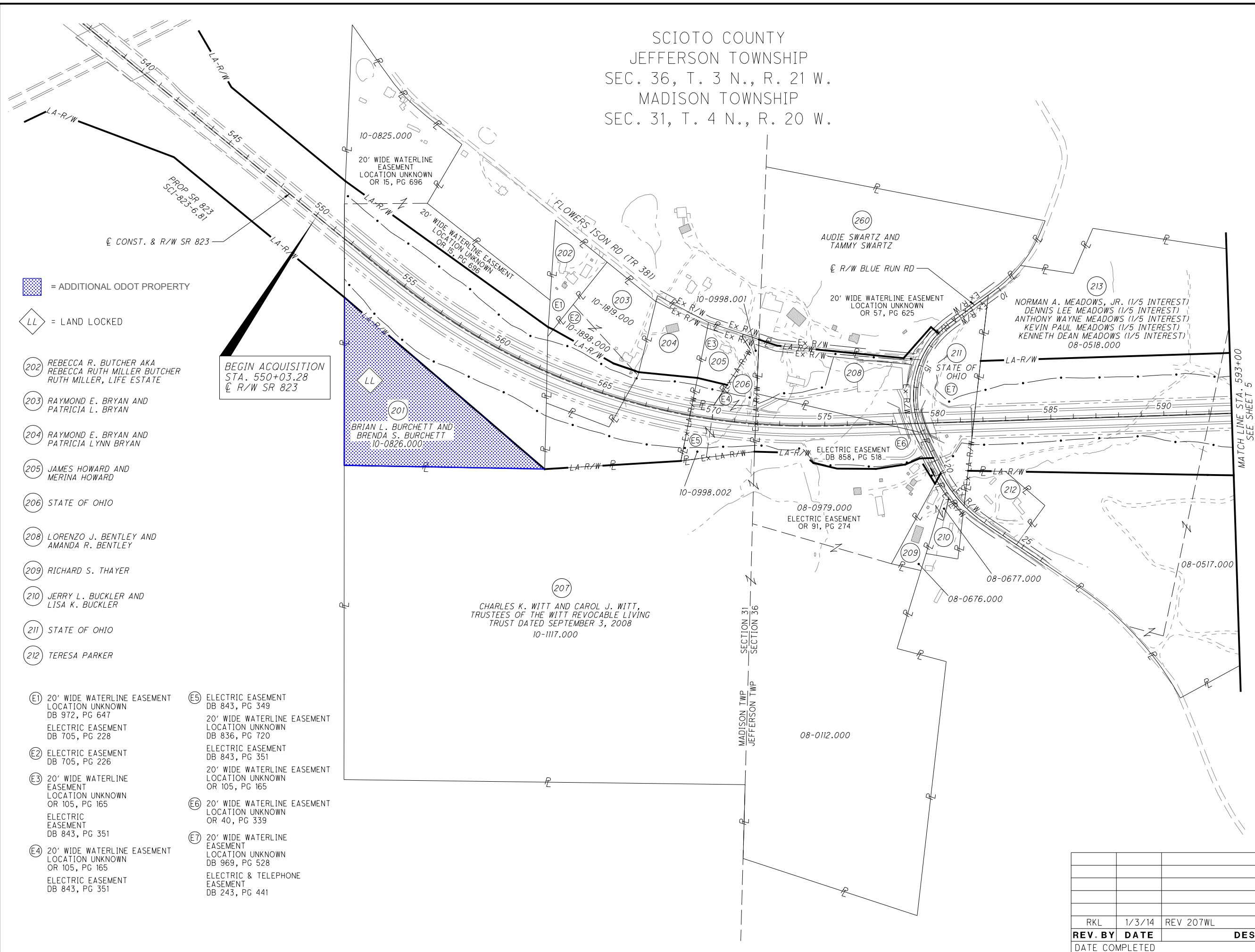
**PROPERTY MAP**

**SCI-823-10.13  
PHASE 2A**

4 / 20



| REV. BY | DATE   | DESCRIPTION |
|---------|--------|-------------|
| RKL     | 1/3/14 | REV 207WL   |
|         |        |             |
|         |        |             |
|         |        |             |
|         |        |             |
|         |        |             |



[Blue Hatched Box] = ADDITIONAL ODOT PROPERTY

[Diamond with LL] = LAND LOCKED

(202) REBECCA R. BUTCHER AKA  
REBECCA RUTH MILLER BUTCHER  
RUTH MILLER, LIFE ESTATE

(203) RAYMOND E. BRYAN AND  
PATRICIA L. BRYAN

(204) RAYMOND E. BRYAN AND  
PATRICIA LYNN BRYAN

(205) JAMES HOWARD AND  
MERINA HOWARD

(206) STATE OF OHIO

(208) LORENZO J. BENTLEY AND  
AMANDA R. BENTLEY

(209) RICHARD S. THAYER

(210) JERRY L. BUCKLER AND  
LISA K. BUCKLER

(211) STATE OF OHIO

(212) TERESA PARKER

(E1) 20' WIDE WATERLINE EASEMENT  
LOCATION UNKNOWN  
DB 972, PG 647  
ELECTRIC EASEMENT  
DB 705, PG 228

(E2) ELECTRIC EASEMENT  
DB 705, PG 226

(E3) 20' WIDE WATERLINE  
EASEMENT  
LOCATION UNKNOWN  
OR 105, PG 165  
ELECTRIC  
EASEMENT  
DB 843, PG 351

(E4) 20' WIDE WATERLINE EASEMENT  
LOCATION UNKNOWN  
OR 105, PG 165  
ELECTRIC EASEMENT  
DB 843, PG 351

(E5) ELECTRIC EASEMENT  
DB 843, PG 349  
20' WIDE WATERLINE EASEMENT  
LOCATION UNKNOWN  
DB 836, PG 720  
ELECTRIC EASEMENT  
DB 843, PG 351

(E6) 20' WIDE WATERLINE EASEMENT  
LOCATION UNKNOWN  
OR 105, PG 165

(E7) 20' WIDE WATERLINE EASEMENT  
LOCATION UNKNOWN  
DB 969, PG 528  
ELECTRIC & TELEPHONE  
EASEMENT  
DB 243, PG 441

BEGIN ACQUISITION  
STA. 550+03.28  
@ R/W SR 823

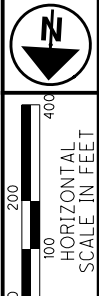
(201) BRIAN L. BURCHETT AND  
BRENDA S. BURCHETT  
10-0826.000

(207) CHARLES K. WITT AND CAROL J. WITT,  
TRUSTEES OF THE WITT REVOCABLE LIVING  
TRUST DATED SEPTEMBER 3, 2008  
10-1117.000

S:\Dept\Survey\Proj\0621\1008\01\row\sheet\2A-79977RM001.dgn 1/3/2014 11:59:59 AM rlee



SCIOTO COUNTY  
JEFFERSON TOWNSHIP  
SEC. 35 & 36  
T. 3 N., R. 21 W.



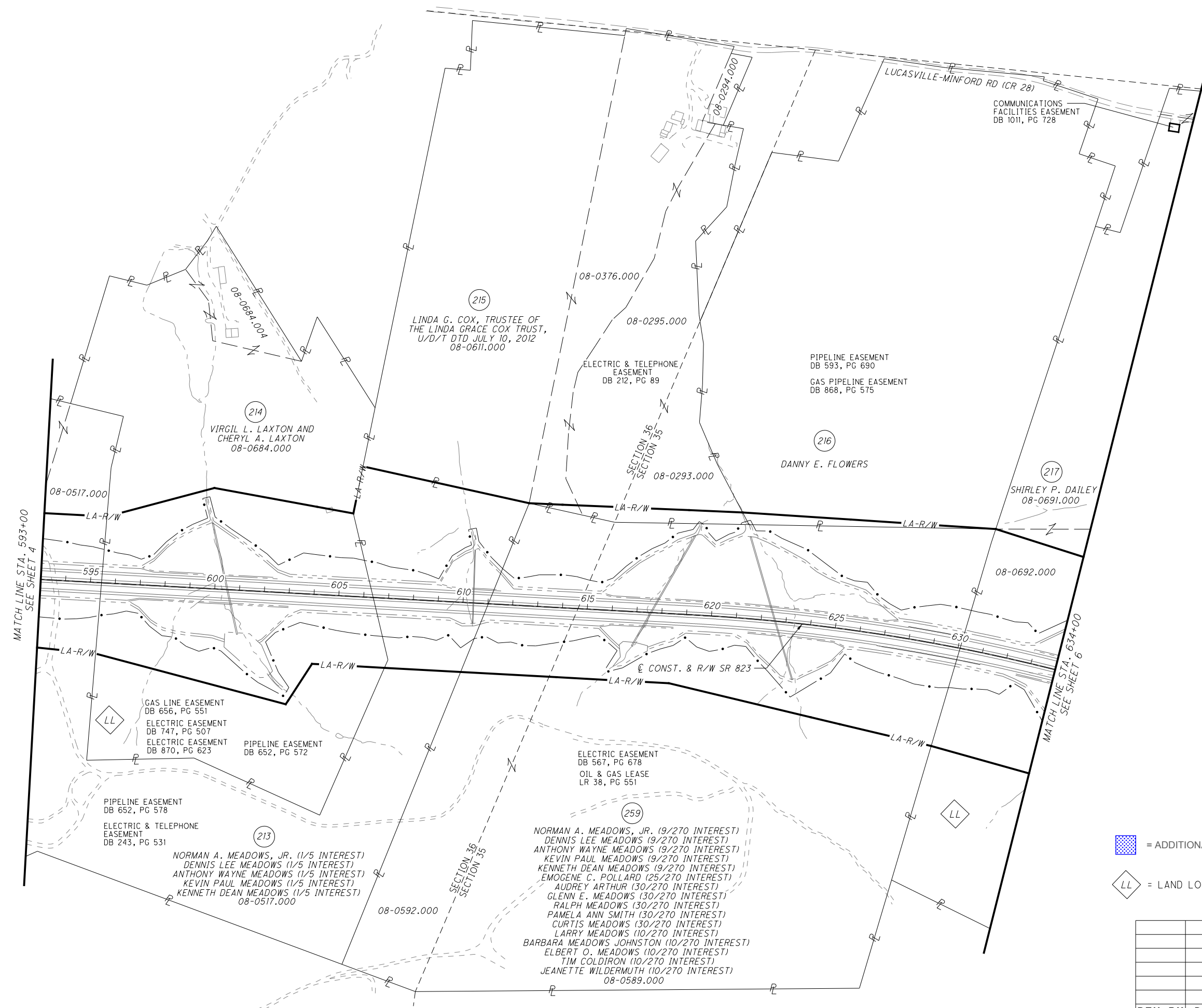
PID NO.  
**79977**

R/W DESIGNER  
RKL  
R/W REVIEWER  
RAK

**PROPERTY MAP**

**SCI-823-10.13  
PHASE 2A**

5 / 20



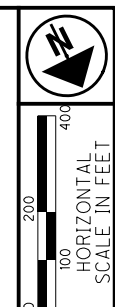
= ADDITIONAL ODOT PROPERTY

= LAND LOCKED

| REV. BY | DATE | DESCRIPTION |
|---------|------|-------------|
|         |      |             |
|         |      |             |
|         |      |             |
|         |      |             |
|         |      |             |
|         |      |             |

S:\Dept\Survey\Proj\0621\1008\01\row\sheets\2A-79977RM002.dgn 1/3/2014 12:00:00 PM rlee

SCIOTO COUNTY  
JEFFERSON TOWNSHIP  
SEC. 35, T. 3 N., R. 21 W.



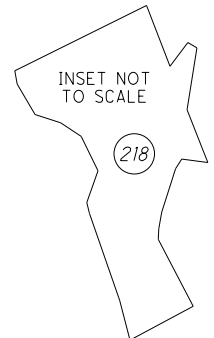
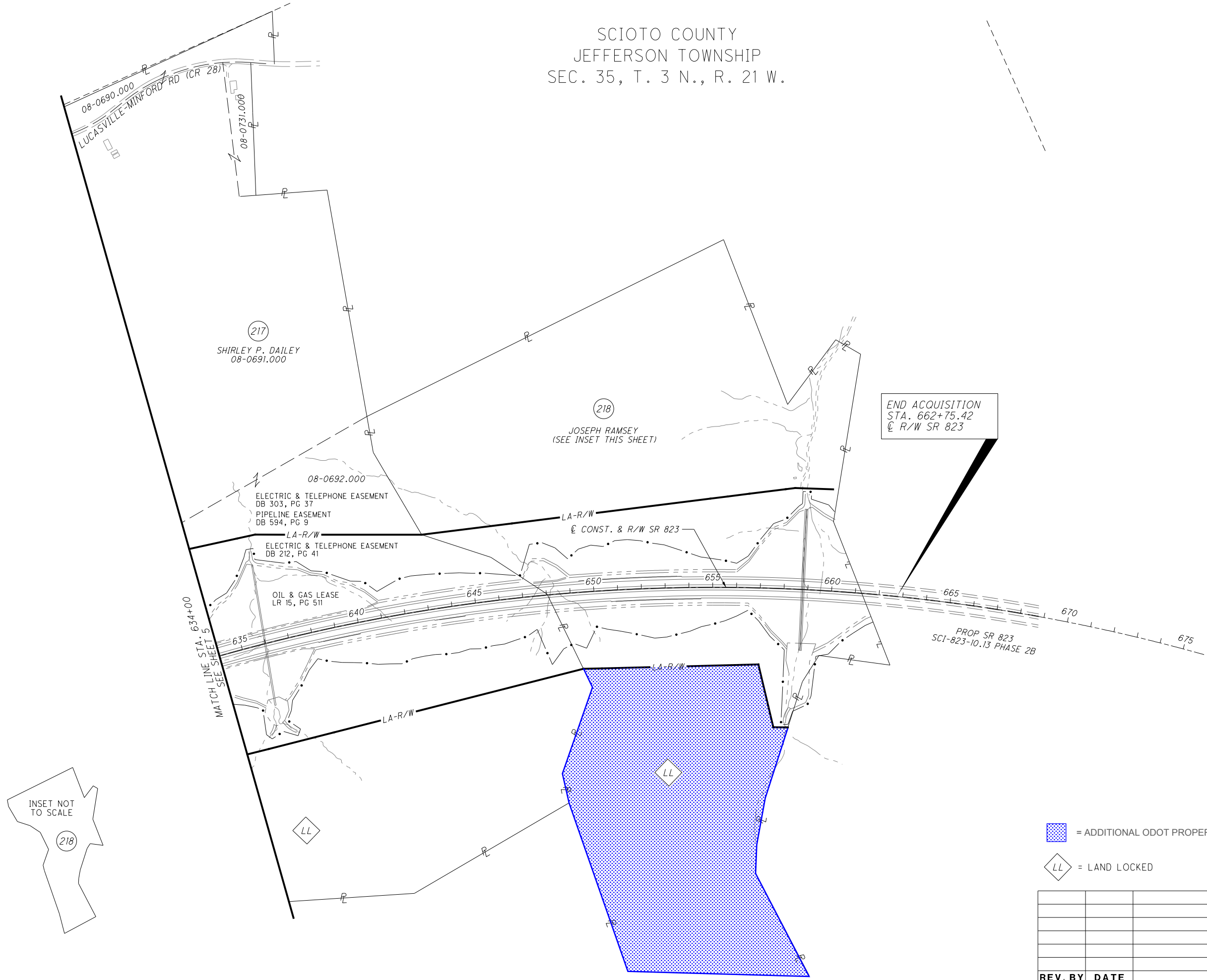
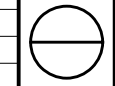
PID NO.  
**79977**

R/W DESIGNER  
RKL  
R/W REVIEWER  
RAK

**PROPERTY MAP**

**SCI-823-10.13  
PHASE 2A**

6 / 20



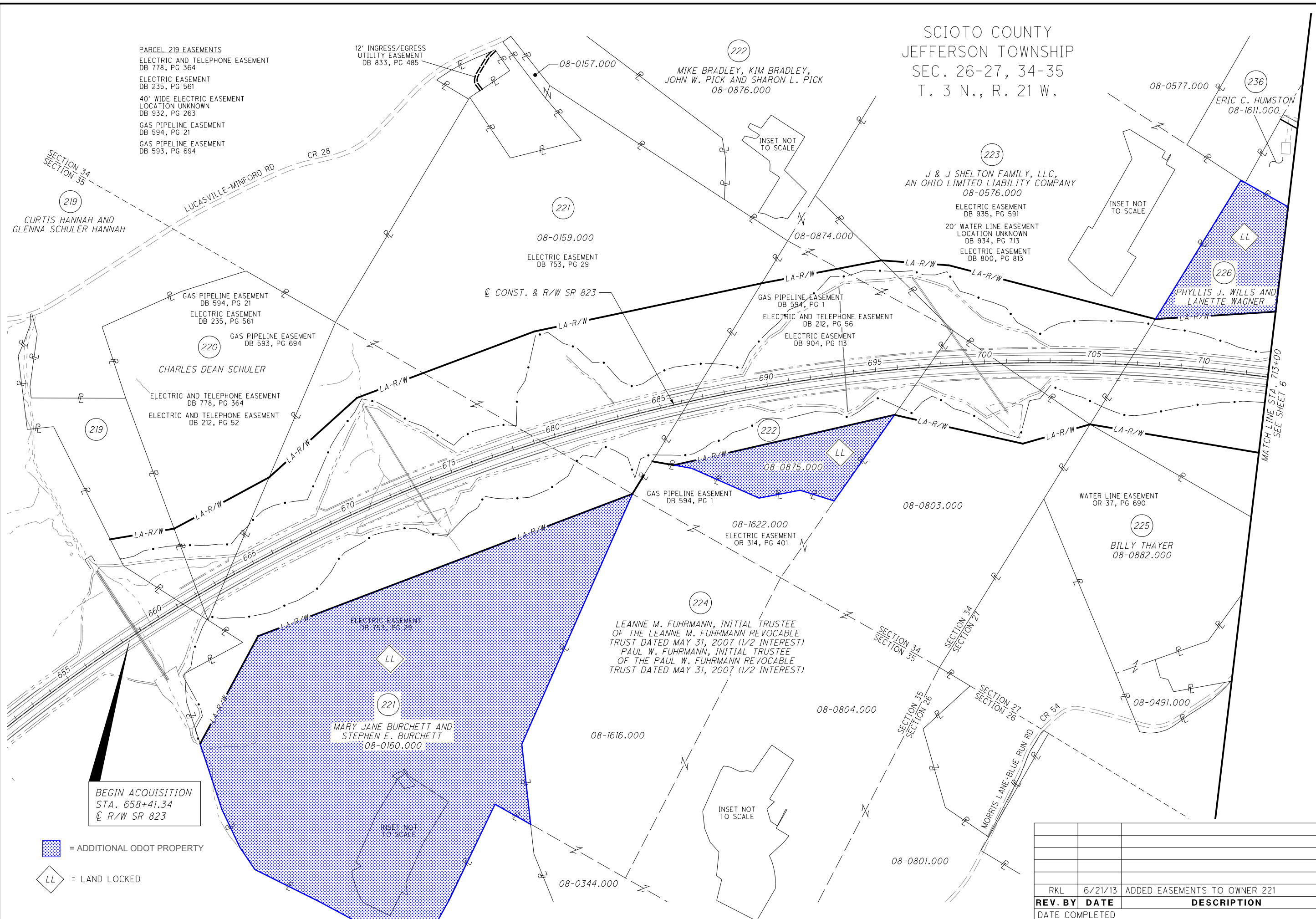
- = ADDITIONAL ODOT PROPERTY
- = LAND LOCKED

| REV. BY | DATE | DESCRIPTION |
|---------|------|-------------|
|         |      |             |
|         |      |             |
|         |      |             |
|         |      |             |
|         |      |             |

S:\Dept\Survey\Proj\0621\1008\01\row\sheet\2A-79977RM003.dgn 1/3/2014 12:00:00 PM rlee



S:\Dept\Survey\Proj\0621\1008\01\row\sheet\2B-79977RM001.dgn 9/27/2013 11:02:56 AM rlee



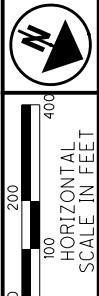
= ADDITIONAL ODOT PROPERTY

= LAND LOCKED

PID NO. **79977**  
 R/W DESIGNER: RKL  
 R/W REVIEWER: RAK  
**PROPERTY MAP**  
**SCI-823-10.13**  
**PHASE 2B**  
 5 / 32

| REV. BY | DATE    | DESCRIPTION                  |
|---------|---------|------------------------------|
| RKL     | 6/21/13 | ADDED EASEMENTS TO OWNER 221 |
|         |         |                              |
|         |         |                              |
|         |         |                              |
|         |         |                              |
|         |         |                              |

SCIOTO COUNTY  
JEFFERSON TOWNSHIP  
SEC. 22, 27, T. 3 N., R. 21 W.



PID NO.  
**79977**

R/W DESIGNER: RKL  
R/W REVIEWER: RAK

**PROPERTY MAP**

**SCI-823-10.13  
PHASE 2B**



**PARCEL 236 EASEMENTS**

- ELECTRIC AND TELEPHONE EASEMENT DB 286, PG 250
- ELECTRIC DISTRIBUTION EASEMENT DB 724, PG 129
- ELECTRIC AND TELEPHONE EASEMENT DB 738, PG 609
- 20' WATER LINE EASEMENT LOCATION UNKNOWN OR 5, PG 627
- 20' WIDE WATER LINE EASEMENT LOCATION UNKNOWN OR 350, PG 338

236  
ERIC C. HUMSTON

228  
DONALD E. STAMBAUGH

ELECTRIC AND TELEPHONE EASEMENT DB 286, PG 237

ELECTRIC EASEMENT DB 941, PG 700  
ELECTRIC AND TELEPHONE EASEMENT DB 866, PG 131

232  
JEFFREY A. LEWIS AND DEBORAH L. LEWIS

237  
SCOTT WEST AND RONNIE WEST 08-0951.000

225  
BILL THAYER 08-0882.000

233  
JOSEPH C. BENNETT, JR.

234  
GEORGE J. MAYO, JR. AND AMANDA L. MAYO

235  
ELLA MAE WALTERS

226  
LL

227  
ROBERT R. ADKINS AND DONNA M. ADKINS

230  
FORREST S. BAUER AND EVELENA J. BAUER 08-0432.000

WATER LINE EASEMENT OR 158, PG 642  
WATER LINE EASEMENT DB 991, PG 343  
WATER LINE EASEMENT DB 969, PG 516

ELECTRIC AND TELEPHONE EASEMENT DB 496, PG 669

ELECTRIC EASEMENT DB 967, PG 739

MATCH LINE STA. 713+00  
SEE SHEET 5

MATCH LINE STA. 765+00  
SEE SHEET 7

CONST. & R/W SR 823

FLATWOOD FALLEN TIMBER RD (CR 184)

225

226  
PHYLLIS J. WILLS AND LANETTE WAGNER

ELECTRIC AND TELEPHONE EASEMENT DB 710, PG 166

229  
BERT K. CARTER AND CARLA K. CARTER

231  
STEVEN R. REINHART, MARK B. REINHART AND MICHAEL J. REINHART

ELECTRIC EASEMENT DB 900, PG 824

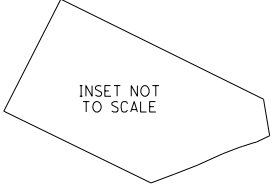
237  
SCOTT WEST AND RONNIE WEST 08-0951.000

■ = ADDITIONAL ODOT PROPERTY

**PARCEL 227 EASEMENTS**

- WATER LINE EASEMENT OR 7, PG 938
- ELECTRIC AND TELEPHONE EASEMENT DB 286, PG 237
- ELECTRIC AND TELEPHONE EASEMENT DB 843, PG 343

LL = LAND LOCKED



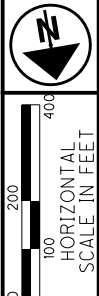
| REV. BY | DATE | DESCRIPTION |
|---------|------|-------------|
|         |      |             |
|         |      |             |
|         |      |             |
|         |      |             |
|         |      |             |
|         |      |             |
|         |      |             |
|         |      |             |
|         |      |             |

S:\Dept\Survey\Proj\0621\1008\01\row\sheets\2B-79977RM002.dgn 9/27/2013 11:02:57 AM rlee



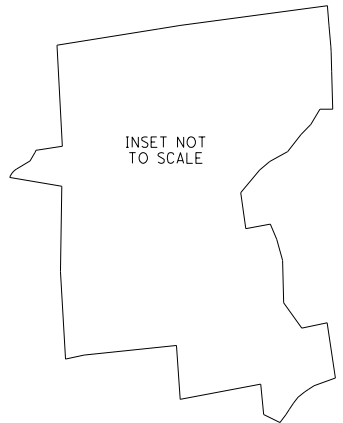
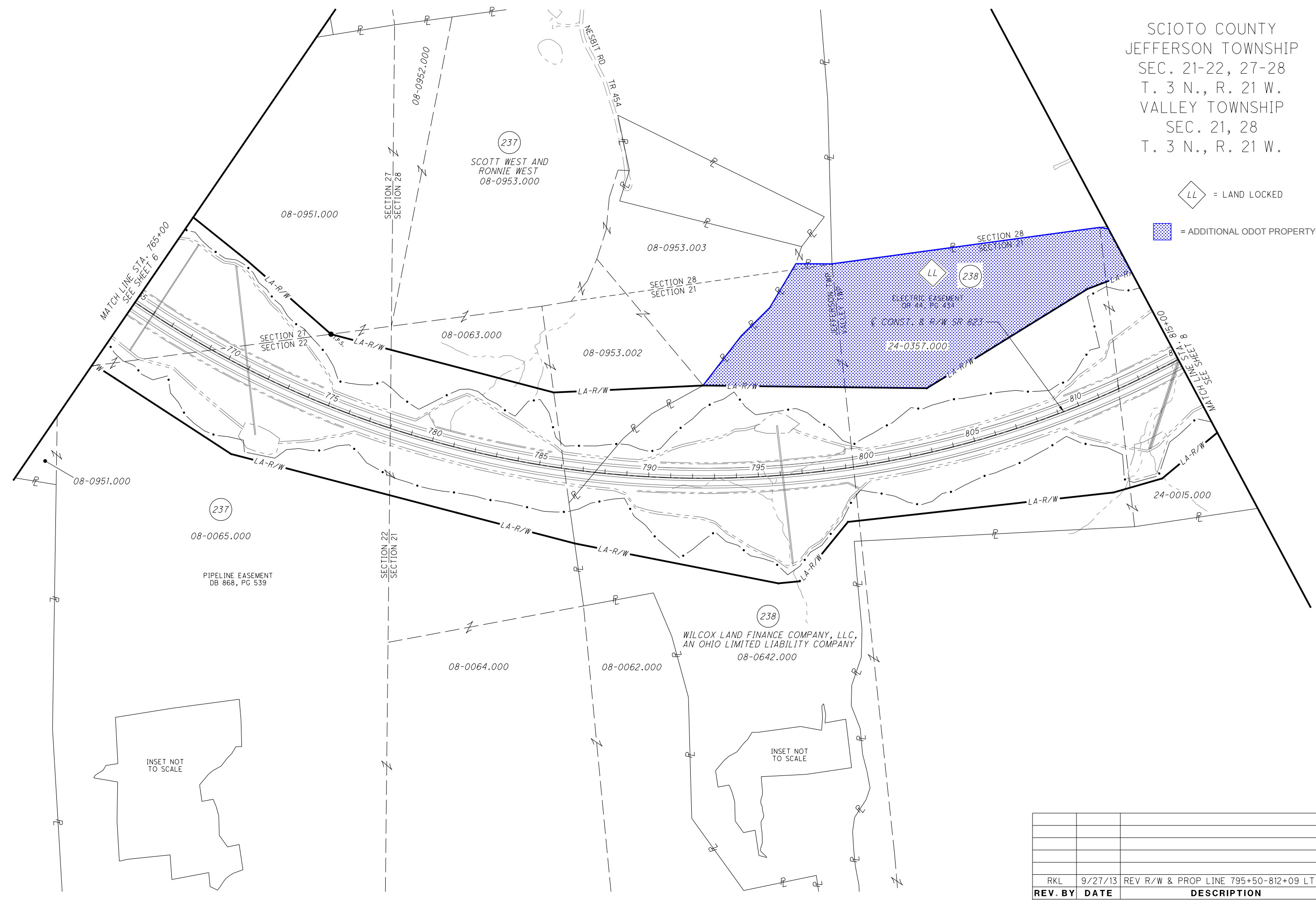
S:\Dept\Survey\Proj\0621\1008\01\row\sheets\2B-79977RM003.dgn 9/27/2013 11:02:58 AM rlee

SCIOTO COUNTY  
JEFFERSON TOWNSHIP  
SEC. 21-22, 27-28  
T. 3 N., R. 21 W.  
VALLEY TOWNSHIP  
SEC. 21, 28  
T. 3 N., R. 21 W.



PID NO. **79977**  
R/W DESIGNER RKL  
R/W REVIEWER RAK

LL = LAND LOCKED  
[Blue hatched box] = ADDITIONAL ODOT PROPERTY



**PROPERTY MAP**

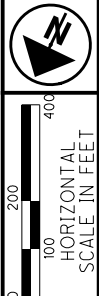
**SCI-823-10.13  
PHASE 2B**

7 / 32

| REV. BY | DATE    | DESCRIPTION                          |
|---------|---------|--------------------------------------|
| RKL     | 9/27/13 | REV R/W & PROP LINE 795+50-812+09 LT |
|         |         |                                      |
|         |         |                                      |
|         |         |                                      |
|         |         |                                      |
|         |         |                                      |
|         |         |                                      |
|         |         |                                      |
|         |         |                                      |
|         |         |                                      |



SCIOTO COUNTY  
VALLEY TOWNSHIP  
SEC. 20-21, 28-29  
T. 3 N., R. 21 W.



PID NO.  
**79977**

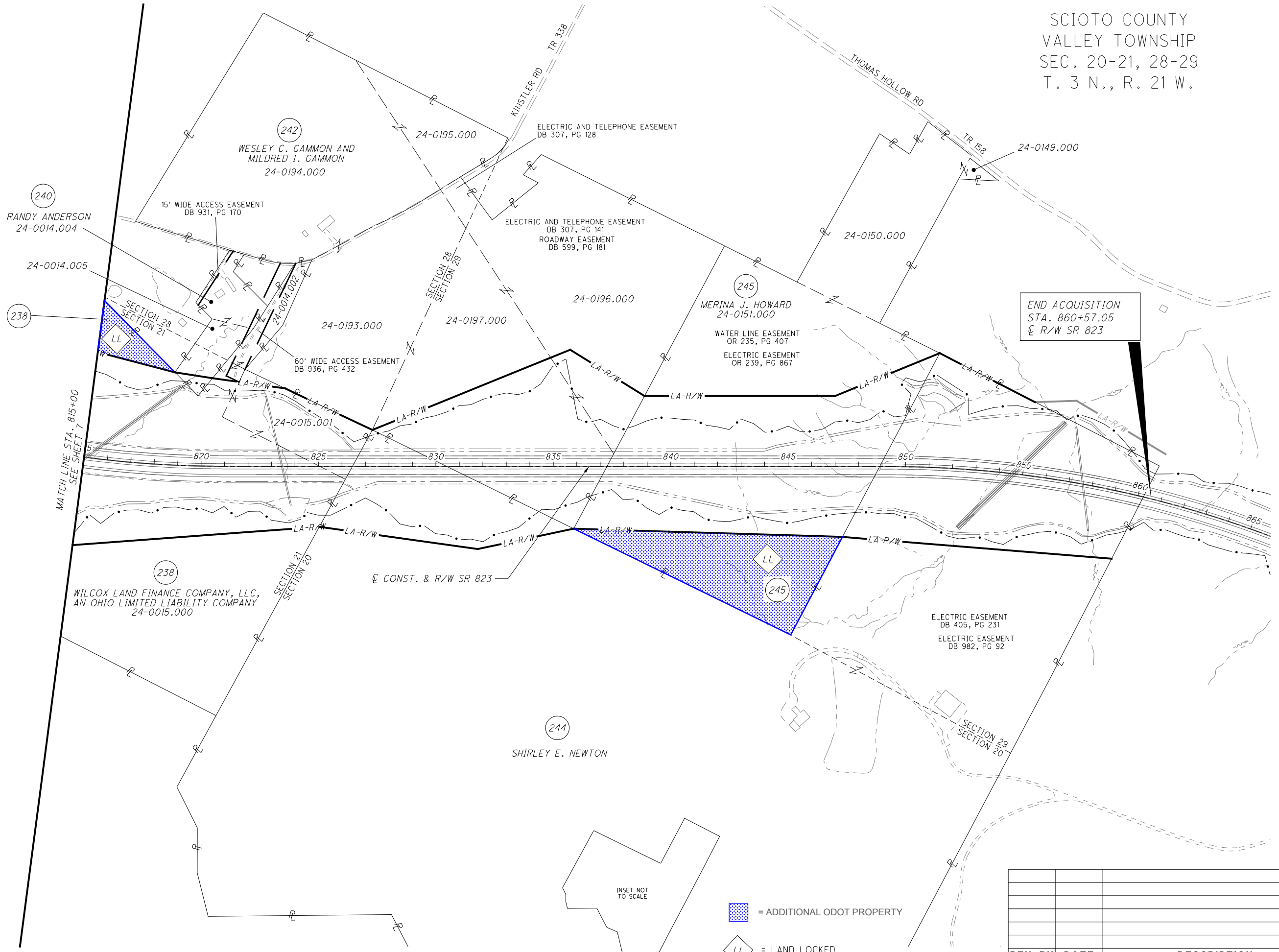
R/W DESIGNER  
RKL

R/W REVIEWER  
RAK

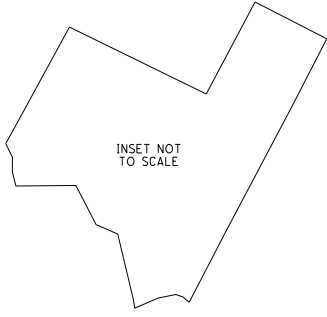
**PROPERTY MAP**

**SCI-823-10.13  
PHASE 2B**

8 / 32



END ACQUISITION  
STA. 860+57.05  
@ R/W SR 823



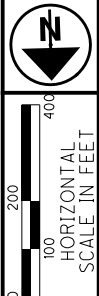
- = ADDITIONAL ODOT PROPERTY
- = LAND LOCKED

| REV. BY | DATE | DESCRIPTION |
|---------|------|-------------|
|         |      |             |
|         |      |             |
|         |      |             |
|         |      |             |

DATE COMPLETED

S:\Dept\Survey\Proj\0621\1008\01\row\sheets\2B-79977RM004.dgn 9/27/2013 11:02:59 AM rlee





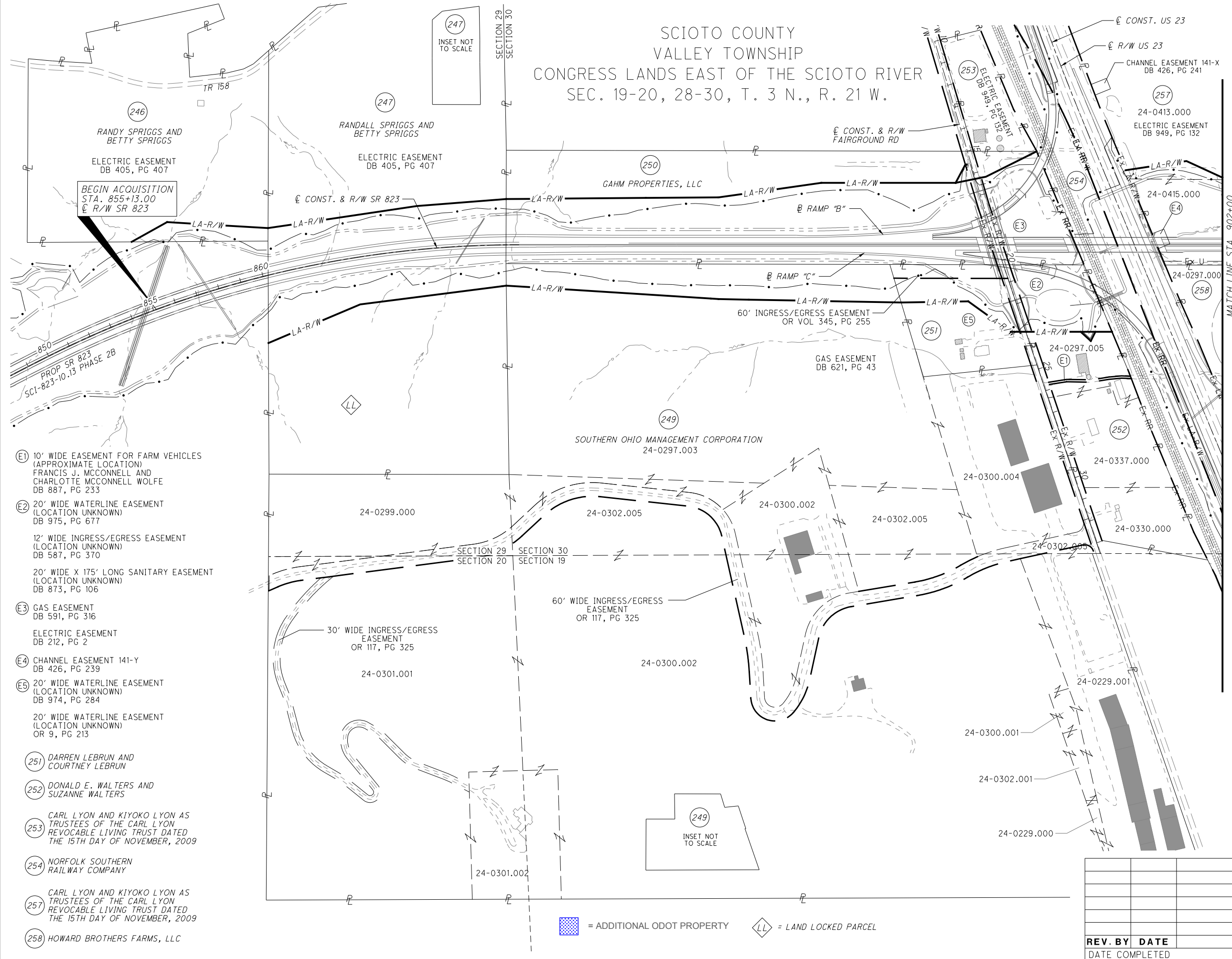
PID NO. **79977**  
 R/W DESIGNER RKL  
 R/W REVIEWER RAK

**PROPERTY MAP**

**SCI-823-10.13  
 PHASE 2C**



SCIOTO COUNTY  
 VALLEY TOWNSHIP  
 CONGRESS LANDS EAST OF THE SCIOTO RIVER  
 SEC. 19-20, 28-30, T. 3 N., R. 21 W.



BEGIN ACQUISITION  
 STA. 855+13.00  
 E R/W SR 823

MATCH LINE STA. 902+00  
 SEE SHEET 5

(247)  
 INSET NOT TO SCALE

(249)  
 INSET NOT TO SCALE

[Blue hatched box] = ADDITIONAL ODOT PROPERTY [Diamond] = LAND LOCKED PARCEL

(246)  
 RANDY SPRIGGS AND  
 BETTY SPRIGGS  
 ELECTRIC EASEMENT  
 DB 405, PG 407

(247)  
 RANDALL SPRIGGS AND  
 BETTY SPRIGGS  
 ELECTRIC EASEMENT  
 DB 405, PG 407

(250)  
 GAHM PROPERTIES, LLC

CONST. & R/W  
 FAIRGROUND RD

(257)  
 24-0413.000  
 ELECTRIC EASEMENT  
 DB 949, PG 132

(E1) 10' WIDE EASEMENT FOR FARM VEHICLES  
 (APPROXIMATE LOCATION)  
 FRANCIS J. MCCONNELL AND  
 CHARLOTTE MCCONNELL WOLFE  
 DB 887, PG 233

(E2) 20' WIDE WATERLINE EASEMENT  
 (LOCATION UNKNOWN)  
 DB 975, PG 677

12' WIDE INGRESS/EGRESS EASEMENT  
 (LOCATION UNKNOWN)  
 DB 587, PG 370

20' WIDE X 175' LONG SANITARY EASEMENT  
 (LOCATION UNKNOWN)  
 DB 873, PG 106

(E3) GAS EASEMENT  
 DB 591, PG 316

ELECTRIC EASEMENT  
 DB 212, PG 2

(E4) CHANNEL EASEMENT 141-Y  
 DB 426, PG 239

(E5) 20' WIDE WATERLINE EASEMENT  
 (LOCATION UNKNOWN)  
 DB 974, PG 284

20' WIDE WATERLINE EASEMENT  
 (LOCATION UNKNOWN)  
 OR 9, PG 213

(251) DARREN LEBRUN AND  
 COURTNEY LEBRUN

(252) DONALD E. WALTERS AND  
 SUZANNE WALTERS

(253) CARL LYON AND KIYOKO LYON AS  
 TRUSTEES OF THE CARL LYON  
 REVOCABLE LIVING TRUST DATED  
 THE 15TH DAY OF NOVEMBER, 2009

(254) NORFOLK SOUTHERN  
 RAILWAY COMPANY

(257) CARL LYON AND KIYOKO LYON AS  
 TRUSTEES OF THE CARL LYON  
 REVOCABLE LIVING TRUST DATED  
 THE 15TH DAY OF NOVEMBER, 2009

(258) HOWARD BROTHERS FARMS, LLC

| REV. BY | DATE | DESCRIPTION |
|---------|------|-------------|
|         |      |             |
|         |      |             |
|         |      |             |
|         |      |             |
|         |      |             |

S:\Dept\Survey\Proj\0621\1008\01\row\sheet\2C-79977RM001.dgn 9/19/2013 11:18:32 AM rlee

 = ADDITIONAL ODOT PROPERTY

(257)  
CARL LYON AND KIYOKO LYON AS TRUSTEES OF  
THE CARL LYON REVOCABLE LIVING TRUST DATED  
THE 15TH DAY OF NOVEMBER, 2009  
24-0413.000

END ACQUISITION  
STA. 855+13.00  
@ R/W SR 823

SCIOTO COUNTY  
VALLEY TOWNSHIP  
CONGRESS LANDS EAST OF THE SCIOTO RIVER  
SEC. 7-8, 19 & 30, T. 3 N., R. 21 W. & R. 22 W.

13-0599.000

24-0414.000

24-0415.000

(258)  
HOWARD BROTHERS FARMS, LLC  
24-0297.000

24-0302.004

24-0302.003

24-0302.000

24-0302.002

MATCH LINE STA. 902+00  
SEE SHEET 4

@ CONST. & R/W SR 823

16.5' WIDE TELEPHONE EASEMENT  
DB 577, PG 211

@ RAMP "D"

@ RAMP "A"

ELECTRIC AND TELEPHONE  
EASEMENT  
DB 223, PG 377

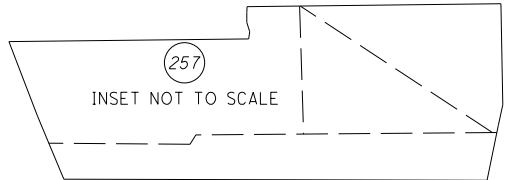
CHANNEL EASEMENT 144-X  
DB 442, PG 584

@ R/W US 23

(254)  
NORFOLK SOUTHERN  
RAILWAY COMPANY

R. 21 W.  
R. 22 W.  
SECTION 30  
SECTION 8  
SECTION 19  
SECTION 7

SCIOTO  
RIVER



PID NO.  
**79977**

R/W DESIGNER  
RKL  
R/W REVIEWER  
RAK

**PROPERTY MAP**

**SCI-823-10.13  
PHASE 2C**

5 / 19



| REV. BY | DATE | DESCRIPTION |
|---------|------|-------------|
|         |      |             |
|         |      |             |
|         |      |             |
|         |      |             |
|         |      |             |

S:\Dept\Survey\Proj\0621\1008\01\row\sheets\2C-79977RM002.dgn 9/19/2013 11:18:34 AM rlee