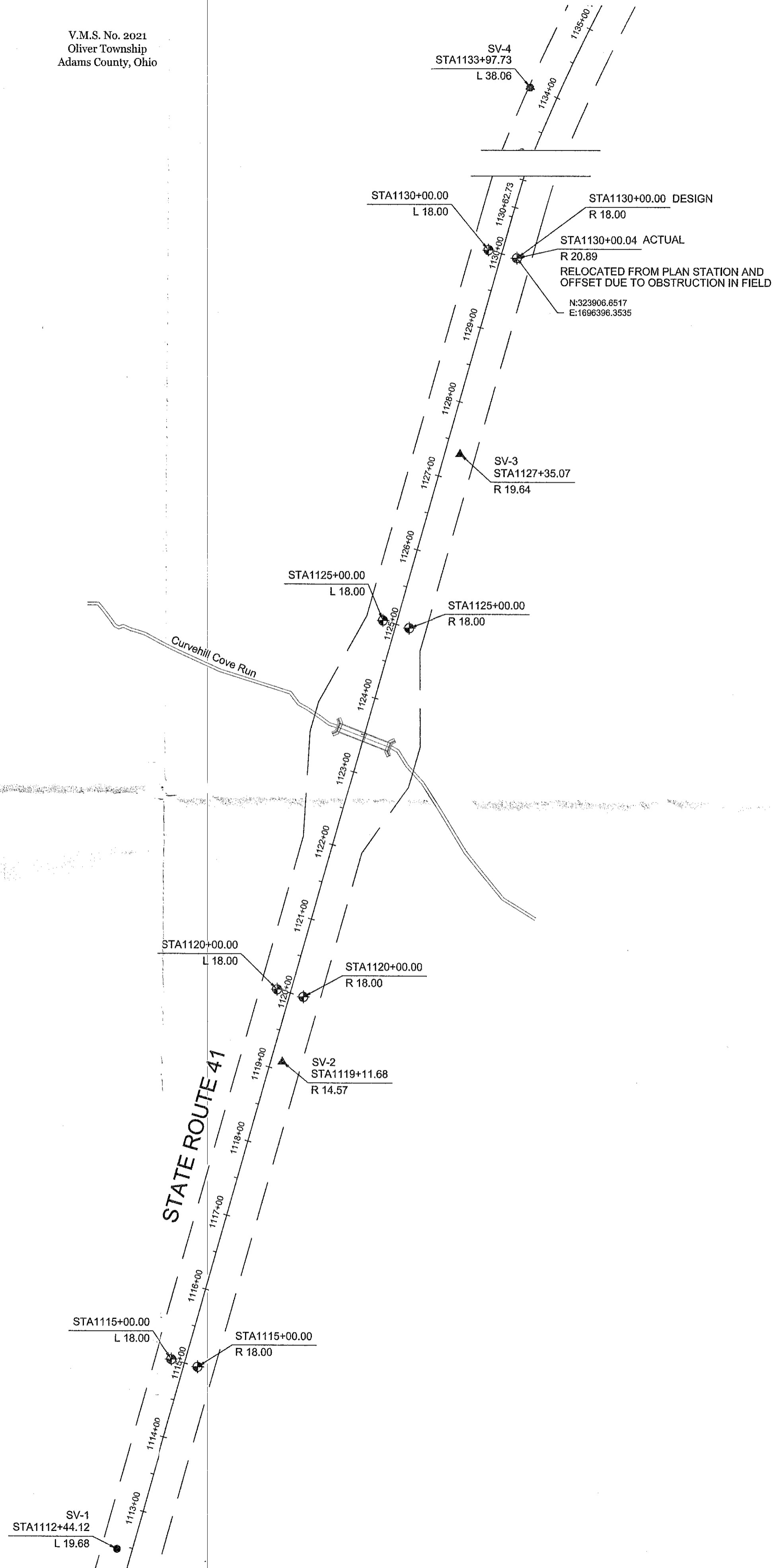
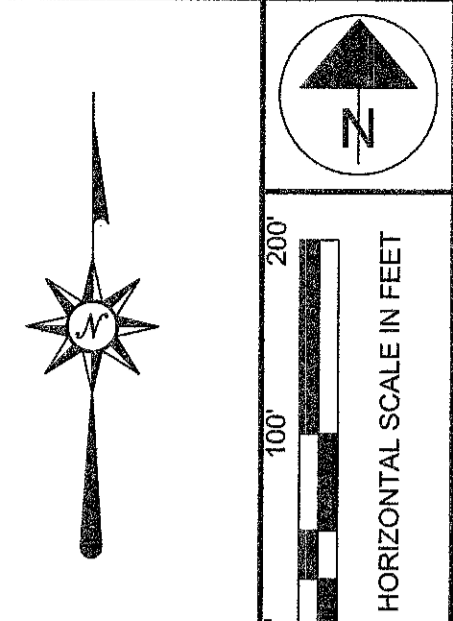


Notes:
 Refer to sheets 3 of 26 in ADA-41-21.13
 PID 91601 for survey parameters and
 control.
 The intent of this sketch is to illustrate
 what was reset and what was found in
 good condition within the project post
 construction.
 All monuments found or set are in good
 condition unless otherwise indicated.

Basis of Bearing:
 Ohio State Plane Coordinate System,
 South Zone, NAD83(2011).

V.M.S. No. 2021
 Oliver Township
 Adams County, Ohio



LEGEND

- 1/2" IRON PIN FOUND
- ▲ RAIL ROAD SPIKE FOUND
- ◆ CL R/W MARKER SET TYPE A. DESIGN 6



Mitchell P. Hastings
 Mitchell P. Hastings, Registered Professional Surveyor, No. 8591

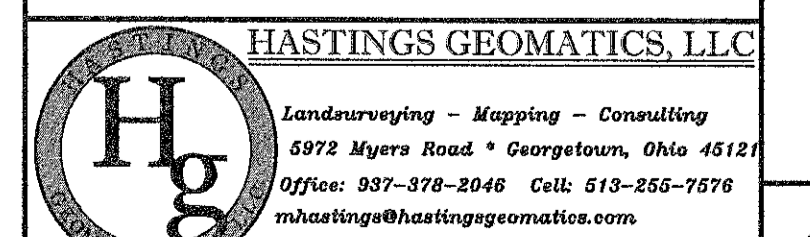
PID NO.
91601

DRAWN
 MPH
 CHECKED
 MPH

MONUMENTATION PLAN POST CONSTRUCTION

ADA-41-21.13

SKETCH
 of
 ADA-41-21.13
 Project Monumentation
 Post Construction



Scale: 1" = 100' JOB NO. SC16-04
 R/W May 3, 2016 1/1

1
 1