FED. RD. DIVISION	STATE	PROJECT	FISCAL YEAR
2	OHIO	H.I.F.	1952

1/2

ASHTABULA COUNTY
ATB-531 (13.81-14.04)

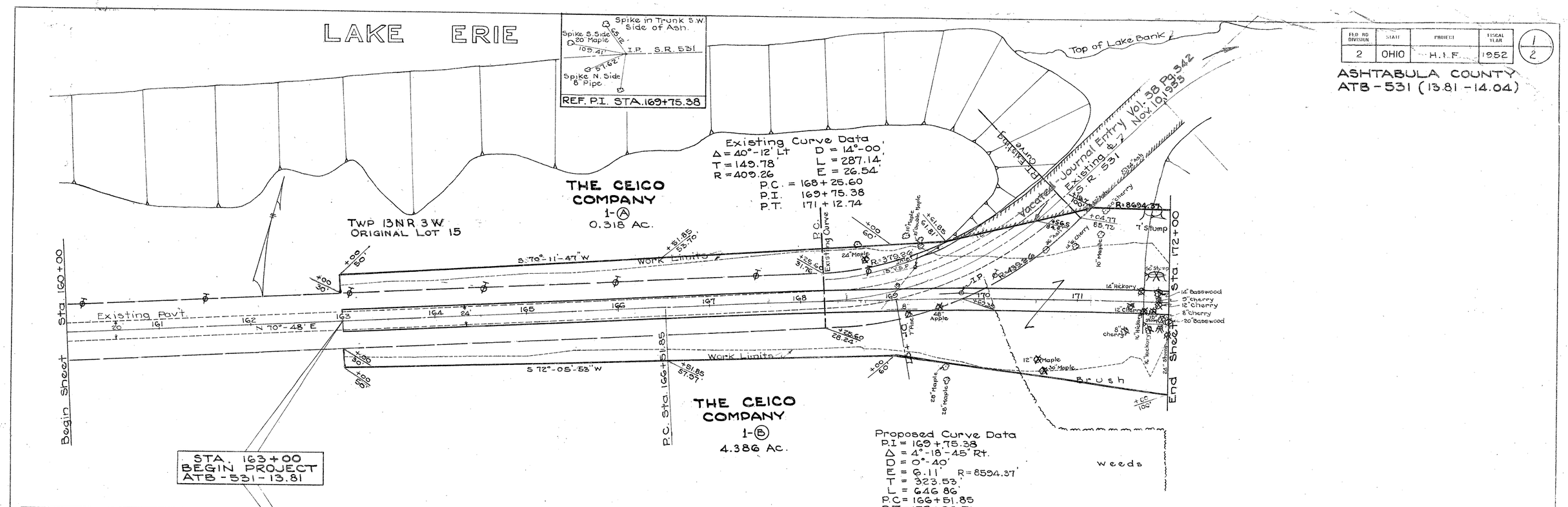

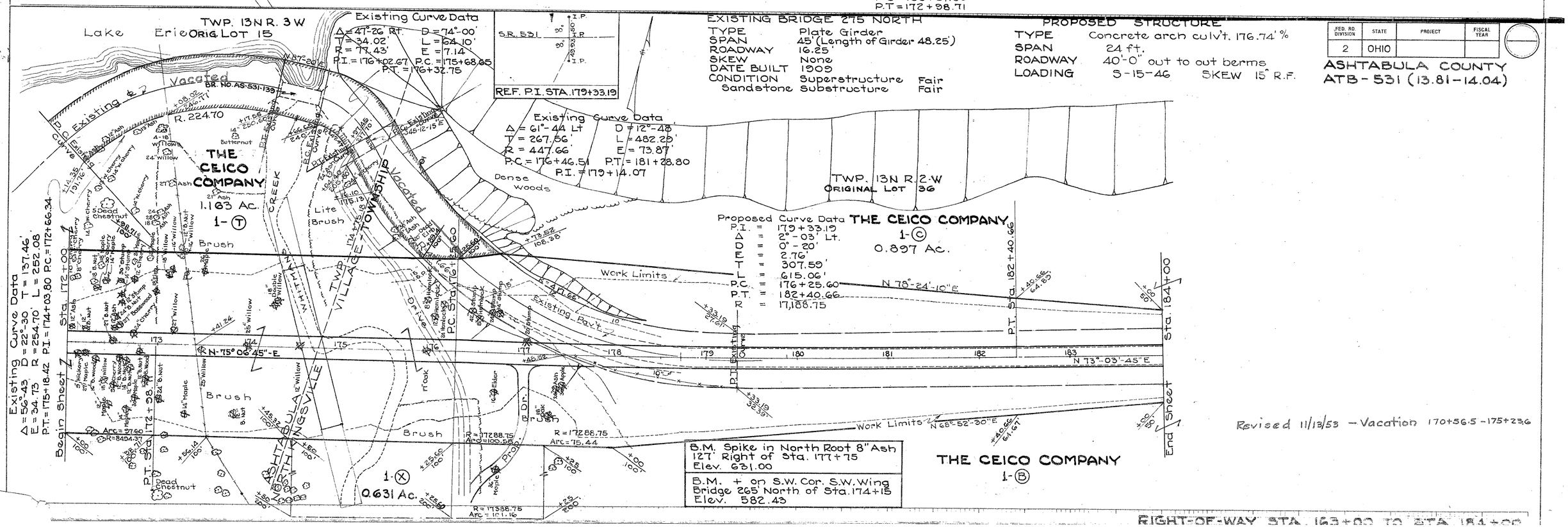

FED. RD. DIVISION	STATE	PROJECT	FISCAL YEAR
2	OHIO		

ASHTABULA COUNTY
ATB-531 (13.81-14.04)

Revised 11/13/53 - Vacation 170+56.5 - 175+25.6

RIGHT-OF-WAY STA. 163+00 TO STA. 184+00

FED. RD. DIVISION	STATE	PROJECT	FISCAL YEAR
2	OHIO	H.I.F.	1952

2/2

ASHTABULA COUNTY
ATB-531 (13.81-14.04)

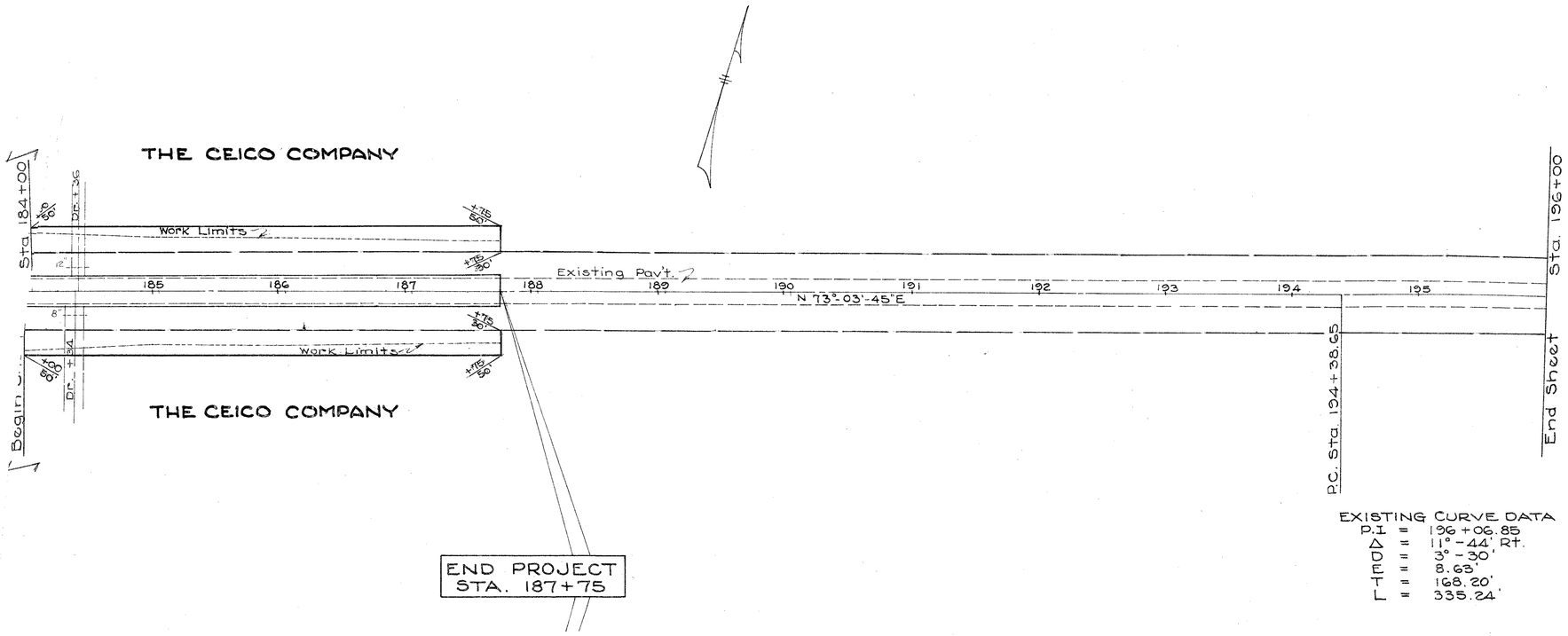

EXISTING CURVE DATA
P.I = 196+06.85
Δ = 11°-44' Rt.
D = 3°-30'
E = 8.63'
T = 168.20'
L = 335.24'

531-ATB-13.81

FED. RD. DIVISION	STATE	PROJECT	FISCAL YEAR
2	OHIO		

ASHTABULA COUNTY
ATB - 531 (13.81 - 14.04)

LOCATION PLAT

ATB - 531 (13.81 - 14.04)
GENEVA ON THE LAKE CONNEAUT ROAD
ASHTABULA COUNTY
ASHTABULA & KINGSVILLE TWPS.
&
NORTH KINGSVILLE VILLAGE

Scale 1" = 100'

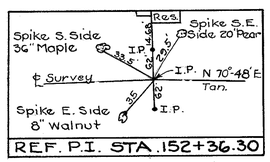

REF. P.I. STA. 152+36.30

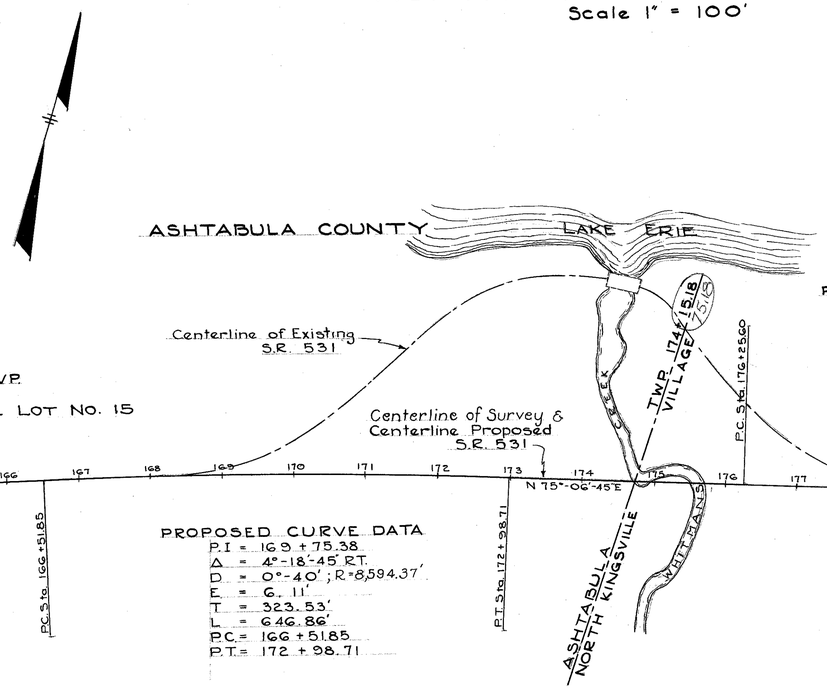

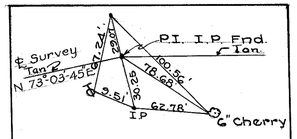

REF. P.I. STA. 196+06.85

PROPOSED CURVE DATA
P.I = 179 + 33.19
Δ = 2°-03' LT.
D = 0°20' ; R = 17,188.75'
E = 2.76
T = 307.59'
L = 615.06'
P.C. = 176 + 25.60
P.T. = 182 + 40.66

ASHTABULA T.W.P.
TWP. 13 N R3W ORIGINAL LOT NO. 15

NORTH KINGSVILLE VILLAGE
KINGSVILLE T.W.P.
TWP. 13 N R2W ORIGINAL LOT NO. 36

END PROJECT
STA. 187+75

BEGIN PROJECT
STA. 163 + 00

ASHTABULA T.W.P.
ORIGINAL LOT NO. 15

P.C. Sta. 166+51.85

PROPOSED CURVE DATA
P.I = 169 + 75.38
Δ = 4°-18'-45" R.T.
D = 0°-40' ; R = 8,594.37'
E = 6.11'
T = 323.53'
L = 646.86'
P.C. = 166 + 51.85
P.T. = 172 + 98.71

P.T. Sta. 172+98.71

KINGSVILLE T.W.P.
ORIGINAL LOT NO. 36

I HEREBY CERTIFY THIS PLAT TO BE CORRECT
Signed By W. L. Turner
Division Deputy Director

Recieved for Record March 10th A.M 1952
Recorded March 5 1952 Vol. 10 Page 66
Ashtabula County Records
A.H. Fortune
Recorder

Fee #27.20

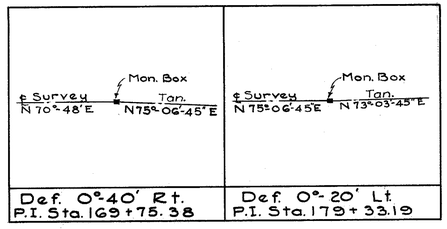

Def. 0°40' Rt. P.I. Sta. 169 + 75.38	Def. 0°-20' Lt. P.I. Sta. 179 + 33.19

CENTER LINE REFERENCE MONUMENTS
WILL BE SET DURING CONSTRUCTION

96355

LOCATION PLAT