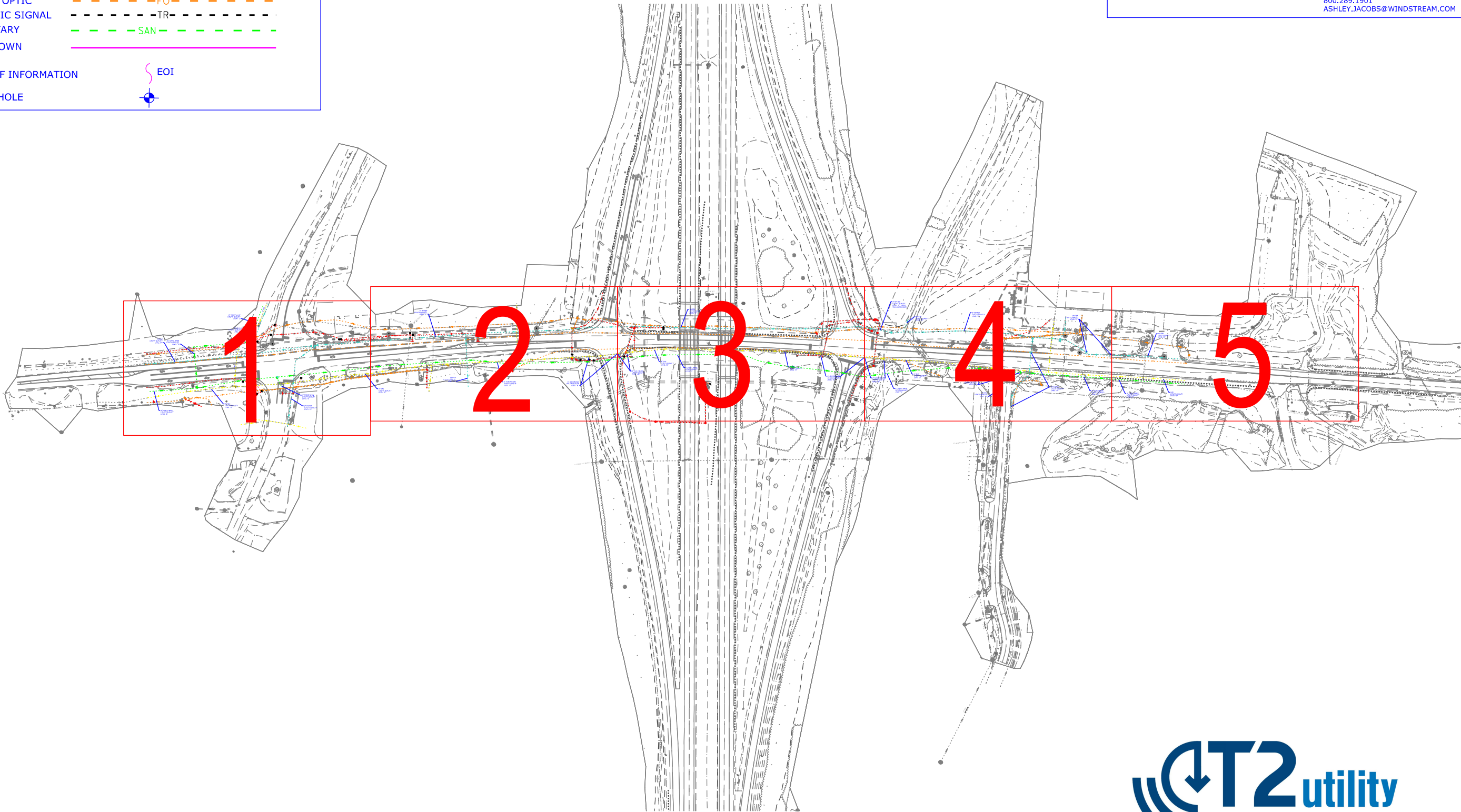


LEGEND	
UNLESS OTHERWISE NOTED, UTILITY LINE LIMITS DEPICTED REPRESENT FIELD DESIGNATING LIMITS AND NOT ENDPOINT OF UTILITIES.	
ELECTRIC	--- E ---
CABLE TV	--- CTV ---
TELEPHONE	--- T ---
WATER	--- W ---
GAS	--- G ---
FIBER OPTIC	--- FO ---
TRAFFIC SIGNAL	--- TR ---
SANITARY	--- SAN ---
UNKNOWN	---
END OF INFORMATION	EOI
TEST HOLE	⊕

SUBSURFACE UTILITY LOCATION SERVICES
OHIO DEPARTMENT OF TRANSPORTATION DISTRICT 11
BEL-70-9.35
PID No.: 120547
UNION TOWNSHIP, BELMONT COUNTY OHIO

UTILITY CONTACTS	
AMERICAN ELECTRIC POWER JAMES VANSICKLE 614.883.7871 JDVANSICKLE@AEP.COM	COLUMBIA GAS OF OHIO NICOLE GEARY 300 LURAY DRIVE WINTERSVILLE, OH 43953 740.266.5942 NGEARY@NISOURCE.COM
AT&T BARRETT TAMASOVICH 740.454.3552 BT2178@ATT.COM	MARKWEST JOHN COURTS 330.401.6063
BELMONT COUNTY WATER AND SEWER DISTRICT BRIAN STREET BRIAN.STREET@BELMONTCOUNTYWATER.COM	WINDSTREAM ASHLEY JACOBS 800.289.1901 ASHLEY.JACOBS@WINDSTREAM.COM

DRAWN BY: KLC	CHECKED BY: MFS	REVIEWED BY: JBT	SUBMITTED: 9/10/24
------------------	--------------------	---------------------	-----------------------



UTILITIES SHOWN IN COLOR ON THESE PLANS AS DEPICTED IN THE LEGEND HAVE BEEN INVESTIGATED BY T2UE IN ACCORDANCE WITH SUE/SULS INDUSTRY STANDARDS. ALL OTHER INFORMATION SHOWN HAS BEEN PROVIDED TO T2UE BY OTHERS. T2UE'S FIELD INVESTIGATION WAS PERFORMED 6/17/24 TO 8/06/24. CHANGES TO UTILITIES AFTER 8/06/24 MAY HAVE BEEN MADE AND THEREFORE MAY RESULT IN VARIANCES FROM THIS PLAN. CONSIDERATION SHOULD BE GIVEN TO UPDATING THIS PLAN IF DEEMED ADVISABLE PRIOR TO FINAL DESIGN AND CONSTRUCTION.

ALL UTILITIES QUALITY LEVEL "B"
 UNLESS NOTED OTHERWISE.



Utility Quality Level "A" : Test Hole
 Utility Quality Level "B" : Designating
 Utility Quality Level "C" : Research With Survey
 Utility Quality Level "D" : Records Research

T2UE SUL LOCATION PLAN

BEL-70-9.35
 PID No.: 120547

COVER



DRAWN BY:	REVIEWED BY:
KLC	JAW - 9/6/24
CHECKED BY:	SUBMITTED:
RF - 9/9/24	9/10/24

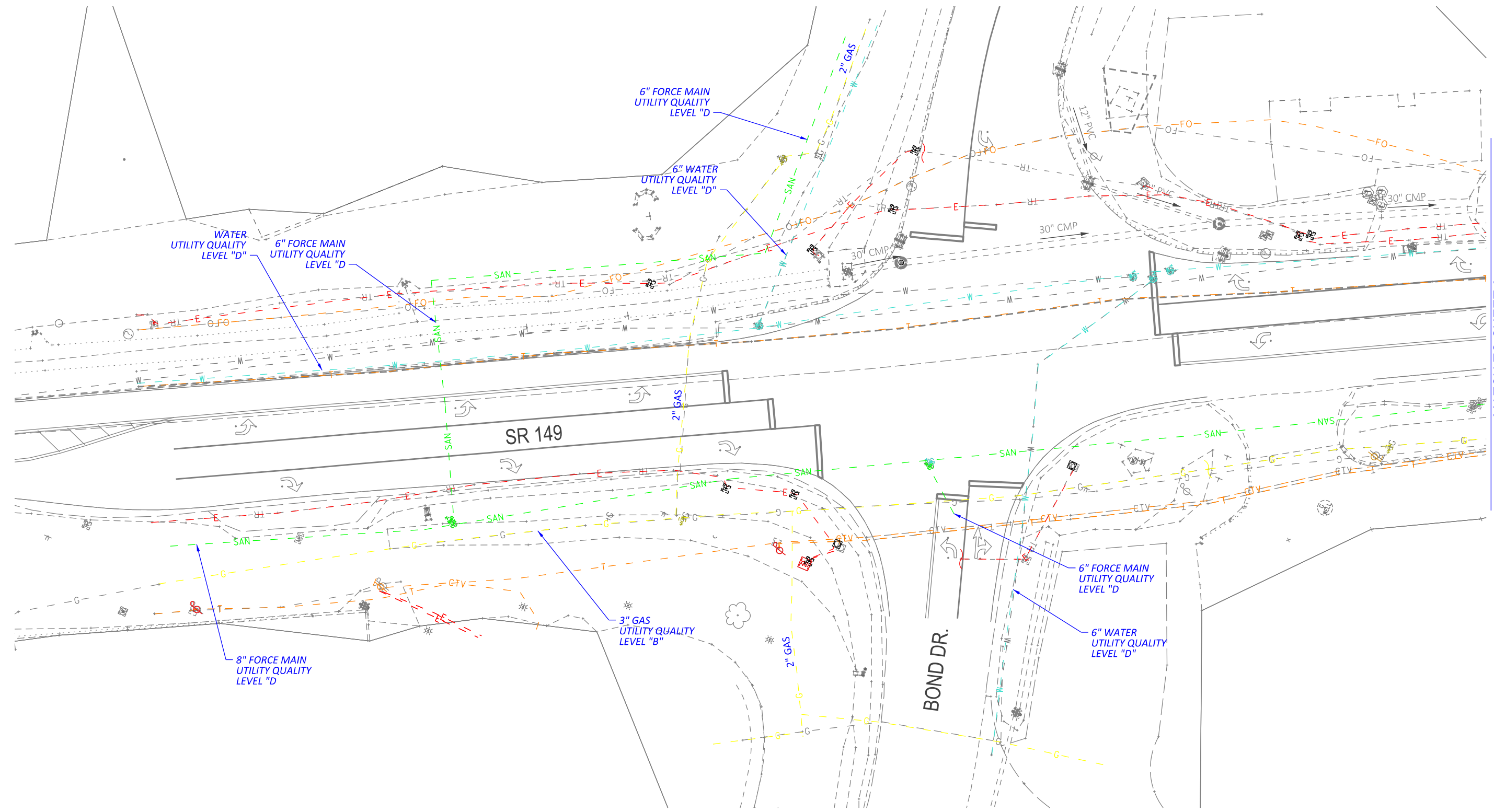
MATCH TO SHEET 2

T2UE SUL LOCATION PLAN

BEL-70-9.35
PID No.: 120547

1
5

OH09501801




UTILITIES SHOWN IN COLOR ON THESE PLANS AS DEPICTED IN THE LEGEND HAVE BEEN INVESTIGATED BY T2UE IN ACCORDANCE WITH SUE/SULS INDUSTRY STANDARDS. ALL OTHER INFORMATION SHOWN HAS BEEN PROVIDED TO T2UE BY OTHERS. T2UE'S FIELD INVESTIGATION WAS PERFORMED 6/17/24 TO 8/06/24. CHANGES TO UTILITIES AFTER 8/06/24 MAY HAVE BEEN MADE AND THEREFORE MAY RESULT IN VARIANCES FROM THIS PLAN. CONSIDERATION SHOULD BE GIVEN TO UPDATING THIS PLAN IF DEEMED ADVISABLE PRIOR TO FINAL DESIGN AND CONSTRUCTION.

ALL UTILITIES QUALITY LEVEL "B"
UNLESS NOTED OTHERWISE.



Utility Quality Level "A" : Test Hole
Utility Quality Level "B" : Designating
Utility Quality Level "C" : Research With Survey
Utility Quality Level "D" : Records Research

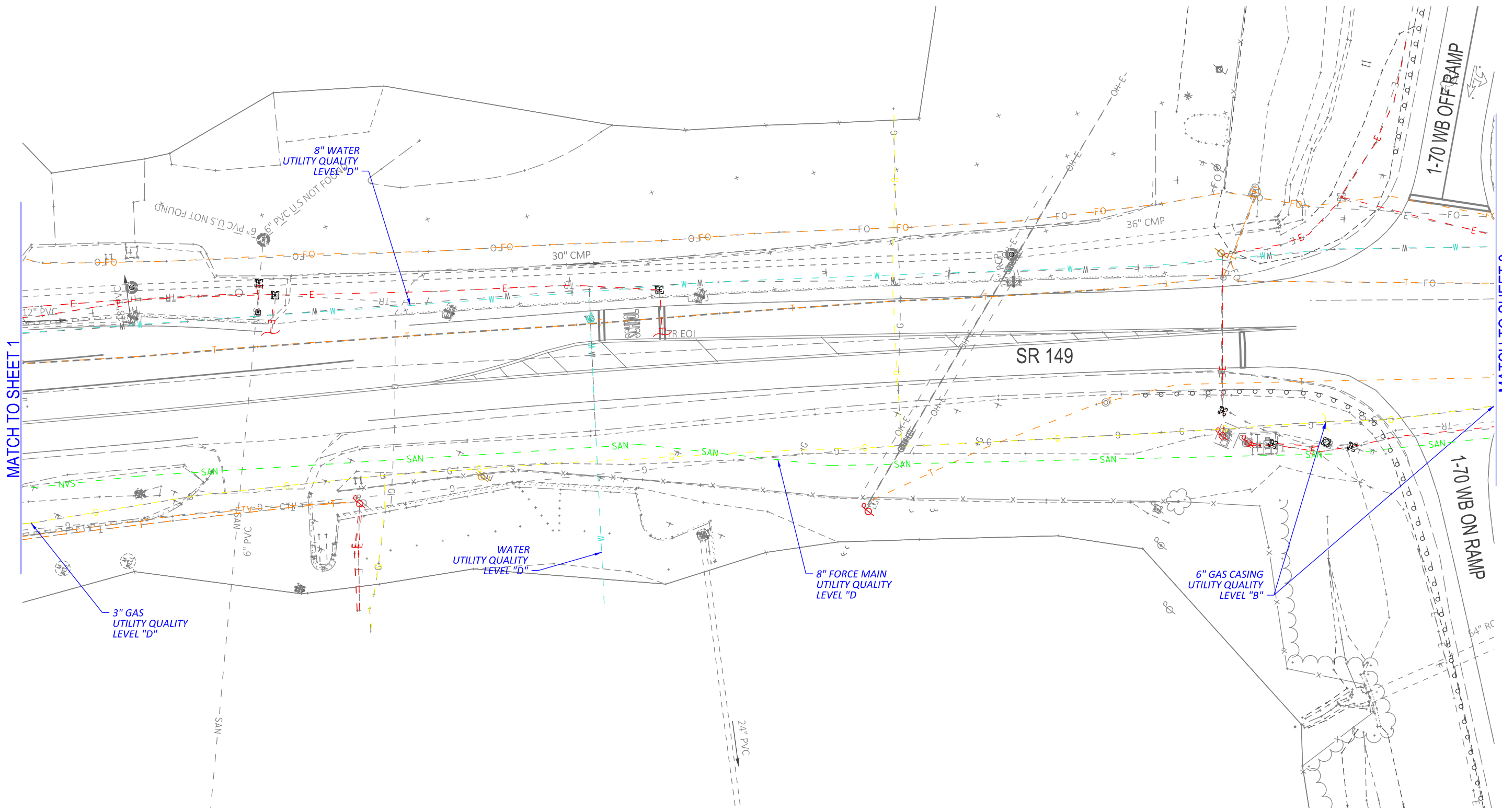


DRAWN BY:	REVIEWED BY:
KLC	JW - 9/6/24
CHECKED BY:	SUBMITTED:
MS - 9/9/24	9/10/24

T2UE SUL LOCATION PLAN

BEL-70-9.35
PID No.: 120547

2
5



MATCH TO SHEET 1

MATCH TO SHEET 3

UTILITIES SHOWN IN COLOR ON THESE PLANS AS DEPICTED IN THE LEGEND HAVE BEEN INVESTIGATED BY T2UE IN ACCORDANCE WITH SUE/SULS INDUSTRY STANDARDS. ALL OTHER INFORMATION SHOWN HAS BEEN PROVIDED TO T2UE BY OTHERS. T2UE'S FIELD INVESTIGATION WAS PERFORMED 6/17/24 TO 8/06/24. CHANGES TO UTILITIES AFTER 8/06/24 MAY HAVE BEEN MADE AND THEREFORE MAY RESULT IN VARIANCES FROM THIS PLAN. CONSIDERATION SHOULD BE GIVEN TO UPDATING THIS PLAN IF DEEMED ADVISABLE PRIOR TO FINAL DESIGN AND CONSTRUCTION.

ALL UTILITIES QUALITY LEVEL "B"
UNLESS NOTED OTHERWISE.

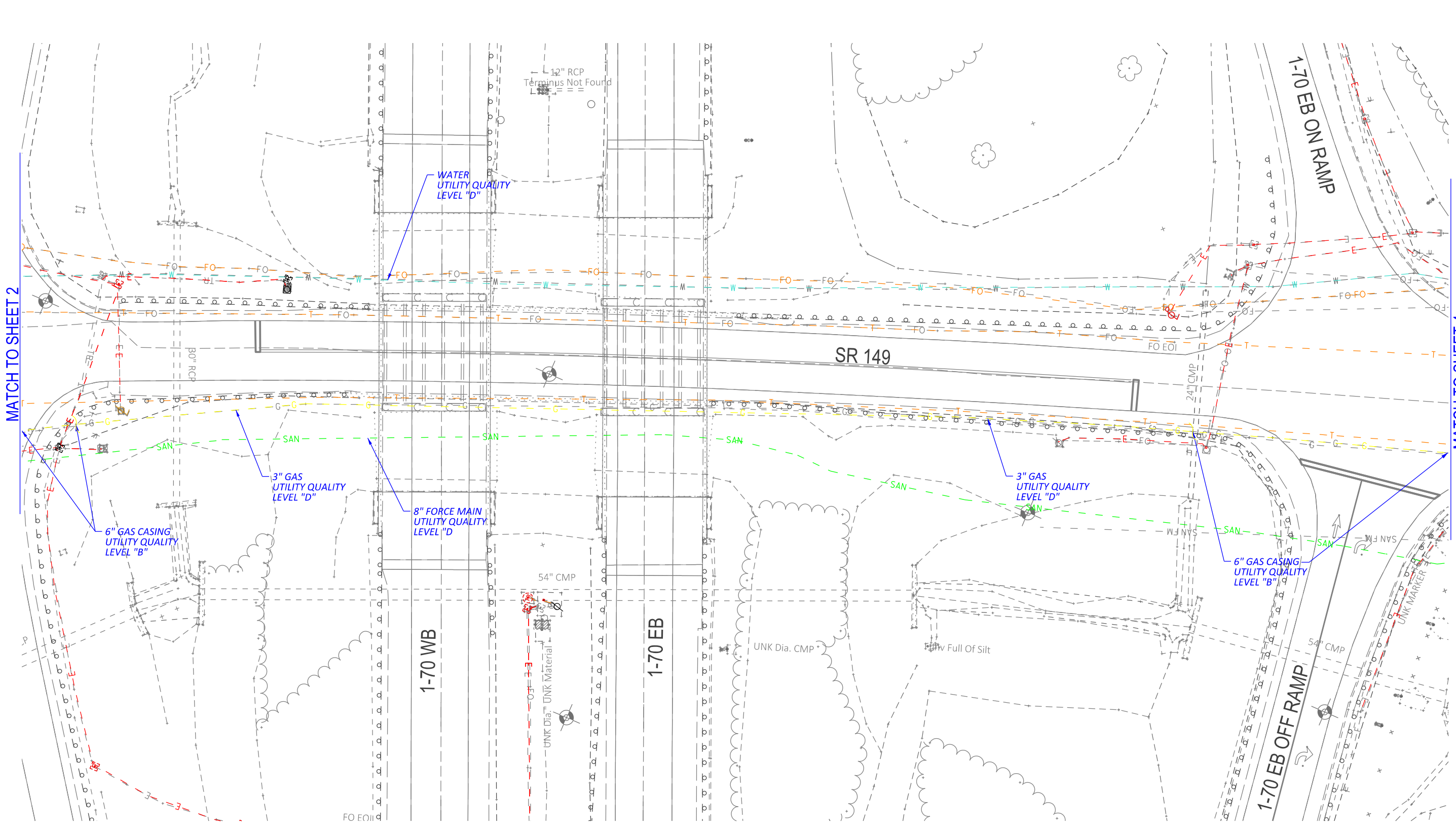


Utility Quality Level "A" : Test Hole
Utility Quality Level "B" : Designating
Utility Quality Level "C" : Research With Survey
Utility Quality Level "D" : Records Research

OH09501801



DRAWN BY:	REVIEWED BY:
KLC	JW - 9/6/24
CHECKED BY:	SUBMITTED:
RS - 9/9/24	9/10/24



UTILITIES SHOWN IN COLOR ON THESE PLANS AS DEPICTED IN THE LEGEND HAVE BEEN INVESTIGATED BY T2UE IN ACCORDANCE WITH SUE/SULS INDUSTRY STANDARDS. ALL OTHER INFORMATION SHOWN HAS BEEN PROVIDED TO T2UE BY OTHERS. T2UE'S FIELD INVESTIGATION WAS PERFORMED 6/17/24 TO 8/06/24. CHANGES TO UTILITIES AFTER 8/06/24 MAY HAVE BEEN MADE AND THEREFORE MAY RESULT IN VARIANCES FROM THIS PLAN. CONSIDERATION SHOULD BE GIVEN TO UPDATING THIS PLAN IF DEEMED ADVISABLE PRIOR TO FINAL DESIGN AND CONSTRUCTION.

ALL UTILITIES QUALITY LEVEL "B"
UNLESS NOTED OTHERWISE.




Utility Quality Level "A" : Test Hole
 Utility Quality Level "B" : Designating
 Utility Quality Level "C" : Research With Survey
 Utility Quality Level "D" : Records Research

T2UE SUL LOCATION PLAN

BEL-70-9.35
PID No.: 120547



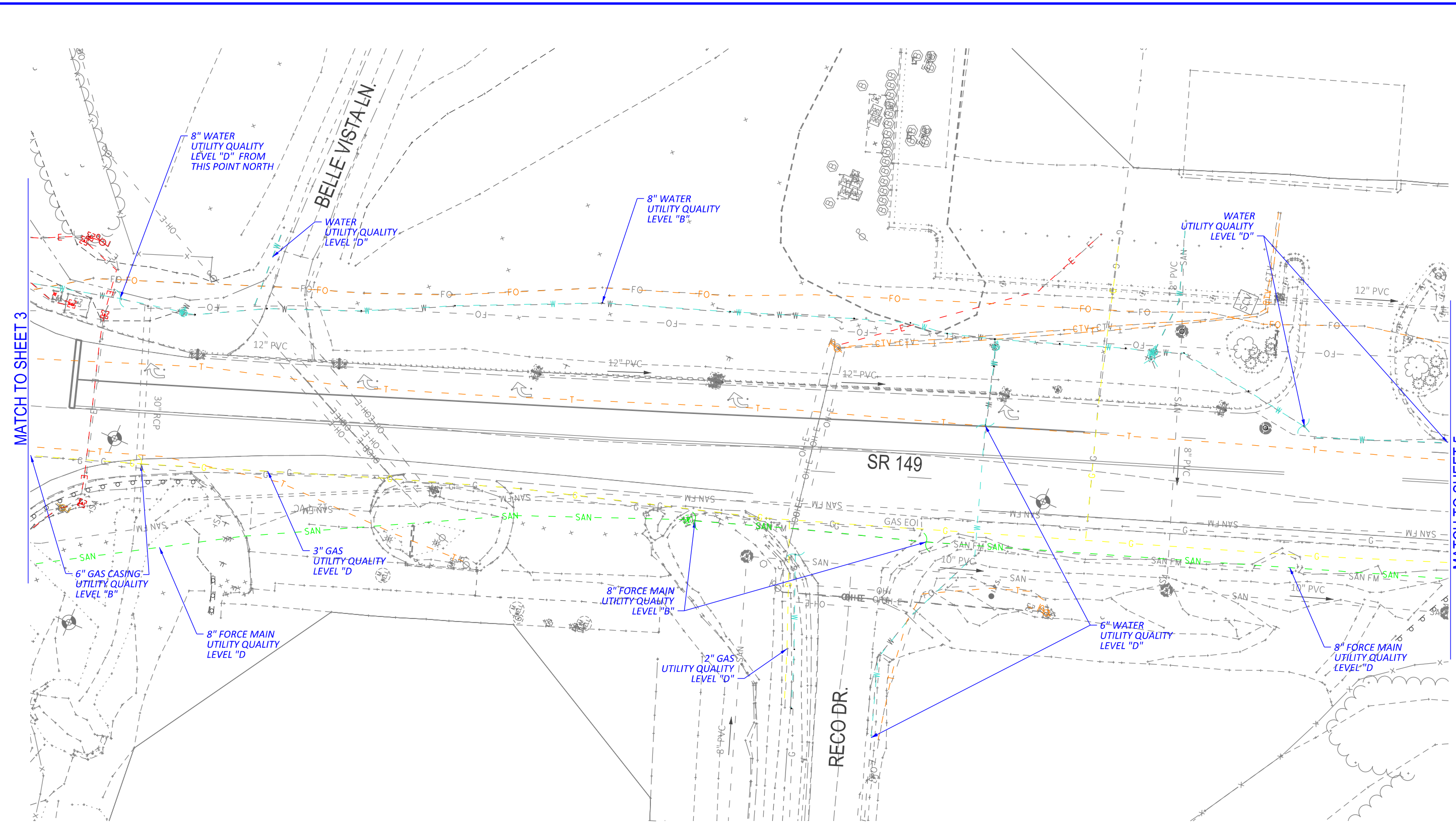


DRAWN BY:	REVIEWED BY:
KLC	JAW - 9/6/24
CHECKED BY:	SUBMITTED:
MS - 9/9/24	9/10/24

T2UE SUL LOCATION PLAN

BEL-70-9.35
PID No.: 120547

4
5




UTILITIES SHOWN IN COLOR ON THESE PLANS AS DEPICTED IN THE LEGEND HAVE BEEN INVESTIGATED BY T2UE IN ACCORDANCE WITH SUE/SULS INDUSTRY STANDARDS. ALL OTHER INFORMATION SHOWN HAS BEEN PROVIDED TO T2UE BY OTHERS. T2UE'S FIELD INVESTIGATION WAS PERFORMED 6/17/24 TO 8/06/24. CHANGES TO UTILITIES AFTER 8/06/24 MAY HAVE BEEN MADE AND THEREFORE MAY RESULT IN VARIANCES FROM THIS PLAN. CONSIDERATION SHOULD BE GIVEN TO UPDATING THIS PLAN IF DEEMED ADVISABLE PRIOR TO FINAL DESIGN AND CONSTRUCTION.

ALL UTILITIES QUALITY LEVEL "B"
UNLESS NOTED OTHERWISE.



Utility Quality Level "A" : Test Hole
Utility Quality Level "B" : Designating
Utility Quality Level "C" : Research With Survey
Utility Quality Level "D" : Records Research

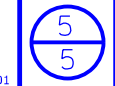
OH09501801



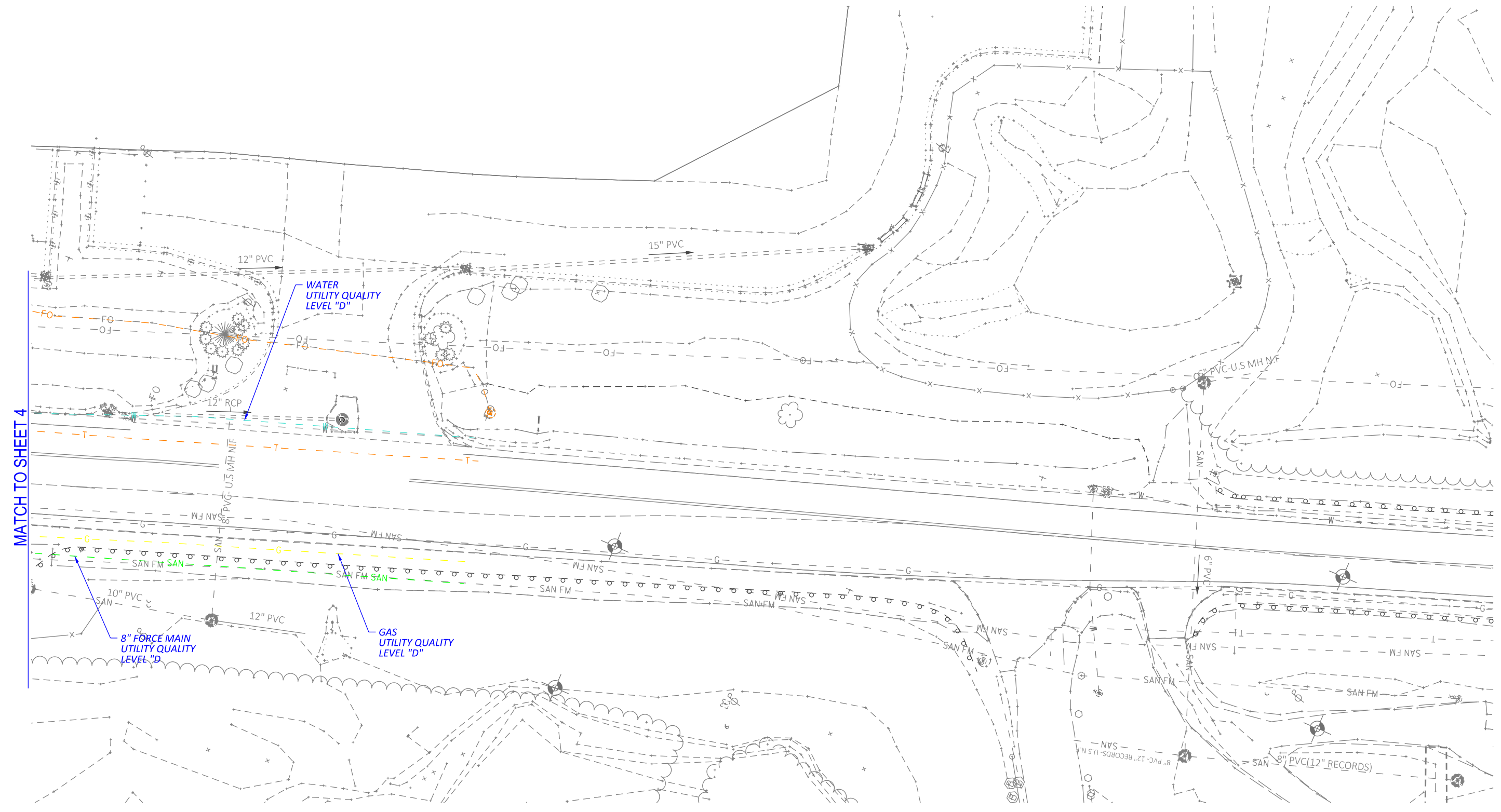
DRAWN BY:	REVIEWED BY:
KLC	KLC
CHECKED BY:	SUBMITTED:
MS - 9/9/24	9/10/24

T2UE SUL LOCATION PLAN

**BEL-70-9.35
PID No.: 120547**



OH09501801



UTILITIES SHOWN IN COLOR ON THESE PLANS AS DEPICTED IN THE LEGEND HAVE BEEN INVESTIGATED BY T2UE IN ACCORDANCE WITH SUE/SULS INDUSTRY STANDARDS. ALL OTHER INFORMATION SHOWN HAS BEEN PROVIDED TO T2UE BY OTHERS. T2UE'S FIELD INVESTIGATION WAS PERFORMED 6/17/24 TO 8/06/24. CHANGES TO UTILITIES AFTER 8/06/24 MAY HAVE BEEN MADE AND THEREFORE MAY RESULT IN VARIANCES FROM THIS PLAN. CONSIDERATION SHOULD BE GIVEN TO UPDATING THIS PLAN IF DEEMED ADVISABLE PRIOR TO FINAL DESIGN AND CONSTRUCTION.

ALL UTILITIES QUALITY LEVEL "B"
UNLESS NOTED OTHERWISE.



- Utility Quality Level "A" : Test Hole
- Utility Quality Level "B" : Designating
- Utility Quality Level "C" : Research With Survey
- Utility Quality Level "D" : Records Research