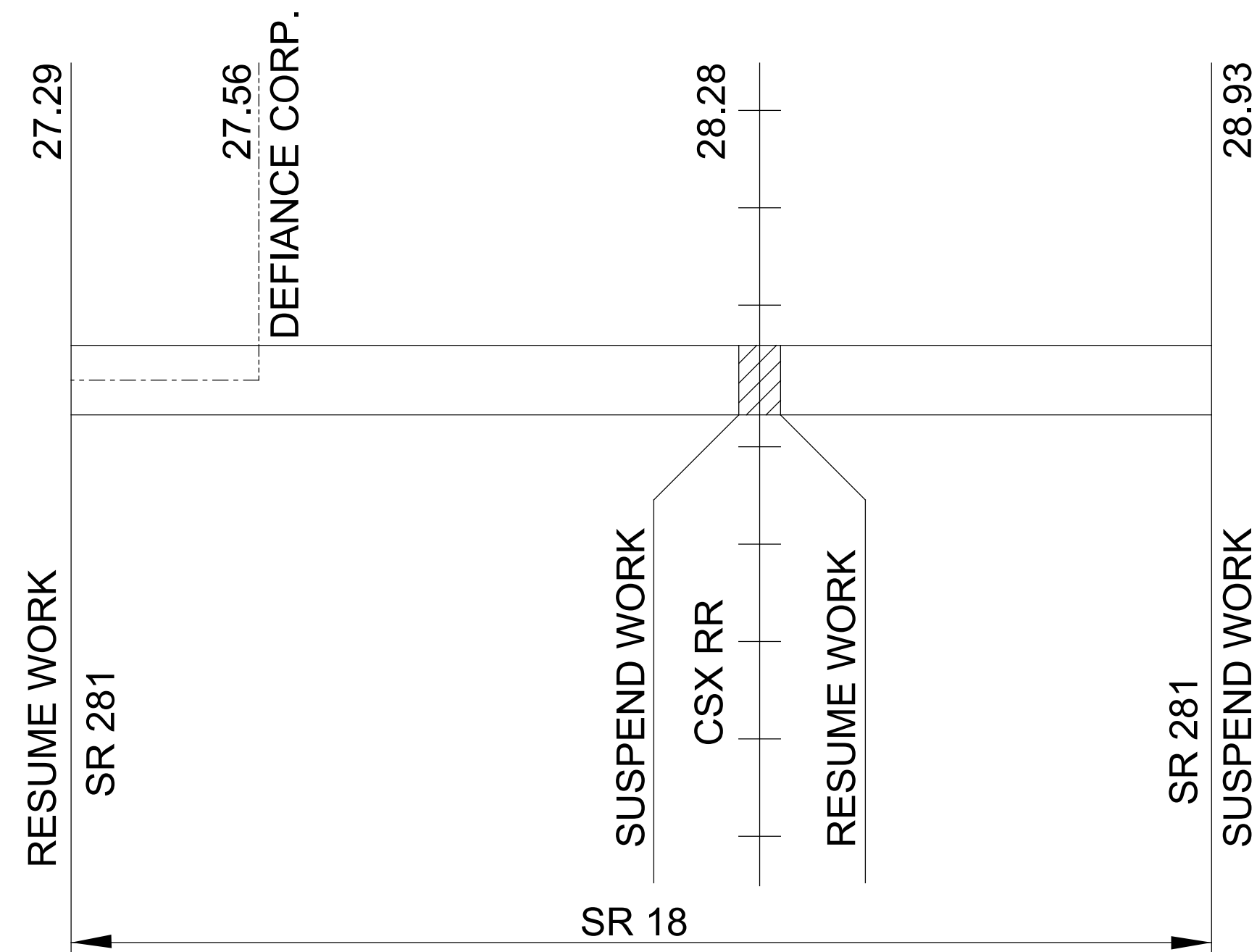
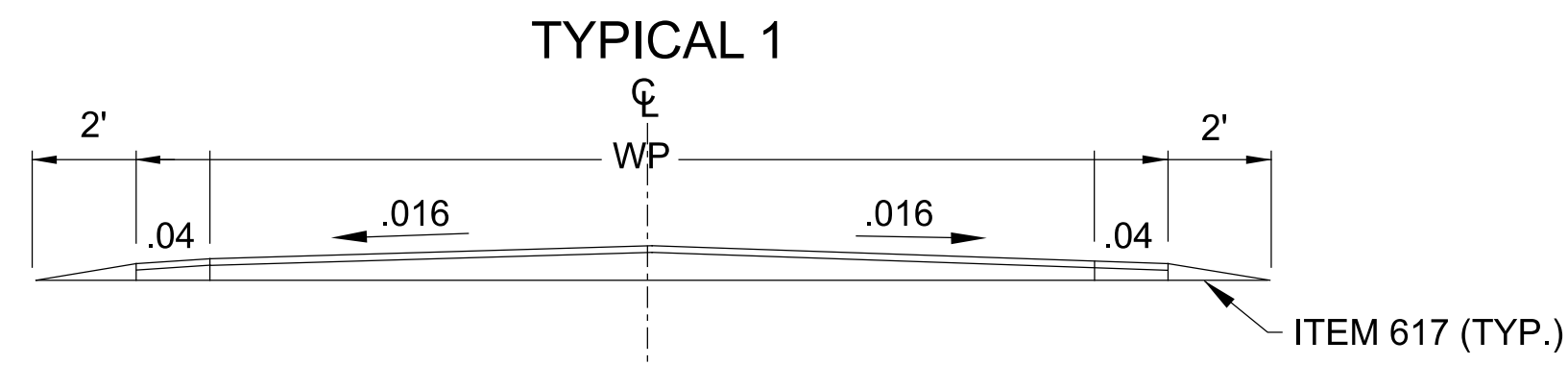


DEF-127/18/66/281-VAR.

MODEL: Sheet\_SurvFl\_PAPER SIZE: 34x42 (in.) DATE: 2/1/2024 TIME: 11:15:52 AM USER: ghrwin  
 p:\vohodo-pw-bentley.com\ohodo-pw-02\Documents\01 Active Projects\District 01\Defiance\113032\400-Engineering\Roadway\Sheets\113032\_GY001.dgn



NOTE: MAILBOX AND DRIVE QUANTITIES ARE INCLUDED IN THE EXTRA AREAS  
 NOTE: ALL TOTALS CARRIED TO GENERAL SUMMARY  
 NOTE: DRAWINGS NOT TO SCALE

PAVEMENT DATA

ROUTE	FROM	TO	PLAN SPLITS	DISTANCE		PAVT WIDTH	TYPICAL SECTION	PAVT AREA	202	407	442		254		617	875
				WEARING COURSE REMOVED	NON-TRACKING TACK COAT				ASPHALT CONCRETE SURFACE COURSE, 12.5 MM, TYPE A (446)	ASPHALT CONCRETE SURFACE COURSE, 12.5 MM, TYPE A (448)	PAVEMENT PLANING, ASPHALT CONCRETE	PATCHING PLANED SURFACES	COMPACTED AGGREGATE	LONGITUDINAL JOINT ADHESIVE		
	SLM	SLM		MILES	FEET	FEET		SY	SY	GAL	THICKNESS 1 1/2"	THICKNESS 1 1/2"	THICKNESS 1 1/2"	2% PLANED AREA	2 INCH AVG. TH.	1 LB. PER 4 FT. (1 1/2" PAVE)
									SY		CY	CY	SY	SY	CY	LB
SR 18	27.29	27.35	01/S5K/05	0.06	317	36.5	1	1285		109	54		1285	26	4	40
SR 18	27.29	27.35	02/S5K/05/DEF	0.06	317	36.5	1	1285		109	54		1285	26	4	40
SR 18	27.35	27.38	01/S5K/05	0.03	158	33.5 #	1	590		50	25		590	12	2	20
SR 18	27.35	27.38	02/S5K/05/DEF	0.03	158	33.5 #	1	590		50	25		590	12	2	20
SR 18	27.38	27.56	01/S5K/05	0.18	950	30.5	1	3221		274	134		3221	64	12	119
SR 18	27.38	27.56	02/S5K/05/DEF	0.18	950	30.5	1	3221		274	134		3221	64	12	119
SR 18	27.56	28.28	01/S5K/05	0.72	3802	61.0	1	25766		2190	1074		25766	515	94	950
SR 18	28.28	28.29	01/S5K/05													
SR 18	28.29	28.35	01/S5K/05	0.06	317	54.5 #	1	1918		163	80		1918	38	8	79
SR 18	28.35	28.80	01/S5K/05	0.45	2376	48.0	1	12672		1077	528		12672	253	59	594
SR 18	28.80	28.93	04/STR/05	0.13	686	48.0	1	3661		311	153		3661	73	17	172
Extra Areas	Plan Split 01							248	248	21		10				
Intersections	Plan Split 01							253	253	22		11				
Extra Areas	Plan Split 02							109	109	9		5				
Intersections	Plan Split 04							759	759	65		32				
Subtotals	Plan Split 01							501	3906	1895	21	45452	908	179	1802	
Subtotals	Plan Split 02							109	442	213	5	5096	102	18	179	
Subtotals	Plan Split 04							759	376	153	32	3661	73	17	172	
Totals								1369	4724	2261	58	54209	1083	214	2153	

# = AVERAGE WIDTH

ASPHALT CONCRETE

DESIGN AGENCY



DESIGNER  
GLI

REVIEWER

MPB 10-23-23

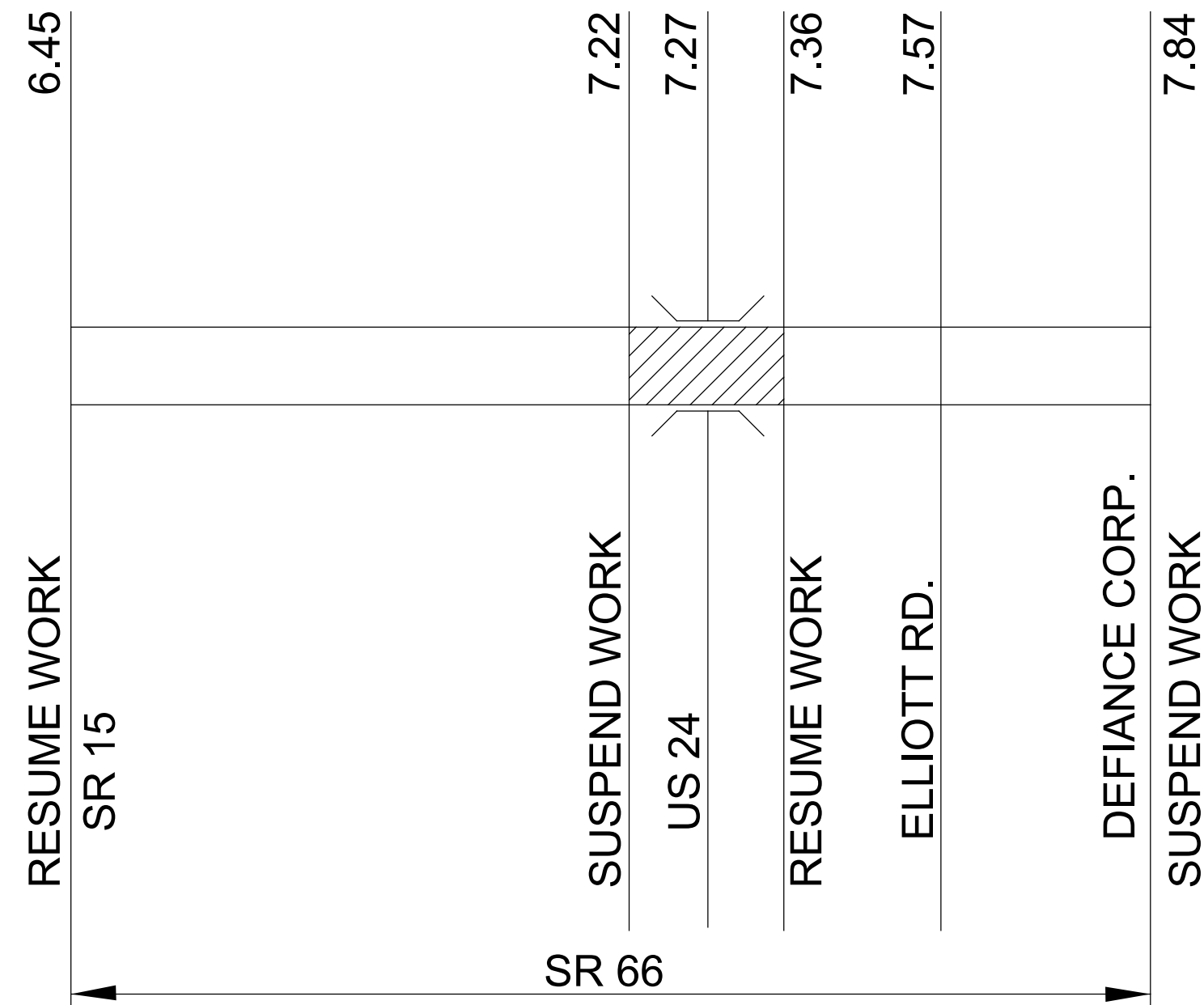
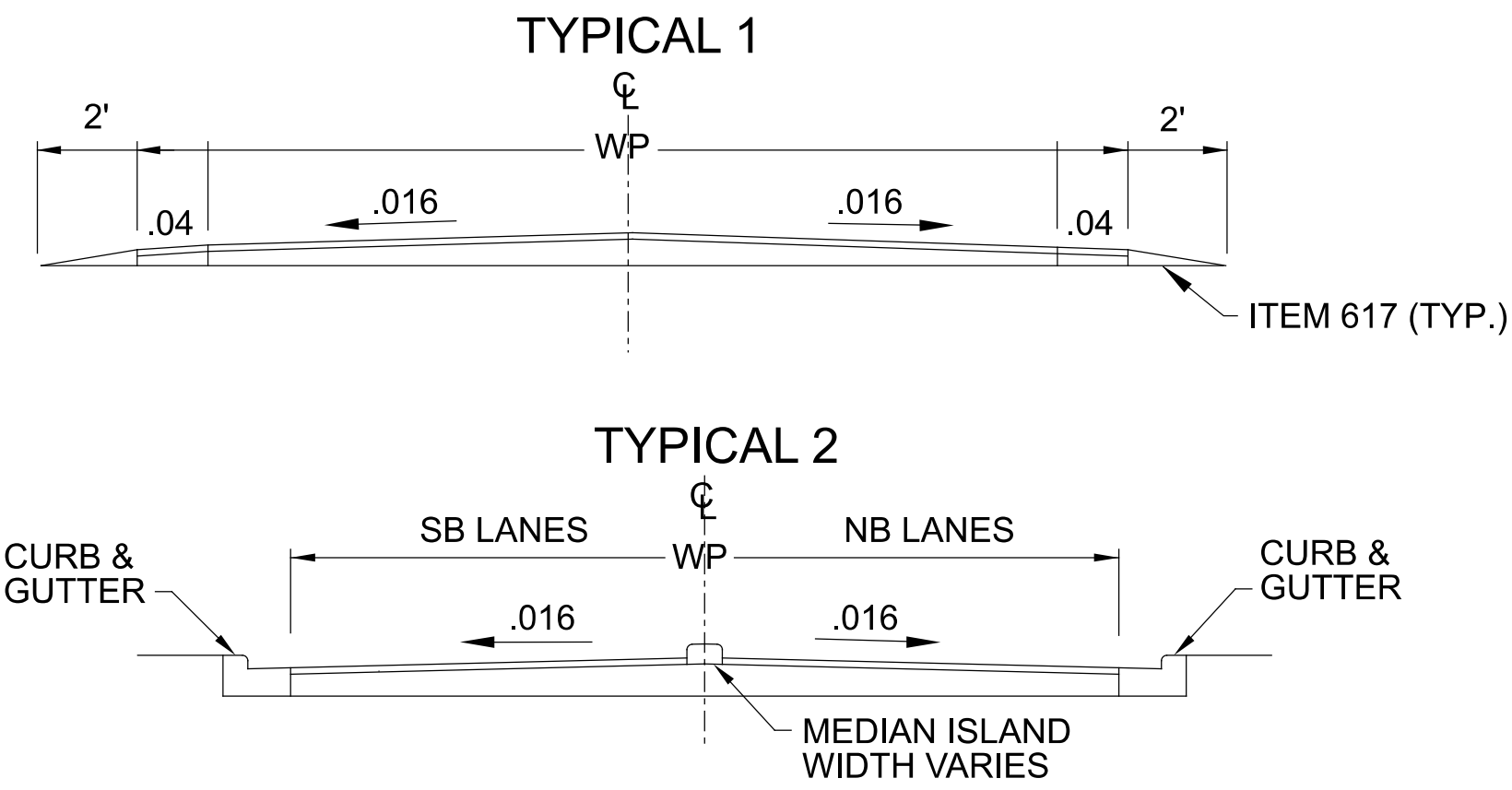
PROJECT ID

113032

SHEET

TOTAL

6 | 11



NOTE: ALL TOTALS CARRIED TO GENERAL SUMMARY

NOTE: DRAWINGS NOT TO SCALE

PAVEMENT DATA

ROUTE	FROM	TO	PLAN SPLITS	DISTANCE		PAVT WIDTH	TYPICAL SECTION	PAVT AREA	202	407	442		254		617	875
				WEARING COURSE REMOVED	NON-TRACKING TACK COAT				ASPHALT CONCRETE SURFACE COURSE, 12.5 MM, TYPE A (446)	ASPHALT CONCRETE SURFACE COURSE, 12.5 MM, TYPE A (448)	PAVEMENT PLANING, ASPHALT CONCRETE	PATCHING PLANED SURFACES	COMPACTED AGGREGATE	LONGITUDINAL JOINT ADHESIVE		
	SLM	SLM		MILES	FEET	FEET		SY	GAL	THICKNESS 1 1/2"	THICKNESS 1 1/2"	THICKNESS 1 1/2"	2% PLANED AREA	2 INCH AVG. TH.	1 LB. PER 4 FT. (1 1/2" PAVE)	LB
								SY		CY	CY	SY	SY	CY		
SR 66 NB	6.45	7.22	02/S5K/05/DEF	0.77	4066	25	2	11293		960	471		11293	226		1016
SR 66 NB	Turn Lanes		02/S5K/05/DEF		1868	11		2209		188	92		2209	44		467
SR 66 NB	7.22	7.36	Bridge				No Work									
SR 66 NB	7.36	7.57	02/S5K/05/DEF	0.21	1109	25	2	3080		262	128		3080	62		277
SR 66 NB	Turn Lanes		02/S5K/05/DEF		1103	11		1406		120	59		1406	28		276
SR 66 SB	6.45	7.22	02/S5K/05/DEF	0.77	4066	25	2	11293		960	471		11293	226		1016
SR 66 SB	Turn Lanes		02/S5K/05/DEF		1690	11		2061		175	86		2061	41		423
SR 66 SB	7.22	7.36	Bridge				No Work									
SR 66 SB	7.36	7.57	02/S5K/05/DEF	0.21	1109	25	2	3080		262	128		3080	62		277
SR 66	7.57	7.84	02/S5K/05/DEF	0.27	1426	40.5	1	6415		545	267		6415	128	35	356
SR 66	Turn Lanes		02/S5K/05/DEF		789	11		936		80	39		936	19		197
<b>Intersections</b>								<b>5288</b>		<b>449</b>		<b>220</b>				
<b>Totals</b>								<b>5288</b>		<b>4001</b>	<b>1741</b>	<b>220</b>	<b>41773</b>	<b>836</b>	<b>35</b>	<b>4305</b>

ASPHALT CONCRETE

DESIGN AGENCY



DESIGNER: GLI  
 REVIEWER: MPB  
 PROJECT ID: 113032  
 SHEET: 7 TOTAL: 11