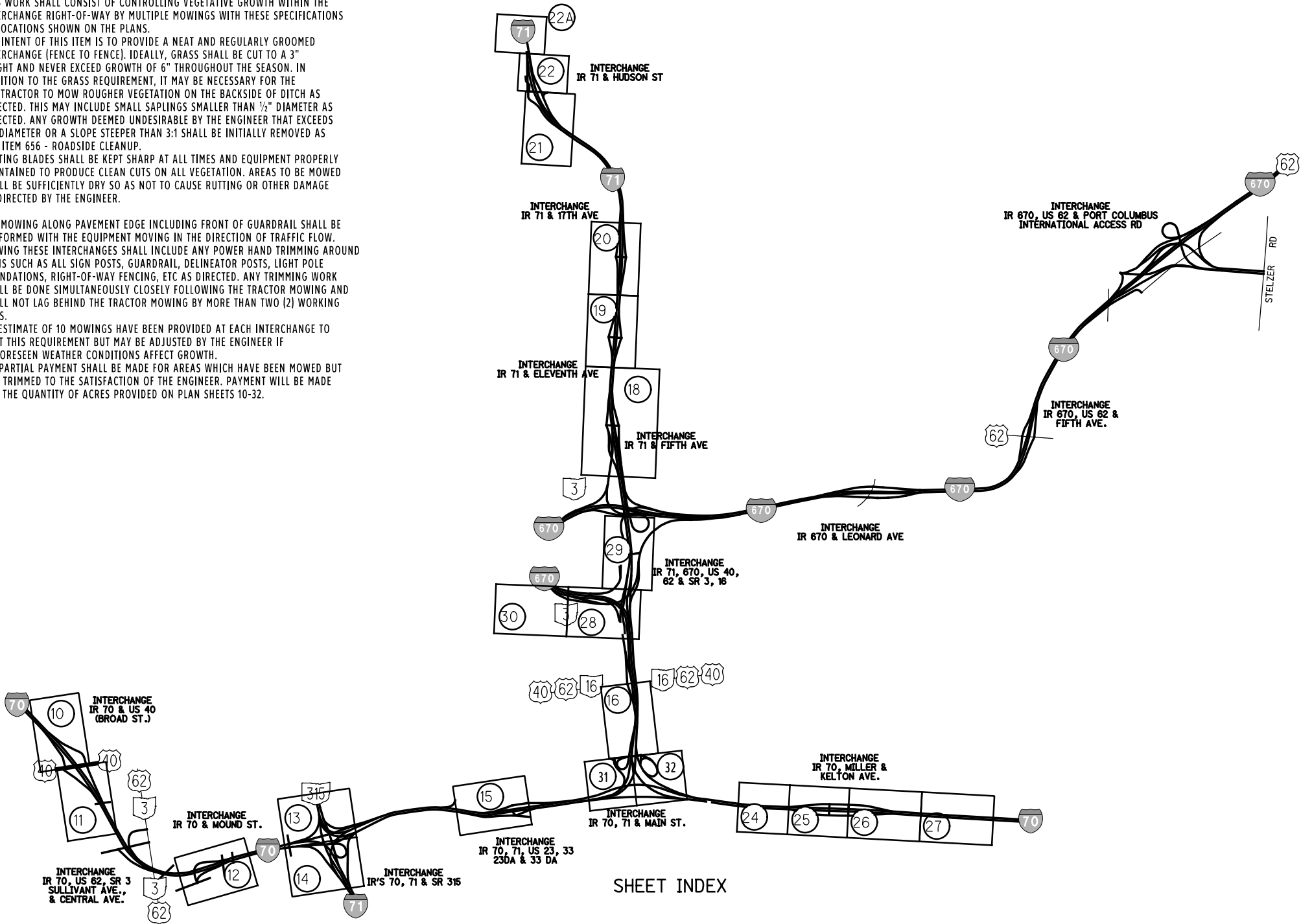


ITEM SPECIAL - MISC.: INTERCHANGE MOWING:
 THIS WORK SHALL CONSIST OF CONTROLLING VEGETATIVE GROWTH WITHIN THE INTERCHANGE RIGHT-OF-WAY BY MULTIPLE MOWINGS WITH THESE SPECIFICATIONS AT LOCATIONS SHOWN ON THE PLANS.
 THE INTENT OF THIS ITEM IS TO PROVIDE A NEAT AND REGULARLY GROOMED INTERCHANGE (FENCE TO FENCE). IDEALLY, GRASS SHALL BE CUT TO A 3" HEIGHT AND NEVER EXCEED GROWTH OF 6" THROUGHOUT THE SEASON. IN ADDITION TO THE GRASS REQUIREMENT, IT MAY BE NECESSARY FOR THE CONTRACTOR TO MOW ROUGHER VEGETATION ON THE BACKSIDE OF DITCH AS DIRECTED. THIS MAY INCLUDE SMALL SAPLINGS SMALLER THAN 1/2" DIAMETER AS DIRECTED. ANY GROWTH DEEMED UNDESIRABLE BY THE ENGINEER THAT EXCEEDS 1/2" DIAMETER OR A SLOPE STEEPER THAN 3:1 SHALL BE INITIALLY REMOVED AS PER ITEM 656 - ROADSIDE CLEANUP.
 CUTTING BLADES SHALL BE KEPT SHARP AT ALL TIMES AND EQUIPMENT PROPERLY MAINTAINED TO PRODUCE CLEAN CUTS ON ALL VEGETATION. AREAS TO BE MOWED SHALL BE SUFFICIENTLY DRY SO AS NOT TO CAUSE RUTTING OR OTHER DAMAGE AS DIRECTED BY THE ENGINEER.

ALL MOWING ALONG PAVEMENT EDGE INCLUDING FRONT OF GUARDRAIL SHALL BE PERFORMED WITH THE EQUIPMENT MOVING IN THE DIRECTION OF TRAFFIC FLOW. MOWING THESE INTERCHANGES SHALL INCLUDE ANY POWER HAND TRIMMING AROUND ITEMS SUCH AS ALL SIGN POSTS, GUARDRAIL, DELINEATOR POSTS, LIGHT POLE FOUNDATIONS, RIGHT-OF-WAY FENCING, ETC AS DIRECTED. ANY TRIMMING WORK SHALL BE DONE SIMULTANEOUSLY CLOSELY FOLLOWING THE TRACTOR MOWING AND SHALL NOT LAG BEHIND THE TRACTOR MOWING BY MORE THAN TWO (2) WORKING DAYS.
 AN ESTIMATE OF 10 MOWINGS HAVE BEEN PROVIDED AT EACH INTERCHANGE TO MEET THIS REQUIREMENT BUT MAY BE ADJUSTED BY THE ENGINEER IF UNFORESEEN WEATHER CONDITIONS AFFECT GROWTH.
 NO PARTIAL PAYMENT SHALL BE MADE FOR AREAS WHICH HAVE BEEN MOWED BUT NOT TRIMMED TO THE SATISFACTION OF THE ENGINEER. PAYMENT WILL BE MADE FOR THE QUANTITY OF ACRES PROVIDED ON PLAN SHEETS 10-32.



GENERAL NOTES
MOW

SHEET NUMBER				01/NFP/OT	ITEM	ITEM EXT	GRAND TOTAL	UNIT	DESCRIPTION	SEE SHEET NO.
	2-7	9	9A							
									ROADWAY	
				LUMP	201	11001	LUMP		CLEARING AND GRUBBING, AS PER PLAN	2
		526.5		526.5	653	10000	526.5	CY	TOPSOIL FURNISHED AND PLACED	
	3			3	654	11000	3	TONS	COMMERCIAL FERTILIZER	
	162			162	656	10001	162	M SQ FT	ROADSIDE CLEANUP, AS PER PLAN	2
	24,450			24,450	659	10000	24,450	SY	SEEDING AND MULCHING	
	2,445			2,445	659	15000	2,445	SY	INTER-SEEDING	
	100			100	659	35000	100	MGAL	WATER	
	3,200			3,200	SPECIAL	69098600	3,200	HOUR	MISC.:LITTER PICKUP	3
		1,314.30		1,314.30	SPECIAL	69099000	1,314.30	ACRE	MISC.:INTERCHANGE MOWING	5
									EROSION CONTROL	
		18953		18953	671	14000	18953	SQ YD	EROSION CONTROL MAT	
				7,500	832	30000	7,500	EACH	EROSION CONTROL	
									LANDSCAPING	
		675		675	661	00501	675	CU YD	MULCH, AS PER PLAN	2
	1,000			1,000	SPECIAL	69098000	1,000	EACH	MISC.: PRUNING EXISTING SHRUB, 30" SPREAD	4
		5		5	SPECIAL	69099550	5	MONTH	MISC.: LANDSCAPING MAINTENANCE	4
			4.82	4.82	SPECIAL	69110000	4.82	ACRE	HERBICIDAL SPRAYING, WEED AND BRUSH CONTROL FROM ROAD	2A
									MAINTENANCE OF TRAFFIC	
	24			24	614	11110	24	HR	LAW ENFORCEMENT OFFICER WITH PATROL CAR FOR ASSISTANCE	7
									INCIDENTALS	
				LUMP	614	11000	LUMP		MAINTAINING TRAFFIC	
				LUMP	624	10000	LUMP		MOBILIZATION	

S H E E T	L O C	C O U N T Y	R O U T E	659	SPECIAL		661	SPECIAL	671	
				TOPSOIL	MISC.: INTERCHANGE MOWING		MULCH, AS PER PLAN	MISC.: LANDSCAPING MAINTENANCE	EROSION CONTROL MAT	
				CY	ACRE		CU YD	MONTH	SQ YD	
10	1	FRA	IR-70		80.70					
11	1	FRA	IR-70		115.50					
12	2	FRA	IR-70	153.40	57.60				5522	
13	3	FRA	IR-70 & IR-71		94.80					
14	3	FRA	IR-70 & IR-71		125.60					
15	4	FRA	IR-70 & IR-71		53.10					
16	5	FRA	IR-71		62.40		101	0.750		
18	6	FRA	IR-71	258.2	145.50				9294	
19	7	FRA	IR-71		61.90		346	2.565		
20	8	FRA	IR-71		63.10		169	1.245		
21	9	FRA	IR-71	114.9	60.20				4137	
22	9	FRA	IR-71		26.30					
22A	9	FRA	IR-71		12.80					
24	10	FRA	IR-70		24.90					
25	10	FRA	IR-70		25.50					
26	10	FRA	IR-70		31.40					
27	10	FRA	IR-70		12.90					
28	11	FRA	IR-670 & IR-71		83.60		52	0.385		
29	11	FRA	IR-670 & IR-71		39.10		7	0.055		
30	11	FRA	IR-670 & IR-71		13.50					
31	12	FRA	INTERCHANGE IR-71		58.70					
32	12	FRA	INTERCHANGE IR-71		65.20					
TOTALS CARRIED TO GENERAL SUMMARY					526.5	1,314.30		675	5.00	18953

SUBSUMMARY



LEGEND

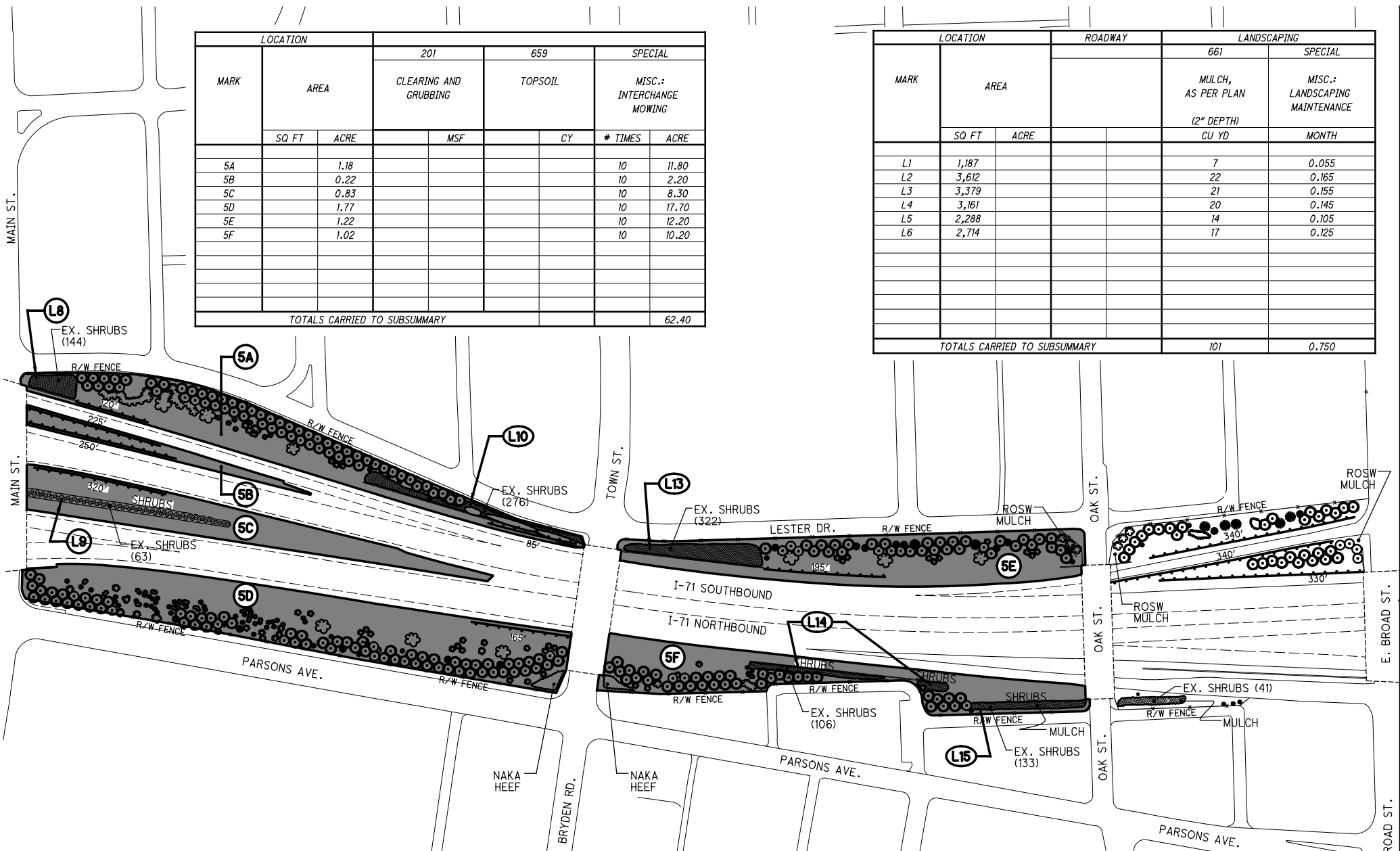
- AREA TO BE MAINTAINED
- VEGETATION CLUSTER (TREES, BUSHES, ETC.)

MARK	LOCATION		ROADWAY				EROSION CONTROL MAT	
	AREA		201	659	SPECIAL		MISC.: INTERCHANGE MOWING	
	SQ FT	ACRE	CLEARING AND GRUBBING	TOPSOIL	# TIMES	ACRE	SY	
2A		1.25			10	12.50		
2B		1.51	27.45	84.7	10	15.10	3050	
2C		0.68	22.25	68.7	10	6.80	2472	
2D		0.97			10	9.70		
2E		1.09			10	10.90		
2F		0.06			10	0.60		
2G		0.07			10	0.70		
2H		0.05			10	0.50		
2I		0.08			10	0.80		
TOTALS CARRIED TO SUBSUMMARY					153.40		57.60	5522

MAINTENANCE PLAN
INTERCHANGE IR-70 & W. MOUND ST.

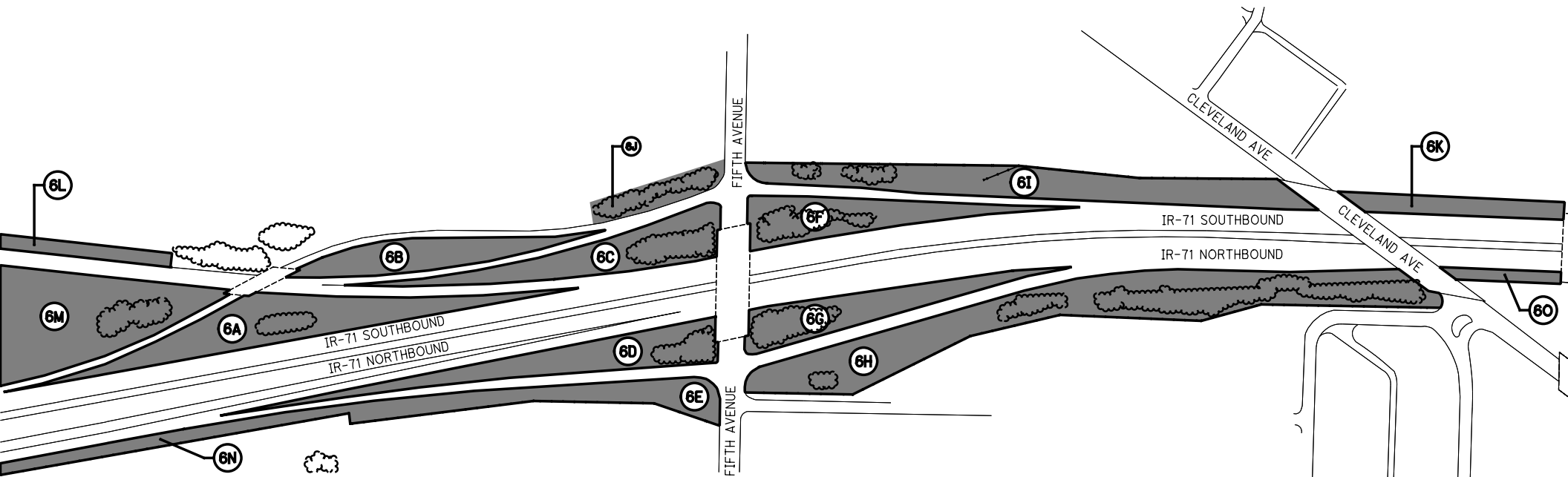
LOCATION		201		659		SPECIAL	
MARK	AREA	CLEARING AND GRUBBING		TOPSOIL		MISC.: INTERCHANGE MOWING	
		MSF		CY		# TIMES	ACRE
	SO FT	ACRE					
5A		1.18				10	11.80
5B		0.22				10	2.20
5C		0.83				10	8.30
5D		1.77				10	17.70
5E		1.22				10	12.20
5F		1.02				10	10.20
TOTALS CARRIED TO SUBSUMMARY							62.40

LOCATION		ROADWAY		LANDSCAPING	
MARK	AREA			661	SPECIAL
				MULCH, AS PER PLAN (2" DEPTH)	MISC.: LANDSCAPING MAINTENANCE
	SO FT	ACRE		CU YD	MONTH
L1	1,187			7	0.055
L2	3,612			22	0.165
L3	3,379			21	0.155
L4	3,161			20	0.145
L5	2,288			14	0.105
L6	2,714			17	0.125
TOTALS CARRIED TO SUBSUMMARY				101	0.750



LEGEND	
	AREA TO BE MAINTAINED
	VEGETATION CLUSTER (TREES, BUSHES, ETC.)

EXISTING PLANT LEGEND		
ABBREV	BOTANICAL	COMMON
ROSW	ROSA WICHRIANA	MEMORIAL ROSE
NAKA	NARCISSUS "KING ALFRED"	KING ALFRED DAFFODIL
HEEF	HERMEROCALLIS	EENIE FANFARE DAYLILIES



MARK	LOCATION		ROADWAY		SPECIAL		671	
	AREA		201	659	MISC.: INTERCHANGE MOWING		EROSION CONTROL MAT	
	SQ FT	ACRE	CLEARING AND GRUBBING	TOPSOIL	# TIMES	ACRE		SQ YD
6A		1.28		32.6	10	12.80		1172
6B		0.68	10.55		10	6.80		
6C		0.93			10	9.30		
6D		0.98			10	9.80		
6E		0.80			10	8.00		
6F		0.82			10	8.20		
6G		0.80			10	8.00		
6H		2.70	73.10	225.6	10	27.00		8122
6I		1.51			10	15.10		
6J		0.35			10	3.50		
6K		0.40			10	4.00		
6L		0.25			10	2.50		
6M		1.63			10	16.30		
6N		1.28			10	12.80		
6O		0.14			10	1.40		
TOTALS CARRIED TO SUBSUMMARY				258.2		145.50		9294

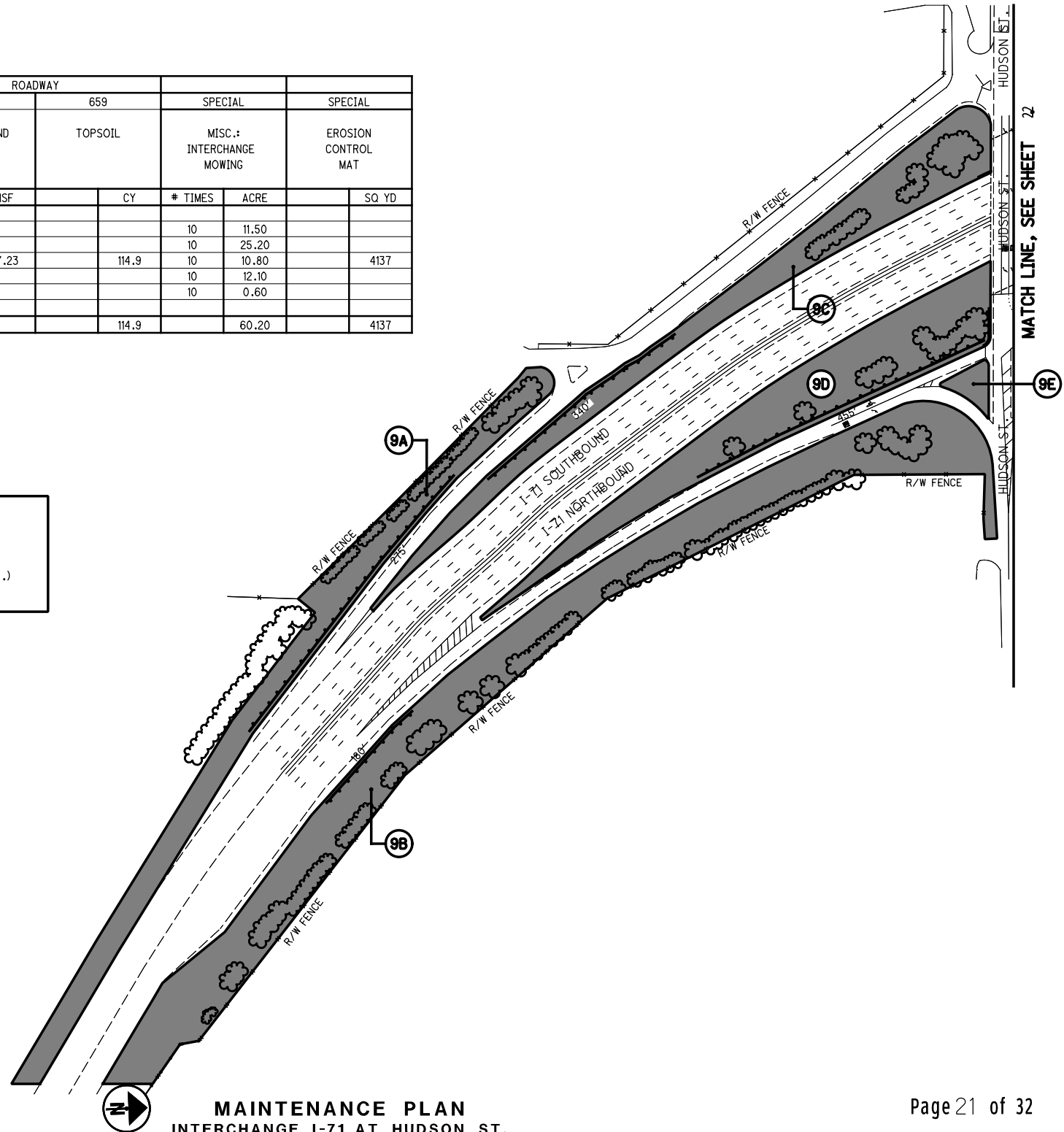
LEGEND

- AREA TO BE MAINTAINED
- VEGETATION CLUSTER (TREES, BUSHES, ETC.)

LOCATION		ROADWAY				SPECIAL		SPECIAL	
MARK	AREA	201		659		MISC.: INTERCHANGE MOWING		EROSION CONTROL MAT	
		SQ. FT.	ACRE	MSF	CY	# TIMES	ACRE	SQ. YD.	
9A			1.15			10	11.50		
9B			2.52			10	25.20		
9C			1.08	37.23	114.9	10	10.80		4137
9D			1.21			10	12.10		
9E			0.06			10	0.60		
TOTALS CARRIED TO SUBSUMMARY					114.9		60.20		4137

LEGEND

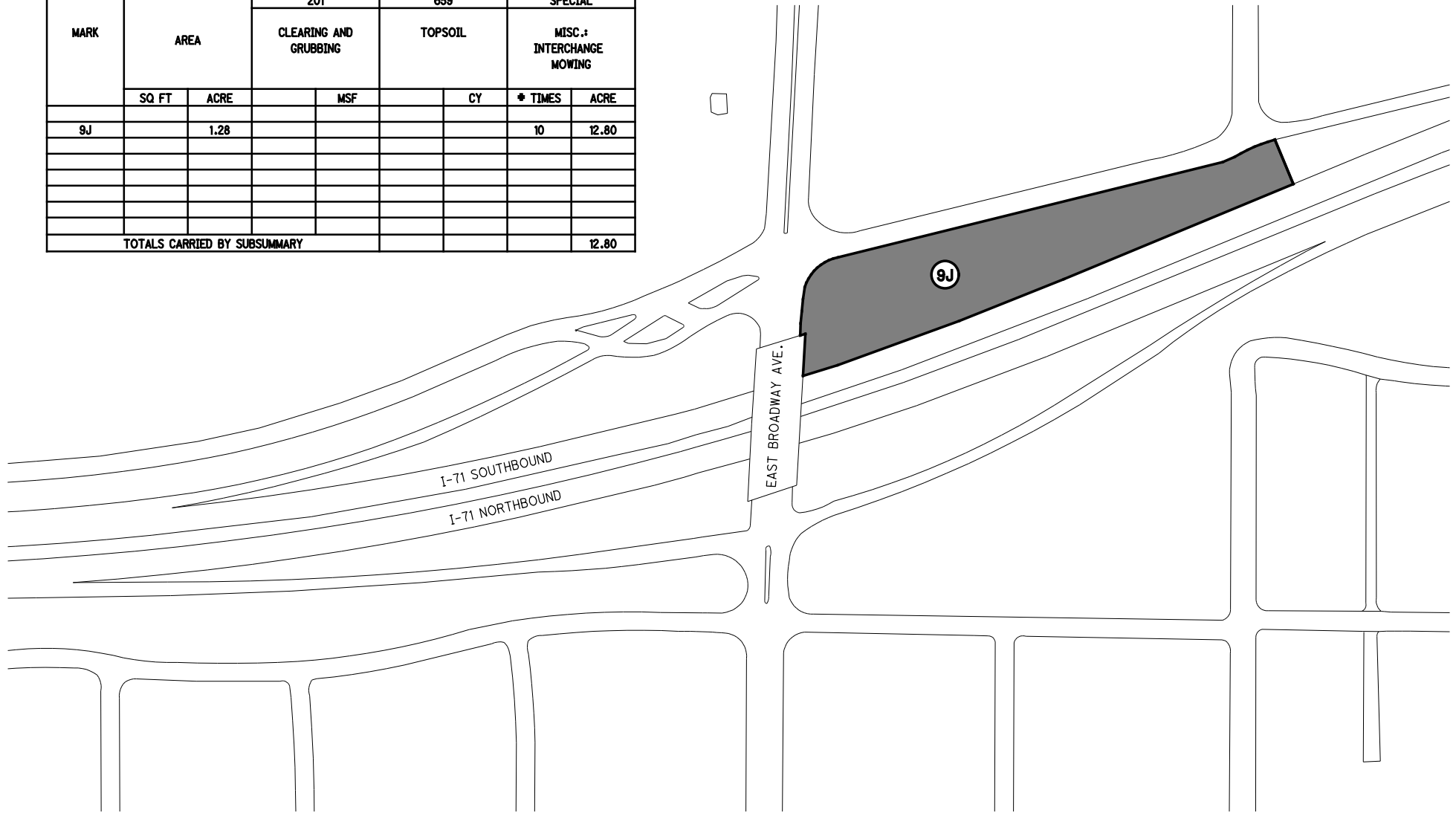
- AREA TO BE MAINTAINED
- VEGETATION CLUSTER (TREES, BUSHES, ETC.)





MAINTENANCE PLAN
INTERCHANGE I-71 AT HUDSON ST.

MATCH LINE, SEE SHEET 22

MARK	LOCATION		ROADWAY				SPECIAL	
	AREA		201		659		MISC. + INTERCHANGE MOWING	
			CLEARING AND GRUBBING		TOPSOIL		* TIMES	ACRE
SQ FT	ACRE	MSF		CY				
9J		1.28					10	12.80
TOTALS CARRIED BY SUBSUMMARY								12.80



LEGEND

-  AREA TO BE MAINTAINED
-  VEGETATION CLUSTER (TREES, BUSHES, ETC.)

