

GENERAL:

THE CONTRACTOR SHALL SUBMIT IN WRITING A SCHEDULE OF OPERATIONS TO THE ENGINEER (SEE 108.02) AND RECEIVE APPROVAL IN WRITING BEFORE WORK IS STARTED ON THIS PROJECT. ALL TRAFFIC CONTROL DEVICES SHALL BE FURNISHED, MAINTAINED, AND REMOVED BY THE CONTRACTOR IN ACCORDANCE WITH THE OHIO MANUAL OF UNIFORM TRAFFIC CONTROL DEVICES.

NOTIFICATION OF CONSTRUCTION INITIATION:

AT LEAST TWENTY-ONE DAYS PRIOR TO ANY CONSTRUCTION ACTIVITIES, THE CONTRACTOR SHALL ADVISE THE DISTRICT OFFICE OF COMMUNICATIONS VIA EMAIL AT d06.pio@dot.ohio.gov, THE DISTRICT WORK ZONE TRAFFIC MANAGER VIA EMAIL AT d06.mot@dot.ohio.gov, AND THE CENTRAL OFFICE SPECIAL HAUL PERMITS SECTION VIA EMAIL AT hauling.permits@dot.ohio.gov OF THE ANTICIPATED START DATE OF ANY CONSTRUCTION ACTIVITIES, INCLUDING BUT NOT LIMITED TO THE PLACING OF WORK ZONE SIGNS. THE NOTIFICATION SHALL ALSO INCLUDE THE PROJECT NUMBER, PID, NAME AND PHONE NUMBER OF THE CONTRACTOR, A POINT OF CONTACT AND THE ANTICIPATED IMPACT ON TRAFFIC. THE CONTRACTOR WILL IMMEDIATELY INFORM THE DISTRICT OFFICE OF COMMUNICATIONS AND THE DISTRICT WORK ZONE TRAFFIC MANAGER OF ANY AND ALL DELAYS AND/OR CHANGES REGARDING THE CONSTRUCTION INITIATION DATE.

CONTRACTORS EQUIPMENT - OPERATION AND STORAGE:

THE CONTRACTOR'S EQUIPMENT SHALL BE OPERATED IN THE DIRECTION OF TRAFFIC WHERE PRACTICAL. EQUIPMENT SHALL HAVE AT LEAST ONE AMBER FLASHING LIGHT. WHEN PARKED ALONG THE HIGHWAY, THE EQUIPMENT SHALL BE LOCATED EITHER A MINIMUM OF THIRTY FEET FROM THE EDGE OF PAVEMENT OR SIX FEET BEHIND GUARDRAIL WITH A MINIMUM OF 125 FEET OF GUARDRAIL PRECEDING THE EQUIPMENT. ALL OTHER EQUIPMENT, INCLUDING PRIVATE VEHICLES, SHALL BE STORED AT AN APPROVED CONTRACTOR'S STORAGE AREA. EQUIPMENT WILL NOT BE ALLOWED TO CROSS TRAVELED LANES ON THE INTERSTATE OR FREEWAY. AS LICENSED VEHICLE SHALL BE UTILIZED TO TRANSPORT BETWEEN THE OUTSIDE OF THE PAVEMENT AND THE MEDIAN. MOWING EQUIPMENT WILL BE ALLOWED ON THE PAVEMENT FOR SHORT INTERVALS, SUCH AS CROSSING BRIDGES AND RAMPS, PROVIDED THAT THE EQUIPMENT IS TRAVELING IN THE SAME DIRECTION AS THE TRAFFIC.

CONTINGENCY QUANTITIES:

THE CONTRACTOR SHALL NOT ORDER MATERIALS OR PERFORM WORK FOR ITEMS DESIGNATED BY PLAN NOTE TO BE USED "AS DIRECTED BY THE ENGINEER" UNLESS AUTHORIZED BY THE ENGINEER. THE ACTUAL WORK LOCATIONS AND QUANTITIES USED FOR SUCH ITEMS SHALL BE INCORPORATED INTO THE FINAL CHANGE ORDER GOVERNING COMPLETION OF THIS PROJECT.

EQUIPMENT CLEANLINESS:

TO PREVENT THE SPREAD OF NOXIOUS WEEDS AND INVASIVE SPECIES, PROVIDE CLEANED AND WASHED TRACTORS, MOWERS, AND TRIMMING EQUIPMENT BEFORE THE START OF EACH MOWING CYCLE. ADDITIONALLY, BEFORE THE START OF EACH DAY OF OPERATION, TRACTORS, MOWERS, AND TRIMMERS SHALL BE FREE OF VEGETATIVE DEBRIS SUCH AS LEAVES, SEEDS, SEED PODS, AND OTHER MATERIAL THAT COULD CONTRIBUTE TO THE SPREAD OF NOXIOUS OR INVASIVE SPECIES. THE DAILY CLEANING MAY BE ACHIEVED BY COMPRESSED AIR, LEAF BLOWERS, OR OTHER SUITABLE MEANS AND METHODS.

ITEM SPECIAL - INTERCHANGE MOWING

THIS WORK SHALL CONSIST OF CONTROLLING VEGETATIVE GROWTH WITHIN THE INTERCHANGE RIGHT-OF-WAY BY MULTIPLE MOWINGS WITH THESE SPECIFICATIONS AT LOCATIONS SHOWN ON THE PLANS.

THE INTENT OF THIS ITEM IS TO PROVIDE A NEAT AND REGULARLY GROOMED INTERCHANGE (FENCE TO FENCE). IDEALLY, GRASS SHALL BE CUT TO A 3" HEIGHT AND NEVER EXCEED GROWTH OF 6" THROUGHOUT THE SEASON. IN ADDITION TO THE GRASS REQUIREMENT, IT MAY BE NECESSARY FOR THE CONTRACTOR TO MOW ROUGHER VEGETATION ON THE BACKSIDE OF DITCH AS DIRECTED. THIS MAY INCLUDE SMALL SAPLINGS SMALLER THAN 1/2" IN DIAMETER AS DIRECTED. ANY GROWTH DEEMED UNDESIRABLE BY THE ENGINEER THAT EXCEEDS 1/2" DIAMETER OR A SLOPE STEEPER THAN 3:1 SHALL INITIALLY BE REMOVED AS PER ITEM 656 - ROADSIDE CLEANUP.

CUTTING BLADES SHALL BE KEPT SHARP AT ALL TIMES AND EQUIPMENT PROPERLY MAINTAINED TO PRODUCE CLEAN CUTS ON ALL VEGETATION. AREAS TO BE MOWED SHALL BE SUFFICIENTLY DRY SO AS NOT TO CAUSE RUTTING OR OTHER DAMAGE BY THE ENGINEER.

ALL MOWING ALONG PAVEMENT EDGE INCLUDING FRONT OF GUARDRAIL SHALL BE PERFORMED WITH THE EQUIPMENT MOVING IN THE DIRECTION OF TRAFFIC FLOW. MOWING THESE INTERCHANGES SHALL INCLUDE ANY POWER HAND TRIMMING AROUND ITEMS SUCH AS ALL SIGN POSTS, GUARDRAIL, DELINEATOR POSTS, LIGHT POLE FOUNDATIONS, RIGHT-OF-WAY FENCING, ETC AS DIRECTED. ANY TRIMMING WORK SHALL BE DONE SIMULTANEOUSLY CLOSELY FOLLOWING THE TRACTOR MOWING AND SHALL NO LAG BEHIND THE TRACTOR MOWING BY MORE THAN TWO (2) WORKING DAYS.

THERE SHALL BE LITTER PICKUP DIRECTLY PRIOR TO AND DIRECTLY AFTER MOWING AND TRIMMING, THIS LITTER PICKUP IS SEPARATE FROM THE LITTER PICKUP HOURS LISTED IN THIS PROJECT AND IS CONSIDERED INCIDENTAL TO THIS ITEM.

AN ESTIMATE OF 20 MOWINGS HAVE BEEN PROVIDED AT EACH INTERCHANGE TO MEET THIS REQUIREMENT BUT MAY BE ADJUSTED BY THE ENGINEER IF UNFORESEEN WEATHER CONDITIONS AFFECT GROWTH.

MOWING LOCATIONS SHOWN ON PLANS SHEETS MAY INCLUDE SOME AREAS THAT ARE OVERGROWN WITH TREES AND BRUSH. THESE AREAS SHALL EITHER BE NON-PERFORMED, OR THE QUANTITIES SHALL BE USED IN OTHER AREAS AS DIRECTED BY THE ENGINEER.

NO PARTIAL PAYMENT SHALL BE MADE FOR AREAS WHICH HAVE BEEN MOWED BUT NOT TRIMMED TO THE SATISFACTION OF THE ENGINEER. PAYMENT WILL BE MADE FOR THE QUANTITY OF ACRES PROVIDED ON PLAN SHEETS P.09-P.41.

THE FOLLOWING AREAS ARE TO BE MOWED THROUGHOUT THE 2025 CALENDAR YEAR:
2G, 3A-B, 5K-L, 8H, 9H, 9J-M, 14A-C, 15A-D, 16A-B, 17A-D, 18A-E, 19A

THE FOLLOWING AREAS ARE TO BE MOWED STARTING ON 7/1/25:
1A-R, 2A-F, 2H-I, 4A-K, 5A-J, 6A-0, 7A-H, 8A-G, 9A-G, 9I, 10A-S, 11A-M, 12A-T, 13A-L

DESIGN AGENCY



DESIGNER

RAM

REVIEWER

XXX MM-DD-YY

PROJECT ID

119496

SHEET TOTAL

P.03 | 41

SHEET NUMBER			01/NFP/44	ITEM	ITEM EXT	GRAND TOTAL	UNIT	DESCRIPTION	SEE SHEET NO.
	P.03-P.04	P.08							
								ROADWAY	
960			960	SPECIAL	69098600	960	HOUR	LITTER PICKUP	P.04
	1,865.63		1,865.63	SPECIAL	69099000	1,865.63	ACRE	INTERCHANGE MOWING	P.03
								EROSION CONTROL	
			1,000	832	30000	1,000	EACH	EROSION CONTROL	
								MAINTENANCE OF TRAFFIC	
140			140	614	11110	140	HR	LAW ENFORCEMENT OFFICER WITH PATROL CAR FOR ASSISTANCE	P.06
								INCIDENTALS	
			LS	614	11000	LS		MAINTAINING TRAFFIC	
			LS	624	10000	LS		MOBILIZATION	



S H E E T	L O C	C O U N T Y	R O U T E	SPECIAL	
				INTERCHANGE MOWING	ACRE
P.09	1	FRA	IR-70		88.77
P.10	1	FRA	IR-70		125.51
P.11	1	FRA	IR-70		47.41
P.12	2	FRA	IR-70		102.19
P.13	3	FRA	IR-70 & SR-315		40.04
P.14	4	FRA	IR-70 & IR-71		47.45
P.15	4	FRA	IR-70 & IR-71		4.62
P.16	5	FRA	IR-71		101.97
P.17	6	FRA	IR-71		156.53
P.18	7	FRA	IR-71		68.42
P.19	8	FRA	IR-71		80.41
P.20	9	FRA	IR-71		66.22
P.21	9	FRA	IR-71		61.38
P.22	9	FRA	IR-71		30.36
P.23	9	FRA	IR-71		3.08
P.24	10	FRA	IR-70		26.50
P.25	10	FRA	IR-70		27.39
P.26	10	FRA	IR-70		28.05
P.27	10	FRA	IR-70		34.54
P.28	10	FRA	IR-70		14.19
P.29	11	FRA	IR-670 & IR-71		91.96
P.30	11	FRA	IR-670 & IR-71		42.46
P.31	11	FRA	IR-670 & IR-71		14.85
P.32	12	FRA	INTERCHANGE IR-71		156.86
P.33	12	FRA	INTERCHANGE IR-71		131.56
P.34	13	FRA	SR-161		12.54
P.35	13	FRA	SR-161		79.53
P.36	14	FRA	SR-23		20.46
P.37	15	FRA	IR-270		20.24
P.38	16	FRA	IR-270		42.90
P.39	17	FRA	IR-670		78.76
P.40	18	FRA	SR-315		14.30
P.41	19	FRA	SR-62		4.18
TOTALS CARRIED TO GENERAL SUMMARY					1,865.63

SUBSUMMARY

DESIGN AGENCY



DESIGNER

RAM

REVIEWER

XXX MM-DD-YY

PROJECT ID

119496

SHEET



P.08

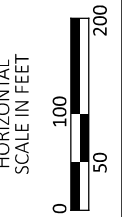
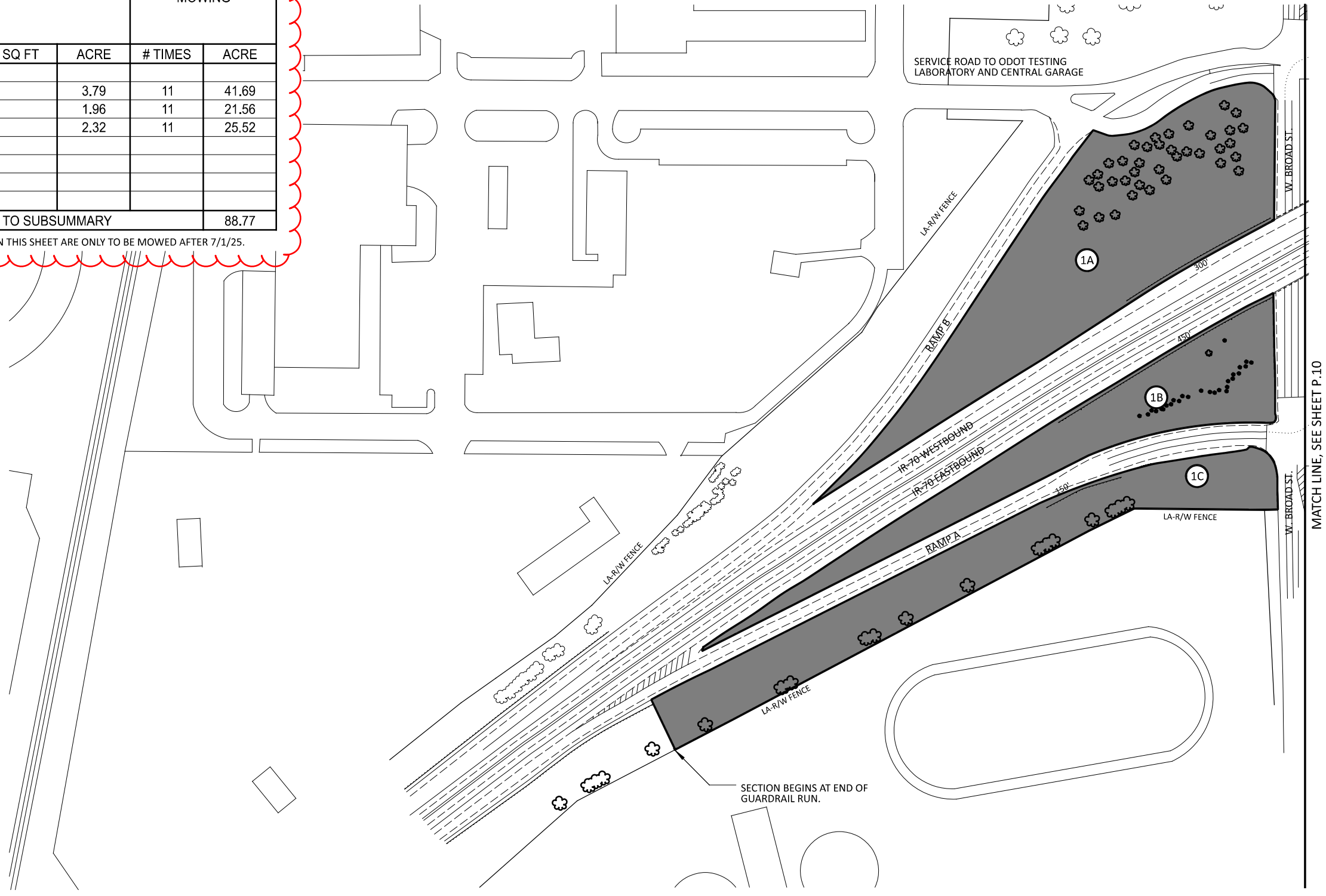
TOTAL

41

LOCATION		SPECIAL			
MARK	AREA	INTERCHANGE MOWING			
		SQ FT	ACRE	# TIMES	ACRE
1A			3.79	11	41.69
1B			1.96	11	21.56
1C			2.32	11	25.52
TOTALS CARRIED TO SUBSUMMARY					
88.77					

THE MOWING AREAS ON THIS SHEET ARE ONLY TO BE MOWED AFTER 7/1/25.

LEGEND	
	AREA TO BE MOWED
	VEGETATION CLUSTER (TREES, BUSHES, ETC.)



**MAINTENANCE PLAN - LOCATION 1
 INTERCHANGE IR-70 & US-40 (W. BROAD ST.)**

DESIGN AGENCY



DESIGNER

RAM

REVIEWER

XXX MM-DD-YY



PROJECT ID

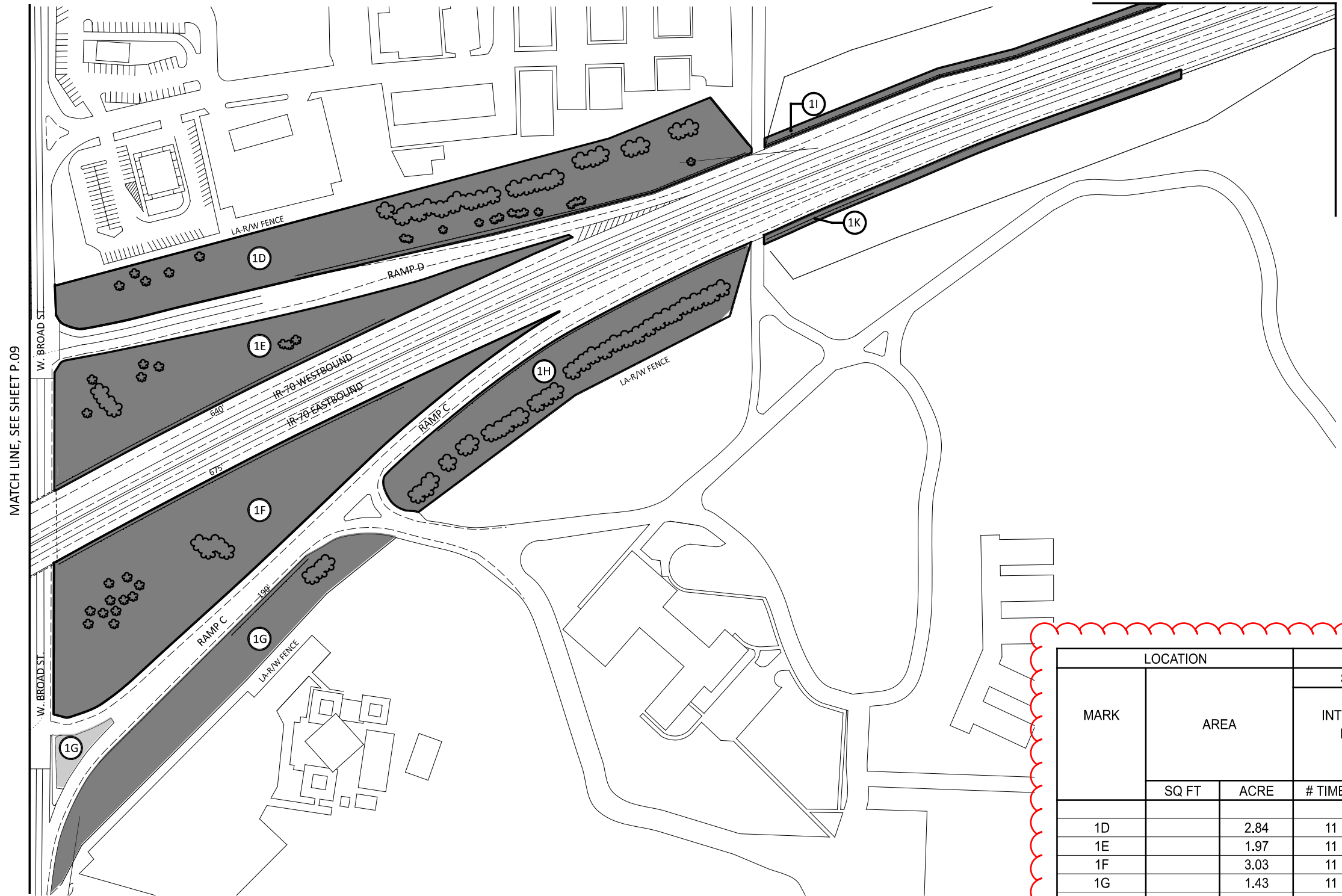
119496

SHEET TOTAL

P.09 41

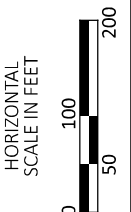
MATCH LINE, SEE SHEET P.10

LEGEND	
	AREA TO BE MOWED
	VEGETATION CLUSTER (TREES, BUSHES, ETC.)



MARK	LOCATION		SPECIAL	
	AREA		INTERCHANGE MOWING	
	SQ FT	ACRE	# TIMES	ACRE
1D		2.84	11	31.24
1E		1.97	11	21.67
1F		3.03	11	33.33
1G		1.43	11	15.73
1H		1.64	11	18.04
1I		0.25	11	2.75
1K		0.25	11	2.75
TOTALS CARRIED TO SUBSUMMARY				125.51

THE MOWING AREAS ON THIS SHEET ARE ONLY TO BE MOWED AFTER 7/1/25.



MAINTENANCE PLAN - LOCATION 1
 INTERCHANGE IR-70 & US-40 (W. BROAD ST.)

DESIGN AGENCY



DESIGNER

RAM

REVIEWER



XXX MM-DD-YY

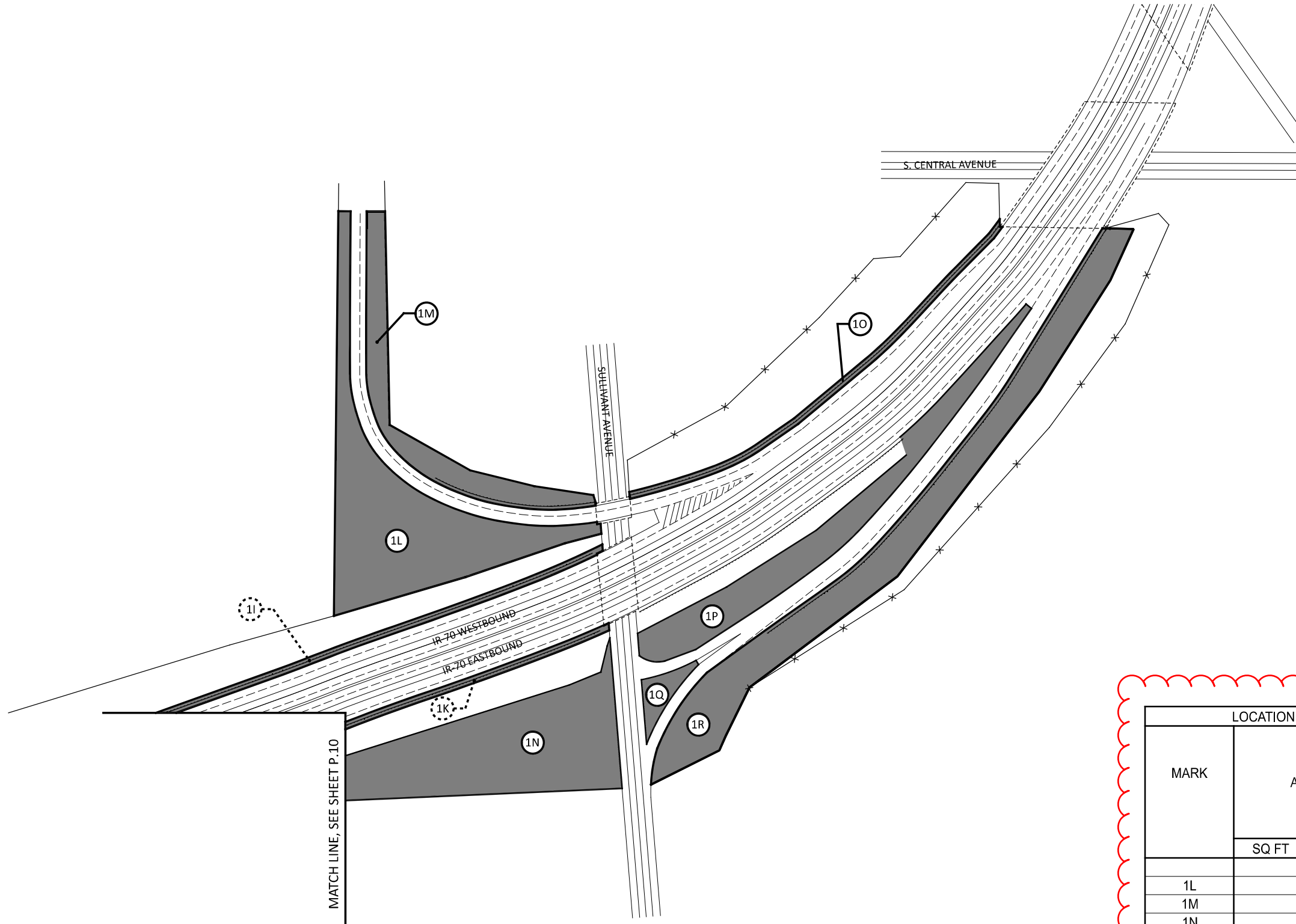
PROJECT ID

119496

SHEET TOTAL

P.10 41

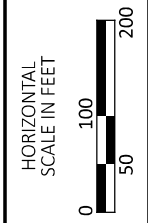
LEGEND	
	AREA TO BE MOWED
	VEGETATION CLUSTER (TREES, BUSHES, ETC.)



MATCH LINE, SEE SHEET P.10

MARK	LOCATION		SPECIAL	
	AREA		INTERCHANGE MOWING	
	SQ FT	ACRE	# TIMES	ACRE
1L		1.28	11	14.08
1M		0.41	11	4.51
1N		0.70	11	7.70
1O		0.14	11	1.54
1P		1.10	11	12.10
1Q		0.10	11	1.10
1R		0.58	11	6.38
TOTALS CARRIED TO SUBSUMMARY				47.41

THE MOWING AREAS ON THIS SHEET ARE ONLY TO BE MOWED AFTER 7/1/25.



MAINTENANCE PLAN - LOCATION 1
 INTERCHANGE IR-70 & SULLIVANT AVE.

DESIGN AGENCY



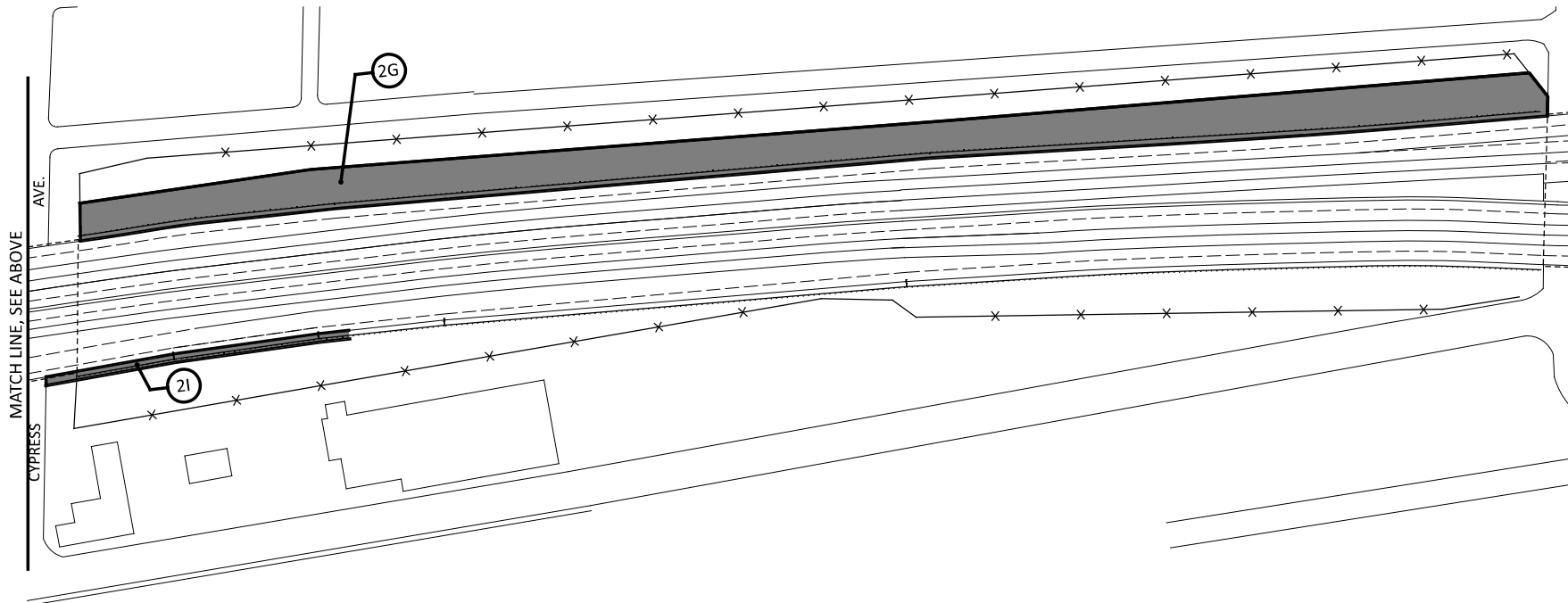
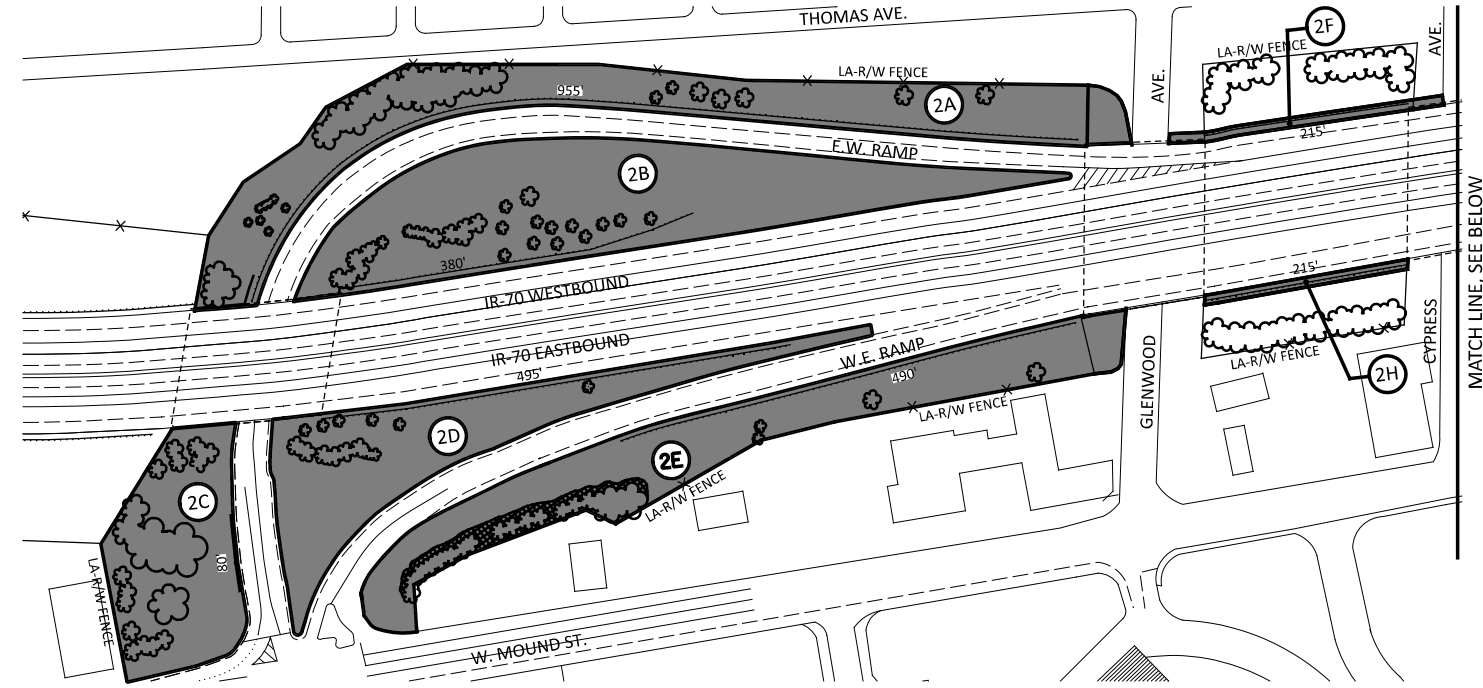
DESIGNER
RAM

REVIEWER

XXX MM-DD-YY

PROJECT ID
119496

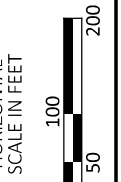
SHEET TOTAL
 P.11 41



LEGEND	
	AREA TO BE MOWED
	VEGETATION CLUSTER (TREES, BUSHES, ETC.)

MARK	LOCATION		SPECIAL	
	AREA		INTERCHANGE MOWING	
	SQ FT	ACRE	# TIMES	ACRE
2A		1.25	11	13.75
2B		1.51	11	16.61
2C		0.68	11	7.48
2D		0.89	11	9.79
2E		1.09	11	11.99
2F		0.06	11	0.66
2G		1.83	22	40.26
2H		0.07	11	0.77
2I		0.08	11	0.88
TOTALS CARRIED TO SUBSUMMARY				102.19

WITH THE EXCEPTION OF 2G, THE MOWING AREAS ON THIS SHEET ARE ONLY TO BE MOWED AFTER 7/1/25.



MAINTENANCE PLAN - LOCATION 2
 INTERCHANGE IR-70 & US-40 (W. MOUND ST.)

DESIGN AGENCY



DESIGNER

RAM

REVIEWER

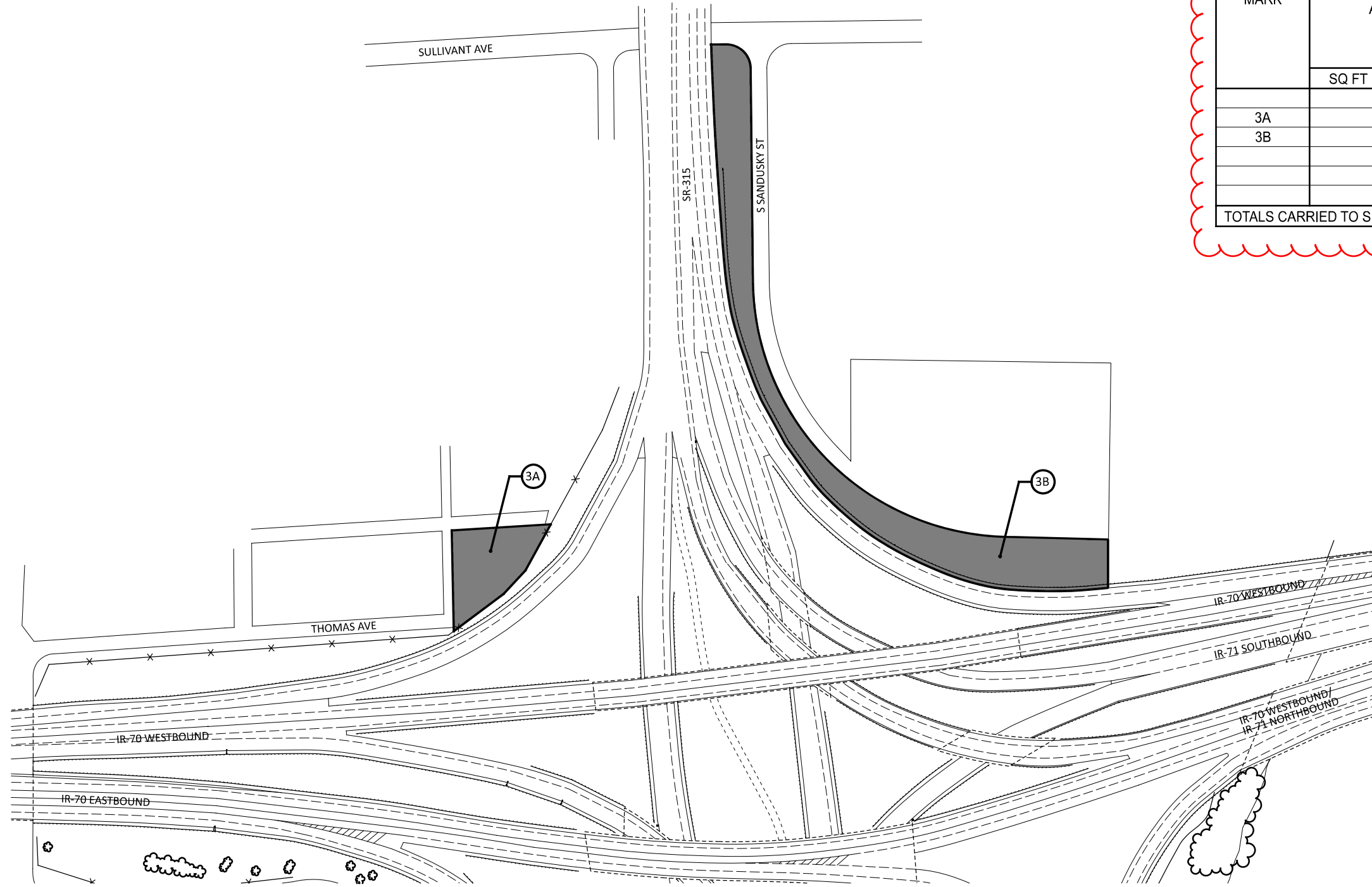
XXX MM-DD-YY

PROJECT ID



119496

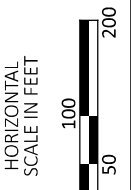
SHEET TOTAL

P.12 41



MARK	LOCATION		SPECIAL	
	AREA		INTERCHANGE MOWING	
	SQ FT	ACRE	# TIMES	ACRE
3A		0.21	22	4.62
3B		1.61	22	35.42
TOTALS CARRIED TO SUBSUMMARY				40.04

LEGEND	
	AREA TO BE MOWED
	VEGETATION CLUSTER (TREES, BUSHES, ETC.)



MAINTENANCE PLAN - LOCATION 3
 INTERCHANGE IR-70 & SR-315

DESIGN AGENCY



DESIGNER
 RAM

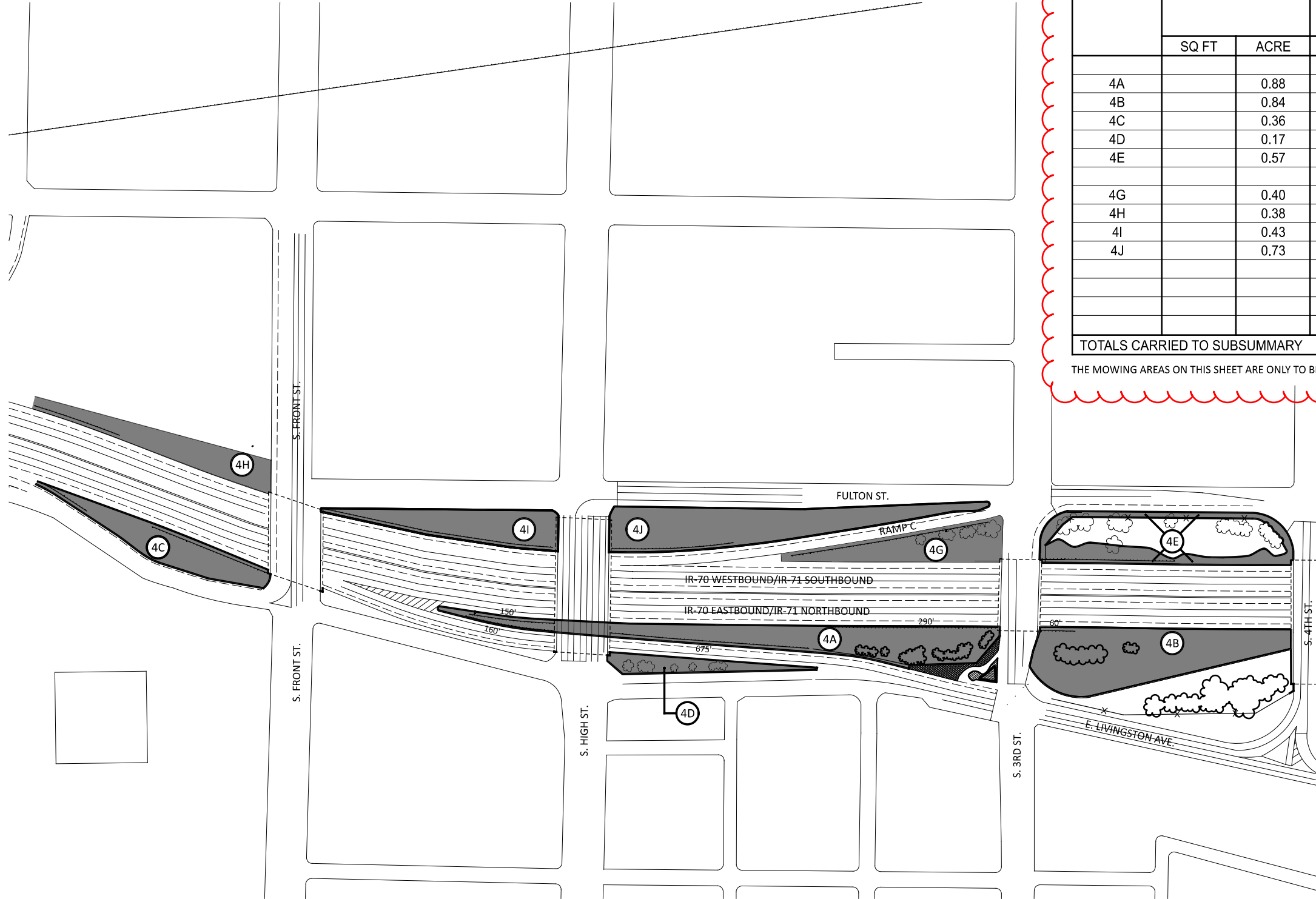
REVIEWER
 XXX MM-DD-YY

PROJECT ID
 119496

SHEET TOTAL
 P.13 41

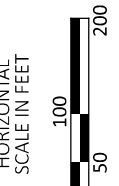


LEGEND	
	AREA TO BE MOWED
	VEGETATION CLUSTER (TREES, BUSHES, ETC.)



MARK	LOCATION		SPECIAL	
	SQ FT	ACRE	# TIMES	ACRE
4A		0.88	11	9.68
4B		0.84	11	4.90
4C		0.36	11	3.96
4D		0.17	11	1.87
4E		0.57	11	5.70
4G		0.40	11	4.40
4H		0.38	11	4.18
4I		0.43	11	4.73
4J		0.73	11	8.03
TOTALS CARRIED TO SUBSUMMARY				47.45

THE MOWING AREAS ON THIS SHEET ARE ONLY TO BE MOWED AFTER 7/1/25.



MAINTENANCE PLAN - LOCATION 4
 INTERCHANGES IR-70, IR-71 AT 3RD & LIVINGSTON AVE.

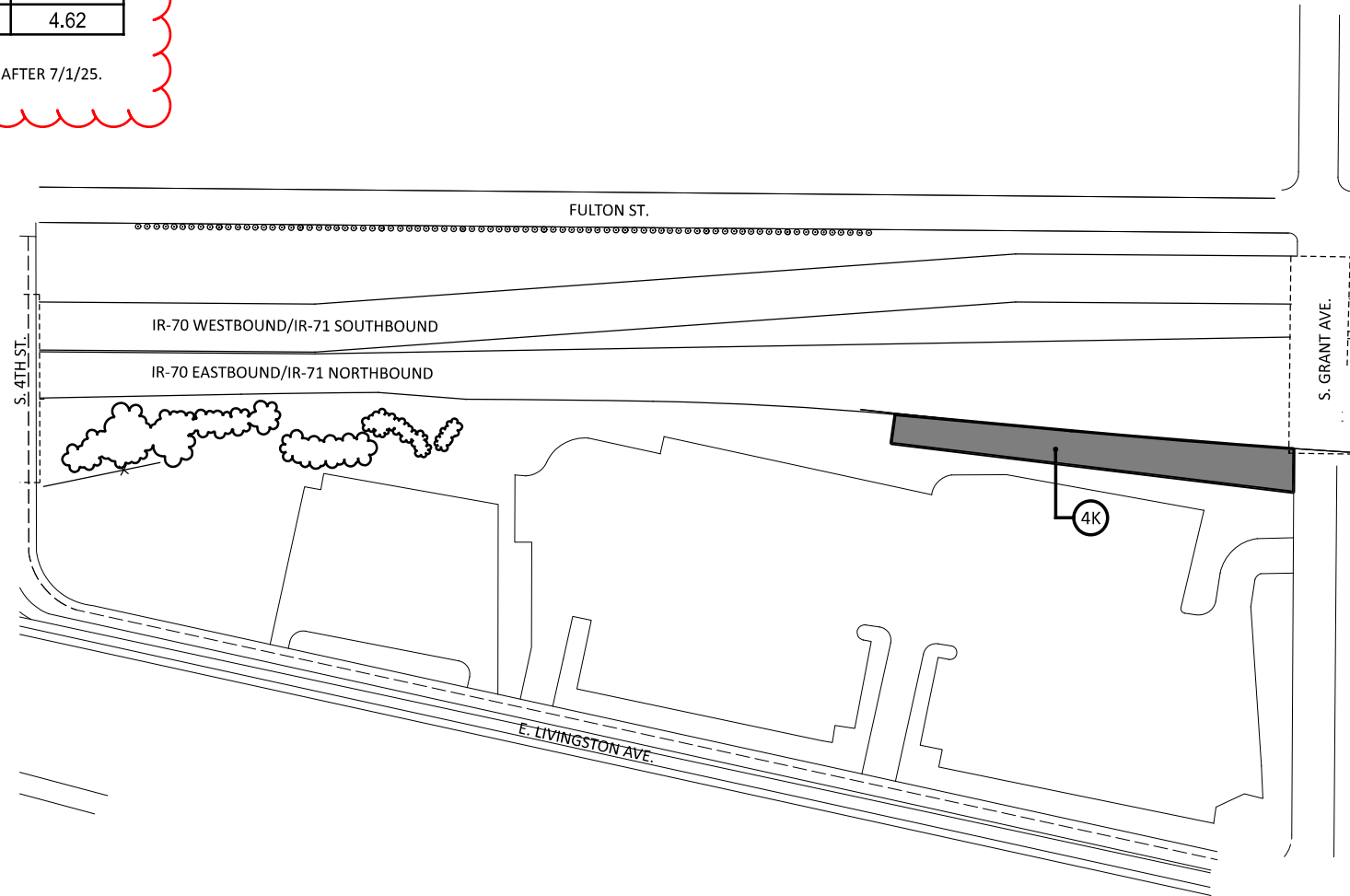
DESIGN AGENCY



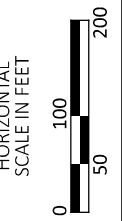
DESIGNER	RAM
REVIEWER	XXX MM-DD-YY
PROJECT ID	119496
SHEET	TOTAL
P.14	41

MARK	LOCATION		SPECIAL	
	AREA		INTERCHANGE MOWING	
			# TIMES	ACRE
4K		0.42	11	4.62
TOTALS CARRIED TO SUBSUMMARY				4.62

THE MOWING AREAS ON THIS SHEET ARE ONLY TO BE MOWED AFTER 7/1/25.



LEGEND	
	AREA TO BE MOWED
	VEGETATION CLUSTER (TREES, BUSHES, ETC.)



MAINTENANCE PLAN - LOCATION 4
 INTERCHANGES IR-70, IR-71 AT S. 4TH ST. & S. GRANT AVE.

DESIGN AGENCY

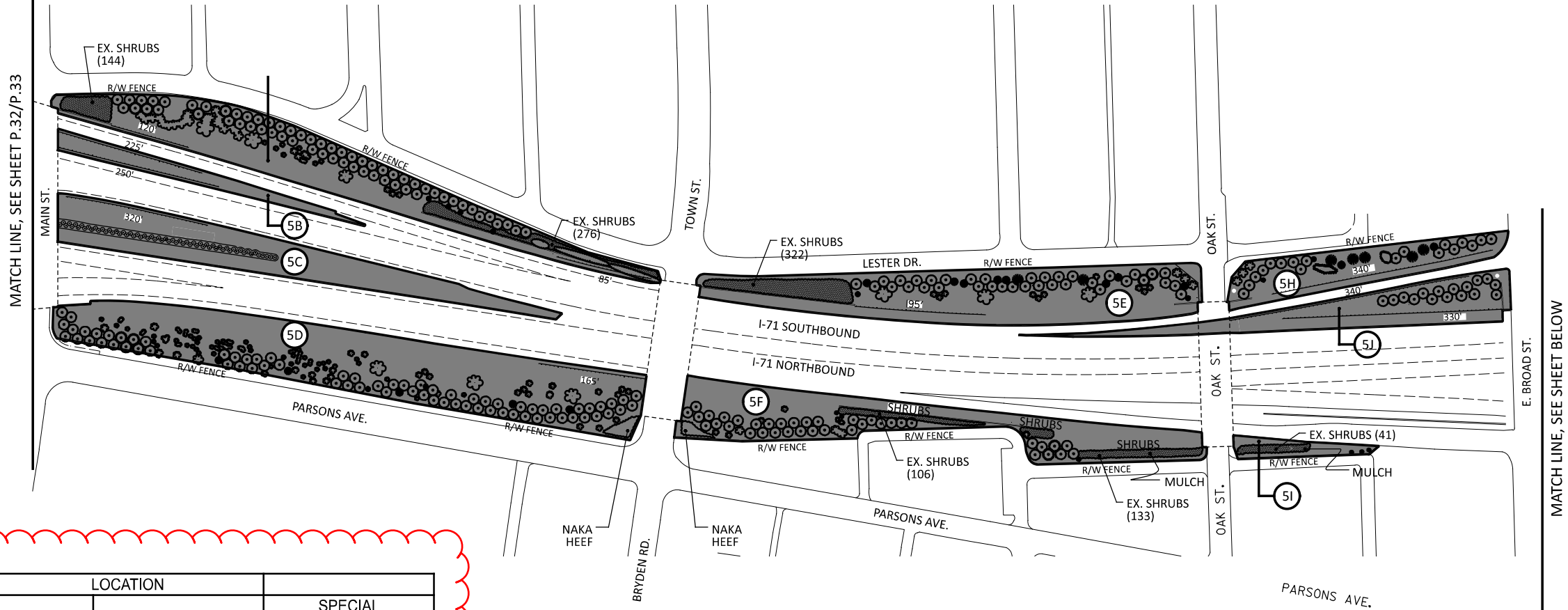


DESIGNER
 RAM

REVIEWER
 XXX MM-DD-YY

PROJECT ID
 119496

SHEET	TOTAL
P.15	41

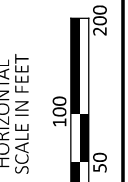
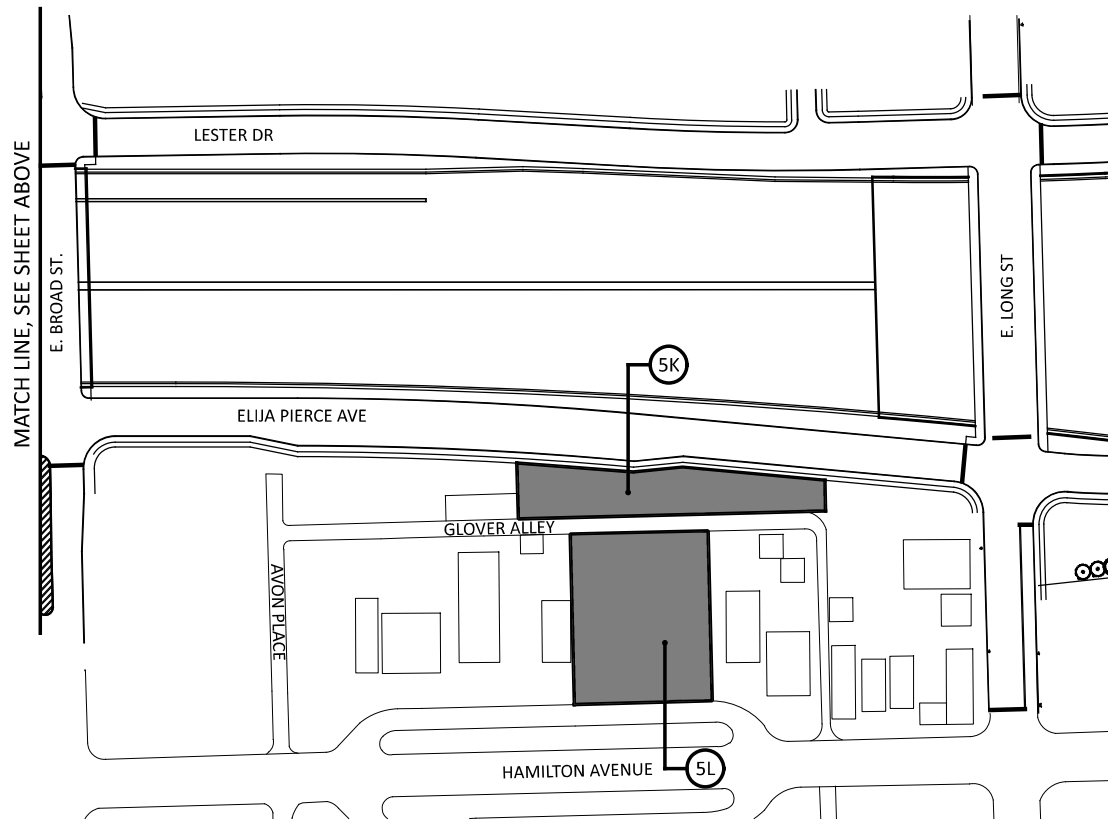


MARK	LOCATION		SPECIAL	
	AREA		INTERCHANGE MOWING	
	SQ FT	ACRE	# TIMES	ACRE
5A		1.18	11	12.98
5B		0.22	11	2.42
5C		0.83	11	9.13
5D		1.77	11	19.47
5E		1.22	11	13.42
5F		1.02	11	11.22
5H		0.50	11	5.50
5I		0.12	11	1.32
5J		0.57	11	6.27
5K		0.34	22	7.48
5L		0.58	22	12.76
TOTALS CARRIED TO SUBSUMMARY				101.97

WITH THE EXCEPTION OF 5K AND 5L, THE MOWING AREAS ON THIS SHEET ARE ONLY TO BE MOWED AFTER 7/1/25.

LEGEND

- AREA TO BE MOWED
- VEGETATION CLUSTER (TREES, BUSHES, ETC.)



**MAINTENANCE PLAN - LOCATION 5
 INTERCHANGE I-71 (TOWN ST, OAK ST, E. BROAD ST)**

DESIGN AGENCY

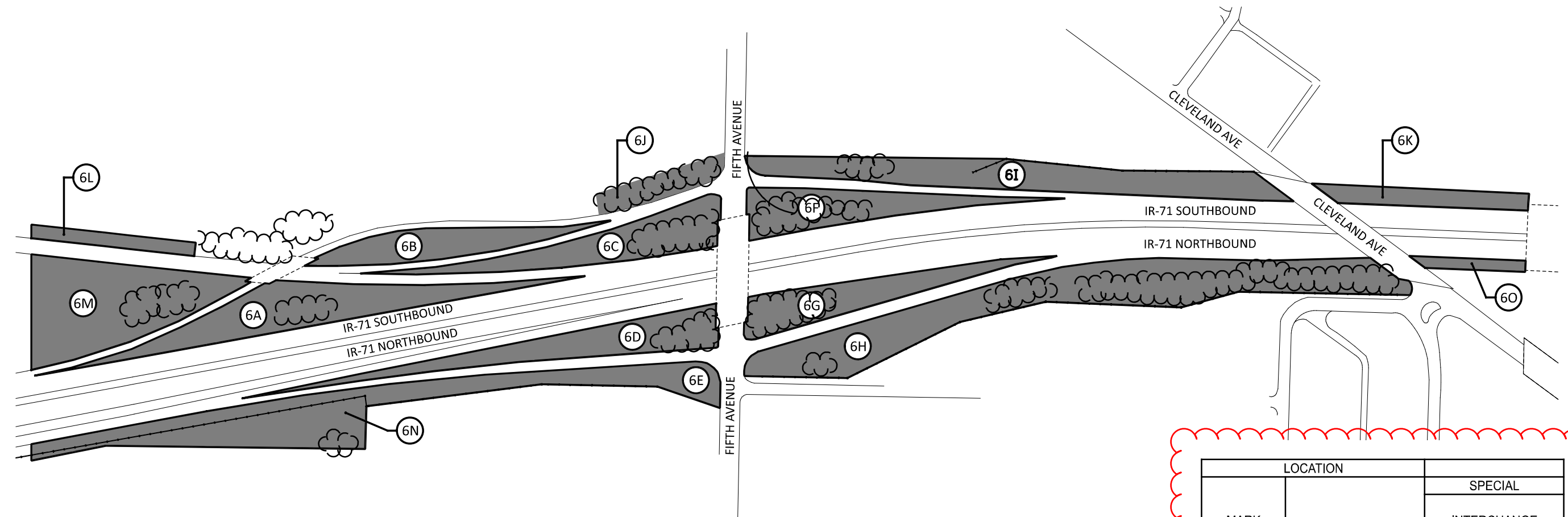


DESIGNER
RAM

REVIEWER
XXX MM-DD-YY

PROJECT ID
119496

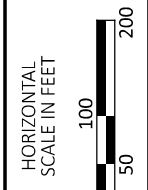
SHEET TOTAL
P.16 | 41



LEGEND	
	AREA TO BE MOWED
	VEGETATION CLUSTER (TREES, BUSHES, ETC.)

MARK	LOCATION		SPECIAL	
	AREA		INTERCHANGE MOWING	
	SQ FT	ACRE	# TIMES	ACRE
6A		1.28	11	14.08
6B		0.68	11	7.48
6C		0.93	11	10.23
6D		0.98	11	10.78
6E		0.80	11	8.80
6F		0.82	11	9.02
6G		0.80	11	8.80
6H		2.70	11	29.70
6I		1.51	11	16.61
6J		0.35	11	3.85
6K		0.40	11	4.40
6L		0.25	11	2.75
6M		1.63	11	17.93
6N		0.96	11	10.56
6O		0.14	11	1.54
TOTALS CARRIED TO SUBSUMMARY				156.53

THE MOWING AREAS ON THIS SHEET ARE ONLY TO BE MOWED AFTER 7/1/25.



MAINTENANCE PLAN - LOCATION 6
 INTERCHANGE IR-71 & FIFTH AVE

DESIGN AGENCY



DESIGNER
 RAM

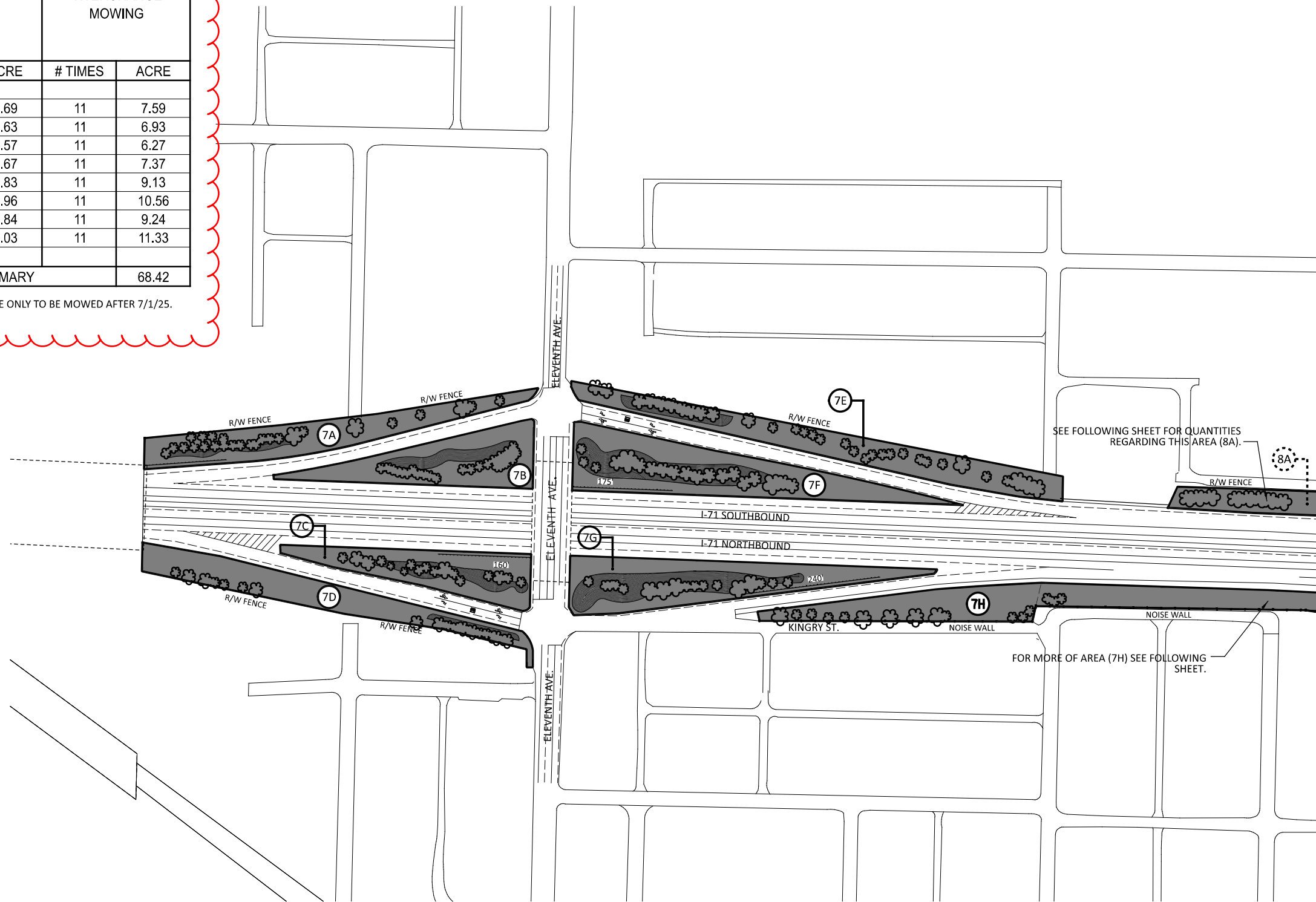
REVIEWER
 XXX MM-DD-YY

PROJECT ID
 119496

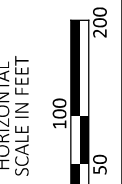
SHEET TOTAL
 P.17 41

MARK	LOCATION		SPECIAL	
	AREA		INTERCHANGE MOWING	
	SQ FT	ACRE	# TIMES	ACRE
7A		0.69	11	7.59
7B		0.63	11	6.93
7C		0.57	11	6.27
7D		0.67	11	7.37
7E		0.83	11	9.13
7F		0.96	11	10.56
7G		0.84	11	9.24
7H		1.03	11	11.33
TOTALS CARRIED TO SUBSUMMARY				68.42

THE MOWING AREAS ON THIS SHEET ARE ONLY TO BE MOWED AFTER 7/1/25.



LEGEND	
	AREA TO BE MOWED
	VEGETATION CLUSTER (TREES, BUSHES, ETC.)

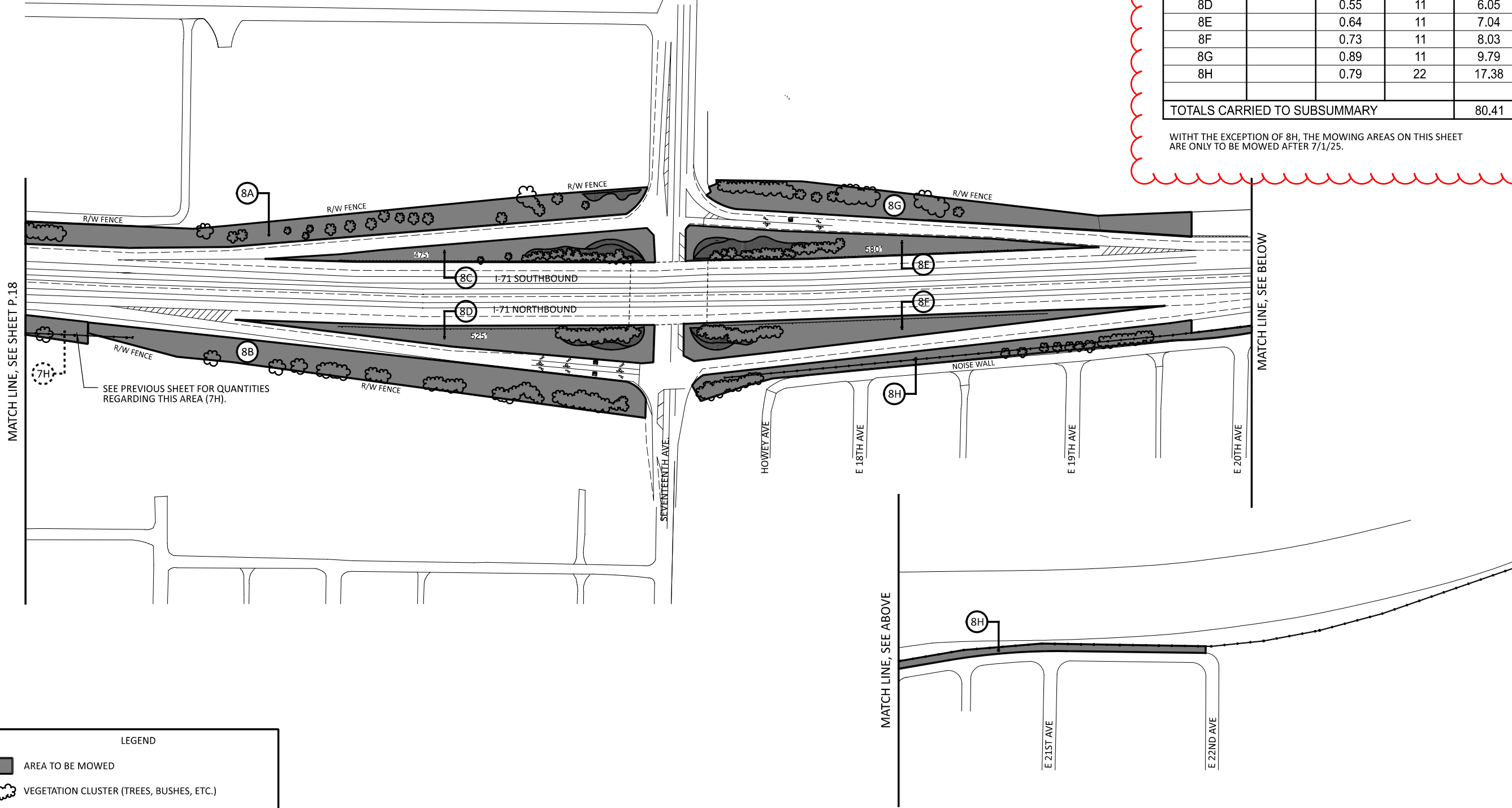


MAINTENANCE PLAN - LOCATION 7
 INTERCHANGE IR-71 AT 11TH AVE

DESIGN AGENCY



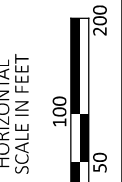
DESIGNER
RAM
 REVIEWER
 XXX MM-DD-YY
 PROJECT ID
119496
 SHEET TOTAL
 P.18 | 41



LEGEND	
	AREA TO BE MOWED
	VEGETATION CLUSTER (TREES, BUSHES, ETC.)

MARK	LOCATION		SPECIAL	
	AREA		INTERCHANGE MOWING	
	SQ FT	ACRE	# TIMES	ACRE
8A		1.11	11	12.21
8B		0.64	11	7.04
8C		1.17	11	12.87
8D		0.55	11	6.05
8E		0.64	11	7.04
8F		0.73	11	8.03
8G		0.89	11	9.79
8H		0.79	22	17.38
TOTALS CARRIED TO SUBSUMMARY				80.41

WITH THE EXCEPTION OF 8H, THE MOWING AREAS ON THIS SHEET ARE ONLY TO BE MOWED AFTER 7/1/25.



MAINTENANCE PLAN - LOCATION 8
 INTERCHANGE IR-71 AT 17TH AVE

DESIGN AGENCY



DESIGNER
 RAM



REVIEWER
 XXX MM-DD-YY

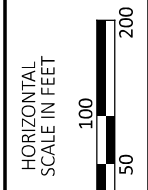
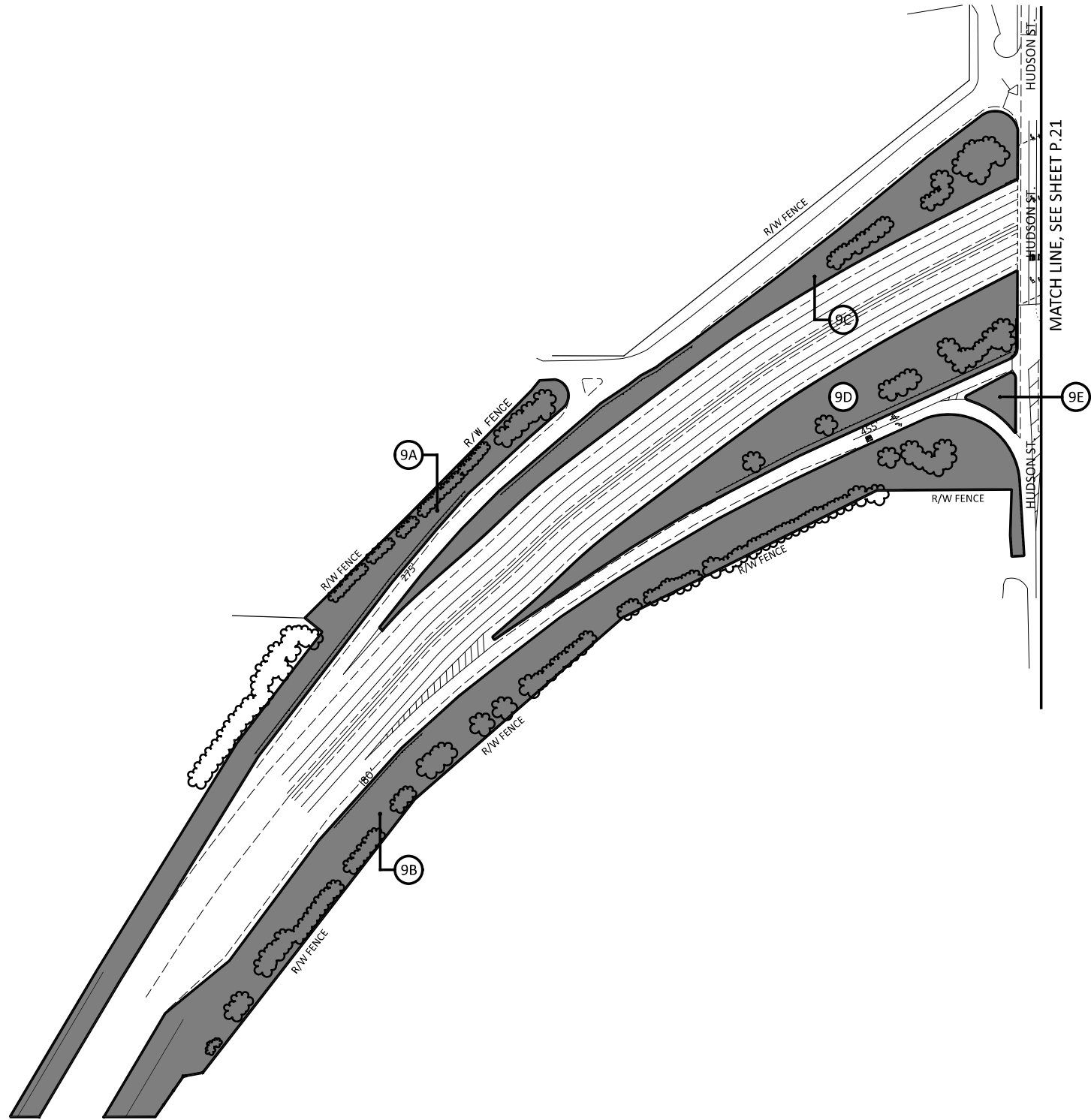
PROJECT ID
 119496

SHEET TOTAL
 P.19 41

MARK	LOCATION		SPECIAL	
	SQ FT	ACRE	# TIMES	ACRE
9A		1.15	11	12.65
9B		2.52	11	27.72
9C		1.08	11	11.88
9D		1.21	11	13.31
9E		0.06	11	0.66
TOTALS CARRIED TO SUBSUMMARY				66.22

THE MOWING AREAS ON THIS SHEET ARE ONLY TO BE MOWED AFTER 7/1/25.

LEGEND	
	AREA TO BE MOWED
	VEGETATION CLUSTER (TREES, BUSHES, ETC.)



MAINTENANCE PLAN - LOCATION 9
 INTERCHANGE IR-71 AT HUDSON ST

DESIGN AGENCY



DESIGNER

RAM

REVIEWER

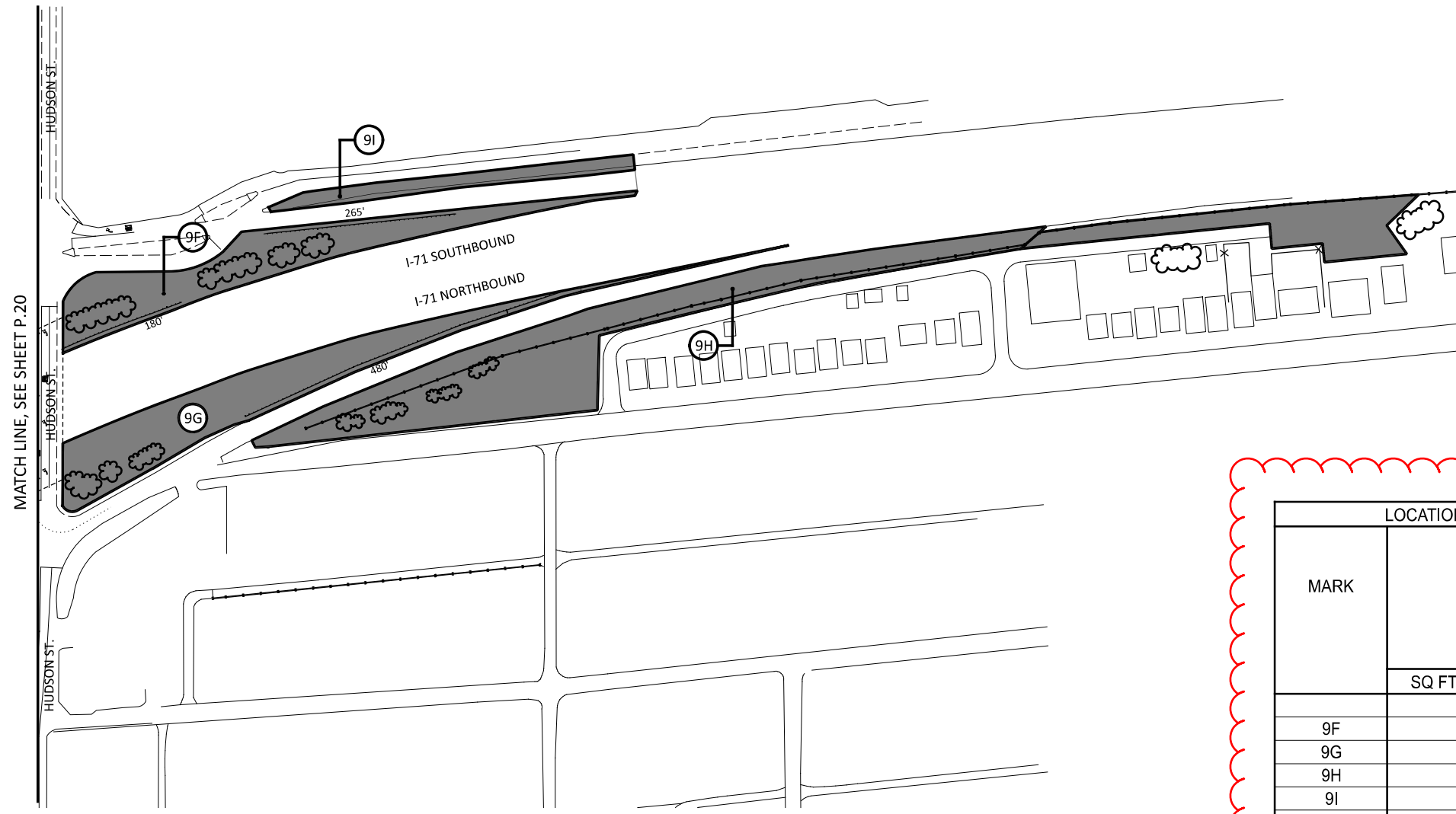
XXX MM-DD-YY

PROJECT ID

119496

SHEET TOTAL

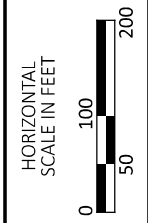
P.20 41



LEGEND	
	AREA TO BE MOWED
	VEGETATION CLUSTER (TREES, BUSHES, ETC.)

MARK	LOCATION		SPECIAL	
	AREA		INTERCHANGE MOWING	
	SQ FT	ACRE	# TIMES	ACRE
9F		0.77	11	8.47
9G		0.88	11	9.68
9H		1.85	22	40.70
9I		0.23	11	2.53
TOTALS CARRIED BY SUBSUMMARY				61.38

WITH THE EXCEPTION OF 9H, THE MOWING AREAS ON THIS SHEET ARE ONLY TO BE MOWED AFTER 7/1/25.



MAINTENANCE PLAN - LOCATION 9
 INTERCHANGE IR-71 AT HUDSON ST

DESIGN AGENCY



DESIGNER

RAM

REVIEWER

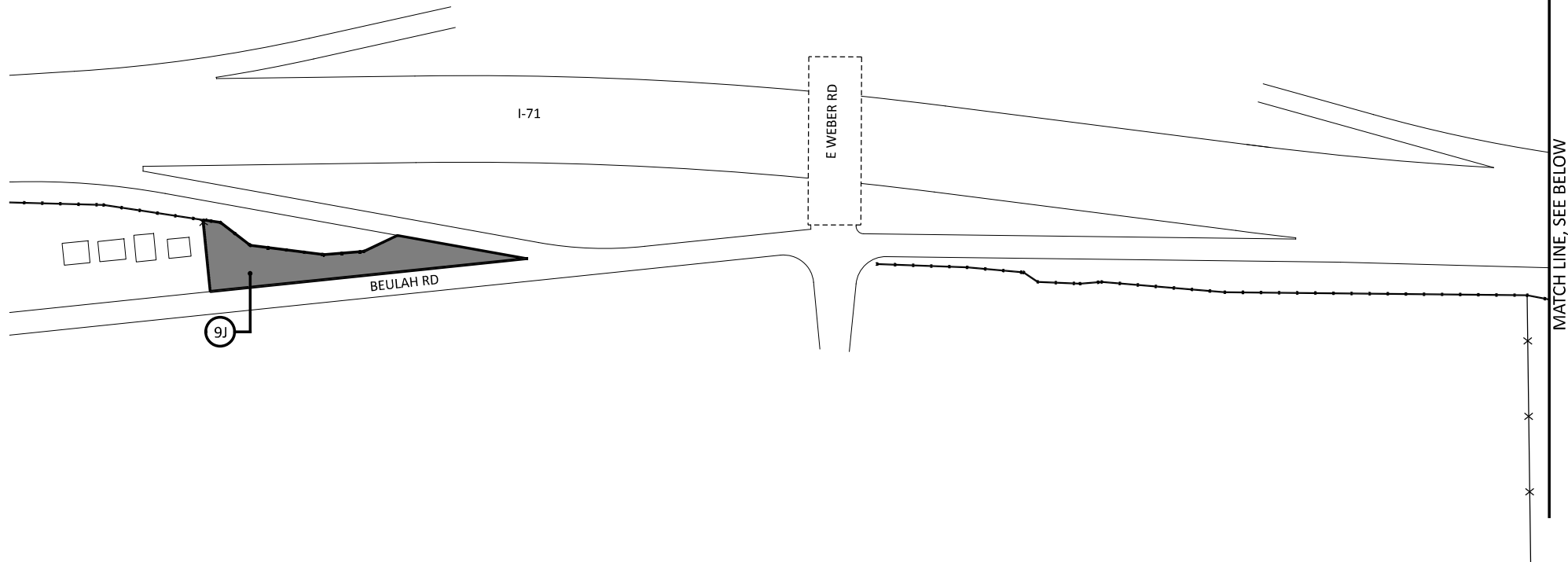
XXX MM-DD-YY

PROJECT ID

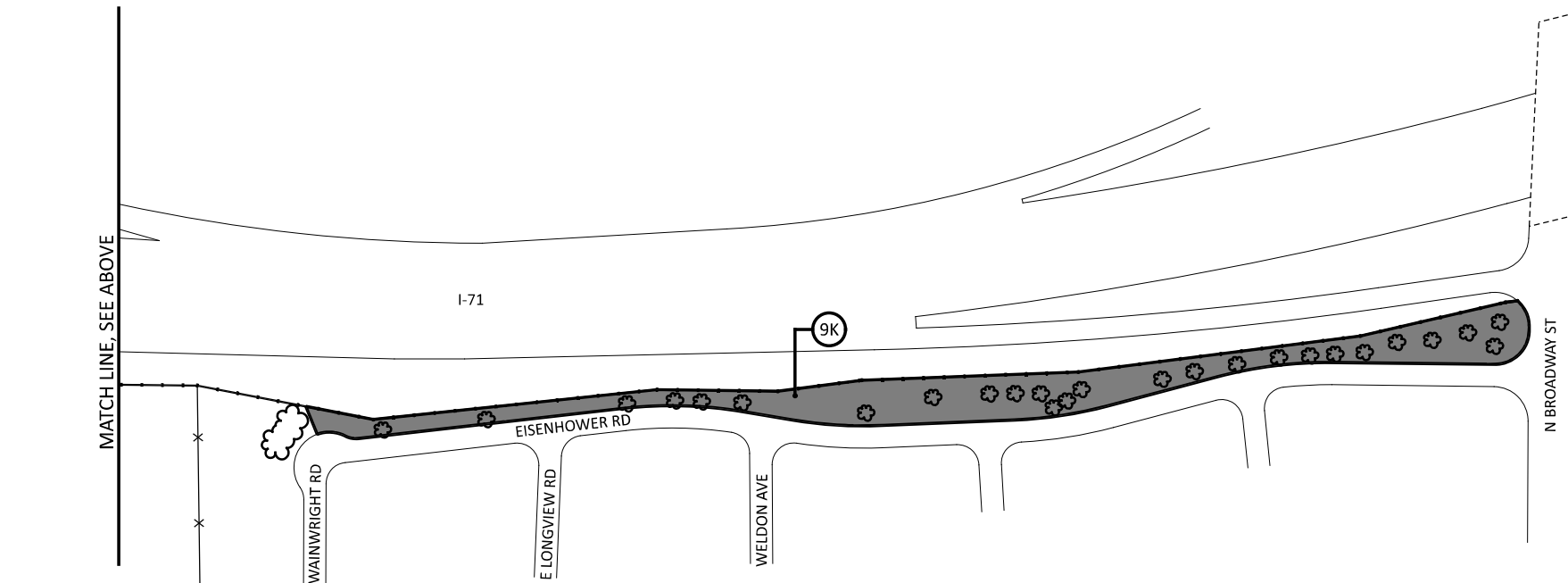
119496

SHEET TOTAL

P.21 41

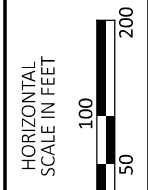


MATCH LINE, SEE BELOW



LEGEND	
	AREA TO BE MOWED
	VEGETATION CLUSTER (TREES, BUSHES, ETC.)

MARK	LOCATION		SPECIAL	
	SQ FT	ACRE	# TIMES	ACRE
9J		0.38	22	8.36
9K		0.76	22	16.72
9L		0.24	22	5.28
TOTALS CARRIED BY SUBSUMMARY				30.36



**MAINTENANCE PLAN - LOCATION 9
 INTERCHANGE IR-71 AT EAST WEBER ROAD**

DESIGN AGENCY



DESIGNER

RAM

REVIEWER



XXX MM-DD-YY

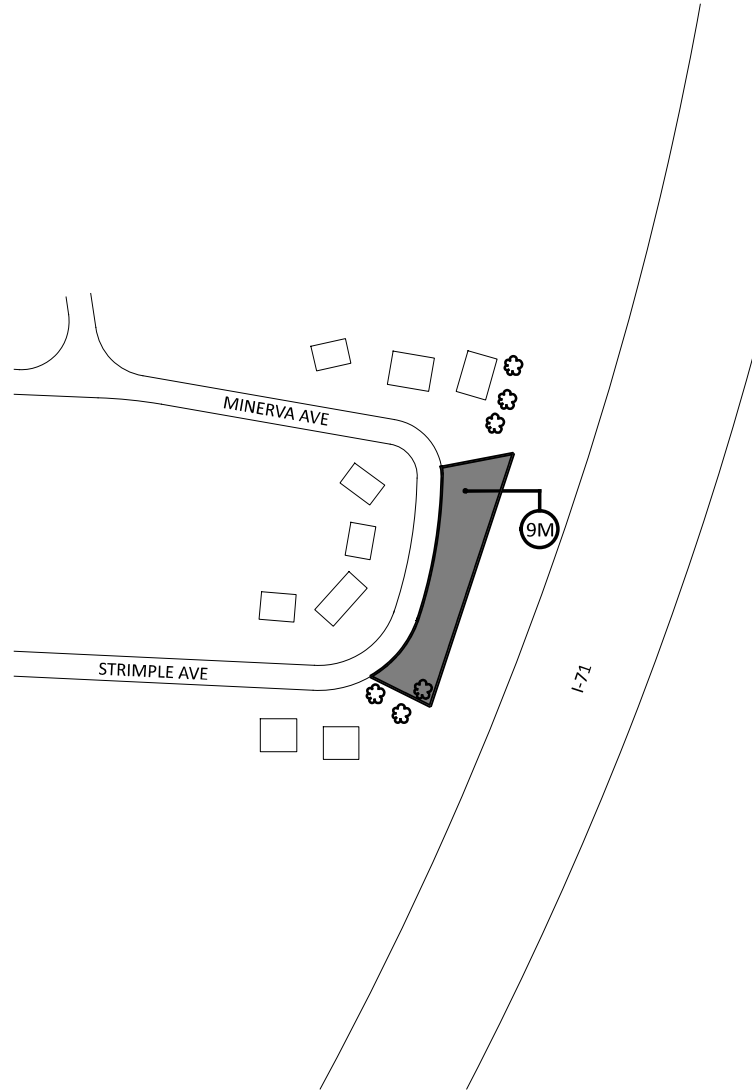
PROJECT ID

119496

SHEET TOTAL

P.22 | 41

LEGEND	
	AREA TO BE MOWED
	VEGETATION CLUSTER (TREES, BUSHES, ETC.)



MAINTENANCE PLAN - LOCATION 9
 IR-71 AT STRIMPLE AVE

MARK	LOCATION		SPECIAL	
	AREA		INTERCHANGE MOWING	
	SQ FT	ACRE	# TIMES	ACRE
9M		0.14	22	3.08
TOTALS CARRIED BY SUBSUMMARY				3.08

DESIGN AGENCY



DESIGNER
 RAM



REVIEWER
 XXX MM-DD-YY

PROJECT ID
 119496

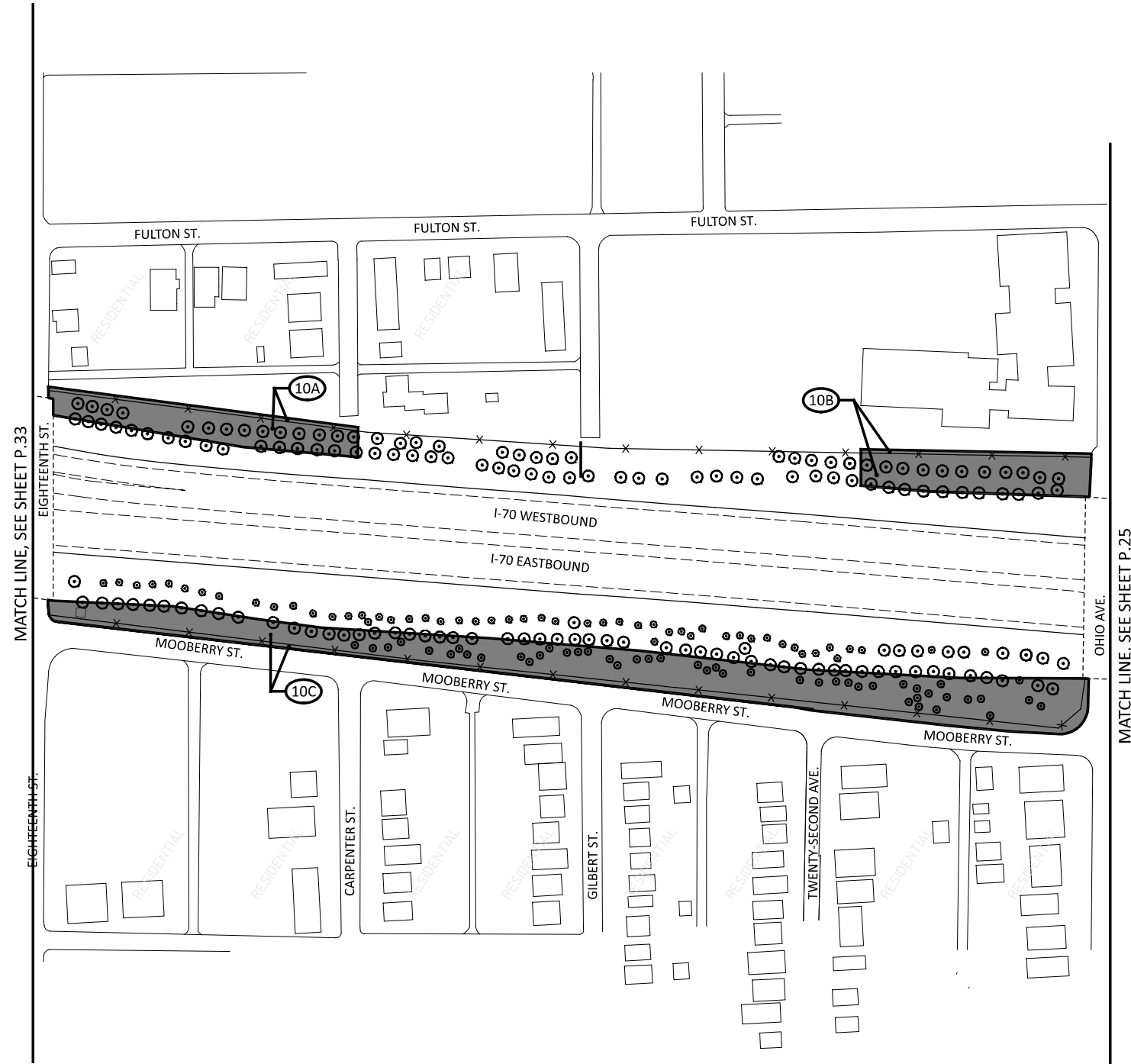
SHEET	TOTAL
P.23	41

MARK	LOCATION		SPECIAL	
	AREA		INTERCHANGE MOWING	
	SQ FT	ACRE	# TIMES	ACRE
10A		0.42	11	4.62
10B		0.40	11	4.40
10C		1.59	11	17.49
TOTALS CARRIED TO SUBSUMMARY				26.51

THE MOWING AREAS ON THIS SHEET ARE ONLY TO BE MOWED AFTER 7/1/25.

LEGEND	
	AREA TO BE MOWED
	VEGETATION CLUSTER (TREES, BUSHES, ETC.)

NOTE 1:
 MOW UPPER PORTION AT SLOPE BREAK ONLY.
 TRIM AND MAINTAIN BOTH SIDES OF FENCE LINE
 TO CURB.



MAINTENANCE PLAN - LOCATION 10
 INTERCHANGE I-70 (BETWEEN EIGHTEENTH ST AND OHIO AVE)

DESIGN AGENCY





DESIGNER	RAM
REVIEWER	XXX MM-DD-YY
PROJECT ID	119496
SHEET	TOTAL
P.24	41

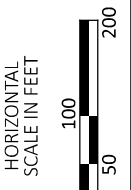
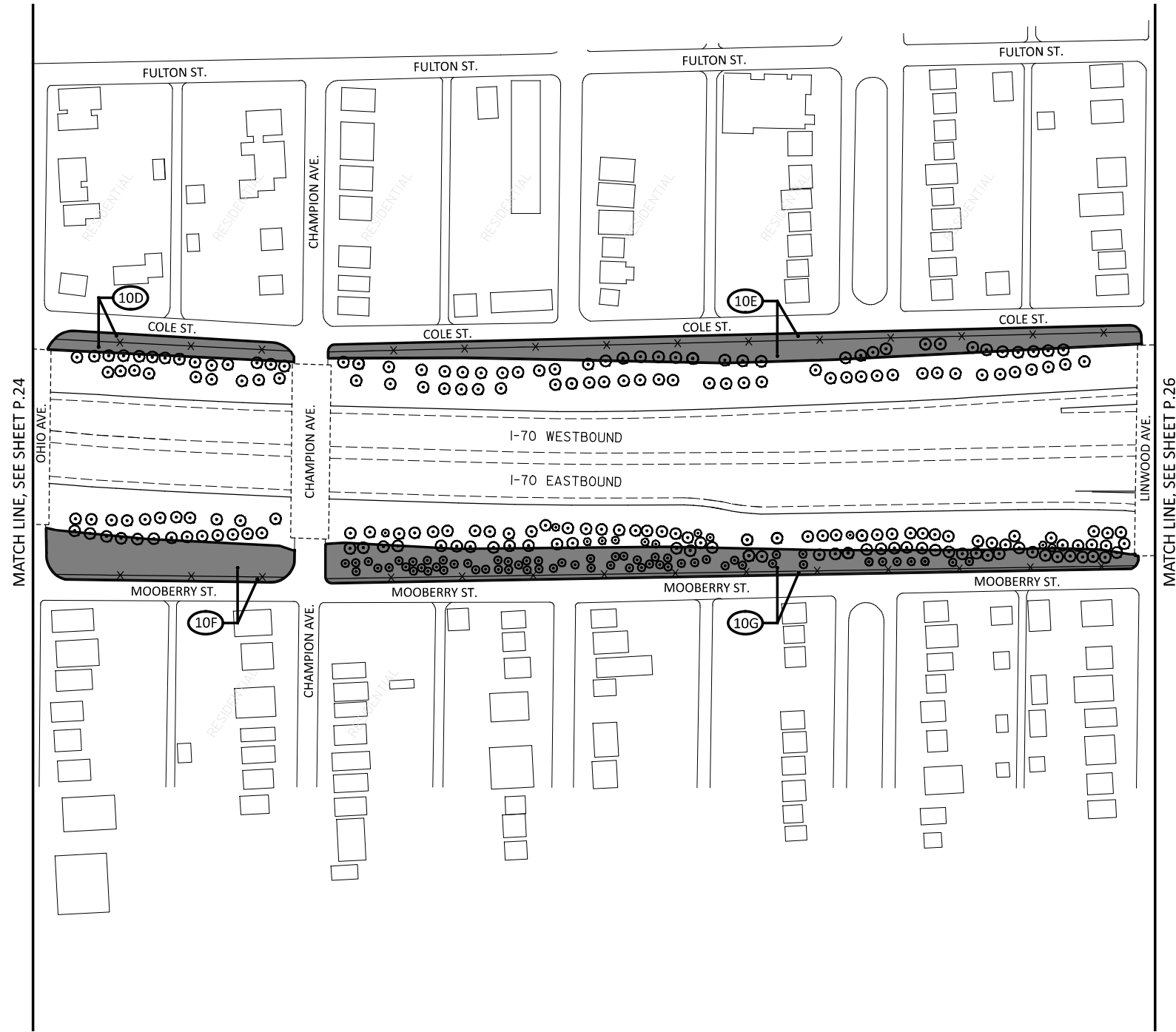
MARK	LOCATION		SPECIAL	
	AREA		INTERCHANGE	MOWING
	SQ FT	ACRE	# TIMES	ACRE
10D		0.19	11	2.09
10E		0.82	11	9.02
10F		0.46	11	5.06
10G		1.02	11	11.22
TOTALS CARRIED TO SUBSUMMARY				27.39

THE MOWING AREAS ON THIS SHEET ARE ONLY TO BE MOWED AFTER 7/1/25.

LEGEND

	AREA TO BE MOWED
	VEGETATION CLUSTER (TREES, BUSHES, ETC.)

NOTE 1:
 MOW UPPER PORTION AT SLOPE BREAK ONLY.
 TRIM AND MAINTAIN BOTH SIDES OF FENCE LINE
 TO CURB.



MAINTENANCE PLAN - LOCATION 10
 INTERCHANGE I-70 (BETWEEN OHIO AVE AND LINWOOD AVE)

DESIGN AGENCY



DESIGNER
 RAM

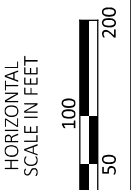
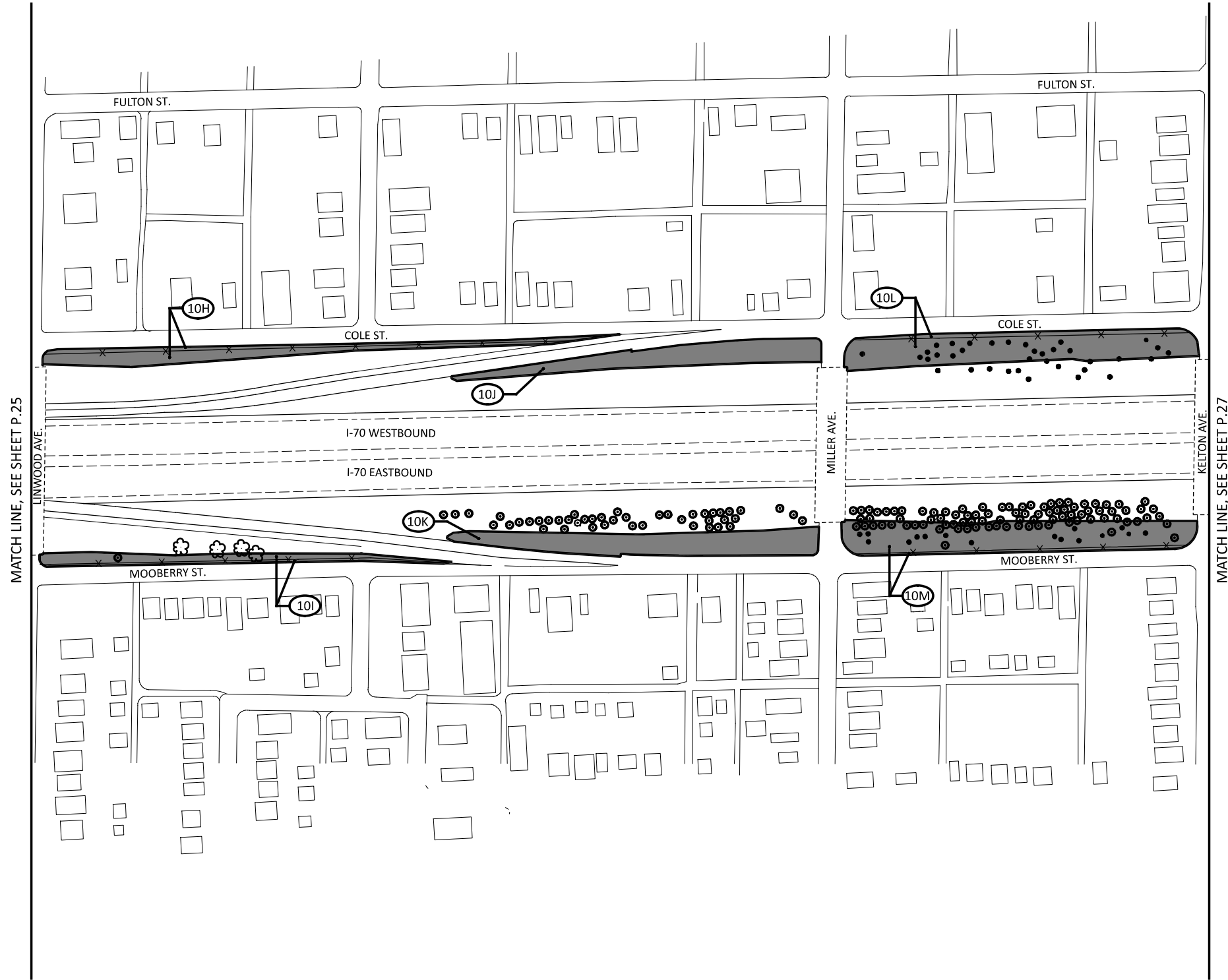
REVIEWER
 XXX MM-DD-YY

PROJECT ID
 119496

SHEET	TOTAL
P.25	41

MARK	LOCATION		SPECIAL	
	AREA		INTERCHANGE MOWING	
	SQ FT	ACRE	# TIMES	ACRE
10H		0.33	11	3.63
10I		0.21	11	2.31
10J		0.35	11	3.85
10K		0.44	11	4.84
10L		0.60	11	6.60
10M		0.62	11	6.82
TOTALS CARRIED TO SUBSUMMARY				28.05

THE MOWING AREAS ON THIS SHEET ARE ONLY TO BE MOWED AFTER 7/1/25.



LEGEND

	AREA TO BE MOWED
	VEGETATION CLUSTER (TREES, BUSHES, ETC.)

NOTE 1:
 MOW UPPER PORTION AT SLOPE BREAK ONLY.
 TRIM AND MAINTAIN BOTH SIDES OF FENCE LINE TO CURB.

MAINTENANCE PLAN - LOCATION 10
 INTERCHANGE IR-70 (BETWEEN LINWOOD AVE AND KELTON AVE)

DESIGN AGENCY



DESIGNER
 RAM

REVIEWER
 XXX MM-DD-YY



PROJECT ID
 119496

SHEET	TOTAL
P.26	41

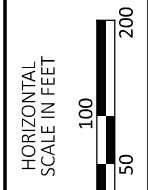
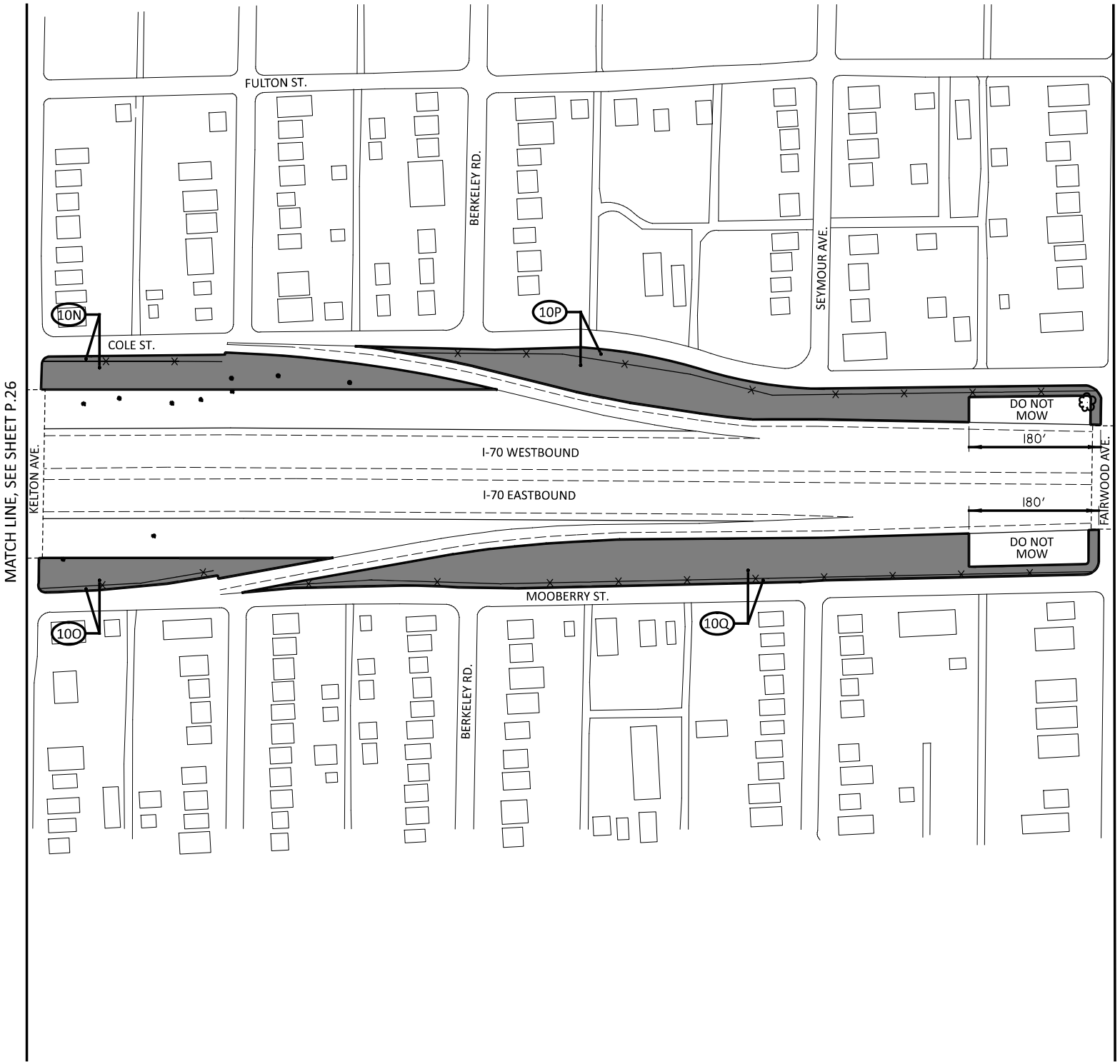
LOCATION		SPECIAL		
MARK	AREA		INTERCHANGE MOWING	
	SQ FT	ACRE	# TIMES	ACRE
10N		0.61	11	6.71
10O		0.30	11	3.30
10P		0.97	11	10.67
10Q		1.26	11	13.86
TOTALS CARRIED TO SUBSUMMARY				34.54

THE MOWING AREAS ON THIS SHEET ARE ONLY TO BE MOWED AFTER 7/1/25.

LEGEND

	AREA TO BE MOWED
	VEGETATION CLUSTER (TREES, BUSHES, ETC.)

NOTE 1:
 MOW UPPER PORTION AT SLOPE BREAK ONLY.
 TRIM AND MAINTAIN BOTH SIDES OF FENCE LINE TO CURB.



MAINTENANCE PLAN - LOCATION 10
 INTERCHANGE IR-70 (BETWEEN KELTON AVE AND FAIRWOOD AVE)

DESIGN AGENCY





DESIGNER
 RAM

REVIEWER
 XXX MM-DD-YY

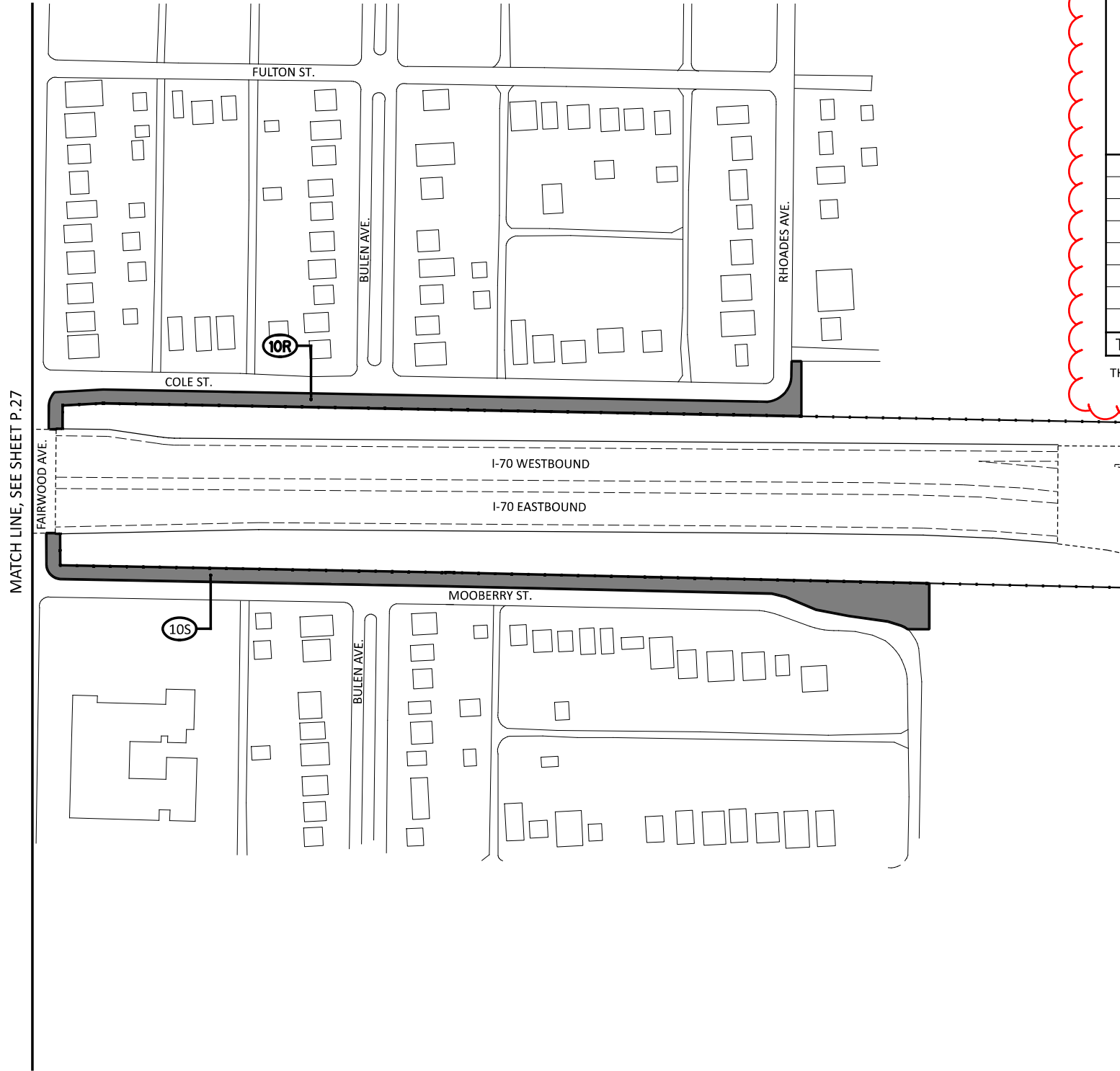
PROJECT ID
 119496

SHEET TOTAL
 P.27 41



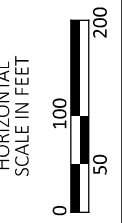
LEGEND	
	AREA TO BE MOWED
	VEGETATION CLUSTER (TREES, BUSHES, ETC.)

NOTE 1:
 MOW UPPER PORTION AT SLOPE BREAK ONLY.
 TRIM AND MAINTAIN BOTH SIDES OF FENCE LINE
 TO CURB.



MARK	LOCATION		SPECIAL	
	AREA		INTERCHANGE MOWING	
	SQ FT	ACRE	# TIMES	ACRE
10R		0.54	11	5.94
10S		0.75	11	8.25
TOTALS CARRIED TO SUBSUMMARY				14.19

THE MOWING AREAS ON THIS SHEET ARE ONLY TO BE MOWED AFTER 7/1/25.



MAINTENANCE PLAN - LOCATION 10
 INTERCHANGE IR-70 (FROM FAIRWOOD AVE)

DESIGN AGENCY





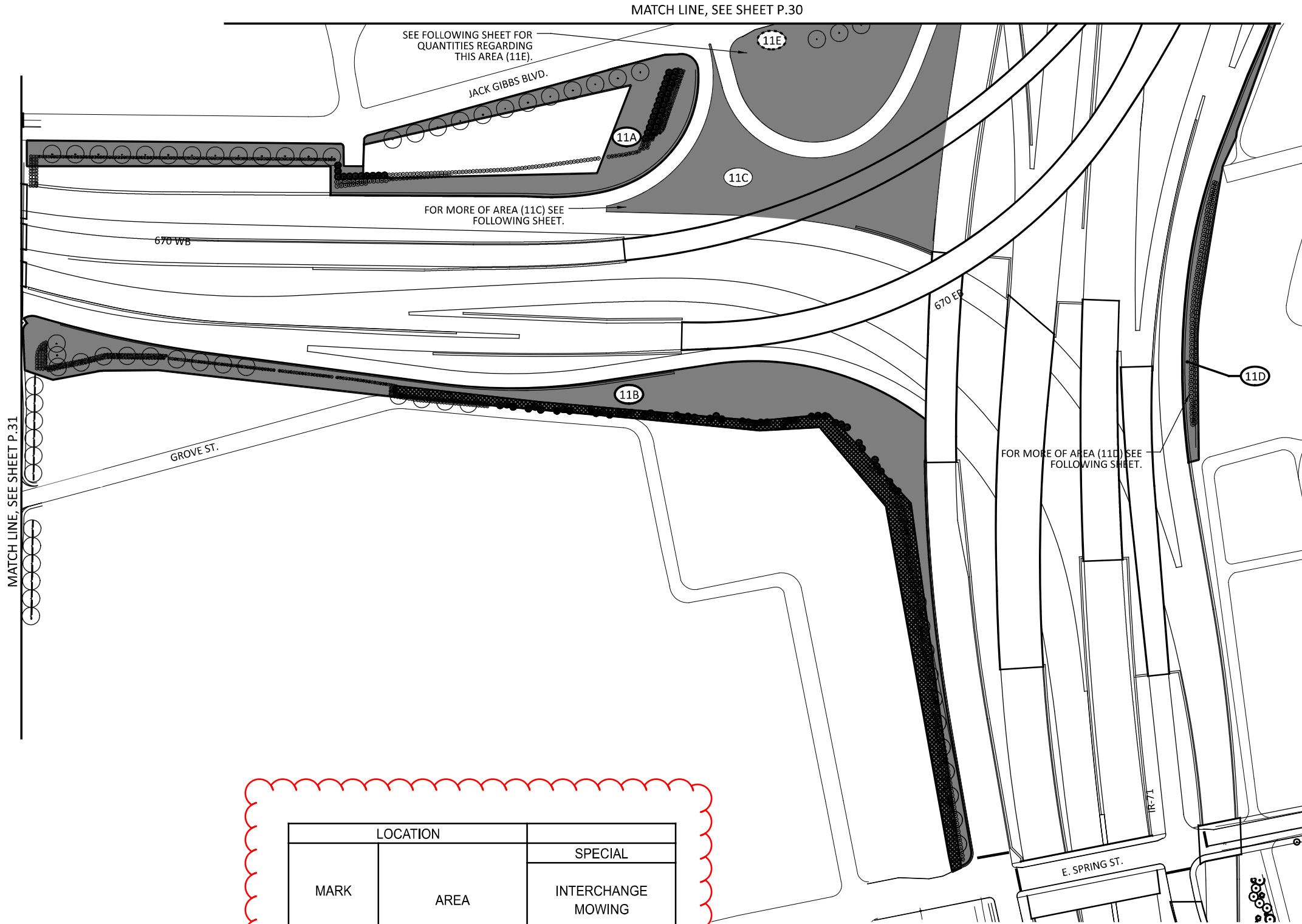
DESIGNER
 RAM

REVIEWER
 XXX MM-DD-YY

PROJECT ID
 119496

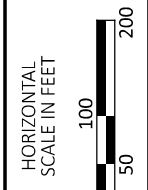
SHEET	TOTAL
P.28	41

LEGEND	
	AREA TO BE MOWED
	VEGETATION CLUSTER (TREES, BUSHES, ETC.)



MARK	LOCATION AREA		SPECIAL INTERCHANGE MOWING	
	SQ FT	ACRE	# TIMES	ACRE
11A		2.70	11	29.70
11B		3.16	11	34.76
11C		1.93	11	21.23
11D		0.57	11	6.27
TOTALS CARRIED TO SUBSUMMARY				91.96

THE MOWING AREAS ON THIS SHEET ARE ONLY TO BE MOWED AFTER 7/1/25.



MAINTENANCE PLAN - LOCATION 11
 INTERCHANGE IR-71 AND IR-670

DESIGN AGENCY



DESIGNER
 RAM

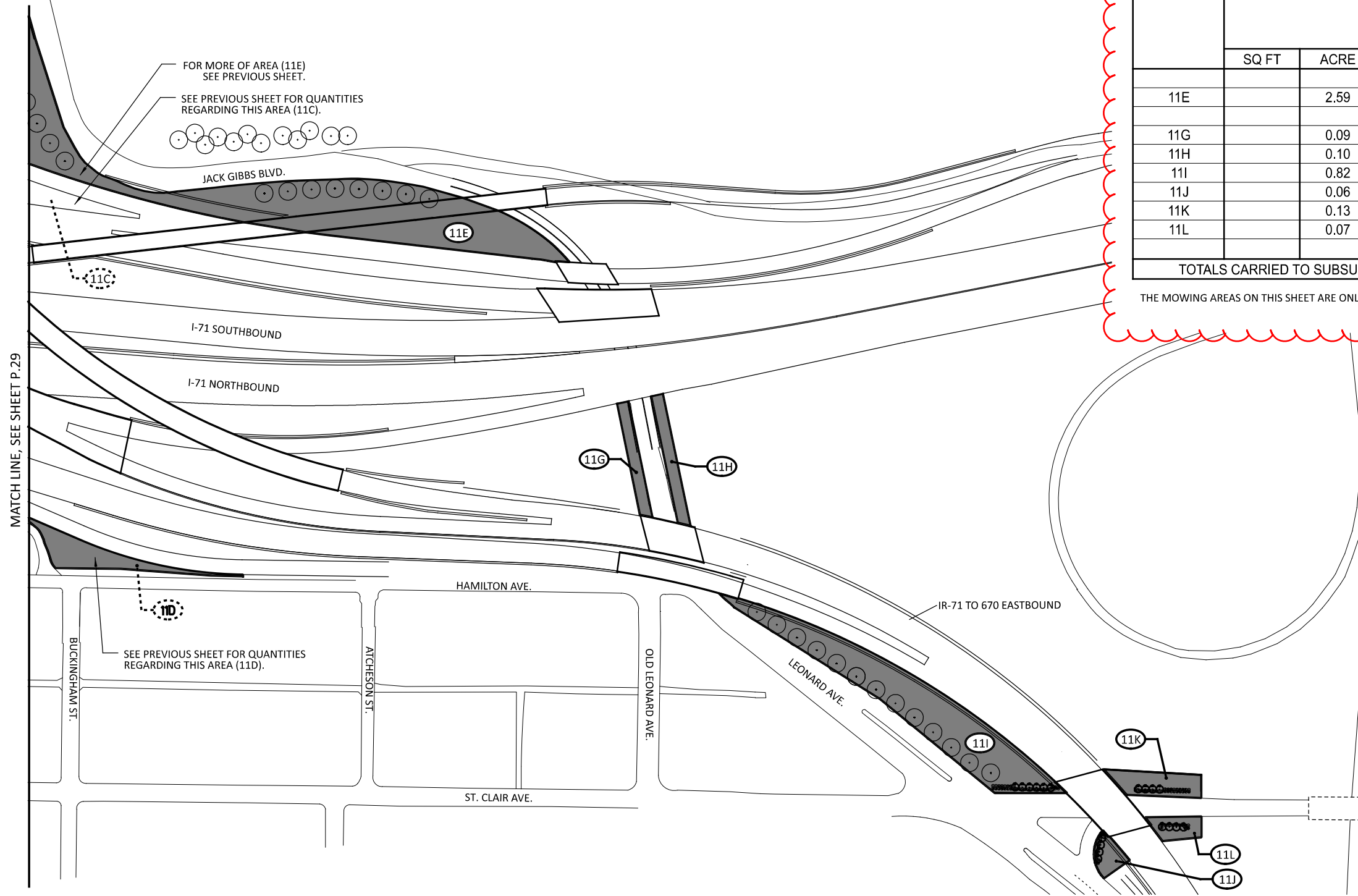
REVIEWER
 XXX MM-DD-YY

PROJECT ID
 119496

SHEET	TOTAL
P.29	41



LEGEND	
	AREA TO BE MOWED
	VEGETATION CLUSTER (TREES, BUSHES, ETC.)

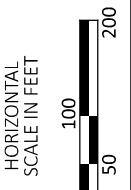


FOR MORE OF AREA (11E)
SEE PREVIOUS SHEET.
SEE PREVIOUS SHEET FOR QUANTITIES
REGARDING THIS AREA (11C).

SEE PREVIOUS SHEET FOR QUANTITIES
REGARDING THIS AREA (11D).

MARK	LOCATION		SPECIAL	
	SQ FT	ACRE	# TIMES	ACRE
11E		2.59	11	28.49
11G		0.09	11	0.99
11H		0.10	11	1.10
11I		0.82	11	9.02
11J		0.06	11	0.66
11K		0.13	11	1.43
11L		0.07	11	0.77
TOTALS CARRIED TO SUBSUMMARY				42.46

THE MOWING AREAS ON THIS SHEET ARE ONLY TO BE MOWED AFTER 7/1/25.



MAINTENANCE PLAN - LOCATION 11
INTERCHANGE IR-71 AND IR-670

DESIGN AGENCY





DESIGNER
RAM

REVIEWER
XXX MM-DD-YY

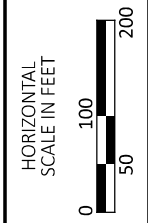
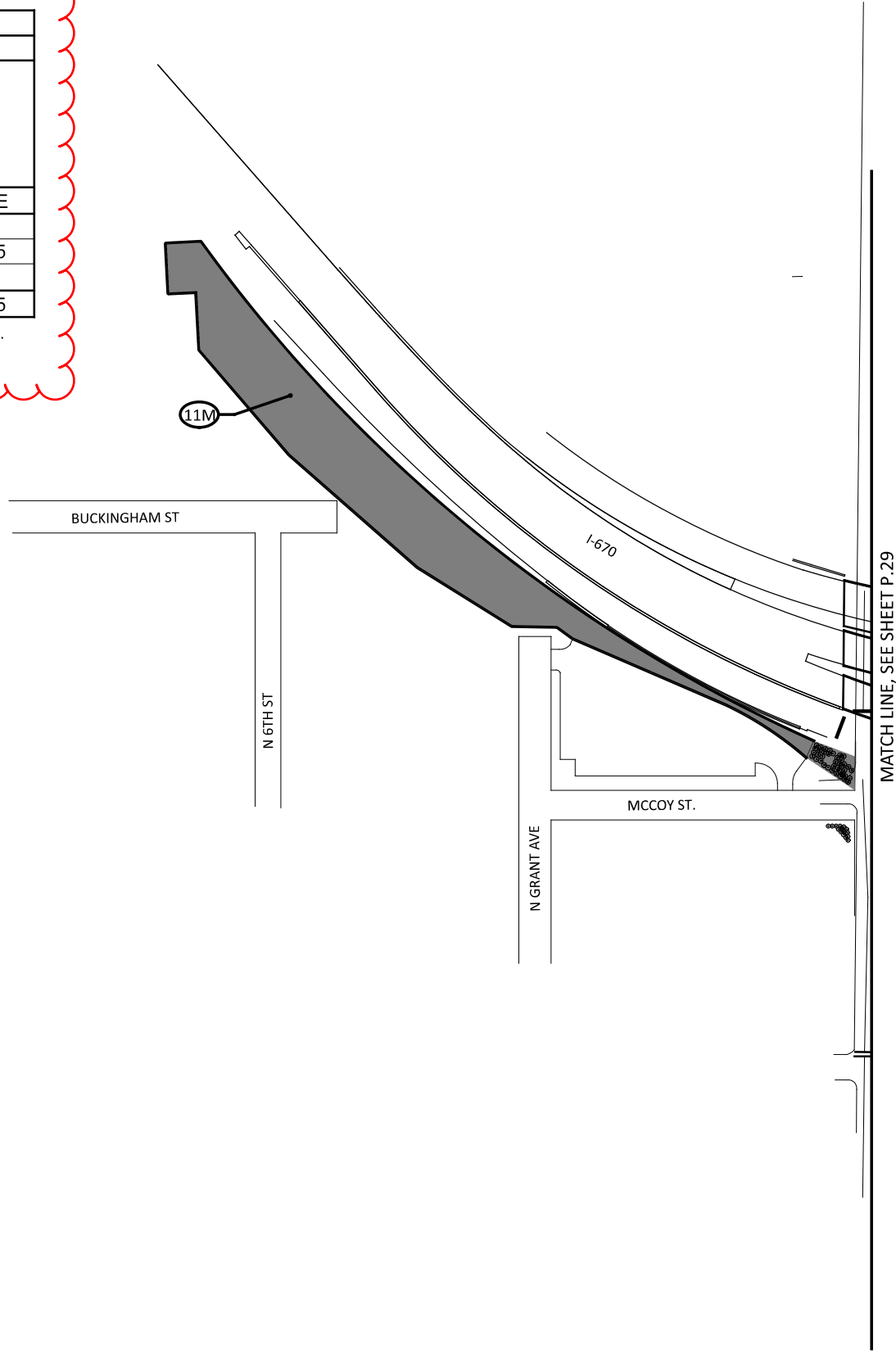
PROJECT ID
119496

SHEET	TOTAL
P.30	41


LEGEND	
	AREA TO BE MOWED
	VEGETATION CLUSTER (TREES, BUSHES, ETC.)

MARK	LOCATION		SPECIAL	
	SQ FT	ACRE	# TIMES	ACRE
11M		1.35	11	14.85
TOTALS CARRIED TO SUBSUMMARY				14.85

THE MOWING AREAS ON THIS SHEET ARE ONLY TO BE MOWED AFTER 7/1/25.





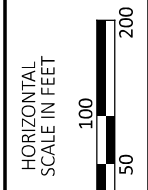
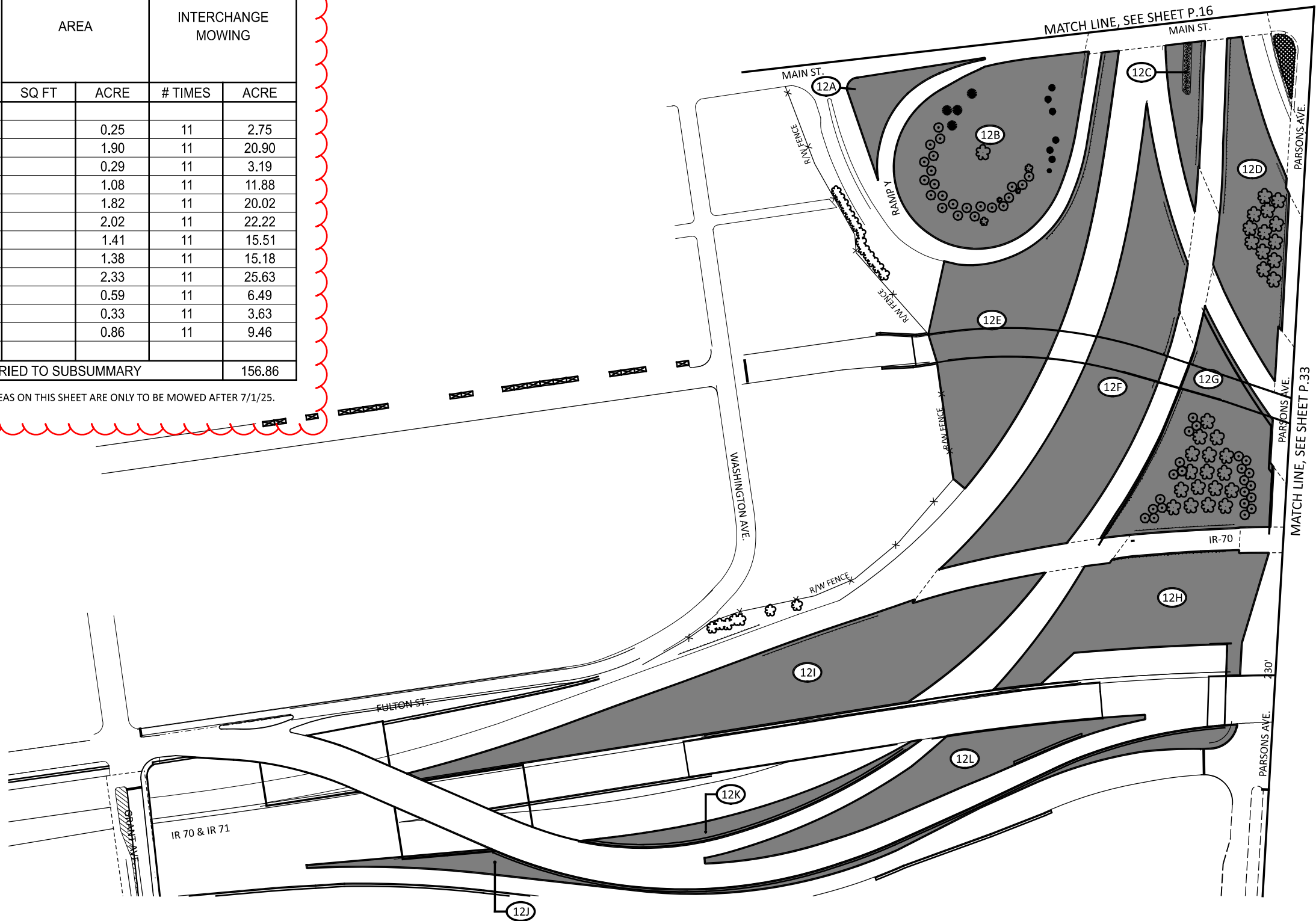
MAINTENANCE PLAN - LOCATION 11
 INTERCHANGE IR-71 AND IR-670

DESIGN AGENCY	
DESIGNER	RAM
REVIEWER	XXX MM-DD-YY
PROJECT ID	119496
SHEET	TOTAL
P.31	41

MARK	LOCATION		SPECIAL	
	SQ FT	ACRE	# TIMES	ACRE
12A		0.25	11	2.75
12B		1.90	11	20.90
12C		0.29	11	3.19
12D		1.08	11	11.88
12E		1.82	11	20.02
12F		2.02	11	22.22
12G		1.41	11	15.51
12H		1.38	11	15.18
12I		2.33	11	25.63
12J		0.59	11	6.49
12K		0.33	11	3.63
12L		0.86	11	9.46
TOTALS CARRIED TO SUBSUMMARY				156.86

THE MOWING AREAS ON THIS SHEET ARE ONLY TO BE MOWED AFTER 7/1/25.

LEGEND	
	AREA TO BE MOWED
	VEGETATION CLUSTER (TREES, BUSHES, ETC.)



MAINTENANCE PLAN - LOCATION 12
 INTERCHANGE IR-71 (PARSONS AVE AND MAIN STREET)

DESIGN AGENCY





DESIGNER
RAM

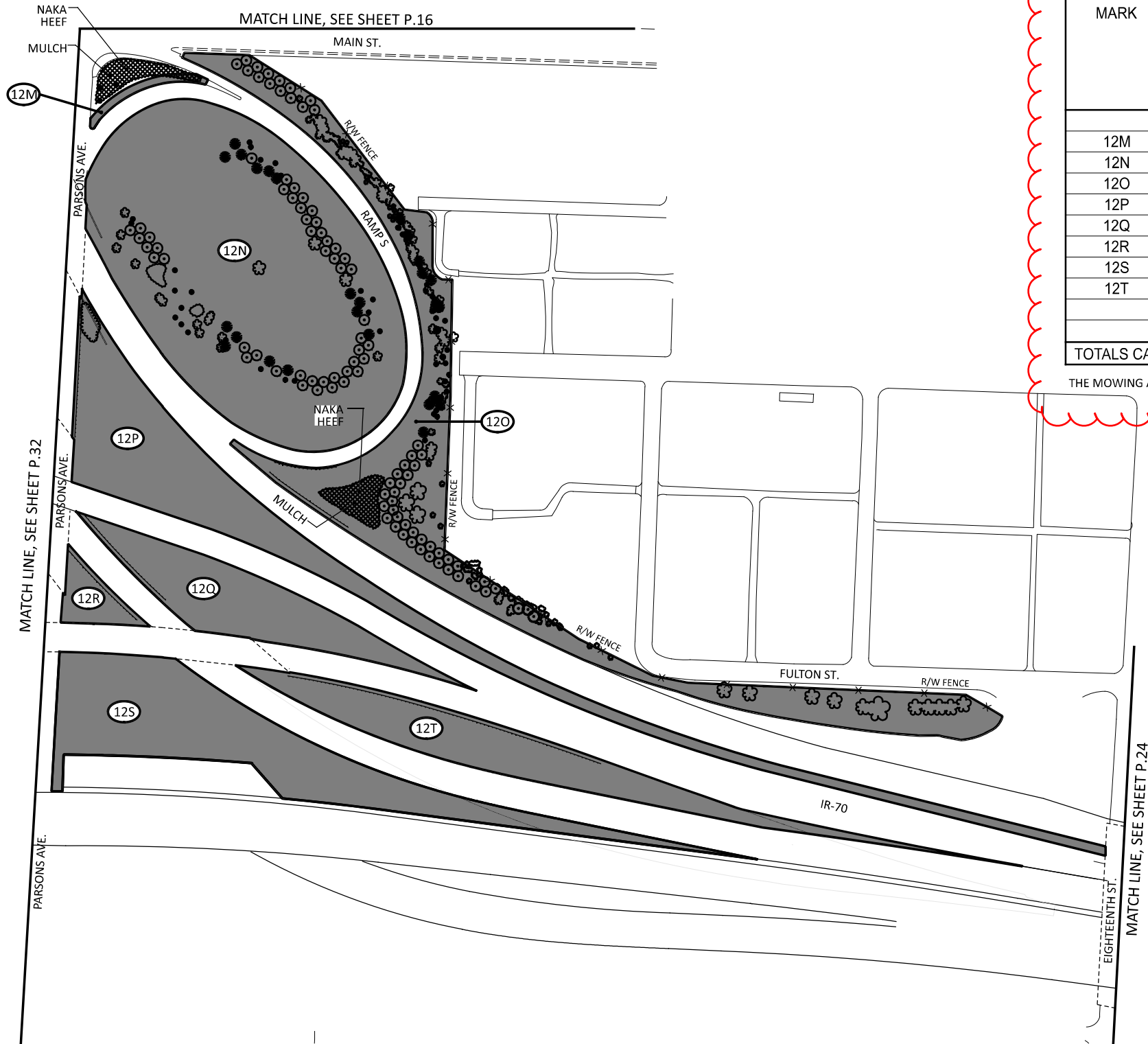
REVIEWER
 XXX MM-DD-YY

PROJECT ID
119496

SHEET	TOTAL
P.32	41

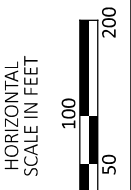


LEGEND	
	AREA TO BE MOWED
	VEGETATION CLUSTER (TREES, BUSHES, ETC.)



MARK	LOCATION		SPECIAL	
	AREA		INTERCHANGE MOWING	
	SQ FT	ACRE	# TIMES	ACRE
12M		0.06	11	0.66
12N		4.03	11	44.33
12O		2.47	11	27.17
12P		1.70	11	18.70
12Q		0.86	11	9.46
12R		0.18	11	1.98
12S		1.63	11	17.93
12T		1.03	11	11.33
TOTALS CARRIED TO SUBSUMMARY				131.56

THE MOWING AREAS ON THIS SHEET ARE ONLY TO BE MOWED AFTER 7/1/25.



MAINTENANCE PLAN - LOCATION 12
 INTERCHANGE IR-71 (PARSONS AVE AND MAIN STREET)

DESIGN AGENCY



DESIGNER
RAM

REVIEWER



XXX MM-DD-YY

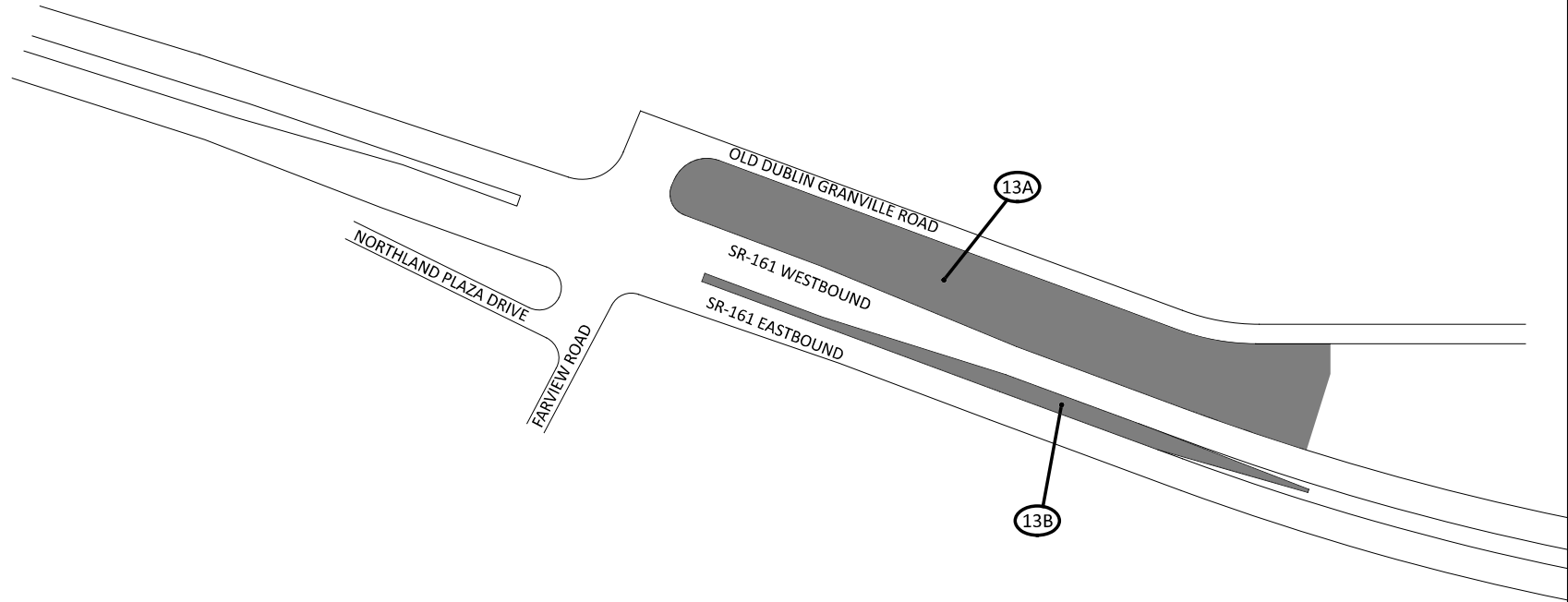
PROJECT ID
119496

SHEET TOTAL
 P.33 | 41

LOCATION		SPECIAL		
MARK	AREA		INTERCHANGE MOWING	
	SQ FT	ACRE	# TIMES	ACRE
13A		0.93	11	10.23
13B		0.21	11	2.31
TOTALS CARRIED TO SUBSUMMARY				12.54

THE MOWING AREAS ON THIS SHEET ARE ONLY TO BE MOWED AFTER 7/1/25.

LEGEND	
	AREA TO BE MOWED
	VEGETATION CLUSTER (TREES, BUSHES, ETC.)



MATCH LINE, SEE SHEET P.35



**MAINTENANCE PLAN - LOCATION 13
 INTERCHANGE SR-161 (SR-3)**

DESIGN AGENCY



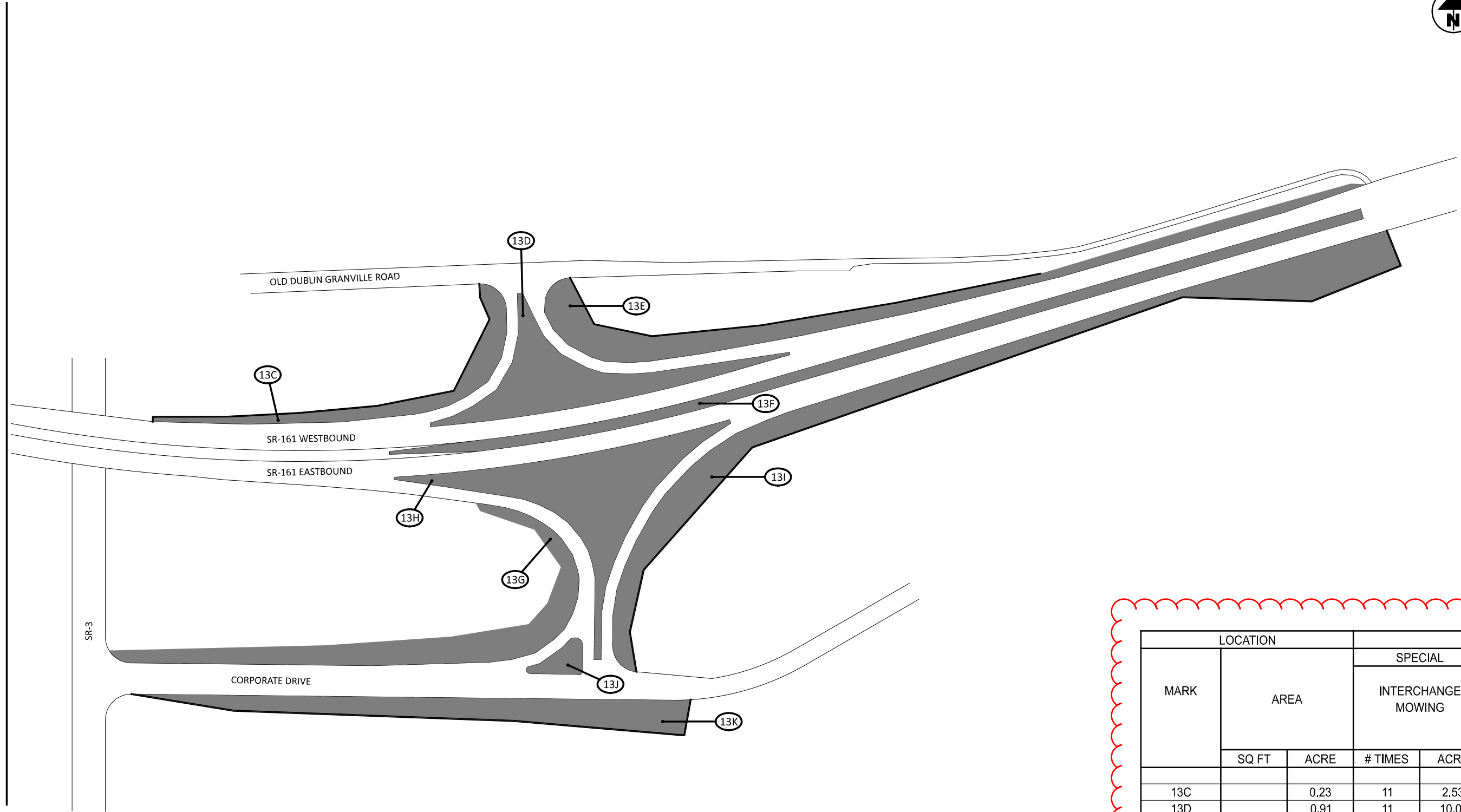
DESIGNER
RAM



REVIEWER
 XXX MM-DD-YY

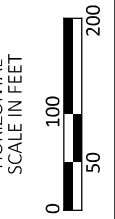
PROJECT ID
119496

SHEET	TOTAL
P.34	41

MATCH LINE, SEE SHEET P.34



LEGEND	
	AREA TO BE MOWED
	VEGETATION CLUSTER (TREES, BUSHES, ETC.)



MAINTENANCE PLAN - LOCATION 13
 INTERCHANGE SR-161 (SR-3)

MARK	LOCATION		SPECIAL	
	AREA		INTERCHANGE MOWING	
	SQ FT	ACRE	# TIMES	ACRE
13C		0.23	11	2.53
13D		0.91	11	10.01
13E		1.19	11	13.09
13F		0.77	11	8.47
13G		0.31	11	3.41
13H		1.35	11	14.85
13I		1.68	11	18.48
13J		0.12	11	1.32
13K		0.52	11	5.72
13L		0.15	11	1.65
TOTALS CARRIED TO SUBSUMMARY				79.53

THE MOWING AREAS ON THIS SHEET ARE ONLY TO BE MOWED AFTER 7/1/25.

DESIGN AGENCY

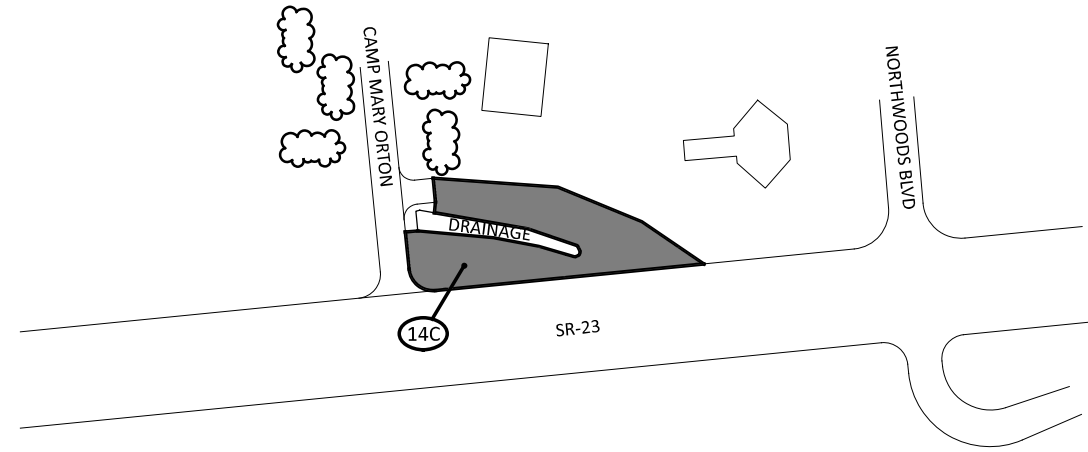
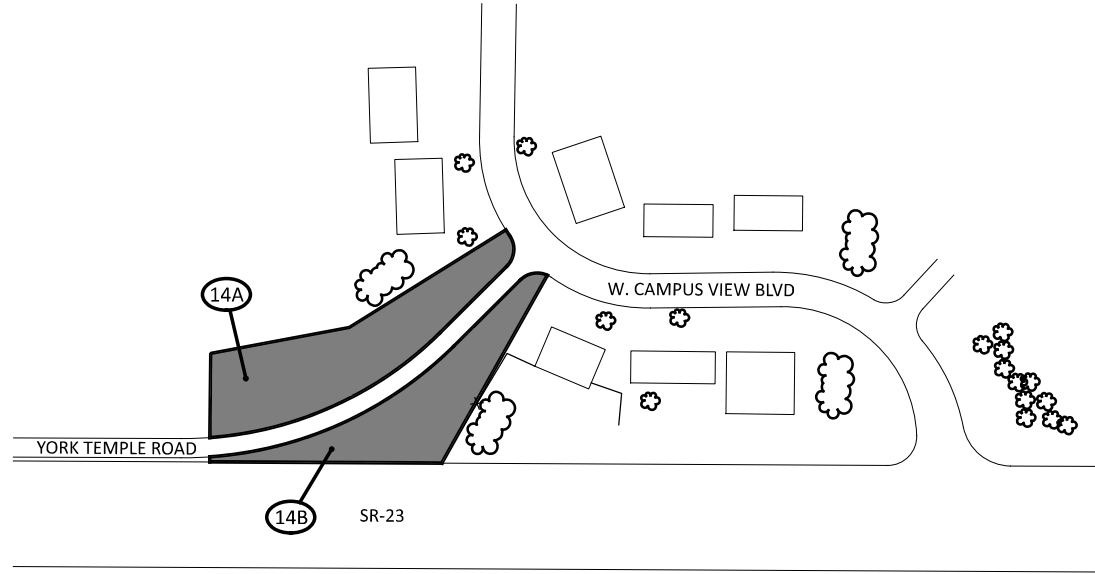




DESIGNER
 RAM

REVIEWER
 XXX MM-DD-YY

PROJECT ID
 119496

SHEET TOTAL
 P.35 41



LEGEND	
	AREA TO BE MOWED
	VEGETATION CLUSTER (TREES, BUSHES, ETC.)

MARK	LOCATION		SPECIAL	
	AREA		INTERCHANGE MOWING	
	SQ FT	ACRE	# TIMES	ACRE
14A		0.23	22	5.06
14B		0.35	22	7.70
14C		0.35	22	7.70
TOTALS CARRIED TO SUBSUMMARY				20.46



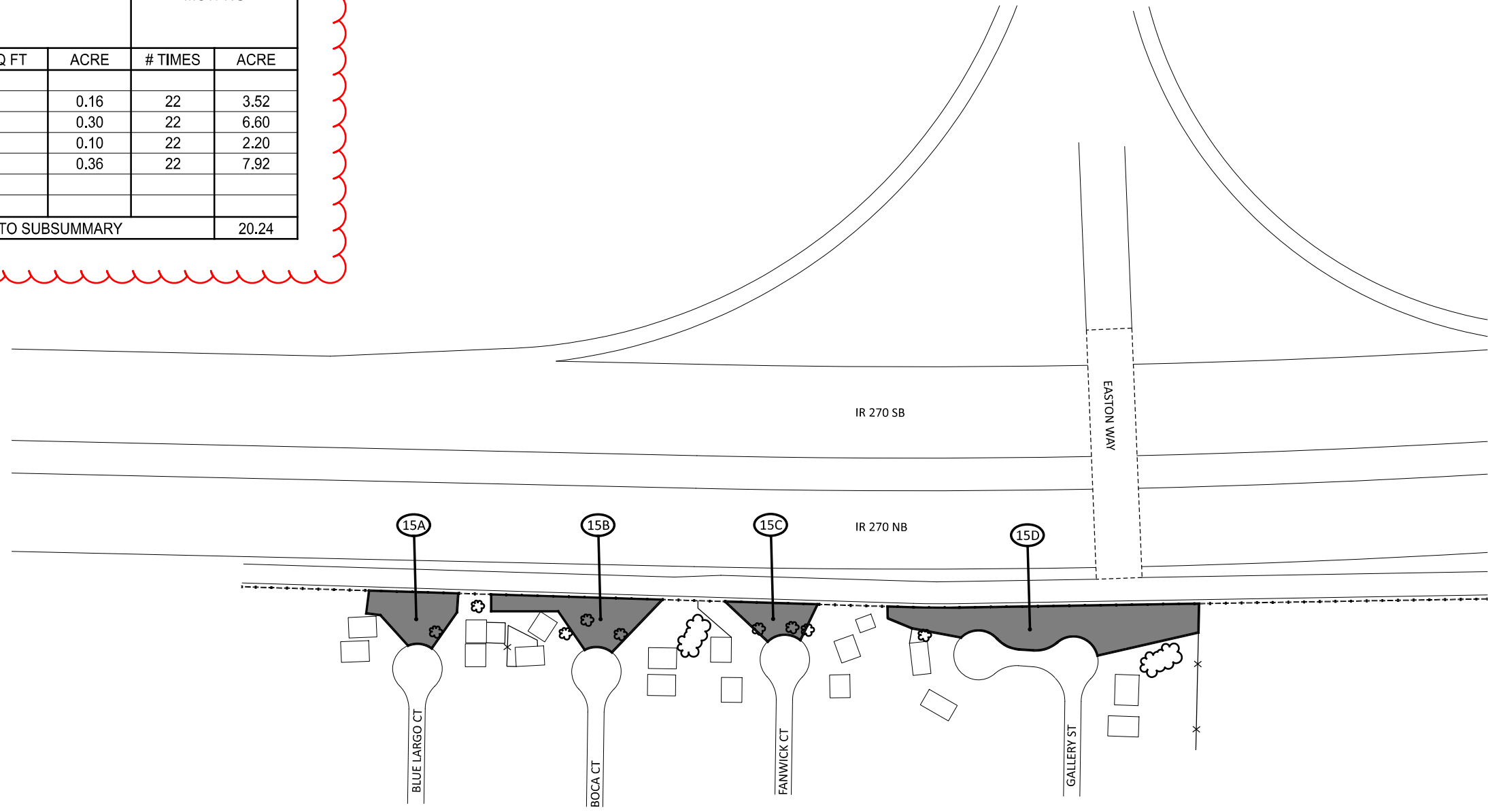
MAINTENANCE PLAN - LOCATION 14
 SR-23 - MARY ORTON/CAMPUS VIEW

DESIGN AGENCY



DESIGNER
 RAM
 REVIEWER
 XXX MM-DD-YY
 PROJECT ID
 119496
 SHEET TOTAL
 P.36 | 41

LOCATION		SPECIAL			
MARK	AREA	INTERCHANGE MOWING			
		SQ FT	ACRE	# TIMES	ACRE
15A			0.16	22	3.52
15B			0.30	22	6.60
15C			0.10	22	2.20
15D			0.36	22	7.92
TOTALS CARRIED TO SUBSUMMARY					20.24



LEGEND	
	AREA TO BE MOWED
	VEGETATION CLUSTER (TREES, BUSHES, ETC.)



**MAINTENANCE PLAN - LOCATION 15
 INTERCHANGE IR 270 - EASTON WAY**

DESIGN AGENCY





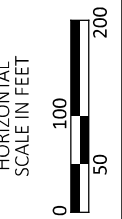
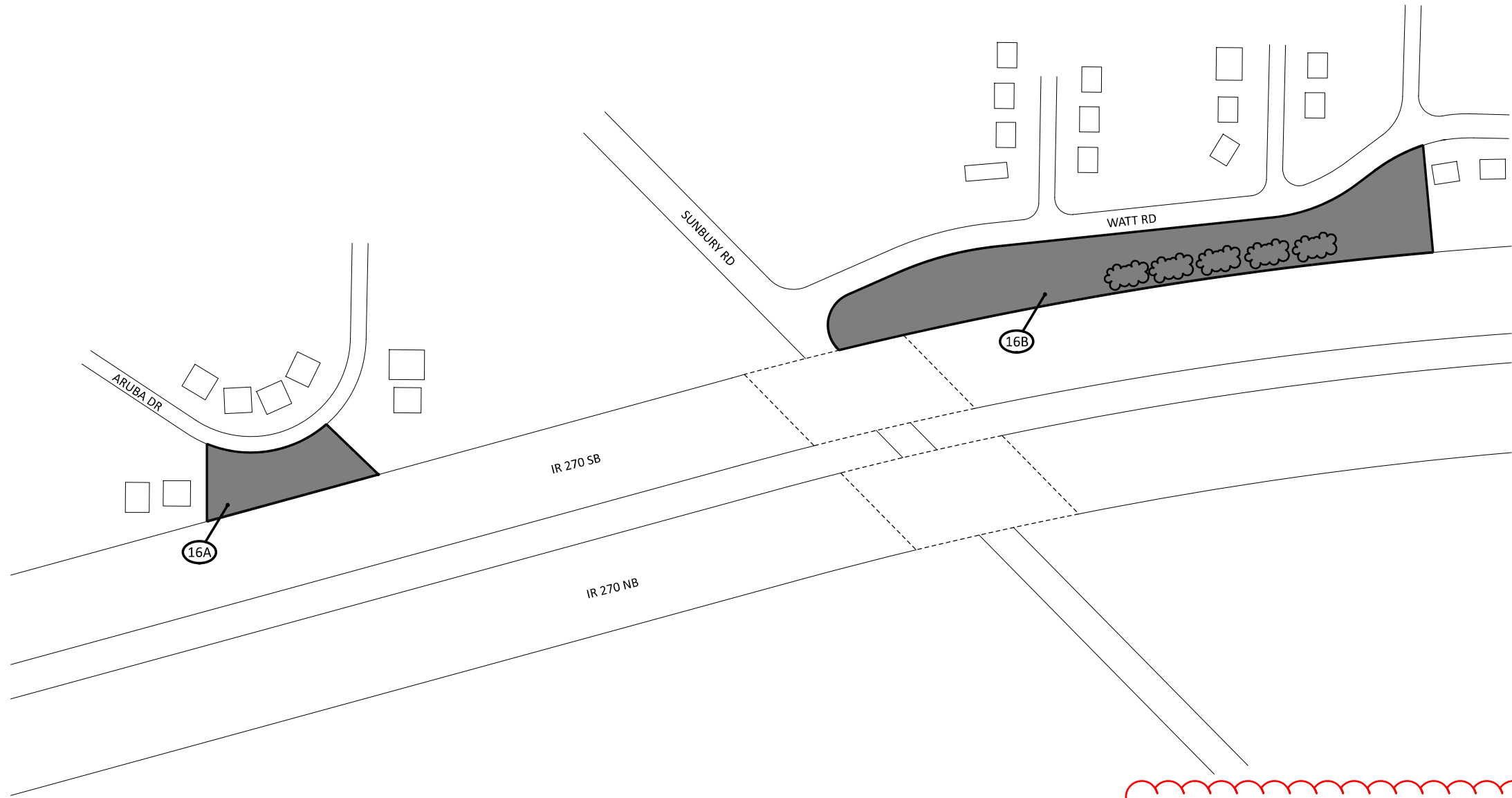
DESIGNER
RAM

REVIEWER
 XXX MM-DD-YY

PROJECT ID
119496

SHEET TOTAL
 P.37 | 41

LEGEND	
	AREA TO BE MOWED
	VEGETATION CLUSTER (TREES, BUSHES, ETC.)



MAINTENANCE PLAN - LOCATION 16
 IR 270 - SUNBURY ROAD

MARK	LOCATION		SPECIAL	
	AREA		INTERCHANGE MOWING	
	SQ FT	ACRE	# TIMES	ACRE
16A		0.17	22	3.74
16B		1.78	22	39.16
TOTALS CARRIED TO SUBSUMMARY				42.90

DESIGN AGENCY





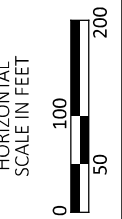
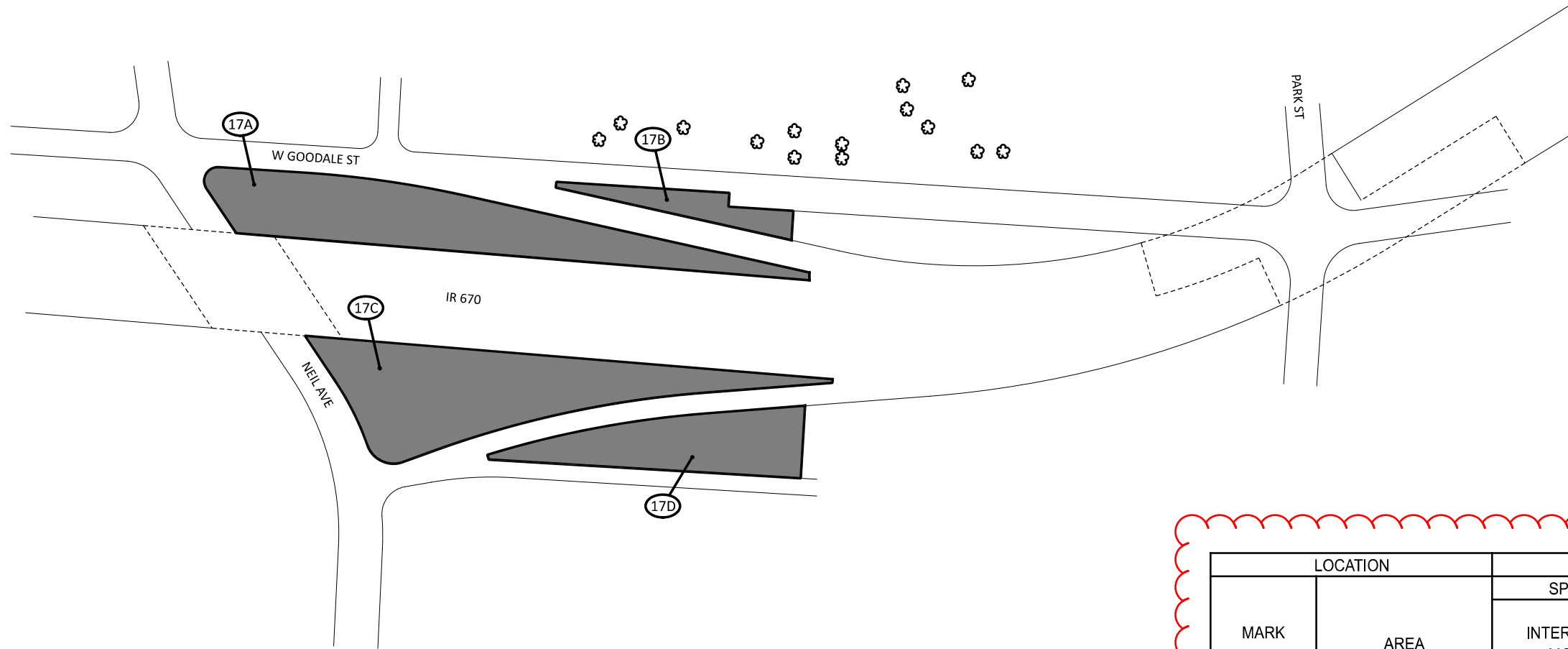
DESIGNER
 RAM

REVIEWER
 XXX MM-DD-YY

PROJECT ID
 119496

SHEET TOTAL
 P.38 | 41

LEGEND	
	AREA TO BE MOWED
	VEGETATION CLUSTER (TREES, BUSHES, ETC.)



**MAINTENANCE PLAN - LOCATION 17
 INTERCHANGE IR 670 - NEIL AVENUE**

MARK	LOCATION		SPECIAL	
	AREA		INTERCHANGE MOWING	
	SQ FT	ACRE	# TIMES	ACRE
17A		1.30	22	28.60
17B		0.24	22	5.28
17C		1.35	22	29.70
17D		0.69	22	15.18
TOTALS CARRIED TO SUBSUMMARY				78.76

DESIGN AGENCY





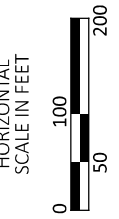
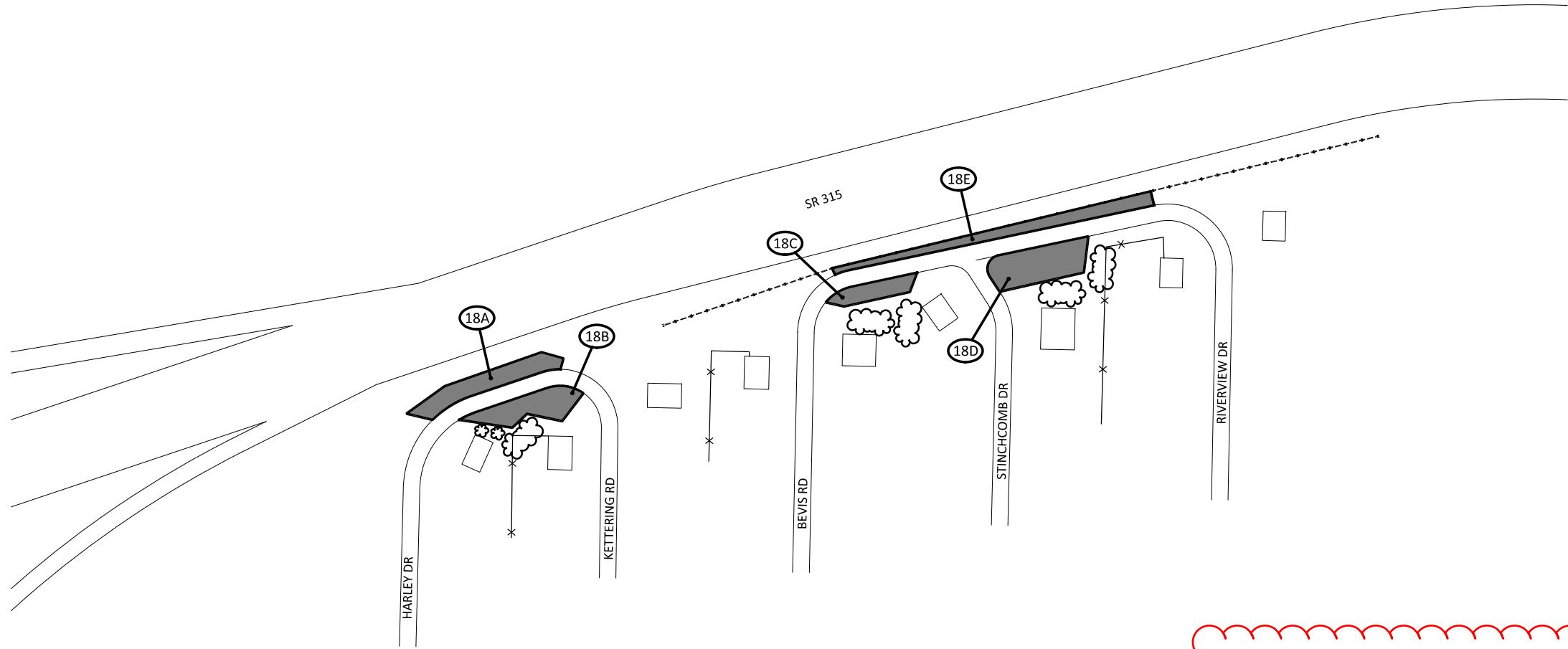
DESIGNER
RAM

REVIEWER
 XXX MM-DD-YY

PROJECT ID
119496

SHEET TOTAL
 P.39 | 41

LEGEND	
	AREA TO BE MOWED
	VEGETATION CLUSTER (TREES, BUSHES, ETC.)



MAINTENANCE PLAN - LOCATION 18
 SR 315 - NORTH OF ACKERMAN ROAD

MARK	LOCATION		SPECIAL	
	AREA		INTERCHANGE MOWING	
	SQ FT	ACRE	# TIMES	ACRE
18A		0.14	22	3.08
18B		0.12	22	2.64
18C		0.07	22	1.54
18D		0.16	22	3.52
18E		0.16	22	3.52
TOTALS CARRIED TO SUBSUMMARY				14.30

DESIGN AGENCY





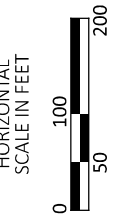
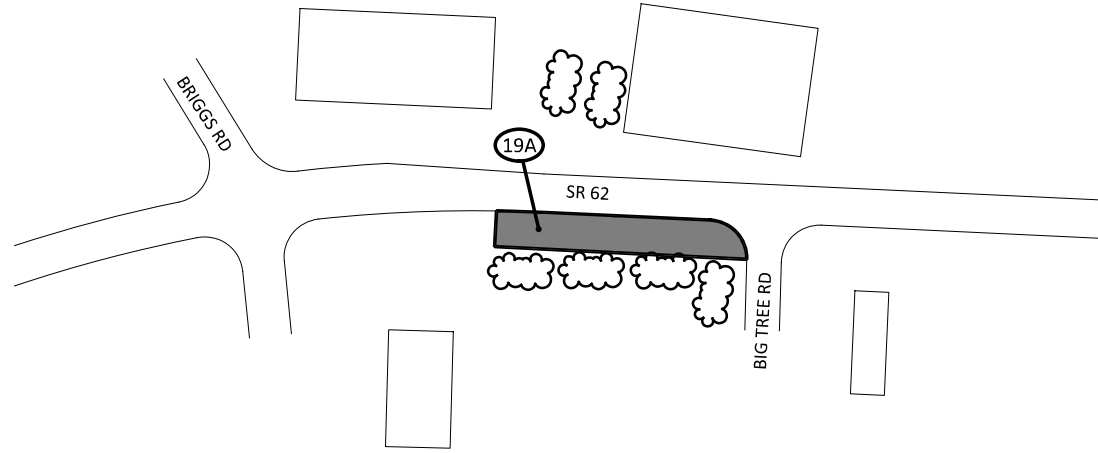
DESIGNER
 RAM

REVIEWER
 XXX MM-DD-YY

PROJECT ID
 119496

SHEET TOTAL
 P.40 41

LEGEND	
	AREA TO BE MOWED
	VEGETATION CLUSTER (TREES, BUSHES, ETC.)



MAINTENANCE PLAN - LOCATION 19
 US 23 - BIG TREE RD

MARK	LOCATION		SPECIAL	
	SQ FT	ACRE	# TIMES	ACRE
19A		0.19	22	4.18
TOTALS CARRIED TO SUBSUMMARY				4.18

DESIGN AGENCY



DESIGNER
 RAM

REVIEWER
 XXX MM-DD-YY

PROJECT ID
 119496

SHEET TOTAL
 P.41 41