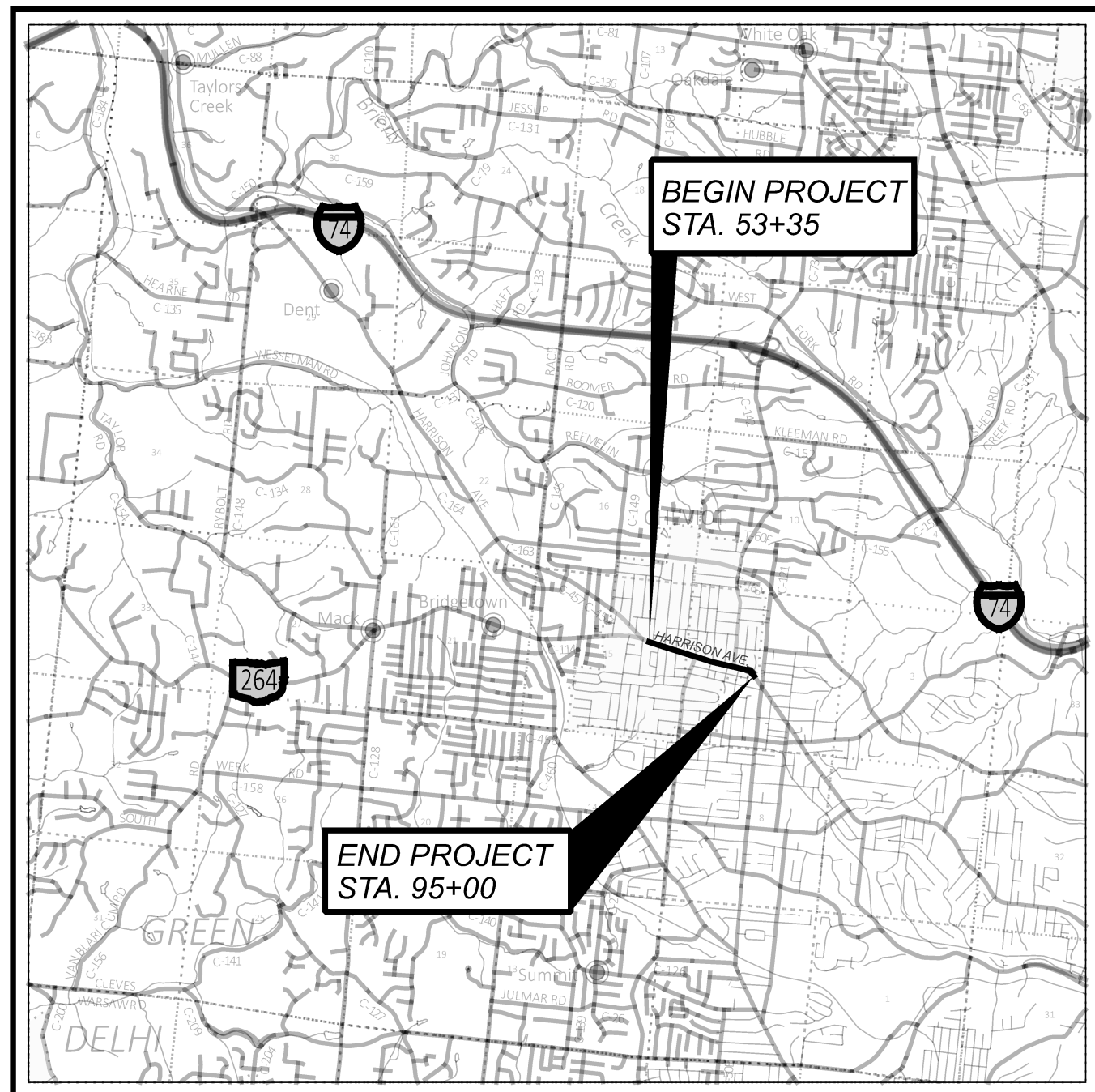


STATE OF OHIO DEPARTMENT OF TRANSPORTATION


HAM-CR 457-14.97

CITY OF CHEVIOT
CITY OF CINCINNATI
HAMILTON COUNTY



LOCATION MAP

LATITUDE: 39°09'23" LONGITUDE: -84°37'02"
SCALE 1" = 1 MILE



PORTION TO BE IMPROVED	=====
INTERSTATE HIGHWAY	=====
FEDERAL ROUTES	=====
STATE ROUTES	=====
COUNTY & TOWNSHIP ROADS	=====
OTHER ROADS	=====

DESIGN DESIGNATION

CURRENT ADT (2023)	15,533
DESIGN YEAR ADT (2043)	26,310
DESIGN HOURLY VOLUME (2023)	1553
DIRECTIONAL DISTRIBUTION	52%
TRUCKS (24 HOUR B&C)	3.66%
DESIGN SPEED	25 MPH
LEGAL SPEED	25 MPH
DESIGN FUNCTIONAL CLASSIFICATION:	URBAN MINOR ARTERIAL

NOT ON NHS SYSTEM

DESIGN EXCEPTIONS

NONE

ADA DESIGN WAIVERS

REQUIRED SEE NOTE ON SHEET 5

UNDERGROUND UTILITIES
Contact Two Working Days
Before You Dig

OHIO811.org
Before You Dig

OHIO811, 8-1-1, or 1-800-362-2764
(Non members must be called directly)

PLAN PREPARED BY:
143ENGINEERS
3249 PLATEAU PLACE
CINCINNATI, OHIO 45241


INDEX OF SHEETS:

TITLE.....	1
SCHEMATIC PLAN.....	2-3
TYPICAL SECTION.....	4
GENERAL NOTES.....	5-6
MULTI SPACE METER NOTES	7-8
MAINTENANCE OF TRAFFIC NOTES	9-9C
GENERAL SUMMARY.....	10-10A
SUBSUMMARY	11-22
NOT USED.....	23
ROADWAY PLANS	24-31
INTERSECTION DETAILS	32-50
TRAFFIC CONTROL PLANS.....	51-58
PARKING PLANS.....	59-62
PARKING DETAILS.....	63-64

WALKER PARKING ARE
THE PARKING DESIGNERS

ENGINEER'S SEAL:

TRAFFIC CONTROL




SIGNED: _____

DATE: 01-17-2023

ENGINEER'S SEAL:

ROADWAY



SIGNED: _____

DATE: 01-17-2023

STANDARD CONSTRUCTION DRAWINGS

						SUPPLEMENTAL SPECIFICATIONS	SPECIAL PROVISIONS
BP-2.2	1/15/21	MT-95.50	7/21/17	TC-42.10	10/18/13	800-2019 SEE PROPOSAL	
BP-3.1	1/21/22	MT-95.61	4/19/19	TC-42.20	10/18/13	832 7/15/22	
BP-5.1	7/15/22	MT-97.10	4/19/19	TC-52.10	10/18/13	881 12/31/12	
BP-7.1	1/21/22	MT-97.12	1/20/17	TC-52.20	1/15/21		
		MT-97.20	4/19/19	TC-65.10	1/17/14		
CB-3A	7/16/21	MT-99.20	4/19/19	TC-65.11	7/15/22		
CB-6	1/21/22	MT-101.60	1/17/20	TC-71.10	7/15/22	SS 1136 4/21/23	
		MT-101.90	7/17/20	TC-74.10	1/20/23		
DM-4.4	1/15/16	MT-102.30	10/16/15	TC-83.20	7/15/22		
MH-3	7/16/21	MT-105.10	1/17/20				
		MT-110.10	7/19/13				
RM-2.1	7/19/13	TC-17.11	1/21/22				
		TC-41.20	10/18/13				
MT-95.31	7/19/19	TC-41.30	10/18/13				
MT-95.32	4/19/19	TC-41.50	10/18/13				

FEDERAL PROJECT NUMBER

E210175

RAILROAD INVOLVEMENT

NONE

PROJECT DESCRIPTION

CONSTRUCTION OF RAISED INTERSECTIONS, RAISED CROSSWALKS, CENTER MEDIANS, CORNER ISLANDS, AND PEDESTRIAN IMPROVEMENTS, SUCH AS PAINTED CROSSWALKS AND RECTANGULAR RAPID FLASHING BEACON SIGNS, ON HARRISON AVENUE FROM EAST OF FRANCES AVENUE TO JUST PAST THE CITY OF CINCINNATI CORPORATION LIMIT. PROJECT LENGTH IS 4173 FEET.

EARTH DISTURBED AREAS

PROJECT EARTH DISTURBED AREA:	0.3 ACRES
ESTIMATED CONTRACTOR EARTH DISTURBED AREA:	0.0 ACRES
NOTICE OF INTENT EARTH DISTURBED AREA:	N/A (NOI NOT REQUIRED)

2019 SPECIFICATIONS

THE STANDARD SPECIFICATIONS OF THE STATE OF OHIO, DEPARTMENT OF TRANSPORTATION, INCLUDING SUPPLEMENTAL SPECIFICATIONS LISTED IN THE PLANS AND CHANGES LISTED IN THE PROPOSAL SHALL GOVERN THIS IMPROVEMENT.

I HEREBY APPROVE THESE PLANS AND DECLARE THAT THE MAKING OF THIS IMPROVEMENT WILL REQUIRE THE PART-TIME CLOSING OF THE HIGHWAY TO TRAFFIC, AS NOTED ON SHEET 9. DURING WHICH TIME DETOURS WILL BE PROVIDED AS SHOWN HEREIN. PROVISIONS FOR THE MAINTENANCE AND SAFETY OF TRAFFIC WILL BE AS SET FORTH ON THE PLANS AND ESTIMATES.

DISTRICT DEPUTY DIRECTOR

Tammy K Campbell 2-20-23

DIRECTOR, DEPARTMENT OF TRANSPORTATION

Jack Markants 2-20-23

TITLE SHEET

DESIGN AGENCY



DESIGNER

CDS

REVIEWER

CFD 01-17-23

PROJECT ID

114697

SHEET TOTAL

1 64

HAM-CR 457-14.97

MODEL: Sheet PAPER: 34x22 (in.) DATE: 4/17/2023 TIME: 9:40:50 PM USER: spisa C:\Users\spisa\Dropbox\Project\CONNECT\Cheviot_114697\114697_400_Engineering\Traffic\Sheets\114697_GT001.dgn