



December 12, 2023

Ohio Department of Transportation, District 1
Dan Niese
1885 N. McCullough St.
Lima OH 45801

Re: Approval Under Ohio EPA National Pollutant Discharge Elimination System (NPDES) – Construction Site Stormwater General Permit – OHC000006

Dear Applicant,

Your NPDES Notice of Intent (NOI) application is approved for the following facility/site. Please use your Ohio EPA Facility Permit Number in all future correspondence.

Facility Name:	HAN-US68/SR15-Interchange, PID 112280
Facility Location:	US-68 from MM 11.56 to MM 11.79, Includes relocating the exit ramp.
City:	Findlay
County:	Hancock
Township:	Eagle
Ohio EPA Facility Permit Number:	2GC07562*AG
Permit Effective Date:	December 12, 2023
Permit Expiration Date:	April 22, 2028

Please read and review the permit carefully. The permit contains requirements and prohibitions with which you must comply. A copy of the general permit may be viewed or downloaded from [here](#). Coverage under this permit will remain in effect until a renewal of the permit is issued by the Ohio EPA.

If more than one operator (defined in the permit) will be engaged at the site, each operator shall seek coverage under the general permit. Additional operator(s) shall submit a Co-Permittee NOI to be covered under this permit. There is no fee associated with the Co-Permittee NOI form.

Please be aware that this letter only authorizes discharges in accordance with the above referenced General Permit. The placement to fill into regulated waters of the state may require a 401 Water Quality Certification and/or Isolated Wetlands Permit from Ohio EPA. Failure to obtain the required permits in advance is a violation of Ohio Revised Code 6111 and potentially subjects you to enforcement and civil penalties.

If you need assistance or have questions, please call (614) 644-2001 and ask for Construction Site Stormwater General Permit support or visit our website at epa.ohio.gov.

Sincerely,

Anne M. Vogel
Director



Division of Surface Water - Notice of Intent (NOI) For Coverage Under Ohio Environmental Protection Agency General NPDES Permit

(Read accompanying instructions carefully before completing this form.)

Submission of this NOI constitutes notice that the party identified in Section I of this form intends to be authorized to discharge into state surface waters under Ohio EPA's NPDES general permit program. Becoming a permittee obligates a discharger to comply with the terms and conditions of the permit. Complete all required information as indicated by the instructions. Do not use correction fluid on this form. Forms transmitted by fax will not be accepted. A check for the proper amount must accompany this form and be made payable to "Treasurer, State of Ohio." (See the fee table in Attachment C of the NOI instructions for the appropriate processing fee.)

I. Applicant Information/Mailing Address

Company (Applicant) Name: Ohio Department of Transportation, District 1

Mailing (Applicant) Address: 1885 N. McCullough St.

City: Lima	State : OH	Zip Code: 45801
-------------------	-------------------	------------------------

Country: USA

Contact Person: Dan Niese	Phone: (419) 999-6903	Fax: (419) 222-6877
----------------------------------	------------------------------	----------------------------

Contact E-mail Address: Daniel.Niese@dot.ohio.gov

II. Facility/Site Location Information

Facility/Site Name: HAN-US68/SR15-Interchange, PID 112280

Facility Address Line: US-68 from MM 11.56 to MM 11.79 Includes relocating the exit ramp.

City: Findlay	State: OH	Zip Code: 45840
----------------------	------------------	------------------------

County: Hancock	Township: Jackson
------------------------	--------------------------

County: Hancock	Township: Eagle
------------------------	------------------------

County: Hancock	Township: Liberty
------------------------	--------------------------

County: Hancock	Township: Marion
------------------------	-------------------------

Facility Contact Person: Dan Niese	Phone: (419) 999-6903	Fax: (419) 222-6877
---	------------------------------	----------------------------

Facility Contact E-mail Address: Daniel.Niese@dot.ohio.gov

Latitude: 40.98866576	Longitude: -83.65077305	Facility/Map Attachment 112280_GT001NOImap-Sheet-.pdf
------------------------------	--------------------------------	---

Receiving Stream or MS4: Eagle Creek, Blanchard River

III. General Permit Information

General Permit Number: OHC000006	Coverage Type: New
---	---------------------------

Type of Activity: Construction Site Stormwater General Permit	SIC Code(s):
--	---------------------

Existing NPDES Facility Permit Number: 2GC07562*AG	ODNR Coal Mining Application Number:
---	---

If Household Sewage Treatment System, is system for:	New Home Construction:	Replacement of failed existing system:
---	-------------------------------	---

Outfall	Design Flow (MGD):	Associated Permit Effluent Table:	Receiving Water :	Latitude	Longitude

Are These Permits Required?	PTI: NO	Individual 401 Water Quality Certification: NO
------------------------------------	----------------	---

Individual NPDES: NO	Isolated Wetland: NO	U.S. Army Corp Nationwide Permit: NO
-----------------------------	-----------------------------	---

Proposed Project Start Date(if applicable): April 01, 2024	Estimated Completion Date(if applicable): June 30, 2025
---	--

Total Land Disturbance (Acres): 9.3	MS4 Drainage Area (Sq. Miles):
--	---------------------------------------

SWP3 Attachment(s): <None>

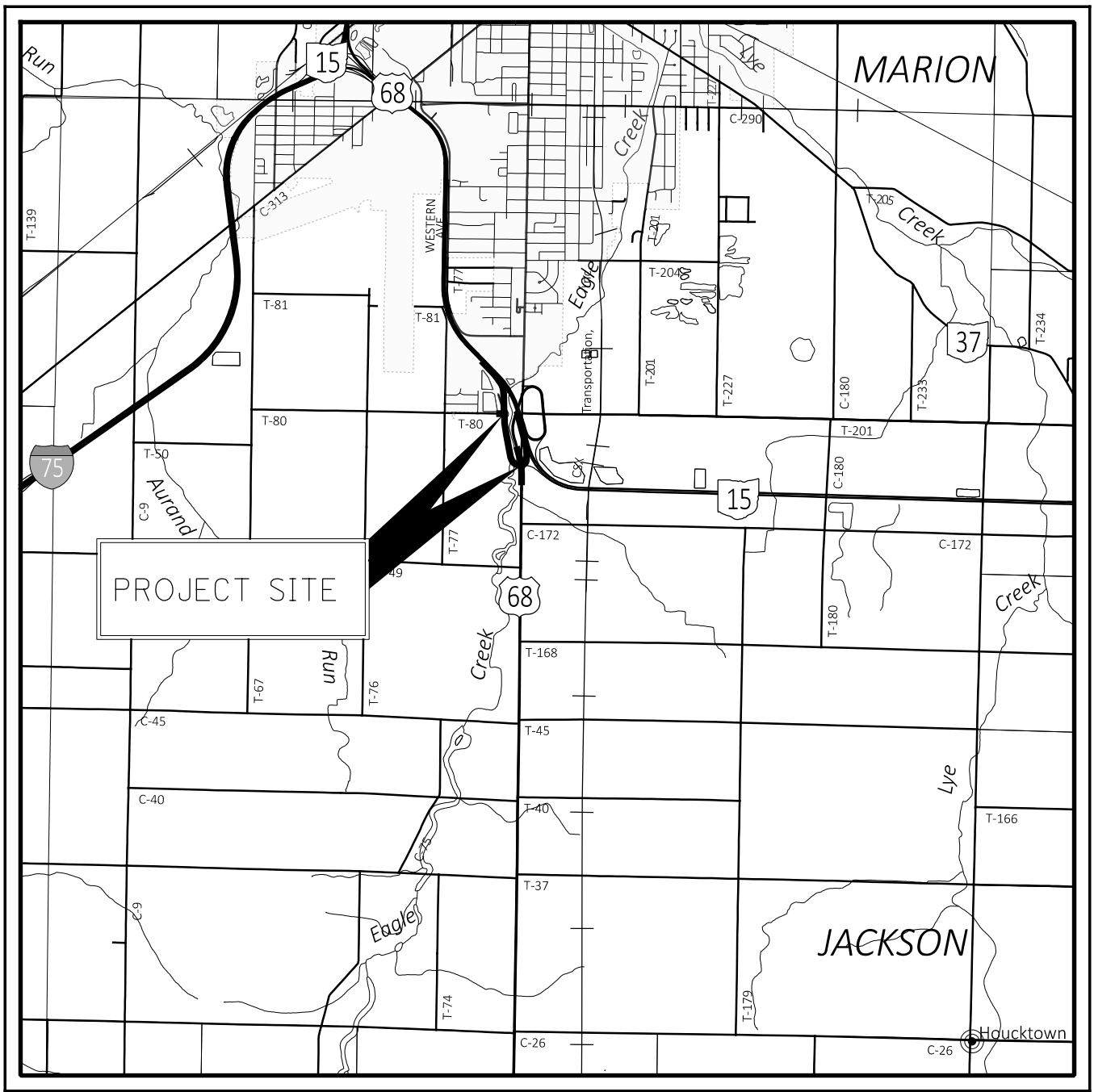
IV. Payment Information

Check #:	For Ohio EPA Use Only	
Check Amount:	Check ID(OFA): _____	ORG #: _____
Date of Check:	Rev ID: _____	DOC #: _____

I certify under penalty of law that this document and all attachments were prepared under my direction or supervision in accordance with a system designed to assure that qualified personnel properly gather and evaluate the information submitted. Based on my inquiry of the person or persons who manage the system, or those persons directly responsible for gathering the information, the information submitted is, to the best of my knowledge and belief, true, accurate and complete. I am aware that there are significant penalties for submitting false information, including the possibility of fine and imprisonment for knowing violations.

Applicant Name (printed or typed):	Title:
---	---------------

Signature:	Date:
ADDITIONAL INFORMATION	
<i>Please add any additional comments or attachments below.</i>	


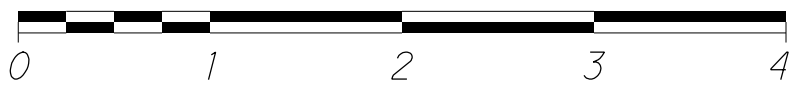


LOCATION MAP

LATITUDE: N40°59'23"

LONGITUDE: W83°38'49"

SCALE IN MILES



HAN-US68/SR15-INTERCHANGE, PID 112280

Facility Contact Person: Dan Niese