FED. ROAD DIST. NO.	STATE	FED. AID PROJ. NO.	YEAR
10	OHIO	63	

1/32

I.C.H. No 22 Sec. D
Hancock County
File #360

STATE HIGHWAY DEPARTMENT OF OHIO

BUREAU OF CONSTRUCTION

SEC. D - LIMA - SANDUSKY ROAD

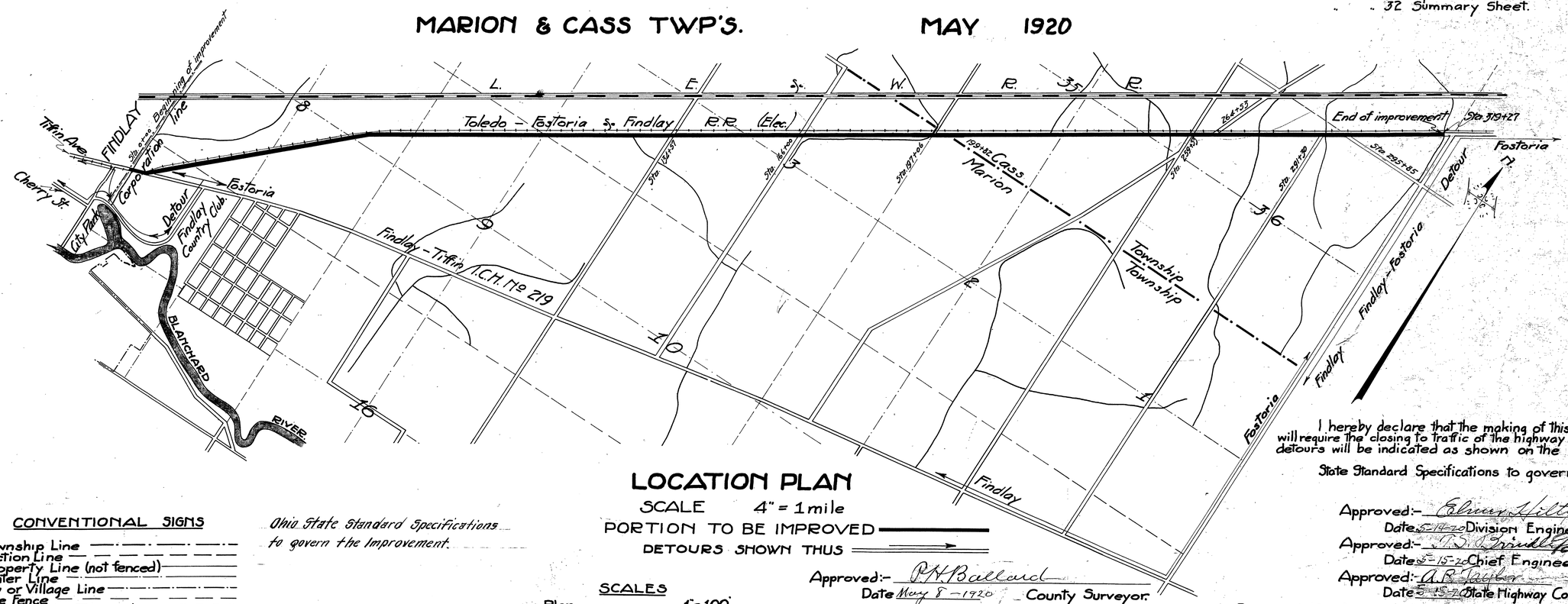
I.C.H. No 22 PET. No 3907

HANCOCK COUNTY

MARION & CASS TWP'S. MAY 1920

INDEX OF SHEETS

Sheet No	1	Title Page.
" "	2	Typical Cross-Section of Improvement.
" "	3	Plan & Profile Sta 0+00 to Sta 20+00
" "	4	" " " " 20+00 " 32+00
" "	5	" " " " 32+00 " 84+00
" "	6	" " " " 84+00 " 116+00
" "	7	" " " " 116+00 " 148+00
" "	8	" " " " 148+00 " 180+00
" "	9	" " " " 180+00 " 212+00
" "	10	" " " " 212+00 " 244+00
" "	11	" " " " 244+00 " 276+00
" "	12	" " " " 276+00 " 308+00
" "	13	" " " " 308+00 " 319+27
" "	14-30	Cross-Sections.
" "	31	Special Culvert Plans.
" "	32	Summary Sheet.



LOCATION PLAN

SCALE 4" = 1 mile

PORTION TO BE IMPROVED ━━━

DETOURS SHOWN THUS ═══►

Approved:- P.H. Ballard
Date May 8 - 1920 County Surveyor.

CONVENTIONAL SIGNS

Township Line —·—·—·—·—
Section Line — — — — —
Property Line (not fenced) ———
Center Line —·—·—·—·—
City or Village Line —·—·—·—·—
Wire Fence — — — — —
Telephone or Telegraph T T T T T T
Steam Railroad
Electric Railroad

Ohio State Standard Specifications to govern the Improvement.

SCALES

Plan	1" = 100'
Profile (Vertical)	1" = 4'
Profile (Horizontal)	1" = 100'
Cross-Sections	1" = 5'

We, the Commissioners of Hancock County hereby approve these plans and certify that the right-of-way is available for the construction of the above highway.

Signed:- Walter A. Wilson
R. T. Mickey
Geo. W. Poe
County Commissioners.

Date May 8 - 1920

I hereby declare that the making of this improvement will require the closing to traffic of the highway and that detours will be indicated as shown on the plans.

State Standard Specifications to govern.

Approved:- Edward Hilty
Date 5-14-20 Division Engineer.
Approved:- P.S. Bridle
Date 5-15-20 Chief Engineer.
Approved:- A.R. Taylor
Date 5-15-20 State Highway Commissioner.

Recommended for Approval:-
Date
Recommended for Approval:-
Date
Approved:-
Date

CONSTRUCTION BUREAU
MAY 25 1955
GROUND PHOTO LAB

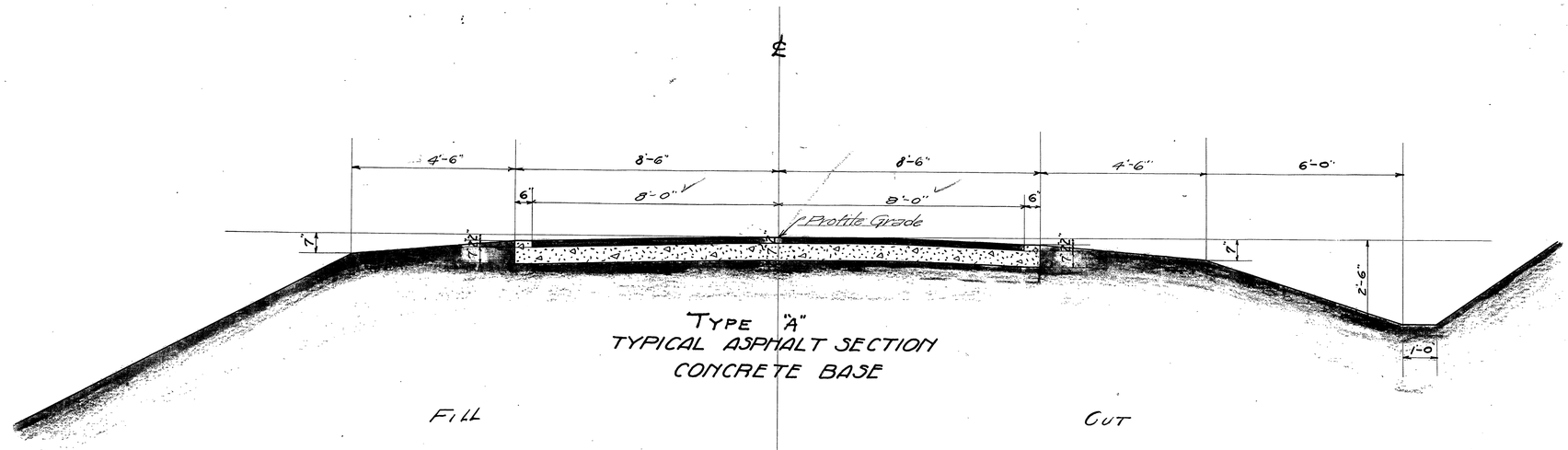
TUBE 04
W37 9 HANCOCK 22 D
1920

C0271001

FED. ROAD DIST. NO	STATE	FED. AID PROJ. NO	FISCAL YEAR
10	OHIO	65	

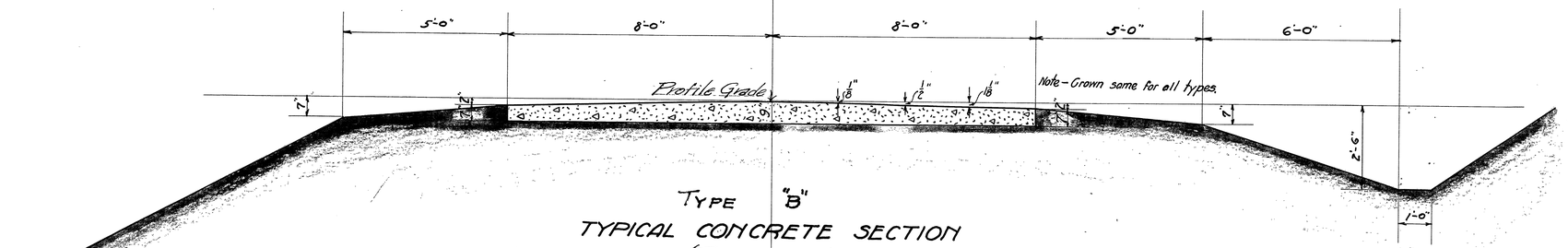
2 / 32

I.C.H. No 22 Sec. D.
Hancock County.



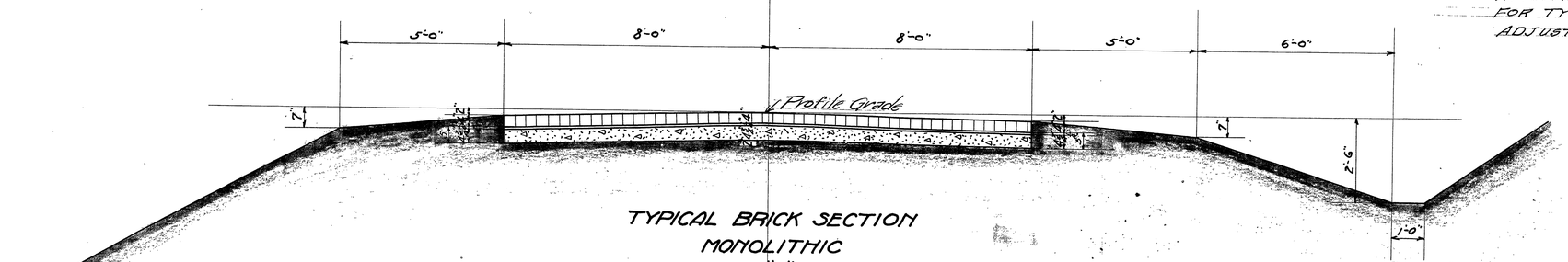
TYPE "A"
TYPICAL ASPHALT SECTION
CONCRETE BASE

FILL CUT



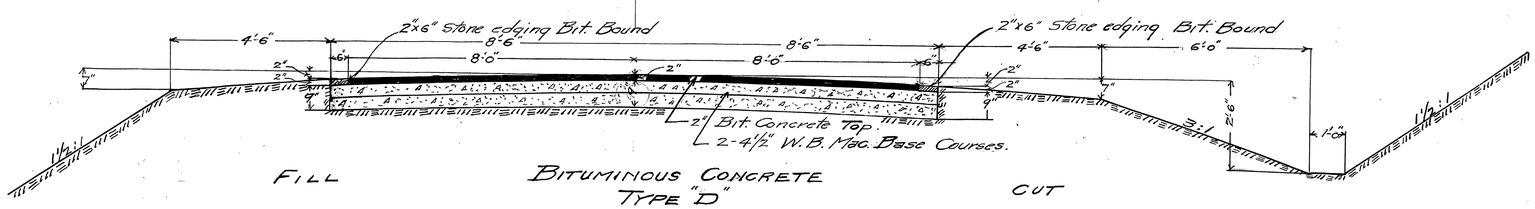
TYPE "B"
TYPICAL CONCRETE SECTION
(REINFORCED)

FILL CUT



TYPICAL BRICK SECTION
MONOLITHIC
TYPE "C"

NOTE – ESTIMATE QUANTITIES SHOWN IN THE APPROXIMATE ESTIMATE ARE CALCULATED FOR TYPES "A" "B" AND "C" AND ARE ADJUSTED FOR TYPE "D".



FILL BITUMINOUS CONCRETE CUT
TYPE "D"

FED. ROAD DIST. NO	STATE	FED. AID PROJ. NO.
10	OHIO	65

I.C.H. No 22 Sec
Hancock County

Endora M. Clover.

Section Line

N. 47°-1' E.

Endora M. Clover

Clark M. Thomas.

Δ = 25° 24'
D = 12° R = 477.5'
T = 107.6' L = 211.67'
P.C. = Sta. 2+70
P.T. = " 4+85.2
P.I. = " 3+77.6

Ref. P.T. Iron pins 25' Lt. & R. ± L.

Concrete Bridge built in 1897 Line 32± roadway 11' span. In good condition to remain.

Improvement

AVENUE

STREET

TIFFIN AVENUE

Findlay-Tiffin I.C.H. No 219

N. 70°-15' E.

Ref. P.C. post N.W. 27' Reed pole S.W. 21.7'

Sta. 6+36 Ø Culvert (New) 42" C.M.P. Culvert to be removed

Catch basin to remain

Cen. Mk. nail

CARNAHAN

McMAHNESS

Beginning of Corporation

Hagerman

The Hancock County Fair Company

N. 44°-51' E.

Clark M. Thomas.

Δ = 2°-10'
D = 1° R = 5730.0'
T = 108.4 L = 216.67
P.C. = Sta 14+71.1
P.T. = " 16+87.9
P.I. = " 15+79.5'

15+99

Section #8

#17

Ref. P.C. Iron pins Lt. R. 30' L. 25'
" P.I. Tack in stake 25' L.
" P.T. Iron pins Lt. R. 30' L. 25'

16+22

Mary E.M. Clover.

N.

0 5 10 5 20

Note:- Grade line represents crown of finished pavement.

Note:- Elevations carried from Cor. B.M. of north door Court House Findlay, Hancock County, Ohio.

B.M. Top of prospect nail cut (Cor. □ B.M.) 4' from west end. Elev. 783.361

B.M. nail in tree/pole L. 9+10 Elev. 789.441

800
790
780

783.75 783.75 785.35 795.43 796.75 796.75

±0.00 +1.12 ±0.00

782.961

V.C. V.C.

783.75 783.76 783.80 783.85 783.95 784.03 784.17 784.32 784.49 784.69 784.91 785.16 785.35

795.43 795.74 796.01 796.24 796.42 796.56 796.67 796.73 796.75

Exca. 405

Emb. 300

C.0271.003

FED. ROAD DIST. NO	STATE	FED. AID PROJ. NO	SHEET NO.
10	OHIO	65	

4 / 32

I.C.H. № 22 Sec. D.
Hancock County.

Endora M. Clover. | S.M. Morgan. | E.M. Clover. | Jno. & Hattie Opp. | Ralph R. & Lillian J. Holcomb.

Section #8

25+77 | 28+71 | 34+90

16" Vit thro T.F.s.F. | T.F.s.F. R.R. (Elec) | 8" Vit thro T.F.s.F. | Note: Stake line 5' from so. rail (Approx.) | 12" Vit thro T.F.s.F. | 12" Vit thro T.F.s.F.

2'×2½' (L.S.) box. (remove)
Construct Standard 2½'×2½' Concrete Box, 28' long
Box 28 lf Conc

N. 47°-1' E.

24"-10" solid C.I. (remove)
Construct standard 12" Iron Culvert, 32' long.

Endora M. Clover. | Ester A. Opp.

North & South ¼ section line 36+15

N

20 . . . . . 5 . . . . . 30 . . . . . 5 . . . . . 40 . . . . . 5 . . . . . 50 . .

796.75 796.77 796.81 796.88 797.00 797.13 797.31 797.51 797.75 798.02 798.32 798.65 799.00 799.39 799.81 800.26 800.75

V.C.

802.75 803.26 803.74 804.20 804.64 805.06 805.46 805.84 806.20 806.53 806.84 807.13 807.40 807.65 807.87 808.07 808.26 808.42 808.56 808.68 808.78 808.85 808.91 808.94 808.95

V.C.

B.M. nail in ℄ al. pole
℄ 26+10 Elev. 805.431

B.M. nail in ℄ al. pole
℄ 37+10 Elev. 808.811

808.95

±0.00

808.95

815.55

11.25

Exca. 574
Emb 469

800.75

+2.00

802.75

Exca. 729
Emb. 705

Exca. 654
Emb. 555

V.C.

796.75

795.471

808.95 808.96 808.97 808.99 809.02 809.06 809.11 809.17 809.24 809.31 809.40 809.41 809.60 809.71 809.83 809.96 810.10 810.25 810.41 810.57 810.75 810.93 811.12 811.33 811.54 811.75 811.99 812.21 812.48 812.73 812.96 813.27 813.55

C0211604

FED. ROAD DIST. NO	STATE	FED. AID PROJ. NO	INSTALL YEAR
10	OHIO	65	

5/32

I.C.H. No 22 Sec. D
Hancock County.

Ralph R. & Lillian J. Holcomb.

Emma Ford & Wm Appenzeller.

Bertha M. Goodman.

George M. Goodman.

Section #8

Section #9

54+53

53+12

70+39

12" Vit Thru T.F. & F.

20" Solid Thru T.F. & F.

Stop #82 T.F. & F.

N. 57°-26' E.

Sta 70+61 Def. R. 0°-06'

N. 57°-32' E.

24"-24" Solid C.I.
Extend, connect tile ditches & construct headwall.
Extention 10'-5" L. 6'-6" R.
See page 31

54+11

Ref. PC. iron pins Lr 25' L. 30' R.
" PT. Lr " " " "

E. & W. ¼ section line section #8

Section line

Ester A. Opp.

Bertha M. Goodman.

Bertha M. Goodman.

Δ = 10°-25'
D. = 3°-30' R. = 2,292.0'
T. = 208.9' L. = 416.67
PC. = Sta. 52+47.1
PT. = " 56+64.9
PI. = " 54+56

B.M. nail in Tel pole
℄ 54+10 Elev. 820.721

B.M. nail in Tel pole
℄ 66+10 Elev. 827.821

B.M. nail in Tel pole
℄ 74+10 Elev. 823.601

B.M. nail in Tel pole
℄ 82+10 Elev. 826.121

Exca. 775
Emb. 718

Exca. 882
Emb. 789

Exca. 17.58
Emb 10.7

V.C.

824.80	825.14	825.46	825.74	825.99	826.22	826.41	826.58	826.71	826.82	826.89	826.94	826.95

826.95	826.94	826.91	826.89	826.80	826.71	826.60	826.48	826.33	826.17	825.98	825.78	825.55

822.34	822.17	822.05	821.97	821.95

821.95	821.97	822.04	822.16	822.32	822.52	822.78	823.07	823.42	823.81	824.24	824.72	825.25

828.35	829.06	829.66	830.12	830.47	830.70	830.81	830.79	830.65				

826.95 826.95 825.55 822.34 821.95 821.95 825.25 828.35

824.80 +1.25 ±0.00 -1.07 ±0.00 +3.10

816.76

830 820 810

5 60 5 70 5 80

Ab271065

FED. ROAD DIST. NO.	STATE	FED. AID PROJ. NO.	LOCAL YEAR
10	OHIO	65	

6
32

I.C.H. No 22 Sec. D
Hancock County

George M. Goodman.

Bertha M. Goodman.

Section line Section #4

Section

Step #81 T.F.& F.

Sta. 85+00 Def. R. 0°-25'

24"-16" solid C.I. Extends construct headers. Extention 8' State Standard Iron Pipe Culvert

N. 57°-57' E.

Sta. 102+52 Def. R. 0°-06'

N. 58°-03' E.

86+85

102+83

102+10

Line

Nina N. Gompt & Oren L. Goodman.

North & South ½ Section #9

Contour

5 90 5 100 5 110 5

830.65 830.49 830.36 830.25 830.15 830.09 830.04 830.01 830.00

V.C.

830.00 830.01 830.04 830.08 830.14 830.22 830.31 830.42 830.55 830.70 830.86 831.04 831.24 831.46 831.69 831.94 832.20 832.49 832.79 833.11 833.45

V.C.

842.76 843.07 843.35 843.60 843.82 844.00 844.14 844.25 844.34 844.38 844.39 844.36 844.31 844.24 844.09 843.94 843.75

V.C.

839.99 839.79 839.60 839.44 839.30 839.19 839.10 839.04 839.00

B.M. nail in tel/pole L. 100+10 Elev. 843.881

B.M. nail in tel/pole L. 110+10 Elev. 839.921

840

830

829.97

830.00

830.00

±0.00

+1.33

833.45

842.76

843.75

-0.94

839.99

839.00

-0.11

Exca. 817
Emb. 671

Exca. 733
Emb. 525

FED. ROAD DIST. NO	STATE	FED. AID PROJ. NO	FISCAL YEAR
10	OHIO	65	

7
12

I.C.H. No 22 Sec. D.
Hancock County.

Bertha M. Goodman.

Etta V. Huffman.

David L. Morris.

Etta V. & Wm Huffman.

Present 12" C.I. Pipe

Present 18" C.I. Pipe
Extension 15' L.
Extend & construct headers.
Standard 18" C.I.

Section #4 #5

Side Ditch

Coons Co. Ditch

Standard 12" Inlets. (Required)

8' Vit. thru T.F. & F.

Morris Stop T.F. & F.

N. 58°-03' E.

Sta. 123+00 Def. L 0°-9'

N. 57°-54' E.

Standard 12" Culvert (Required)
" Iron Pipe Culvert 36' long

William Matheny.

Sta. 135+00 Def. L 0°-5'

N. 57°-49' E.

Nina M. Gompf & Oren L. Goodman.

Jacob A. & Emma J. Coons.

David L. Morris.

Section line

122+67

125+31

135+37

149+32

N

120 5 130 5 140 5

B.M. nail in trol pole
∠ 122+10 Elev. 838.361

B.M. nail in trol pole
∠ 147+10 Elev. 838.051

B.M. iron stake w/k
at steps. Elev. 840.431

840
5
830

837.50

837.25

837.25

837.70

837.70

837.52

-0.11

±0.00

+0.15

±0.00

-0.18

-0.13

Exca. 744
Emb. 675

Exca. 602
Emb. 503

Exca. 429
Emb. 387

FED. ROAD DIST. NO	STATE	FED. AID PROJ. NO	FISCAL YEAR
10	OHIO	65	

8/32

I.C.H. No 22 Sec. D
Hancock County.

Etta V. & Wm Huffman.

David, D.M. & Lawrence L. Hosler.

L. J. Copley.

Section #5

8" Vit. Thru T.F. & F.

10" Vit. Thru T.F. & F.

Sta. 168+00

Sta. 165+65

Use Standard 16" Iron Pipe Culvert
Extend to 28' construct headers.
Present 24'-16" Spc. C.I. relaid

Remove 8" casing

Sta. 148+00 Def. R. 0°-12'

N. 58°-01' E.

Sta. 165+86 Def. L 0°-15'
Standard 10" Iron culvert
move 24'-10" from Sta 42+36
furnish 4'-10" C.I. pipe
Standard Design for 1/2"
Iron Pipe Culvert

N. 57°-46' E.

E. & W. 1/4 Section line

David L. Morris.

Etta V. & Wm Huffman.

Section #3

1469+22

N. & S. 1/2 Section line

David, D.M. & Lawrence L. Hosler.

Martha Morrell

176+35

150 . . . . . 5 . . . . . 160 . . . . . 5 . . . . . 170 . . . . . 5 180

840

830

836.14

836.27

833.98

833.48

832.40

-0.13

-0.22

-0.375

-0.27

-0.15

BM. nail in tpl. pole
L 160+10 Elev. 835.25

BM. nail in tpl. pole
L 169+14 Elev. 833.31

Exca. 641
Emb. 539

Exca. 622
Emb. 488

Exca. 774
Emb. 621

FED. ROAD DIST. NO	STATE	FED. AID PROJ. NO	FISCAL YEAR
10	OHIO	65	

9/32

I.C.H. No 22 Sec. D.
Hancock County.

Martha Morrell.

Township line Section #3 Section #34

Section line

Henry Davis.

30' Standard Culvert.
Construct 20" Iron Culvert (10' Vit.)
Remove 20" Vit. pipe

Extend to 28' construct headers.
12" solid C.I. Extention 4'. Standard I.P. Culvert

Sta. 186+00 Def. L 0°-3'

N. 57°-46' E.

County Tile ditch

N. 57°-43' E.

Martha Morrell.

Emma Wagner.

Cass Township
Marion Township

Section #35
Section #2

Emma Wagner.

N. 5° 5' Section line Section #35

180+04

176+33

197+66

189+82

212+55

180 5 190 5 200 5 210

B.M. nail in tel pole
Sta. 182+14 Elev. 830.68

850.15

827.56

B.M. nail in tel pole
Sta. 195+14 Elev. 827.33

825.16

825.40

B.M. nail in tel pole
Sta. 208+14 Elev. 826.46

-0.15

-0.37

-0.24

+0.02

825.01

850

820

Exca. 562
Emb. 460

Exca. 1021
Emb. 869

Exca. 705
Emb. 600

C0271009

FED. ROAD DIST. NO	STATE	FED. AID PROJ. NO	SCAL YEAR
10	OHIO	65	

10/32

I.C.H. No. 22 Sec. D.
Hancock County.

Henry Davis.

Emma Wagner.

Section #35

J.H. Ross.

Step #78 T.F.S.F.

New Standard 15" Iron Culvert. (28' long)
Remove 24-10" C.I.

Standard 12" Inlet Required
" Side Ditch Inlet.

N. 57°-43' E.

Sta. 229+00 Def. L. 0°-15'

N. 57°-28' E.

Geo. Shantlemire.

N. S. S. & Section line

J.H. Ross.

Ross Exchange.

B.M. nail in trol. pole.
L. 222+14 Elev. 825.141

B.M. nail in trol. pole
L. 235+14 Elev. 833.371

825.40

826.06

824.761

822.80

823.60

819.58

+0.11

-0.205

-0.16

-0.46

Excs. 1372
Emb. 1110

Excs. 797
Emb. 607

V.C.

819.58
819.49
819.42
819.35
819.30
819.27
819.18
819.15
819.11

C 027 1010

FED. ROAD DIST. NO	STATE	FED. AID PROJ. NO	TOTAL SHEETS
10	OHIO	65	

11/32

I.C.H. No 22 Sec. D.
Hancock County.

J.H. Ross.

William J. Creighton.

Eliza A. Creighton.

The Ross Exchange Company.

Chas A. & Kate V. Class.

E. & W¼ section line 11W¼

Section #35 & #36

Section #36

Section line

E. & W. ½ section line

Section #35

Sta. 247+54

Sta #77 T.F.S.F. 10" V.it.

Extend to 30' construct headers, Standard Iron Pipe Culvert 24"x16" sec. C.I. 12" V.it.

Sta #76 T.F.S.F.

Creightons Stop

County Ditch 20" Tile to remain

N. 57°-28' E.

Sta. 247+53 Def. Rt 0°-27'
Construct new 15" Iron culvert 28' long State Standard Design

N. 57°-55' E.

Remove old steel beam & construct 6'x4' concrete box See page 31

Sta. 272+00 Def. L. 0°-2'

N. 57°-53' E.

271+36

The Ross Exchange Company.

William J. Creighton.

Eliza A. Creighton.

B.M. nail in Tel. pole
L. 246+18 Elev. 820.181

B.M. nail in Tel. pole
L. 258+14 Elev. 819.391

B.M. nail in Tel. pole
L. 270+12 Elev. 819.141

Exca. 770
Emb. 646

Exca. 935
Emb. 799

V.C.

V.C.

V.C.

V.C.

819.05 819.09 819.07 819.06 819.05

819.05 819.06 819.08 819.12 819.17 819.25 819.31 819.41 819.52

820.00 820.11 820.22 820.32 820.39 820.47 820.53 820.59 820.63 820.67 820.70 820.71 820.70 820.69 820.65 820.59 820.53 820.46 820.37 820.27 820.17 820.05 819.92 819.80

817.55 817.45 817.35 817.26 817.18 817.11 817.05 817.00 816.95 816.92 816.90 816.87 816.83 816.82 816.82 816.84 816.87 817.04 817.10 817.16 817.24 817.33 817.43 817.53

819.80 817.55 817.53 819.981

FED. ROAD DIST. NO.	STATE	FED. AID PROJ. NO.	FISCAL YEAR
10	OHIO	65*	

12/32

I.C.H. No 22 Sec. D.
Hancock County.

The Ross Exchange Company.

Lavina & Geo M. Burgard.

Amanda J. Binger.

Section #25

Side Ditch

Construct standard 12" Inlets.
Extend & construct headers, extention & Standard Design
Construct standard 12" Inlet

Sta #75 T.F. & F. 12" sec. 12" Vit. Thru T.F. & F.

12" Vit. Thru T.F. & F.

N. 57°-53' E.

The Ross Exchange Company.

N. 5° E. Section line Section #36

John M. Seever.

Section line 295'-85' Section #25 #36

Amanda J. Binger.

BM nail in fnd pole
℄ 282 +12 Elev 818.48

BM nail in fnd pole
℄ 295+30 Elev 816.101

BM nail in fnd pole
℄ 303+30 Elev 814.381

280 5 290 5 300 5

820
810

818.85 818.97 818.62 818.17 815.20 814.50

+0.33 -0.24 -0.66 -0.07

Exca. 1265
Emb. 1003

Exca. 1096
Emb. 866

V.C. V.C. V.C.

818.85
818.92
818.99
819.06
819.13
819.18
819.22
819.26
819.30
819.33
819.35
819.37
819.37
819.37
819.37
819.35
819.34
819.32
819.29
819.25
819.21
819.16
819.10
819.03
818.97

818.62
818.55
818.44
818.32
818.17

815.20
815.06
814.93
814.81
814.71
814.64
814.58
814.55
814.50

812.021

U.S. 224

C0271012

FED. ROAD DIV. NO.	STATE	FED. AID PROJ. NO.	FISCAL YEAR
	OHIO	65	

13
32

I.C.H. No 22 Sec. D.
Hancock County.

Amanda J. Binger.

Stop #74 T.F.S.F.

Concrete Arch Thru T.F.S.F.
6'-6" clear span 1'-9" Rise
4'-0" bottom Cr. to S.L.

Township
Township.

Cass
Washington

Section B Lima-Sandusky I.C.H. No 22

310

315

Remove steel beam &
construct 8'x5' Concrete box
See page 31

319+27

End of improvement

Amanda J. Binger.

Section #36 #30

310 5 +27

B.M. nail in Tel pole L 9457.30 Elev. 812.621

B.M. entrance south end SE wing T.F.S.F. R.R. bridge Elev 807.20

820

815.45

812.60

811.60

810.69

812.02

-0.07

-0.17

-0.91

Exca. 675
Emb. 357

Exca. 771
Emb. 419

810

800

V.C.

V.C.

812.60
812.55
812.48
812.39
812.27
812.15
811.98
811.81
811.60

810.69
810.47
810.25
810.04
809.81
809.70

Note:- Elevations checked on B.M. at Sta 0+00. Section Elevations carried from Gov. B.M. on First National Bank Building Fostoria, O. (Error .25')

Note:
Grade line represents crown of finished pavement.

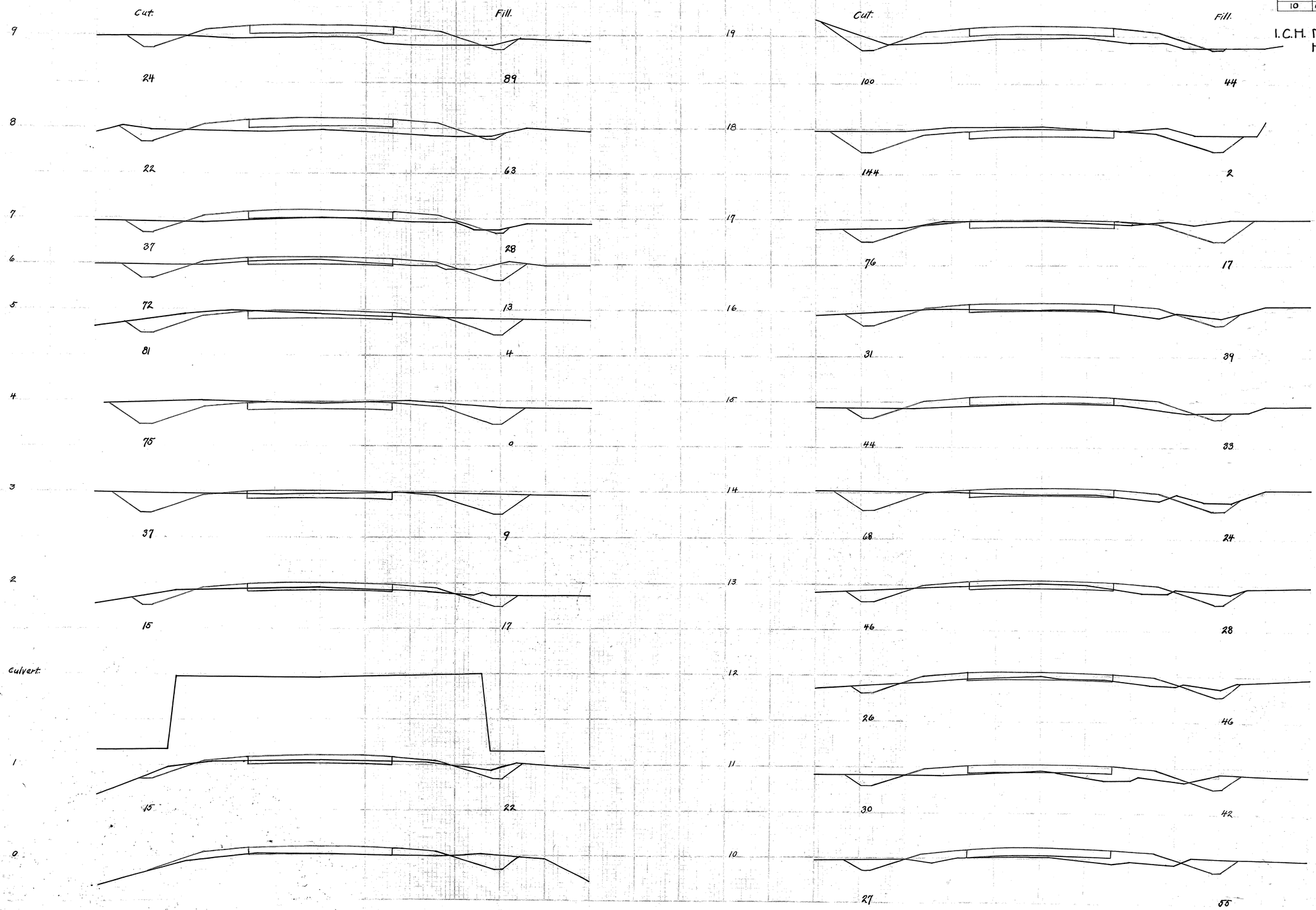
N

C027013

FED. ROAD DIST. NO	STATE	FED. AID PROJ. NO.	FISCAL YEAR
10	OHIO	65	

14
32

I.C.H. No 22 Sec. D.
Hancock County.

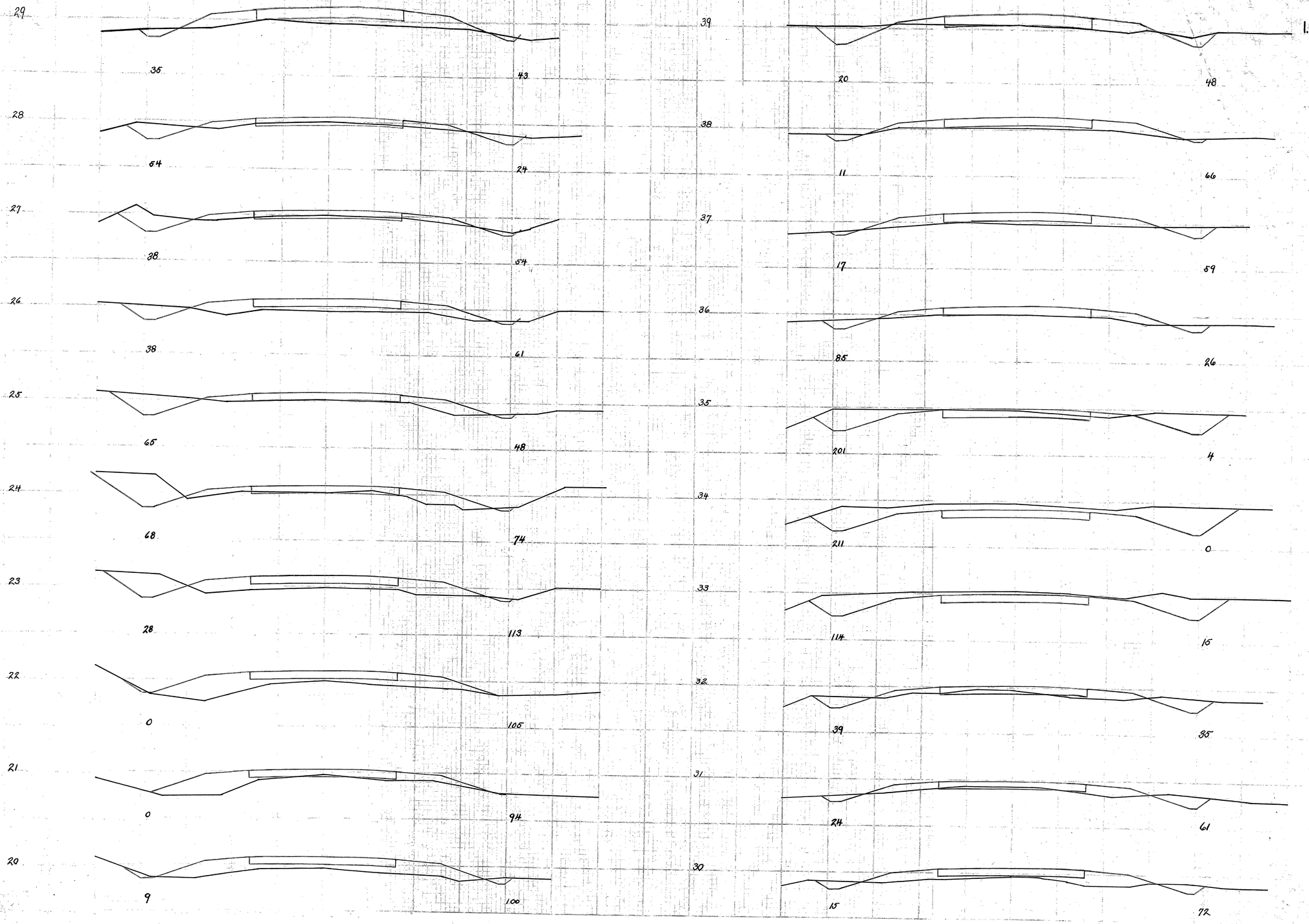


C02710.14

FED. ROAD DIST. NO	STATE	FED. AID PROJ. NO	FISCAL YEAR
10	OHIO	65	

15
12

I.C.H. No 22 Sec. D
Hancock County.

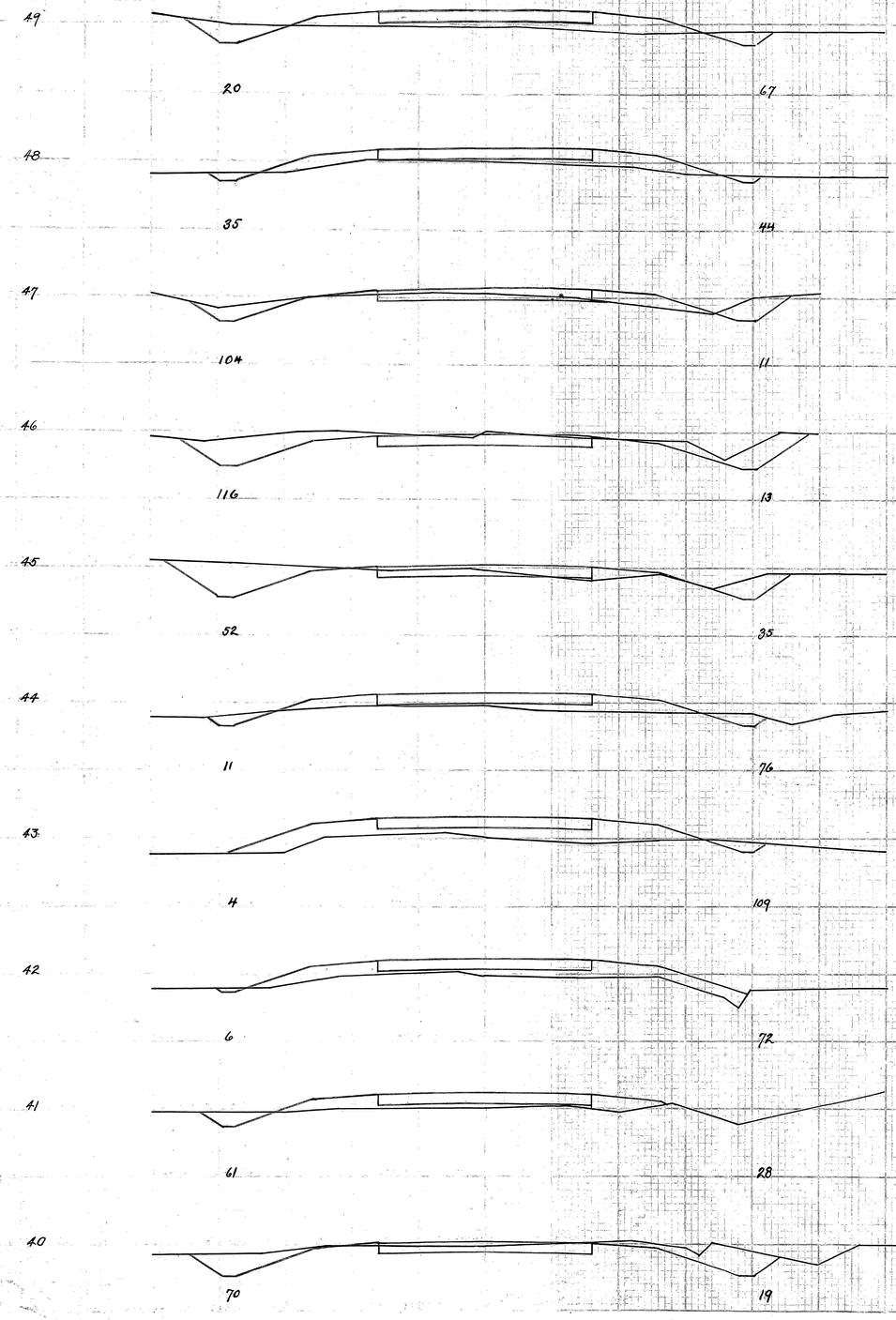


C02710015

FED. ROAD DIST. NO	STATE	FED. AID PROJ. NO.	FISCAL YEAR
10	OHIO	65	

16/32

I.C.H. Nº 22 Sec. D
Hancock County.

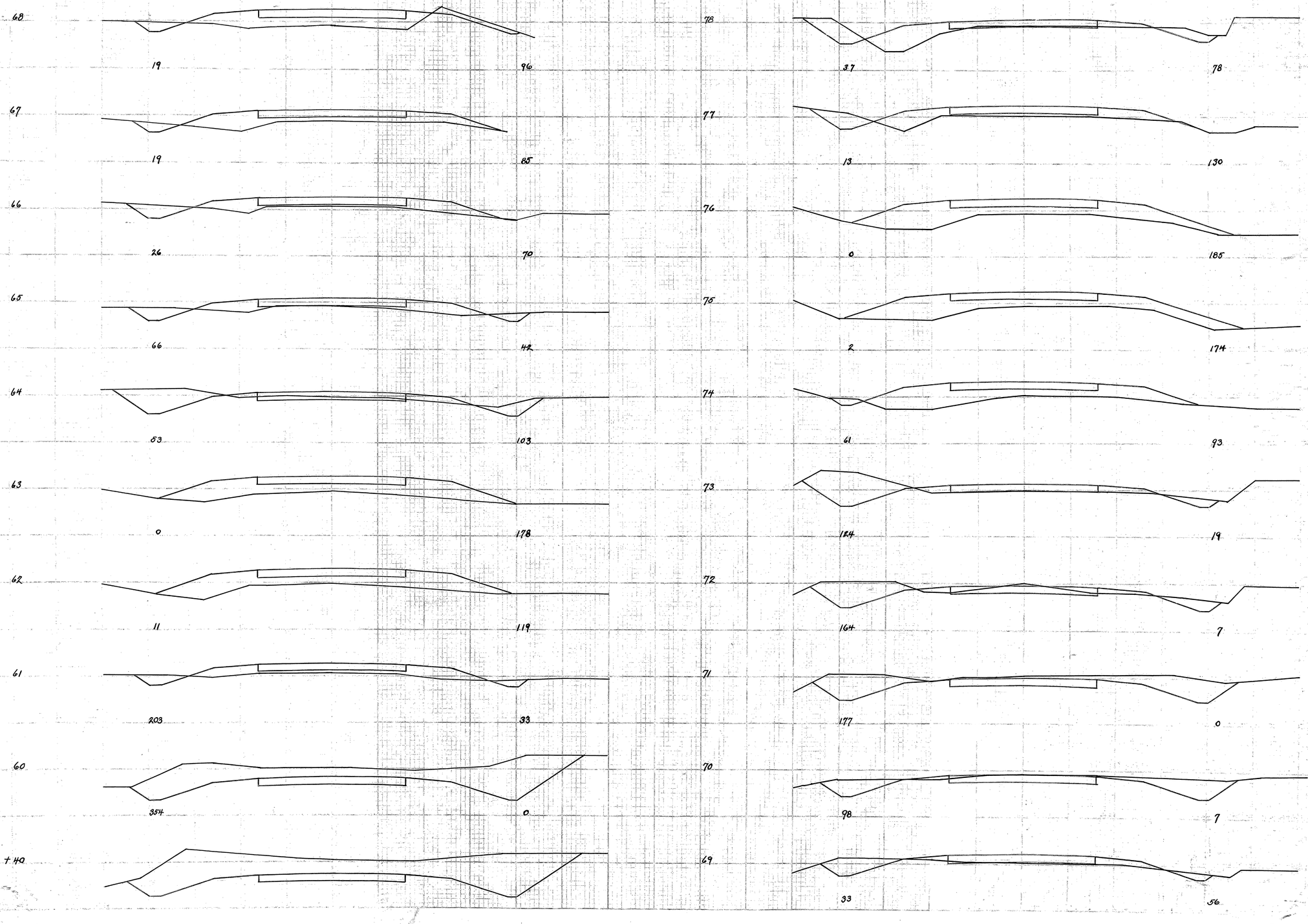


C02710 16

FED. ROAD DIST. NO	STATE	FED. AID PROJ. NO	FISCAL YEAR
10	OHIO	65	

17
32

I.C.H. Nº 22 Sec. D.
Hancock County.

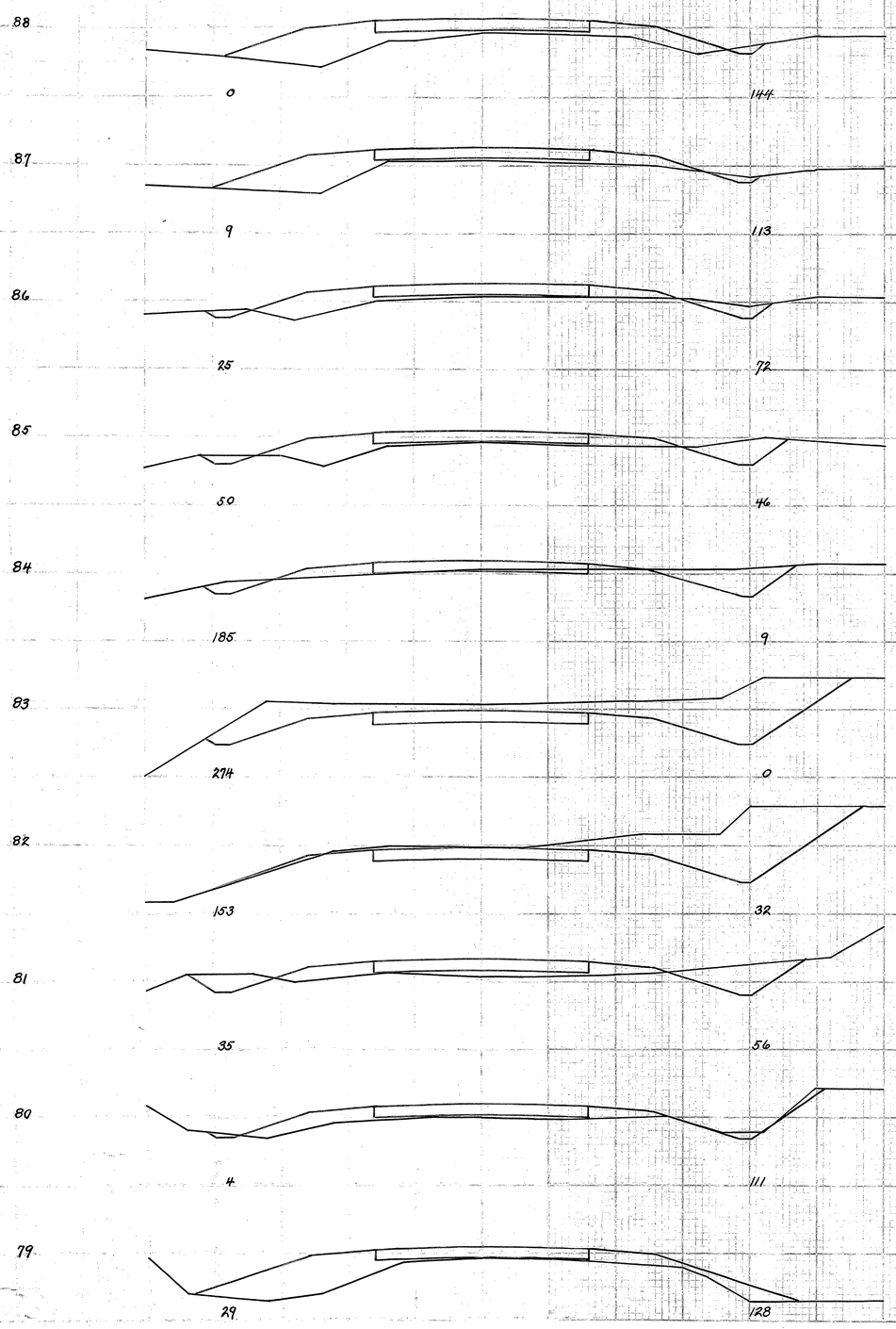


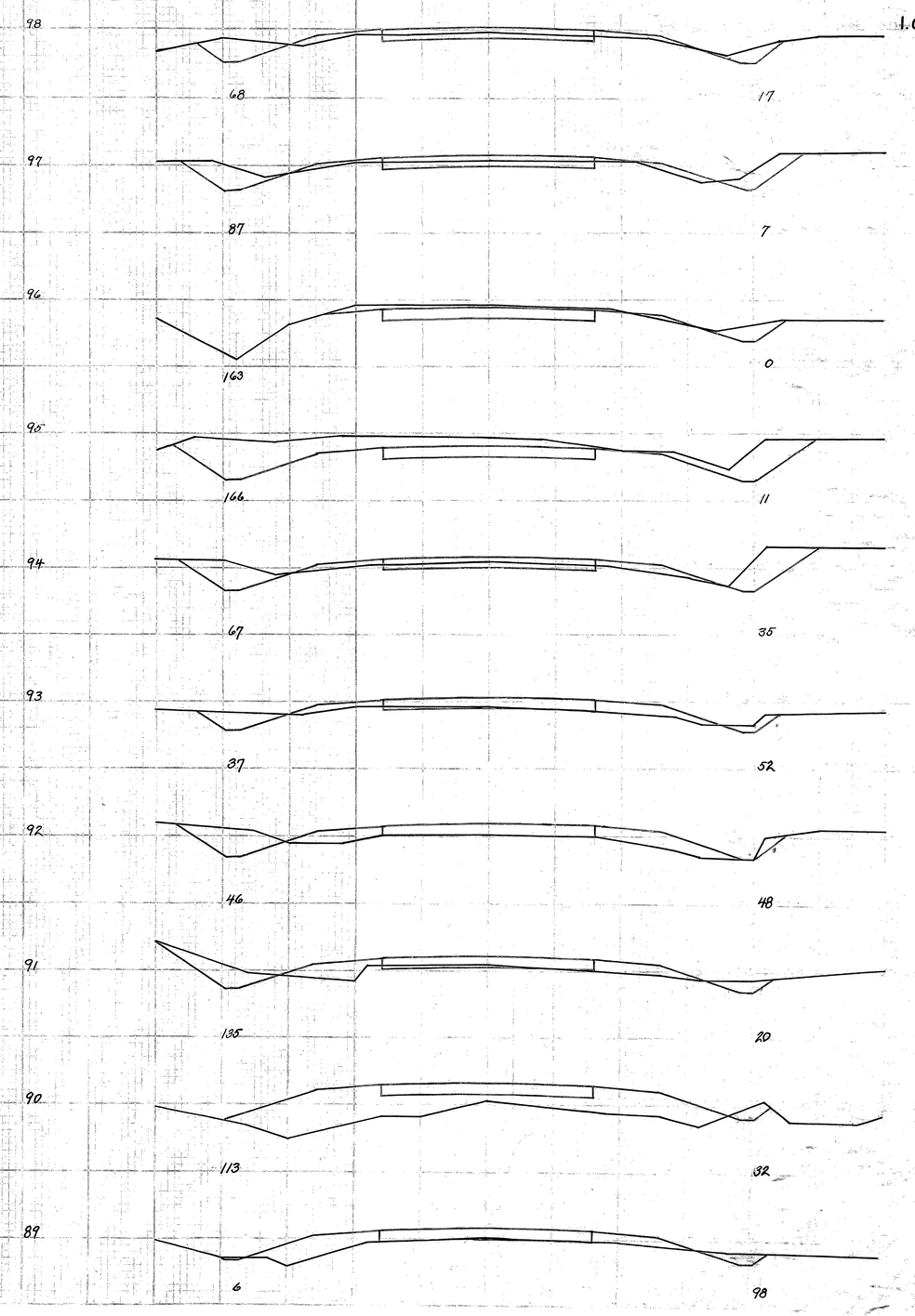
C027101

FED. ROAD DIST. NO	STATE	FED. AID PROJ. NO	FISCAL YEAR
10	OHIO	65	

18/32

I.C.H. No 22 Sec. D.
Hancock County.



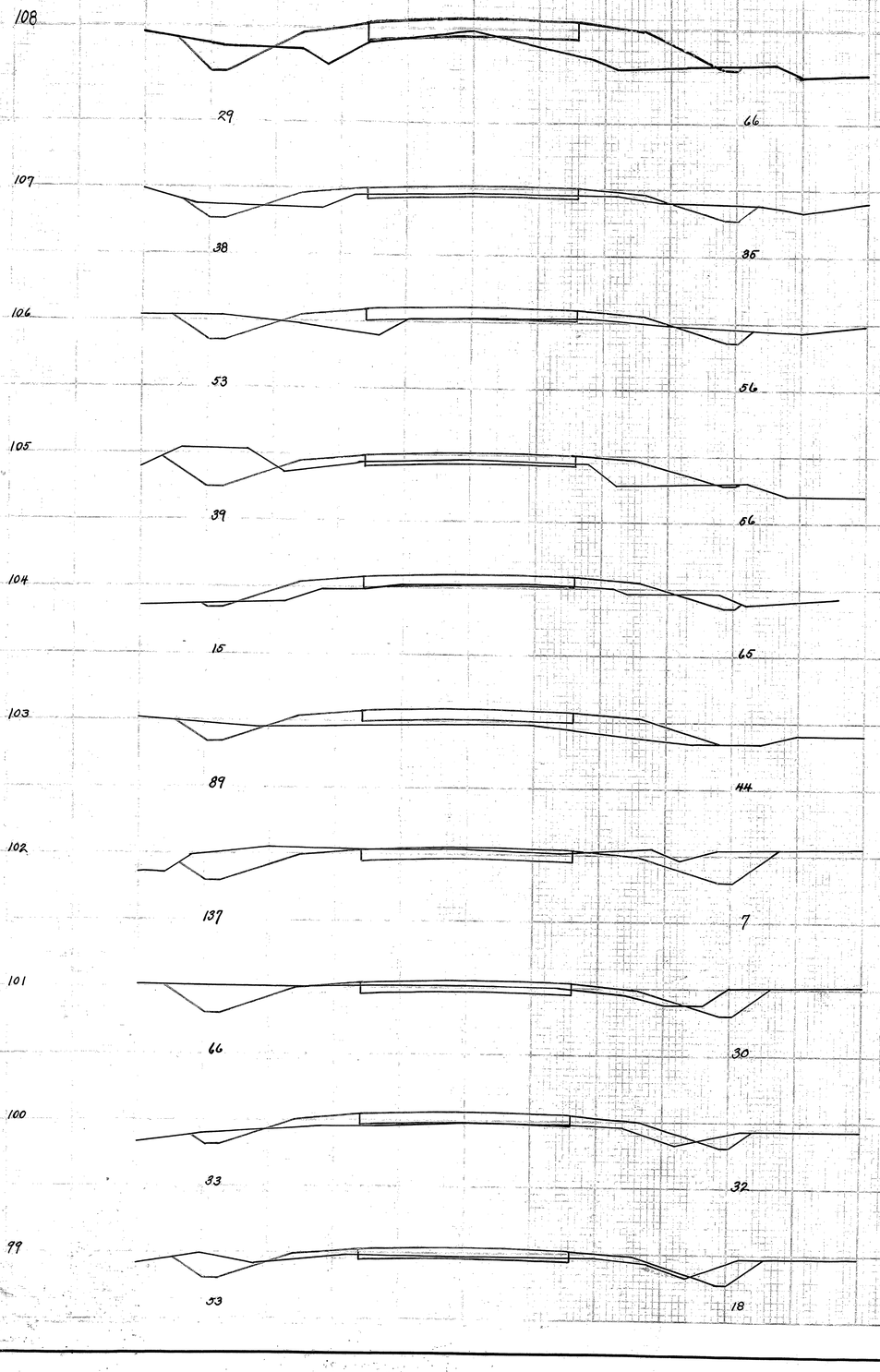


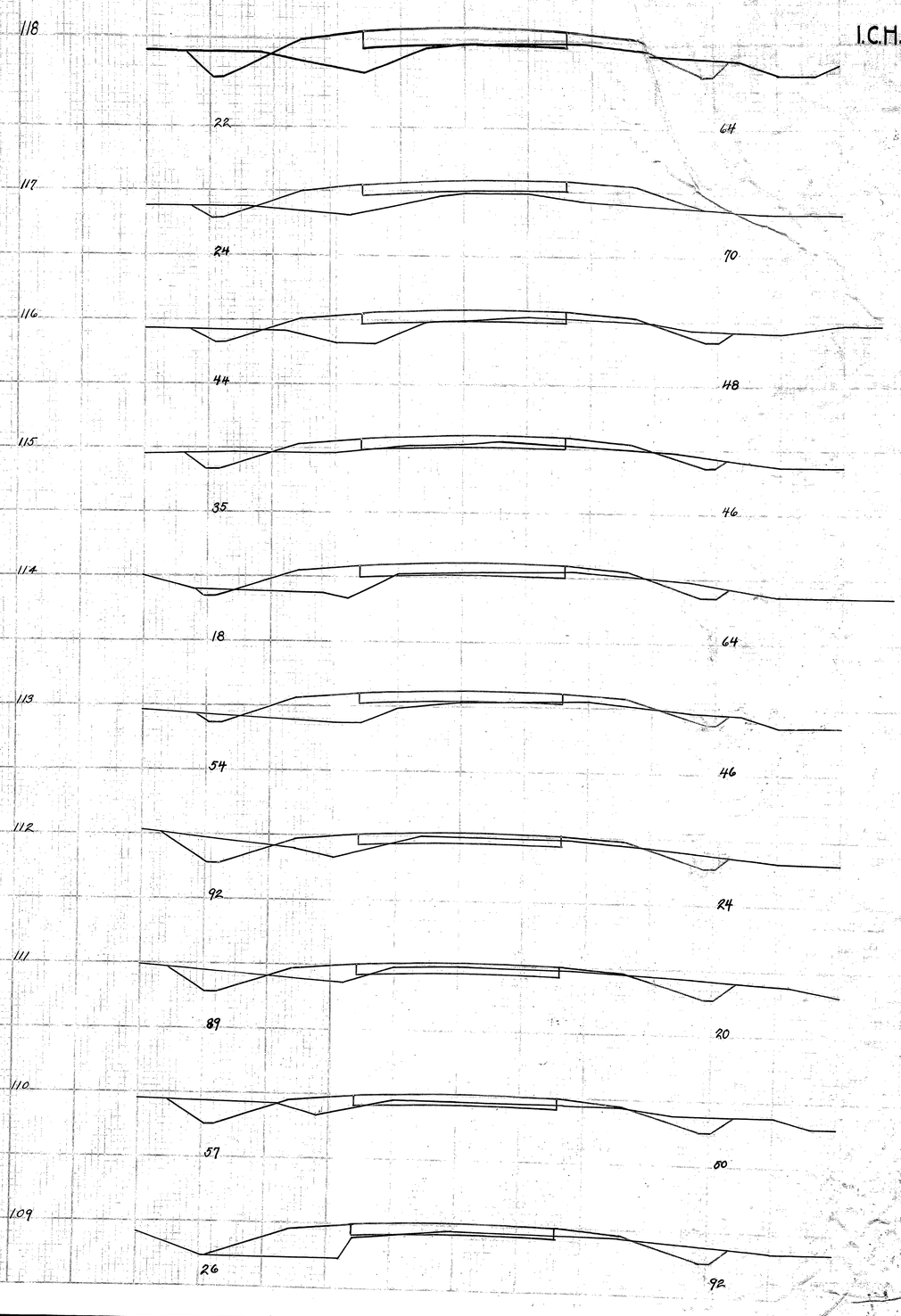
C62-71-018

FED. ROAD DIST. NO	STATE	FED. AID PROJ. NO	FISCAL YEAR
10	OHIO	65	

19/32

I.C.H. No 22 Sec. D.
Hancock County



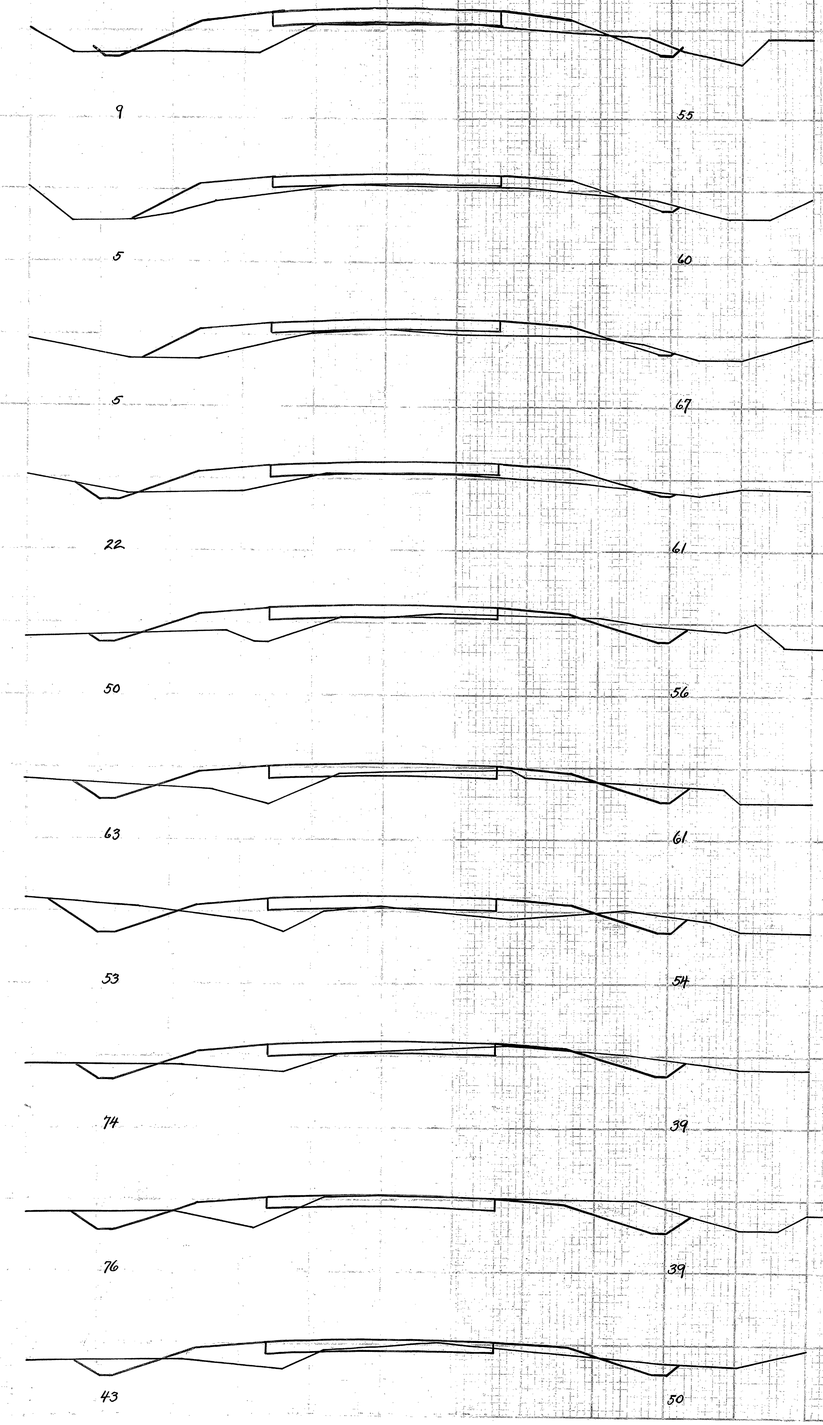


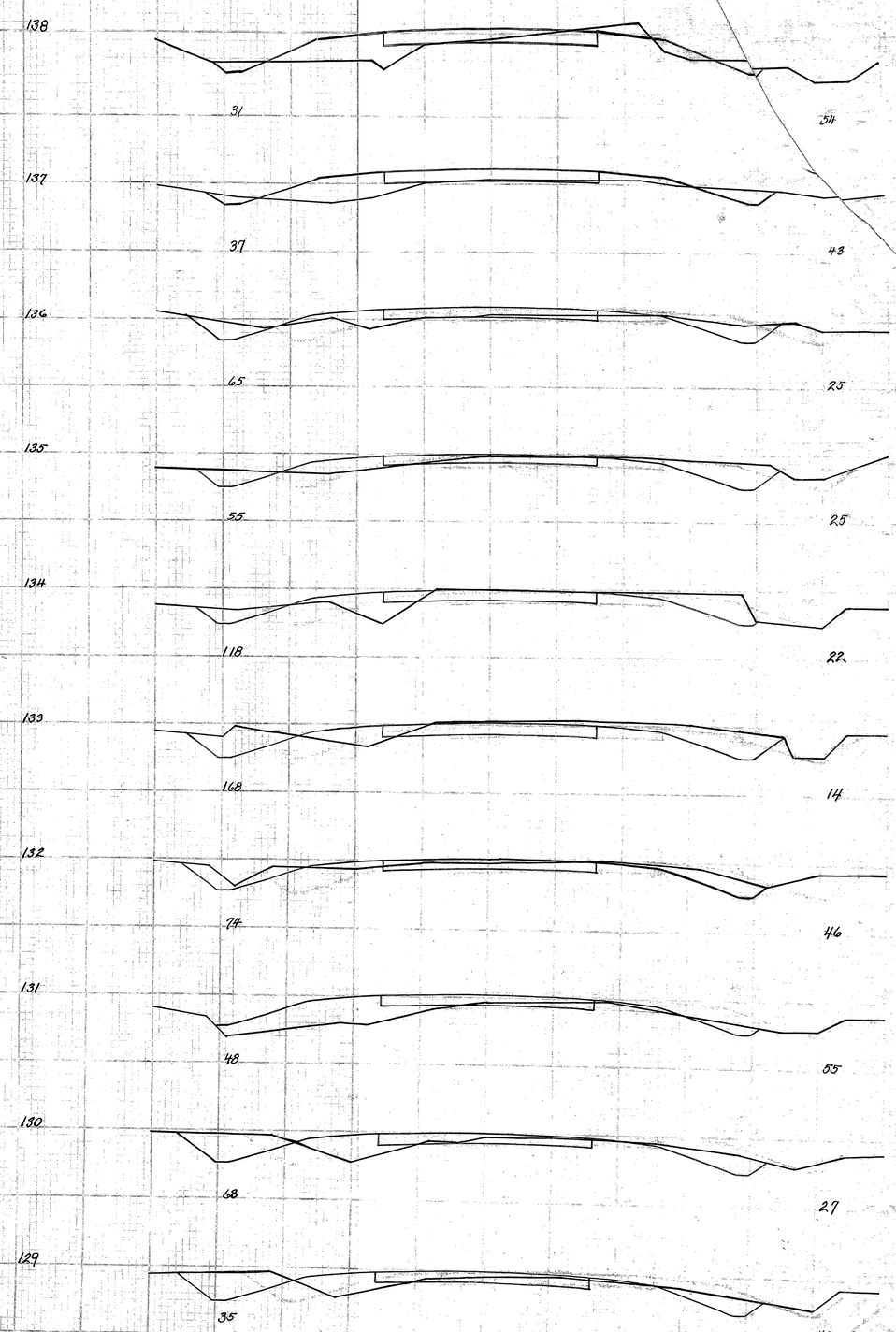
C0271019

FED. ROAD DIST. NO	STATE	FED. AID PROJ. NO	FISCAL YEAR
10	OHIO	65	

20/32

I.C.H. No 22 Sec. D.
Hancock County.






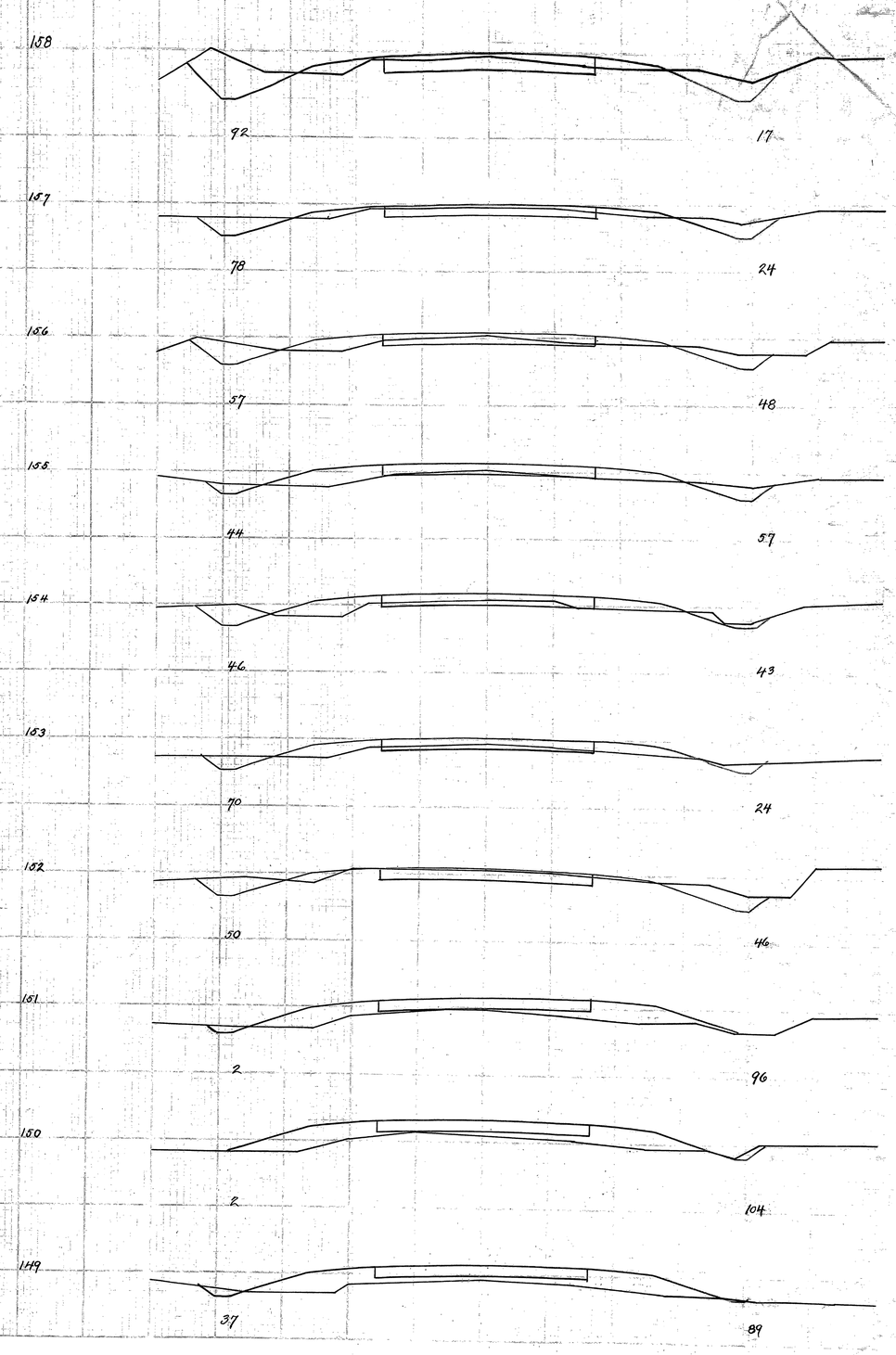
C0271020

FED. ROAD DIST. NO	STATE	FED. AID PROJ. NO	FISCAL YEAR
10	OHIO	65.	

23
32

I.C.H. Nº 22 Sec. D
Mancock County.



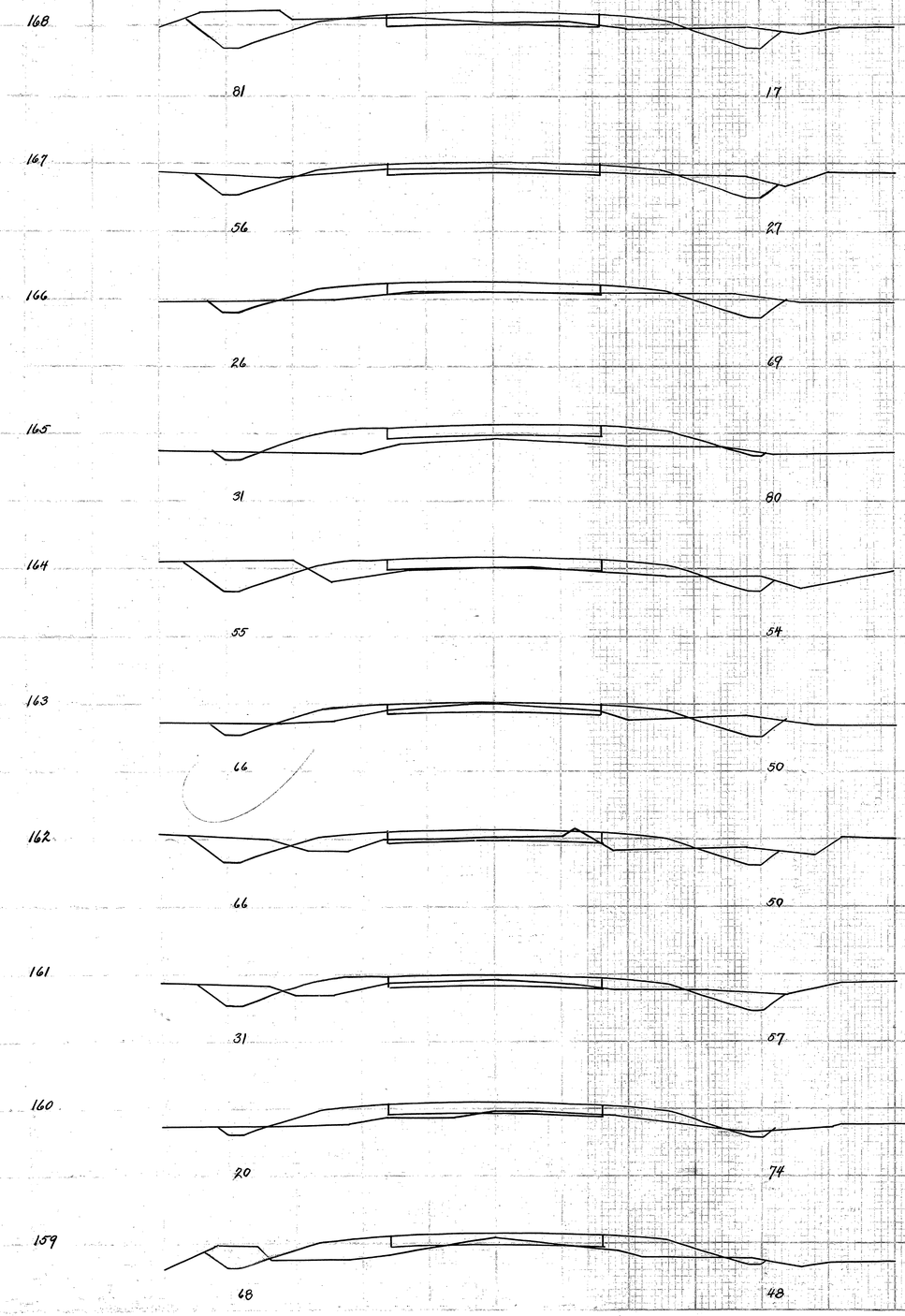


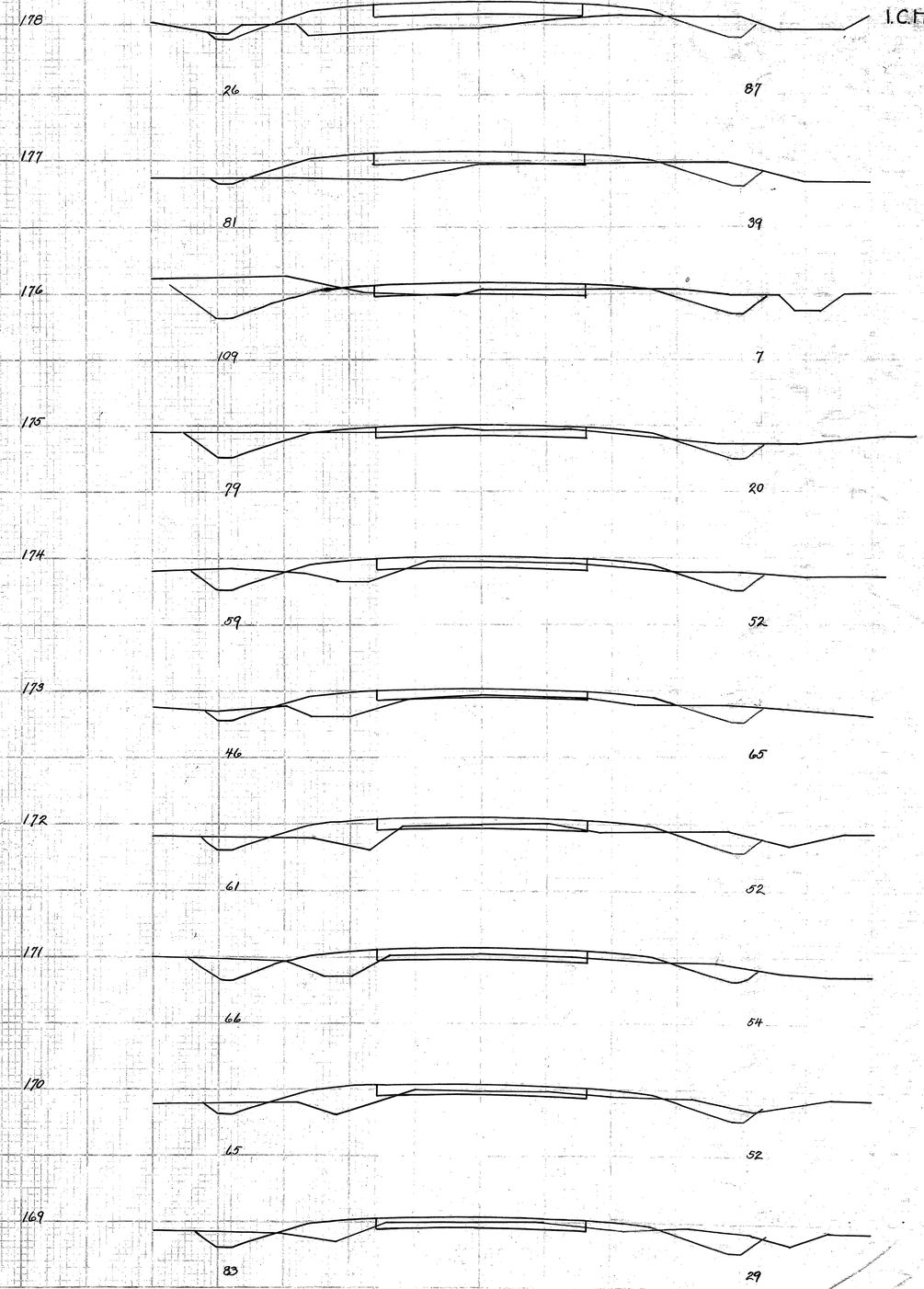
C 027 | 02.1

FED. ROAD DIST. NO	STATE	FED. AID PROJ. NO	FISCAL YEAR
10	OHIO	65	

22
32

I.C.H. No 22 Sec. D
Hancock County

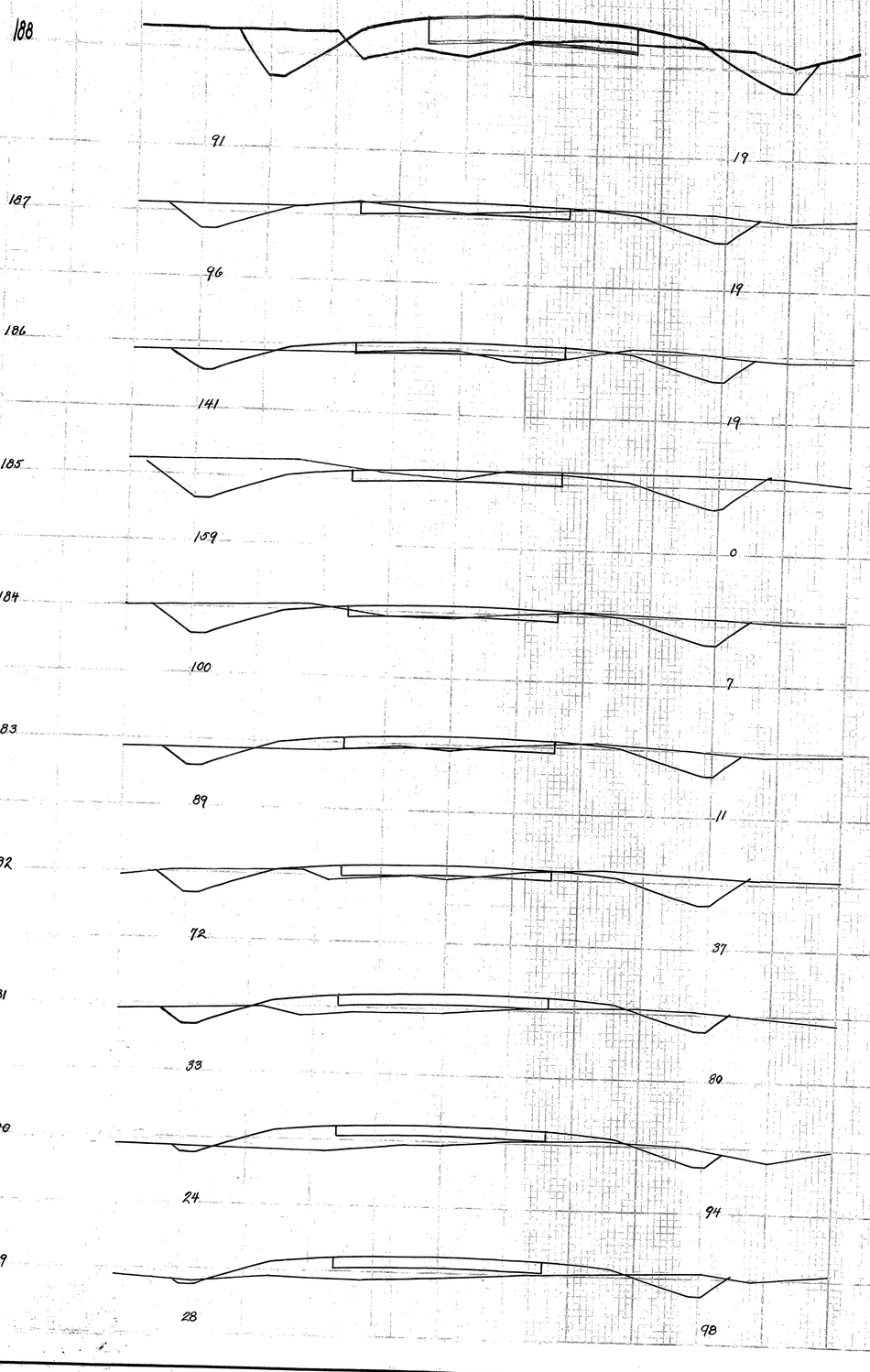


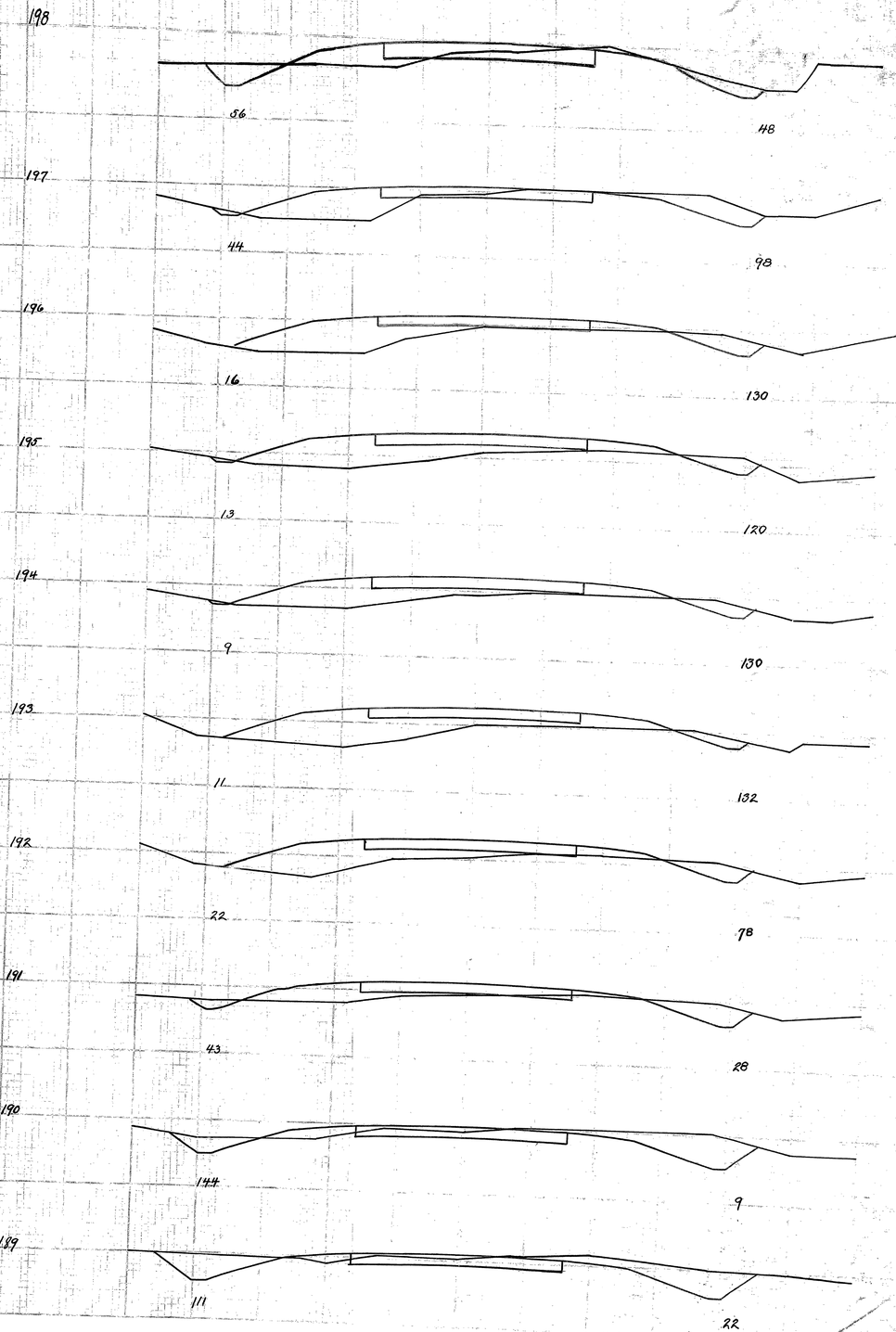


C0271022

FED. ROAD DIST. NO	STATE	FED. AID PROJ. NO	FISCAL YEAR
10	OHIO	65	1

I.C.H. No 22, Sec. D
Hancock County.



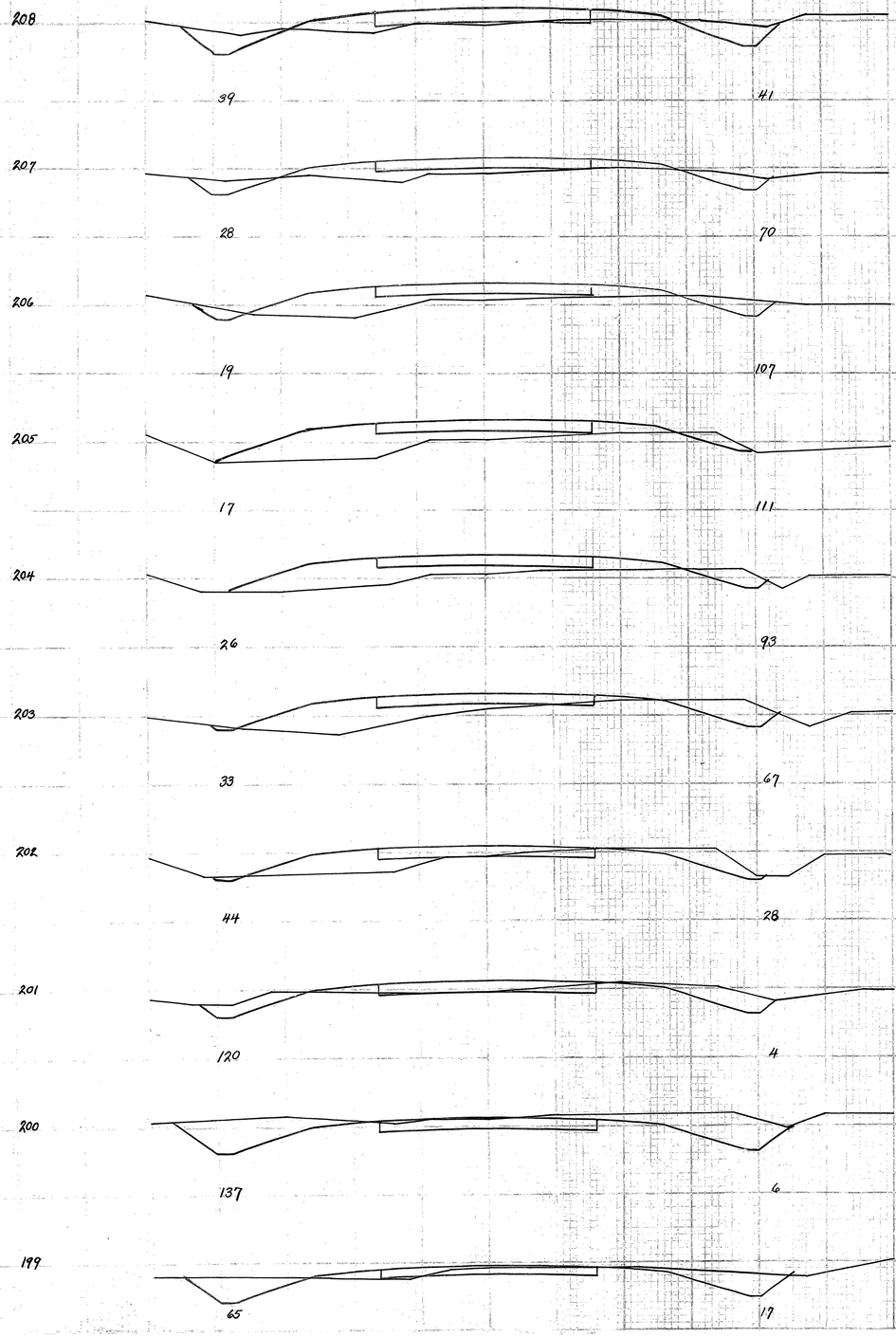


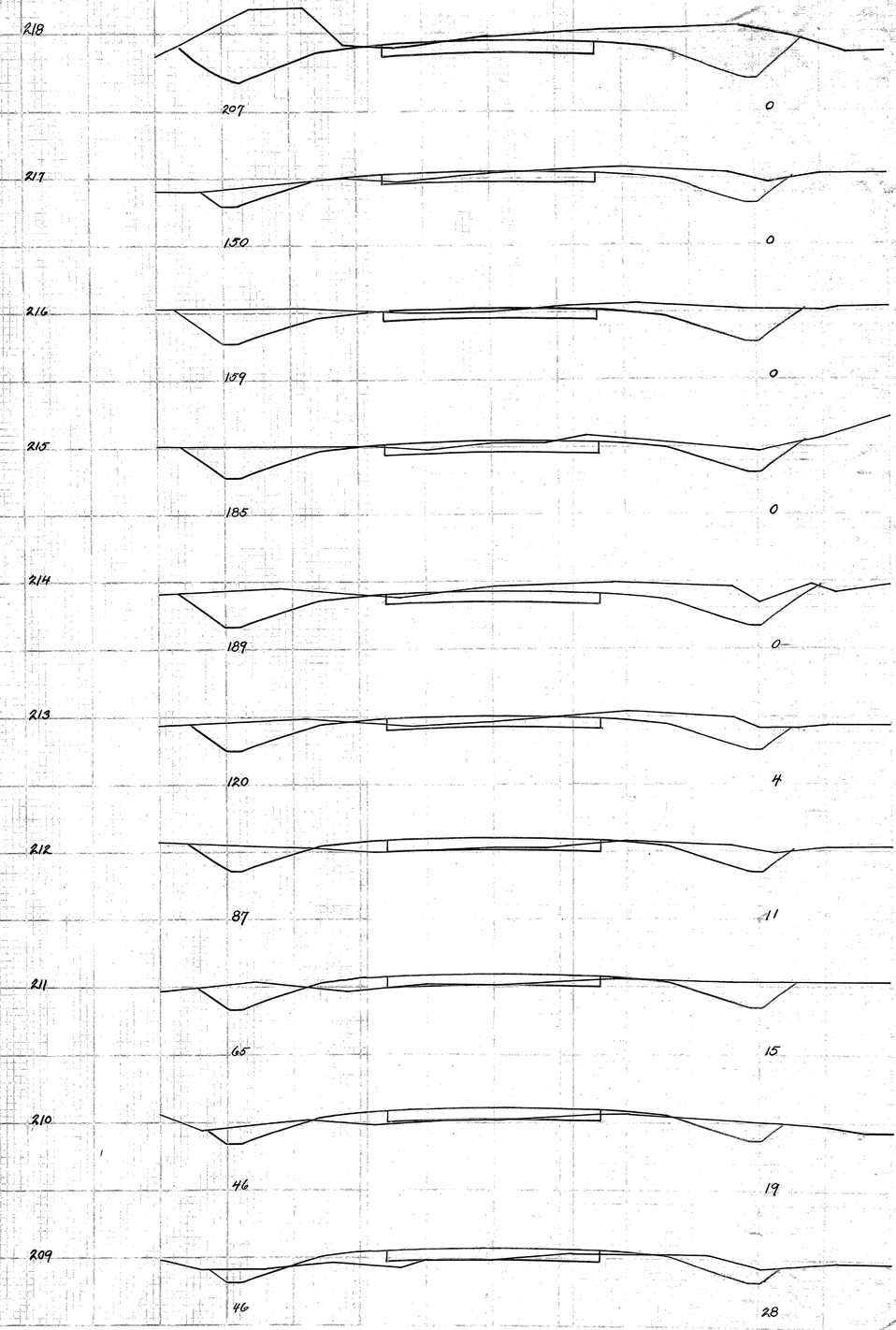
Co2711023

FED. ROAD DIST. NO	STATE	FED. AID PROJ. NO	FISCAL YEAR
10	OHIO	65	

24
32

I.C.H. No 22 Sec. D
Hancock County.



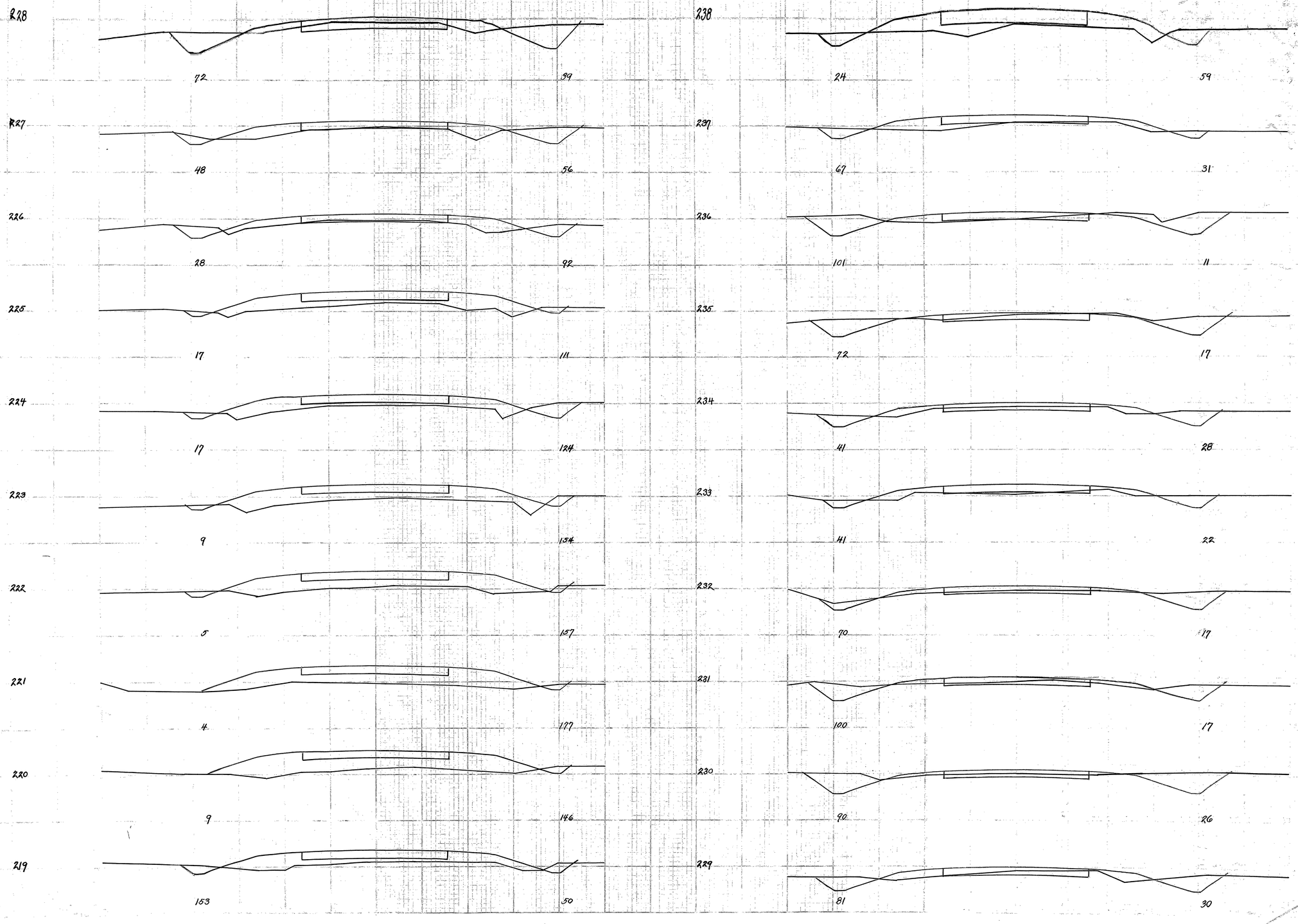


C0271024

FED. ROAD DIST. NO	STATE	FED. AID PROJ. NO	FISCAL YEAR
10	OHIO	65	

25
82

I.C.H. No 22 Sec. D
Hancock County.

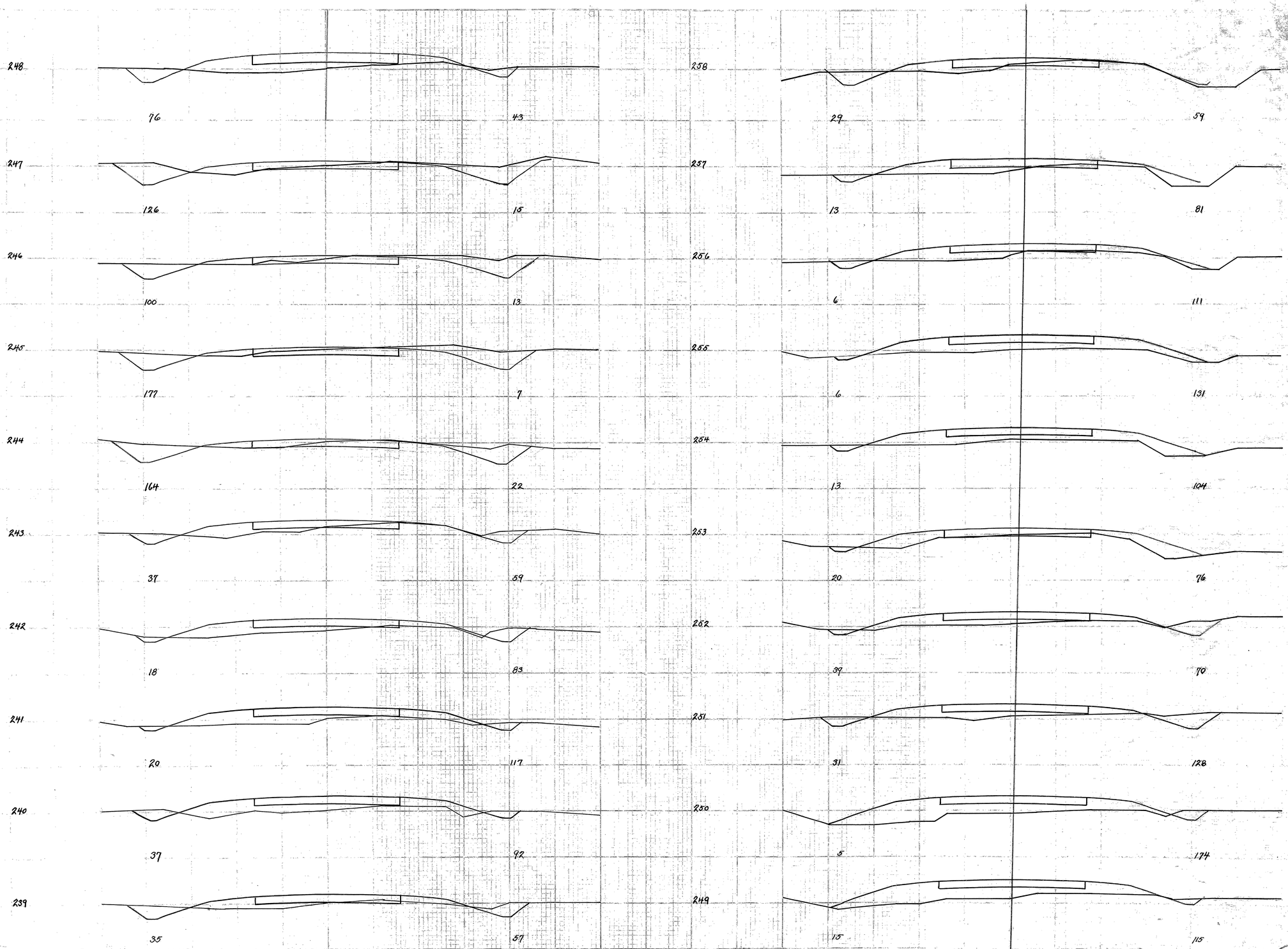


L0271025

FED. ROAD DIST. NO	STATE	FED. AID PROJ. NO	FISCAL YEAR
10	OHIO	65	

26
32

I.C.H. No. 22 Sec. D.
Hancock County.

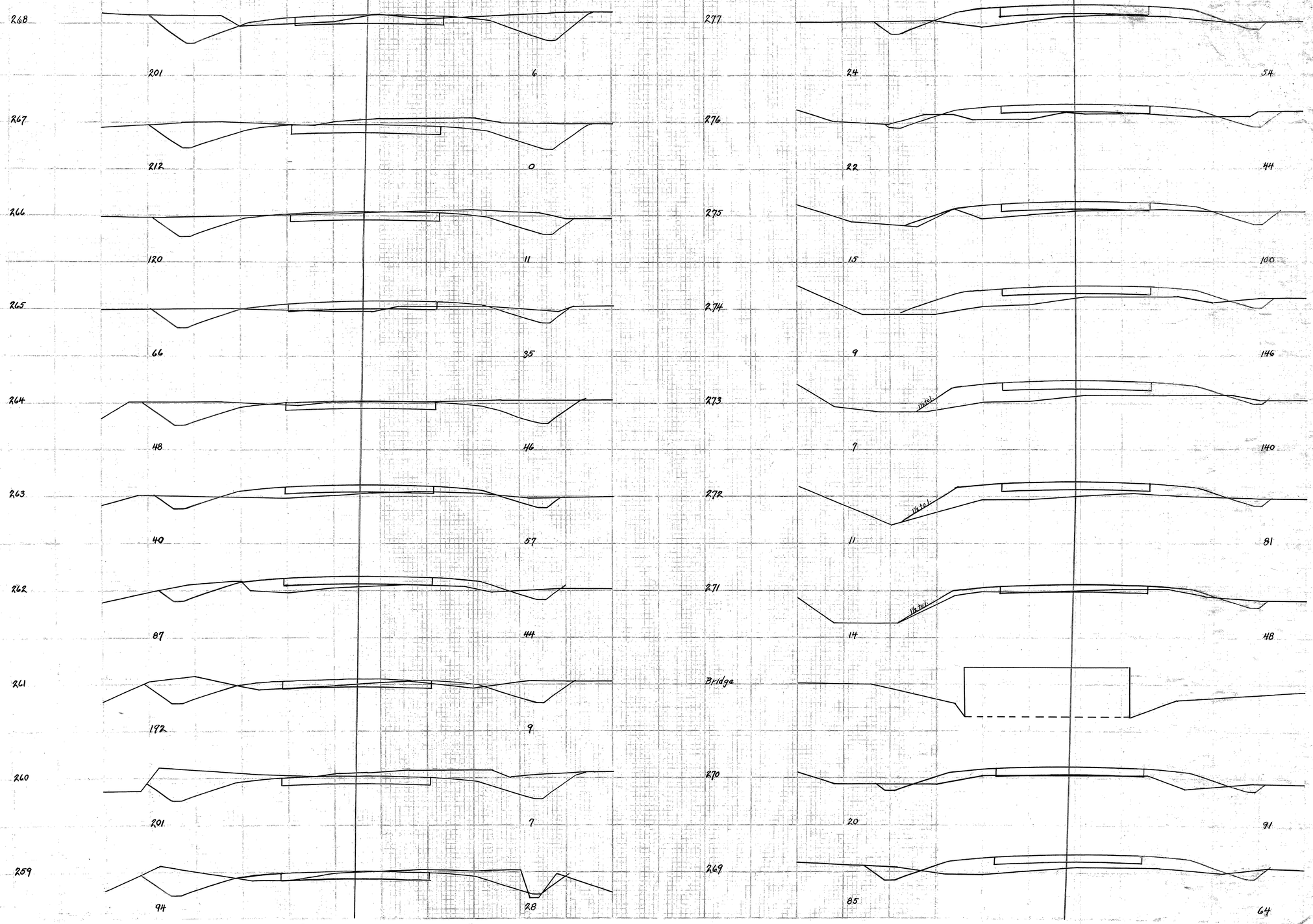


0227/026

FED. ROAD DIST. NO	STATE	FED. AID PROJ. NO.	FISCAR YEAR
10	OHIO	65	

27
52

I.C.H. No 22 , Sec. D.
Hancock County.

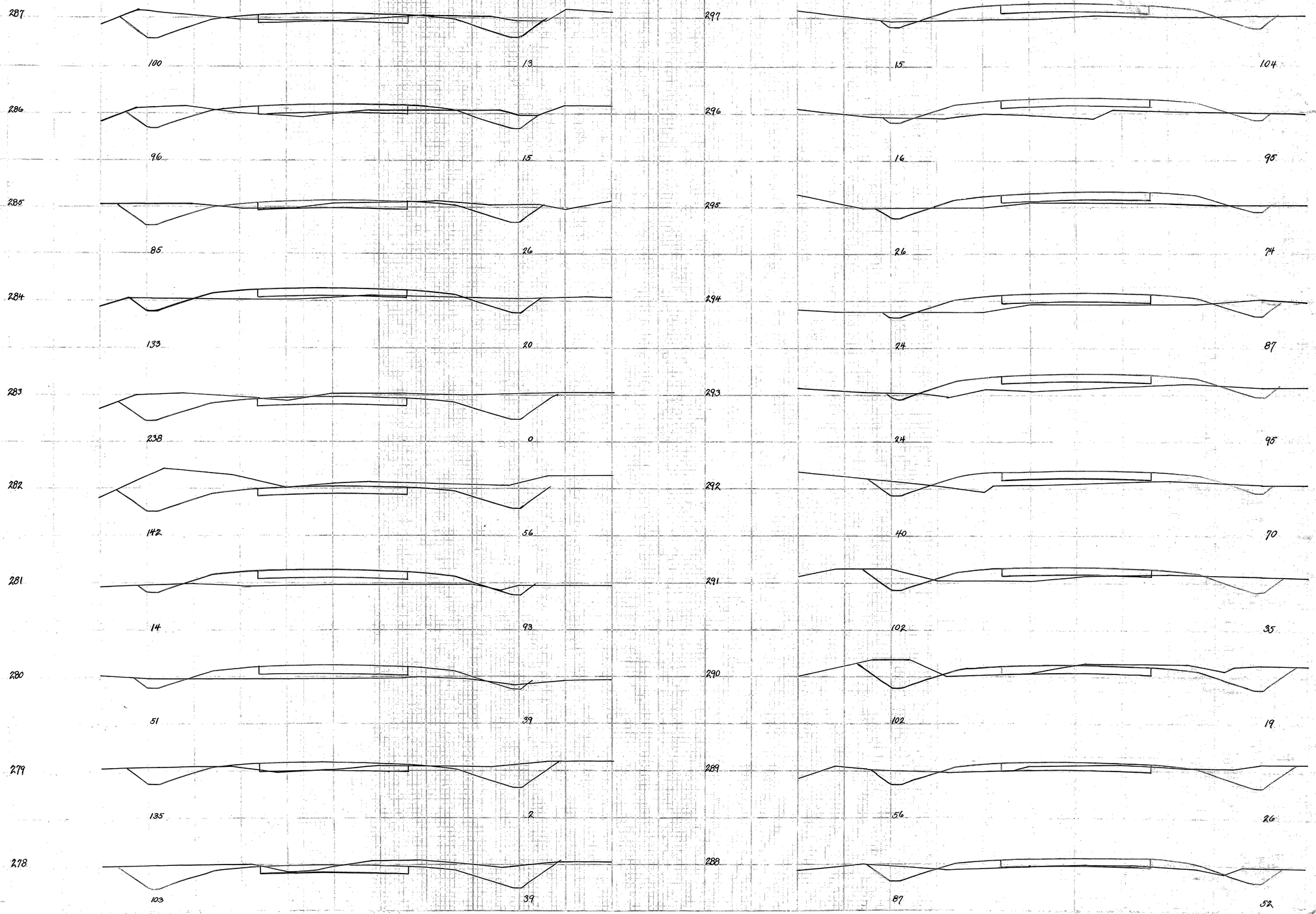


C0271027

FED. ROAD DIST. NO.	STATE	FED. AID PROJ. NO.	FISCAL YEAR
10	OHIO	65	

28
32

I.C.H. No 2.2 Sec. D
Hancock County.

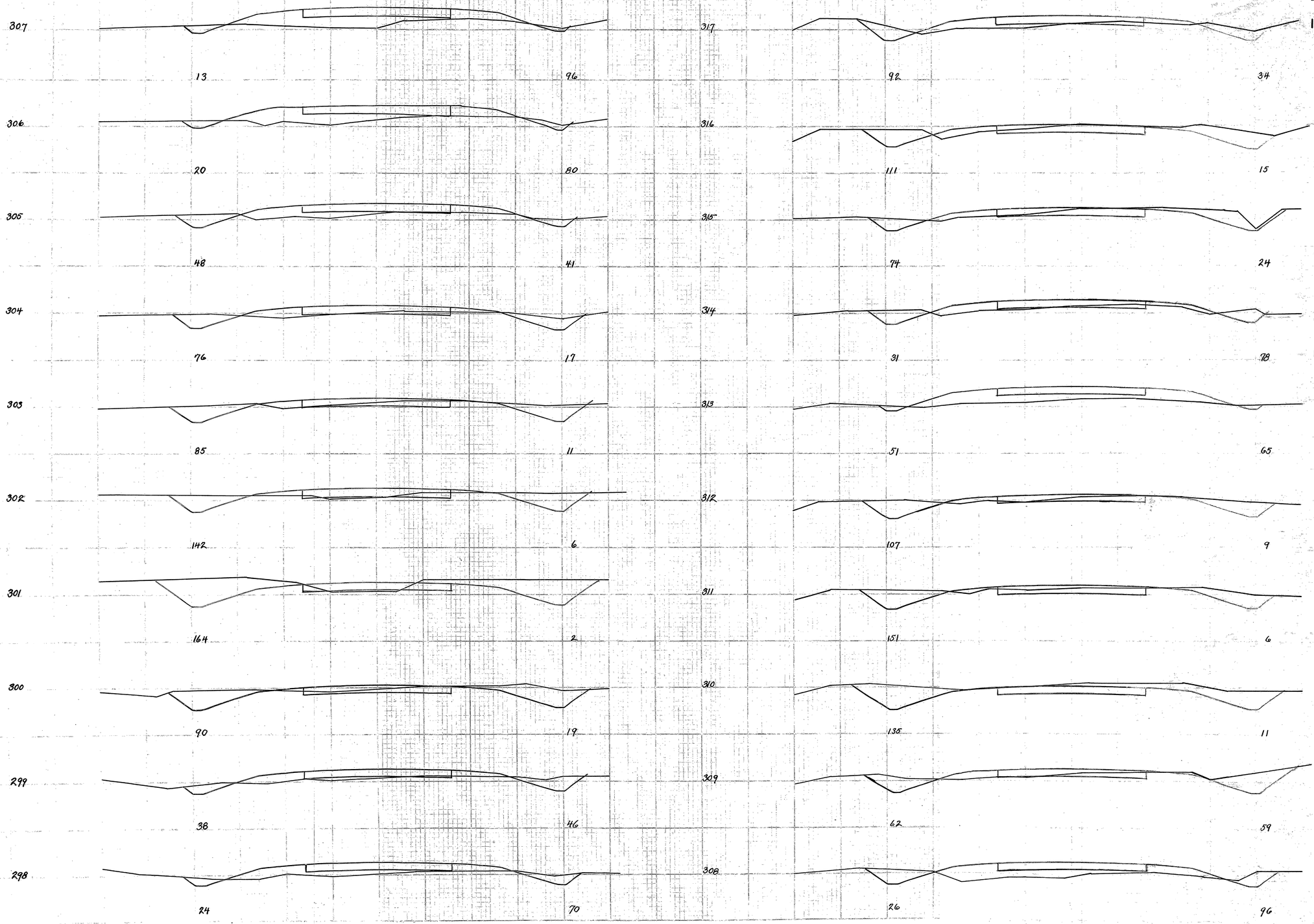


Contract 28

FED. ROAD DIST. NO.	STATE	FED. AID PROJ. NO.	FISCAL YEAR
10	OHIO	65	

29
32

I.C.H. No 22 Sec. D.
Hancock County.



L 02.71 02-9

FED. ROAD DIST. NO	STATE	FED. AID PROJ. NO	FISCAL YEAR
10	OHIO	65	

30
32

I.C.H. No 22 Sec. D.
Hancock County.

C027-03.69

127 Bridge

5 9

319

18 56

318

35 61

FED. ROAD DIST. NO. | STATE | FED. PROJ. NO. | SHEET NO.
OHIO | 65

I.C.H. No 22 Sec. D.
Hancock County

SUMMARY OF BRIDGES & CULVERTS

HANCOCK COUNTY I.C.H. No 22. Sec. D.

STRUCTURES UNDER 20 FOOT SPAN

Station	Type	Size	Excavation Cu. Yds.	Concrete 1-2-4 Cu. Yds.	Reinf. steel Lbs.	Vitrified Pipe Ts.	Vit. Pipe Ys.	Vit. Pipe 12"	Vit. Pipe 24"	Corr. Pipe 12"	Corr. Pipe 15"	Corr. Pipe 20"	Solid & Sec. C.I. Pipe 10"	Solid & Sec. C.I. Pipe 12"	Solid & Sec. C.I. Pipe 16"	Solid & Sec. C.I. Pipe 18"	Solid & Sec. C.I. Pipe 24"	Clay tile 6"	Inlet covers 12"	Standard Type B. Pipe Rail 2½"	Miscellaneous	Remarks
5+15	Pipe	12"	7.0	1.30	30					28'												Standard Iron Pipe Culvert.
20+10	Box	2½'x2½'x28'	16.0	11.8	527																	.. Conc. Box Culvert at station 20+10.
42+36	Pipe	12"	10.0	1.30	30					32'											Remove 24'-10" C.I. pipe.	.. .. Iron Pipe Culvert.
79+33	Pipe	24"	10.0	4.20	23	1-12"x24" 1-6"x24"	1-12"x24"	12'	6'								7'	18'	1		Raze old headwalls & Relay 24'-16" C.I. pipe.	.. .. & Vitrified Culvert: Plan attached, Sheet 31.
87+54	Pipe	16"	12.0	1.70	35										8'							.. .. Culvert.
123+85	Inlet	12"	2.0	0.9		2-12"x12"		4'											2			Standard Side Ditch Inlets, Constructed on present tile ditch.
127+42	Pipe	12"	14.0	1.30	30					36'												Standard Iron Pipe Culvert.
134+34	Pipe	18"	4.0	1.0	20											15'					Raze old headwall	Extend present culvert with 15' of 18" C.I. Pipe. One Standard Headwall. (Skew)
166+50	Pipe	10"	6.0	1.30	30								4								Move & place 24'-10" C.I pipe from sta. 42+36	Standard Headwalls for 12" Iron Pipe Culvert.
177+17	Pipe	16"	7.0	1.70	35										4'						Relay 24'-16" C.I. pipe	Standard Iron Pipe Culvert
195+30	Pipe	20"	10.0	2.10	50							30'									Remove 20'-20" Vitrified pipe.	.. ..
202+55	Pipe	12"	6.0	1.30	30									4'							Relay 24'-12" C.I. pipe	.. ..
222+18	Inlet	12"	1.0	0.4		1-12"x12"		2'											1			Standard Side Ditch Inlet, Constructed on present tile ditch.
227+28	Pipe	15"	7.0	1.70	35						28'										Remove 24'-10" C.I. pipe.	Standard 16" Iron Pipe Culvert Headwalls.
249+42	Pipe	15"	7.0	1.70	35						28'										Remove 6" casing.	Standard Iron Pipe Culvert
252+77	Pipe	16"	10.0	1.70	35										6'						Relay 24'-16" C.I. pipe	.. ..
270+32	Box	6'x4'	30.0	29.1	1,800																Remove old steel beam bridge.	Box Culvert Skew (See sheet 31)
293+35	Inlet	12"	2.0	0.9		2-12"x12"		4'											2			Standard Side Ditch Inlets, Constructed on present tile ditch.
293+60	Pipe	12"	12.0	1.3	30									4'							Relay 30'-12" C.I. pipe	Standard Iron Pipe Culvert.
297+15	Inlet	12"	2.0	0.9		2-12"x12"		4'											2			Standard Side Ditch Inlets, Constructed on present tile ditch.
319+18	Box	8'x5'	36.0	53.2	2686															2 rail 13'-3"	Remove old steel beam bridge.	Box Culvert Skew (See sheet 31)
Total Quantities			211.0	120.8	5461	9	1	26'	6'	96'	56'	30'	4'	8'	18'	15'	7'	18'	8	2 rail 13'-3"	(See above)	(See above)

C027103