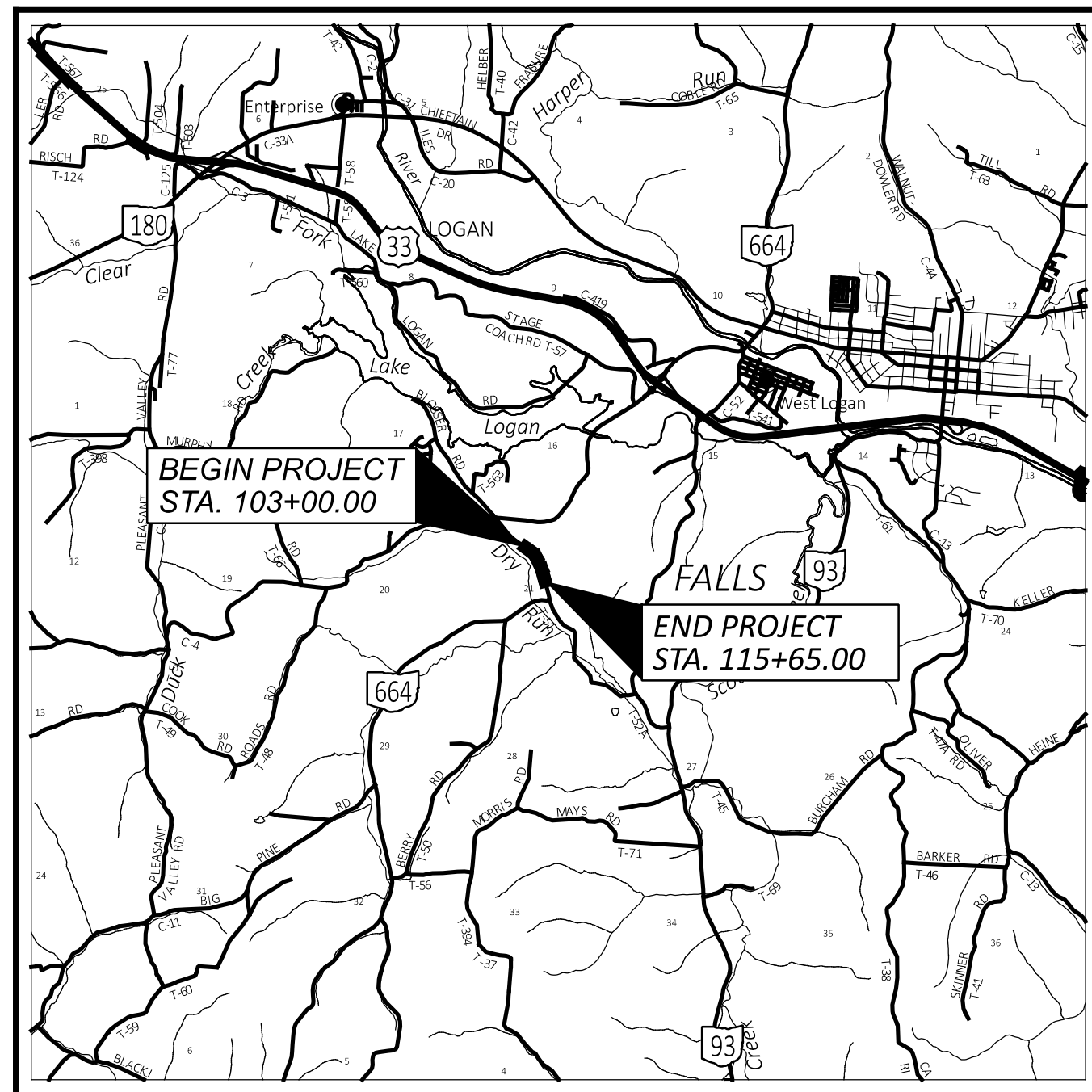


STATE OF OHIO DEPARTMENT OF TRANSPORTATION

HOC-664-13.03

FALLS TOWNSHIP
HOCKING COUNTY



LOCATION MAP

LATITUDE: N39°31'22" LONGITUDE: W82°27'25"



PORTION TO BE IMPROVED	—————
INTERSTATE HIGHWAY	=====
FEDERAL ROUTES	=====
STATE ROUTES	=====
COUNTY & TOWNSHIP ROADS	=====
OTHER ROADS	—————

DESIGN DESIGNATION

CURRENT ADT (2022)	1535
DESIGN YEAR ADT (2024)	2000
DESIGN HOURLY VOLUME (2024)	220
DIRECTIONAL DISTRIBUTION	60%
TRUCKS (24 HOUR B&C)	9%
DESIGN SPEED	55 MPH
LEGAL SPEED	55 MPH
DESIGN FUNCTIONAL CLASSIFICATION:	
05 MAJOR COLLECTOR (RURAL)	
NHS PROJECT	NO

DESIGN EXCEPTIONS

NONE REQUIRED

ADA DESIGN WAIVERS

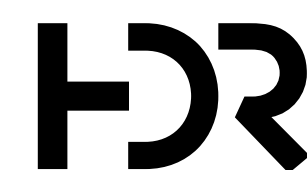
NONE REQUIRED

UNDERGROUND UTILITIES
Contact Two Working Days
Before You Dig



OHIO811.org
Before You Dig

OHIO811, 8-1-1, or 1-800-362-2764
(Non members must be called directly)

PLAN PREPARED BY:



HDR ENGINEERING, INC.
9999 CARVER ROAD, SUITE 210
CINCINNATI, OHIO 45242
513-984-7500



INDEX OF SHEETS:

TITLE SHEET	P.1
SCHEMATIC PLAN	P.2
TYPICAL SECTIONS	P.3 - 4
GENERAL NOTES	P.5-6
MAINTENANCE OF TRAFFIC	P.7 - 10
GENERAL SUMMARY	P.11 - 12
SUBSUMMARIES	P.13 - P.14
PROJECT SITE PLAN	P.15
PLAN AND PROFILE - SR 664	P.16 - 19
CROSS SECTIONS - SR 664	P.20 - 31
SUPERELEVATION TABLES	P.32
DRIVEWAY DETAILS	P.33 - 35
STORM SEWER PROFILES	P.36
CULVERT DETAILS	P.37 - 38
TRAFFIC CONTROL	P.39 - 43
RIGHT OF WAY	

STANDARD CONSTRUCTION DRAWINGS						SUPPLEMENTAL SPECIFICATIONS		SPECIAL PROVISIONS	
BP-3.1	1/19/24	MGS-4.1	1/20/17	RM-4.2	7/19/24	800-2023	7/19/24	WATERWAY PERMITS CONDITIONS 2/18/2025	
BP-4.1	7/19/13	MGS-5.2	7/15/16			832	7/19/24		
BP-5.1	7/15/22	MGS-5.3	7/15/16	TC-41.20	10/18/13	961	4/17/20		
CB-2-3, 2-4	7/19/24	MT-95.50	7/21/17	TC-42.10	10/18/13				
		MT-96.11	7/21/23	TC-52.10	10/18/13				
DM-1.1	7/17/20	MT-96.20	7/21/23	TC-52.20	1/15/21				
DM-1.2	7/16/21	MT-96.26	1/18/19	TC-61.30	7/19/24				
DM-4.2	7/20/12	MT-97.10	4/19/19	TC-65.10	1/17/14				
DM 4.4	1/15/16	MT-97.11	1/20/17	TC-65.11	1/19/24				
		MT-99.20	4/19/19	TC-71.10	4/21/23				
HW-2.1	7/15/22	MT-99.30	1/17/20						
HW-2.2	7/20/18	MT-101.60	4/21/23						
		MT-101.70	7/19/24						
MGS-1.1	7/21/21	MT-101.75	7/21/23						
MGS-2.1	1/19/18	MT-105.10	1/17/20						

FEDERAL PROJECT NUMBER

NON-FEDERAL

RAILROAD INVOLVEMENT

NONE

PROJECT DESCRIPTION

ROADWAY REALIGNMENT PROJECT OF SR 664 IN HOCKING COUNTY. THIS PROJECT INCLUDES ALIGNMENT MODIFICATIONS TO IMPROVE HORIZONTAL AND VERTICAL SIGHT DISTANCE AND THE INSTALLATION OF LEFT TURN LANES FOR TWO PROPOSED DEVELOPMENTS. THE APPROXIMATE PROJECT LENGTH IS 1300'.

EARTH DISTURBED AREAS


PROJECT EARTH DISTURBED AREA:	2.5 ACRES
ESTIMATED CONTRACTOR EARTH DISTURBED AREA:	0.5 ACRES
NOTICE OF INTENT EARTH DISTURBED AREA:	4.9 ACRES

2023 SPECIFICATIONS

THE STANDARD SPECIFICATIONS OF THE STATE OF OHIO, DEPARTMENT OF TRANSPORTATION, INCLUDING SUPPLEMENTAL SPECIFICATIONS LISTED IN THE PLANS, CHANGES LISTED IN THE PROPOSAL, AND THE SUPPLEMENTAL SPECIFICATION 800 VERSION INDICATED ON THE PROPOSAL SHALL GOVERN THIS IMPROVEMENT.

I HEREBY APPROVE THESE PLANS AND DECLARE THAT THE MAKING OF THIS IMPROVEMENT WILL NOT REQUIRE THE CLOSING TO TRAFFIC OF THE HIGHWAY AND THAT PROVISIONS FOR THE MAINTENANCE AND SAFETY OF TRAFFIC WILL BE AS SET FORTH ON THE PLANS AND ESTIMATES.


Rich Oster
District 10 Deputy Director


Pamela Boratyn
Director, Department of Transportation

HOC-664-13.03

MODEL: Sheet PAPER/SIZE: 34x22 (in.) DATE: 1/31/2025 TIME: 10:11:16 AM USER: CWAHLBRI
pvc:\pwhrusea01\HDR_US_East_01\Documents\Ohio_DOT\DOT-Agr-39768_D10_GES_PID119011\DOT_D10_TO_10-1-HOC-664-13.03\6.0_CAD_BIM\6.2_WFP\01_Design\121180400-Engineering\Roadway\Sheets\Roadway Title Sheet Title Sheet

TITLE SHEET

DESIGN AGENCY



DESIGNER

RCW

REVIEWER

PJD 11/25/24

PROJECT ID

121180

SHEET TOTAL

P.1 43