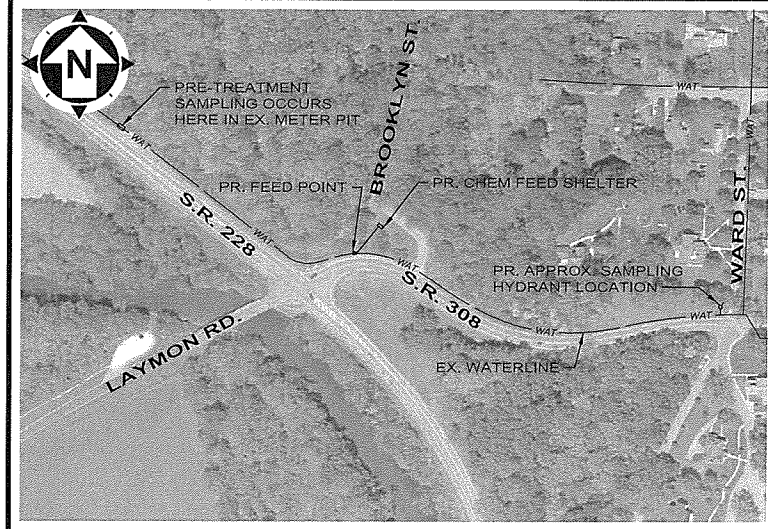
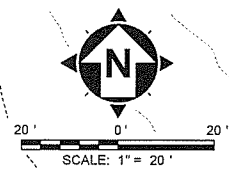
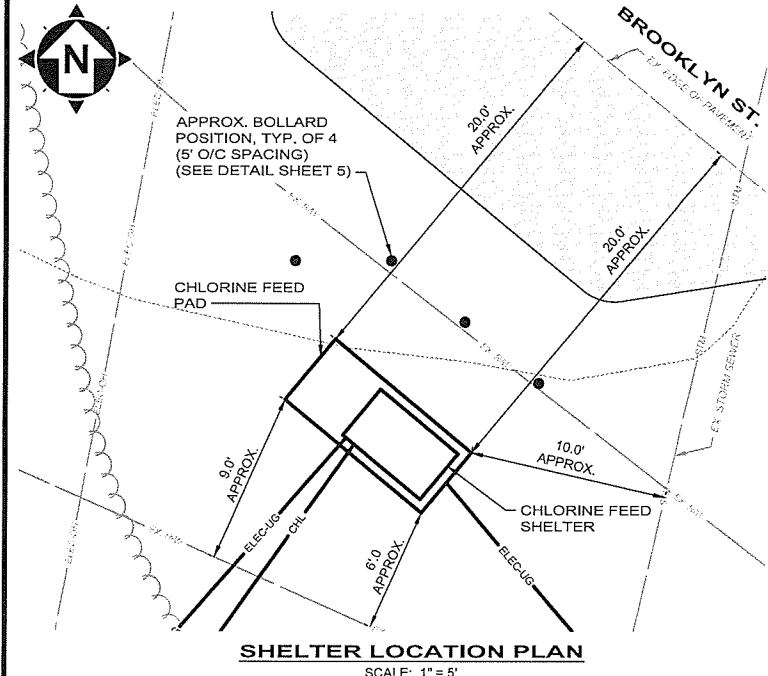


SITE PLAN
SCALE: 1" = 20'

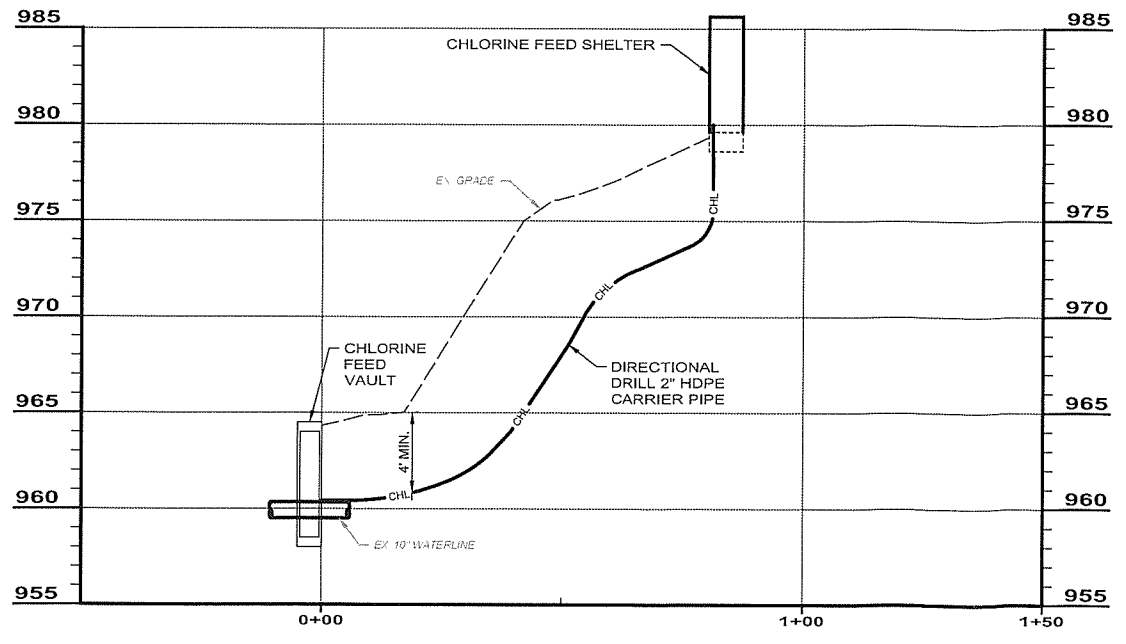


- NOTES:**
- SANITARY YARD HYDRANT TO BE LOCATED ADJACENT TO BUT OUTSIDE OF THE ROADWAY R.O.W. ON THE NORTHWEST CORNER OF THE INTERSECTION OF WARD ST. AND WIGGIN ST./S.R. 308.
 - SERVICE SADDLE TO SUPPLY SANITARY YARD HYDRANT SHALL BE POSITIONED BETWEEN CHLORINATION POINT AND FIRST SERVICE CONNECTION.

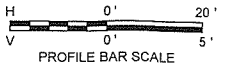
SAMPLING PLAN
SCALE: NTS



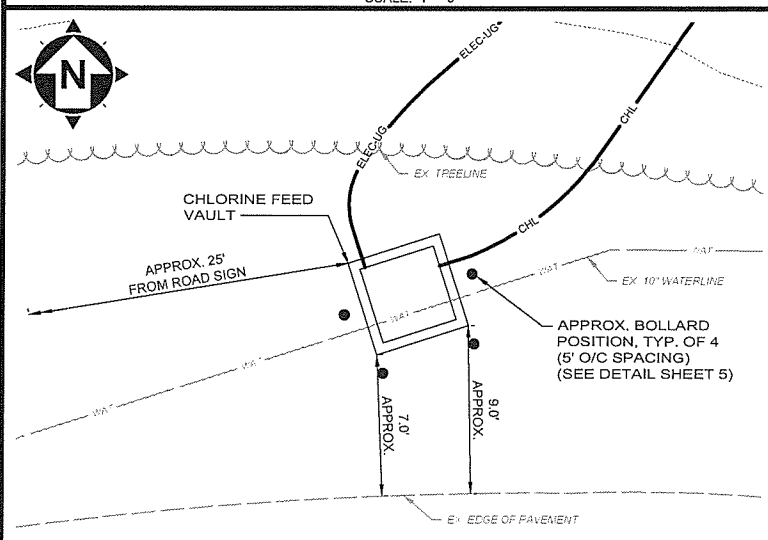
SHELTER LOCATION PLAN
SCALE: 1" = 5'



CHLORINE FEED PROFILE
SCALE: HORIZ: 1" = 20'
VERT: 1" = 5'



- NOTES:**
- SHELTER & VAULT ARE SHOWN IN THE GENERAL VICINITY OF THEIR PROPOSED INSTALLATION. ACTUAL INSTALLATION SHALL BE FIELD LOCATED WITH THE OWNER/ENGINEER PRIOR TO DELIVERY AND ANY UTILITY WORK.
 - COORDINATE ELECTRICAL SUPPLY WITH AEP.
 - ELECTRICAL SERVICE SHALL BE INSTALLED AT A MINIMUM DEPTH OF 32". AT LOCATIONS WHERE ELECTRICAL SERVICE CROSSES EXISTING STORM SEWER, ELECTRICAL CONDUIT SHALL BE ROUTED BELOW STORM SEWER WITH A MINIMUM CLEARANCE OF 18".
 - METER WIRING SHALL BE SUPPLIED IN ONE COMPLETE LENGTH WITH NO SPLICING.



VAULT LOCATION PLAN
SCALE: 1" = 5'

WATER SUPPLY
APPROVED
 NO ENVIRONMENTAL PROTECTION AGENCY
 AS EVIDENCED BY COPY OF
 LETTER OF APPROVAL
 HERETO ATTACHED

your trusted advisor
consultants
 engineers
 architects
 planners

DATE	REVISION	NO	ISSUED FOR:	ISSUE DATE:	SCALE:	DESIGNED BY:	DRAWN BY:	CHECKED BY:
12/18/18	PER CEPA COMMENTS	1	CEPA PERMIT	11/09/18	AS SHOWN	MAC	AGD	BRA

VILLAGE OF GAMBIER
CHLORINE FEED SYSTEM
 KNOX COUNTY, OHIO
PROPOSED SITE PLAN

PROJECT NO.	180877
DISCIPLINE	CIVIL
SHEET NAME	01C-01
SHEET	3
OF	5