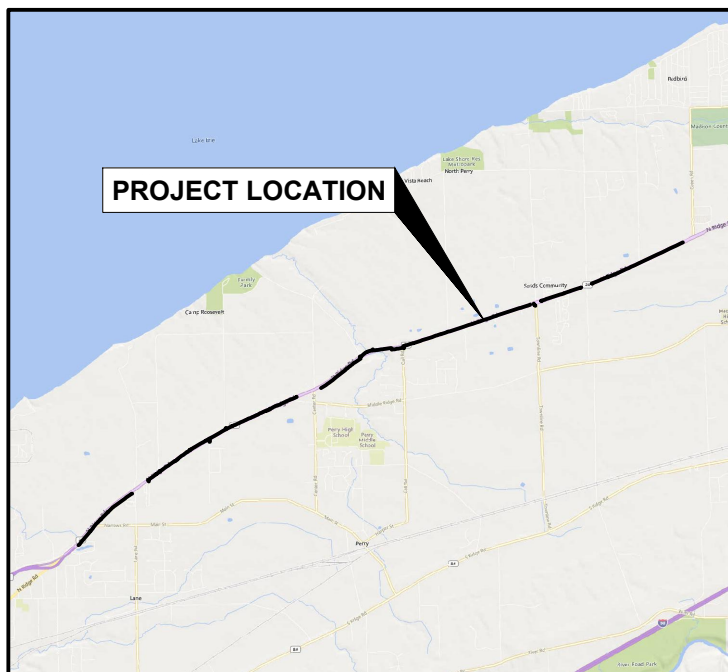


THE OWNER DOES NOT WARRANT THE ACCURACY, SUFFICIENCY, OR COMPLETENESS OF THIS DRAWING OR MAP FOR ANY PURPOSE, AND RELIANCE HEREON AND USE HEREOF IS AT THE RISK OF THE USER, WHO AGREES TO HOLD HARMLESS AND INDEMNIFY THE OWNER AGAINST ANY AND ALL LIABILITY IN CONNECTION WITH ITS USE.



## US 20 (NORTH RIDGE ROAD)

### PAINESVILLE, PERRY, AND MADISON TOWNSHIPS, LAKE COUNTY, OHIO NOTIFICATION #P401690778 MWO #64964255 CWO#



LOCATION MAP

#### INDEX OF SHEETS

TITLE SHEET .....	1
GENERAL NOTES .....	2
INDEX SHEET .....	3
PLAN SHEETS .....	4-76
DETAILS .....	77-79

#### OVERALL HIGH-LEVEL PROJECT SCOPE

THIS PROJECT CONSISTS OF RELOCATING APPROXIMATELY 31,942 FEET OF EXISTING M.P. WITH APPROXIMATELY 32,956 FEET OF NEW M.P. MDPE

PROPOSED PIPE FOOTAGES:  
PROPOSED 6" MDPE M.P. - 32,720 FEET  
PROPOSED 4" MDPL M.P. - 236 FEET

APPROXIMATE NUMBER OF SERVICES AFFECTED BY CONSTRUCTION:

- 44- RESIDENTIAL MAIN TO CURB
- 38- RESIDENTIAL CURB TO METER
- 25- COMMERCIAL MAIN TO CURB
- 22- COMMERCIAL CURB TO METER

#### SYMBOL LEGEND

	I.P. FOUND		SATELLITE DISH
	MONUMENT BOX		FLAG POLE
	BENCHMARK		ROCK
	STORM SEWER MANHOLE		MAIL BOX
	CURB INLET		POST
	CATCH BASIN		SIGN
	SANITARY SEWER MANHOLE		GAS MARKER
	SEPTIC TANK		ELECTRIC MARKER
	WATER MANHOLE		TELEPHONE MARKER
	WATER METER		CABLE MARKER
	WATER VALVE		ADA RAMP
	FIRE HYDRANT		EX. GAS VALVE
	MONITOR WELL		EX. GAS METER
	LIGHT POLE		PROP. GAS METER
	SUPPORT POLE		EX. GAS TEST BOX
	POWER POLE		EX. GAS DRIP
	TELEPHONE POLE		EX. COUPLING
	GUY		EX. REDUCER
	TOWER POLE		EX. END CAP
	YARD LIGHT		PROP. GAS VALVE
	RAILROAD CROSSING		PROP. CRITICAL GAS VALVE
	ELECTRIC MANHOLE		PROP. REDUCER
	ELECTRIC PEDESTAL		PROP. CAP
	TELEPHONE MANHOLE		PROP. 3-WAY/SPHERICAL TEE
	TELEPHONE PEDESTAL		PROP. COUPLING
	FIBER OPTIC MANHOLE		PROP. STOPPER
	CABLE MANHOLE		PROP. POWER POLE
	CABLE PEDESTAL		CAUSE FOR PAUSE
	UTILITY MANHOLE		TREE
	TRAFFIC PEDESTAL		REMOVE
	PULL BOX		EVERGREEN TREE
	FLOOD PLAIN		SHRUB
	BROWNFIELD		STUMP
	WETLANDS		BAT TREE

#### GENERAL LINE LEGEND

PROPOSED LP GAS LINE		PROPERTY LINE	
PROPOSED MP GAS LINE		CORPORATION LINE	
PROPOSED IP GAS LINE		EXISTING EASEMENT	
PROPOSED HP GAS LINE		EXISTING UNDERGROUND STEAM	
PROPOSED TPL GAS LINE		EXISTING UNDERGROUND CHILLER WATER	
PROPOSED STORAGE GAS LINE		EXISTING UNDERGROUND CABLE	
PROPOSED GATHERING GAS LINE		EXISTING UNDERGROUND TELEPHONE	
PROPOSED PRODUCTION GAS LINE		EXISTING UNDERGROUND ELECTRIC	
PROPOSED SERVICE LINE		EXISTING UNDERGROUND FIBER OPTICS	
PROPOSED DEO EASEMENT		EXISTING SANITARY SEWER	
EXISTING GAS LINE TO BE ABANDONED		EXISTING STORM SEWER	
EXISTING GAS LINE TO BE REMOVED		EXISTING WATERMAIN	
EXISTING LOW PRESSURE GAS LINE		EXISTING GUARDRAIL	
EXISTING MEDIUM PRESSURE GAS LINE		EXISTING RAILROAD	
EXISTING INTERMEDIATE PRESSURE GAS LINE		RIGHT OF WAY	
EXISTING HIGH PRESSURE GAS LINE		CENTER LINE	
EXISTING CASING PIPE		EXISTING ROAD PAVEMENT	
EXISTING TRANSMISSION LINE		EXISTING WALK/DRIVE	
EXISTING PRODUCTION GAS LINE		FENCE	
EXISTING STORAGE LINE		TREE LINE	
EXISTING GATHERING LINE		EXISTING GAS BY OTHERS	
EXISTING SERVICE LINE		TEMPORARY PAVEMENT DURING ODOT CONSTRUCTION	
EXISTING SERVICE OFF SERVICE LINE			
ABANDONED GAS LINE			
OVERHEAD UTILITY LINE			

#### CONTACTS

PROJECT MANAGER:  
BRYAN DAYTON - 330-612-7357

DESIGN COORDINATOR:  
RICHARD HOUSEHOLDER - 330-664-2477

DESIGNER:  
DEREK STAYER - 330-618-3409

CONSTRUCTION SUPERVISOR:  
DAVID KLEPCZYK - 216-470-1052

MUNICIPALITY (IES):  
ODOT DISTRICT 12 - PAINESVILLE OFFICE  
FRANK DELGUUD OR MIKE BUEHNER - 216-584-2050  
PAINESVILLE TOWNSHIP - BILL THOMPSON - 440-352-2661  
PERRY TOWNSHIP - KAREN SUNDY - 440-259-5140  
MADISON TOWNSHIP - PAUL COOK - 440-428-4981  
LAKE COUNTY - JAMES GILLS - 440-350-2770

ENVIRONMENTAL:  
TARA BUZZELLI - 330-604-8871

LAND SERVICES:  
HARRY PISSINI - 330-814-0973

CORROSION:  
N/A

IN CASE OF EMERGENCY CALL 9-1-1. THEN:  
PRIMARY EMERGENCY LINE FOR CUSTOMERS 877-542-2630

REFER TO MATERIAL LIST OR BID SHEET(S) FOR ACTUAL QUANTITIES.  
CONTACT PROJECT MANAGER FOR QUESTIONS.



1-800-362-2764 or 811

#### CAUSE FOR PAUSE

SIGNIFICANT/CRITICAL ITEMS REQUIRING CAUTION APPLY TO THIS PROJECT AND REQUIRE AN ONSITE PRE-CONSTRUCTION MEETING BY DESIGN AND CONSTRUCTION.

**NOTE: CONTRACTOR TO CONTACT DESIGN COORDINATOR TWO WEEKS PRIOR TO CONSTRUCTION TO HAVE R/W STAKED.**

#### PIPELINE INFORMATION TABLE

PRESS.	SYS. ID.	PCB ZONE	SYSTEM MAOP	TESTING
MEDIUM	LM1	YELLOW	60 psi	PRESSURE TESTING SHALL BE IN ACCORDANCE WITH DEO SOP

MUNICIPALITY: Springfield Twp, Springfield LSD	
INV. DIV. 461	COUNTY: LAKE
OPERATING AREA: ASHTABULA	COORD:
CLASS LOCATION: 3	DESIGN CLASS LOCATION: 3
XRAY: 100%	WELL NO: N/A
FACILITY ID: -	REGULATOR NO: N/A
SPECIFIED MINIMUM YIELD STRENGTH (SMYS):	

NORTH

DRAWING SCALE  
10000  
5000'  
0

REV	DATE	BY	DESCRIPTION

**Dominion Energy**  
Before You Dig

US 20 - PAINESVILLE, PERRY, & MADISON  
TOWNSHIPS, LAKE CO., OHIO

COVER SHEET


DATE: 4/19/2023  
PROJECT ID #: P401690778

1  
79

THE OWNER DOES NOT WARRANT THE ACCURACY, SUFFICIENCY, OR COMPLETENESS OF THIS DRAWING OR MAP FOR ANY PURPOSE, AND RELIANCE HEREON AND USE HEREOF IS AT THE RISK OF THE USER, WHO AGREES TO HOLD HARMLESS AND INDEMNIFY THE OWNER AGAINST ANY AND ALL LIABILITY IN CONNECTION WITH ITS USE.

**GENERAL NOTES**

- CONTRACTOR MUST MAINTAIN A SAFE WALKWAY FOR PEDESTRIANS TRAVELING THROUGH THE WORK ZONE.
- INGRESS AND EGRESS TO DRIVEWAYS TO BE MAINTAINED WHEN PRACTICAL FOR CONSTRUCTION.
- DEO CONTRACTOR IS TO FOLLOW PCB PIPELINE GUIDELINES:
- ALL PAVEMENT OPENINGS TO BE RESTORED PER ODOT DISTRICT 12 REQUIREMENTS.
- ALL RESTORATION MUST BE COMPLETED IMMEDIATELY AFTER GAS MAIN INSTALLATION.
- CONTRACTOR IS RESPONSIBLE FOR ALL TEMPORARY RESTORATION AND ITS MAINTENANCE UNTIL FINAL RESTORATION IS COMPLETE.
- NO WORK SHALL BEGIN UNTIL THE PERMITEE HAS CONTACTED AND RECEIVED INSTRUCTIONS FROM ODOT DISTRICT 12 PAINESVILLE OFFICE TO BE CONTACTED [3] WORKING DAYS BEFORE START OF CONSTRUCTION. CALL FRANK DELGUYD OR MIKE BUEHNER 216-584-2050
- THE PERMITEE SHALL NOTIFY DISTRICT 12'S PERMIT DEPARTMENT BY EMAIL AT [district12permits@dot.ohio.gov](mailto:district12permits@dot.ohio.gov) WHEN WORK IS COMPLETE AND READY FOR INSPECTION. THIS STEP WILL AID IN CLOSING OUT THIS PERMIT IN A TIMELY MANNER. PLEASE INCLUDE PERMIT NUMBER IN THE EMAIL.
- CONTRACTOR MUST CALL OUPS AT LEAST TWO (2) WORKING DAYS BEFORE STARTING WORK.
- ONE LANE OF TRAFFIC MUST BE MAINTAINED IN BOTH DIRECTIONS DURING NON-CONSTRUCTION HOURS.
- SUPPORTING OF EXISTING UTILITY POLES DURING CONSTRUCTION IS THE RESPONSIBILITY OF THE CONTRACTOR, INCLUDING MAKING THE ARRANGEMENTS WITH THE 3RD PARTY TO COORDINATE THE WORK.
- CONTRACTOR TO GAUGE LINES AND USE DOUBLE BYPASSES AS REQUIRED.
- CONTRACTOR SHALL ADHERE TO ALL ASPECTS OF THE DEO CORROSION POLICY WHEN WORKING ON STEEL MAINS AND SERVICES.
- DEO WILL PAY FOR ANY AND ALL NON-DESTRUCTIVE TESTING (NDT) OF WELDS. THE CONTRACTOR SHALL ASSIST THE NDT CONTRACTOR WHERE NEEDED AT NO ADDITIONAL COST TO DEO.
- ALL GAS WORK SHALL BE COMPLETED IN ACCORDANCE WITH THE CURRENT VERSION OF DOMINION SPECIFICATIONS AND PROCEDURES, INCLUDING BUT NOT LIMITED TO:
  - DOMINION STANDARD OPERATING PROCEDURES (SOP)
  - DOMINION DESIGN & CONSTRUCTION MANUAL (D&C)
  - DOMINION GENERAL CONSTRUCTION REQUIREMENTS
- ALL MATERIAL AND FABRICATION SHALL MEET OR EXCEED CURRENT VERSIONS OF INDUSTRY SPECIFICATIONS AND PROCEDURES, INCLUDING BUT NOT LIMITED TO:
  - ANSI, API, AND ASTM SPECIFICATIONS
- ALL NON-GAS RELATED SITE AND RESTORATION WORK SHALL BE COMPLETED IN ACCORDANCE WITH APPLICABLE JURISDICTIONAL REQUIREMENTS.
- HYDRANT STAKING TO BE COORDINATED WITH ODOT PRIOR TO GAS LINE INSTALLATION.



THIS OUTLINE SIGNIFIES REMOVAL OF TARRED & WRAPPED STEEL TO AVOID CONFLICT WITH PROPOSED UTILITIES.

**MAINTENANCE OF TRAFFIC**

ALL TRAFFIC MAINTENANCE SHALL BE PERFORMED IN ACCORDANCE WITH THE REQUIREMENTS OF:  
THE OHIO MANUAL OF UNIFORM TRAFFIC CONTROL DEVICES FOR STREETS AND HIGHWAYS.  
 INCLUDING BUT NOT EXCLUSIVE OF O.R.C 614.02, 614.03

1. THE CONTRACTOR SHALL CONTACT THE APPROPRIATE TRAFFIC CONTROL PROVIDER (TCP) AT LEAST 48 HOURS IN ADVANCE:
  - AWP (YOUNGSTOWN, ASHTABULA, AKRON, CANTON & WOOSTER) - 800-343-2650
  - WD WRIGHT (NORTHEAST, EASTERN, WESTERN, MARIETTA, NEW PHILADELPHIA, AKRON, CANTON & WOOSTER) - 330-472-3220.
  - WD WRIGHT (LIMA) - 419-280-7985.
  - SOUTHPOINTE (YOUNGSTOWN, ASHTABULA, NORTHERN, EASTERN & WESTERN) - 412-765-9201.
  - BOLON (MARIETTA & NEW PHILADELPHIA) - 740-567-4102.
  - ZONE SAFETY (LIMA) - 440-752-9545
2. THE CONTRACTOR IS RESPONSIBLE TO COORDINATE, SCHEDULE AND CANCEL TRAFFIC CONTROL WITH THE TCP, THE RESPECTIVE MUNICIPALITY AND/OR JURISDICTIONAL ENTITY. CANCELING OF TRAFFIC CONTROL WITH THE TCP IS REQUIRED TO BE DONE A MINIMUM OF 1 HOUR BEFORE THE ESTABLISHED JOB START TIME TO AVOID PENALTY. IF THE CONTRACTOR CANCELS OR SHUTS DOWN FOR ANY REASON, AND FAILS TO CANCEL WITH THE TCP PRIOR TO THE MINIMUM ADVANCE NOTICE, THE CONTRACTOR IS RESPONSIBLE FOR PAYMENT TO THE TCP. DEO FIELD INSPECTOR TO DOCUMENT THIS ON CURRENT TCP/TRAFFIC CONTROL AS-BUILT PAPERWORK.

**GAS PLANNING - GAS FEED DISCLAIMER:**

1. GAS FEED INFORMATION PROVIDED WAS OBTAINED FROM GAS PLANNING AND REPRESENTS "TYPICAL FLOW" UNDER NORMAL OPERATING CONDITIONS.
2. GAS FEED INFORMATION AS SHOWN AT TIE-IN LOCATIONS IS FOR REFERENCE ONLY AND MUST NOT BE USED IN DETERMINING THE NEED FOR BY-PASS PROCEDURES.
3. GAS PLANNING MUST BE CONSULTED TO VERIFY FEED AT TIME OF CONSTRUCTION.

**CORROSION:**

FOR ALL TEST POINTS INSTALLED OR RE-INSTALLED, DEO INSPECTOR TO OBTAIN PIPE-TO-SOIL READING. IF READING CANNOT BE ACHIEVED OR FALLS BELOW -0.850 VOLTS, DEO INSPECTOR TO CONTACT DEO CORROSION TO DETERMINE ANODE PLACEMENT.

**POST-CONSTRUCTION RESTORATION REQUIREMENTS**

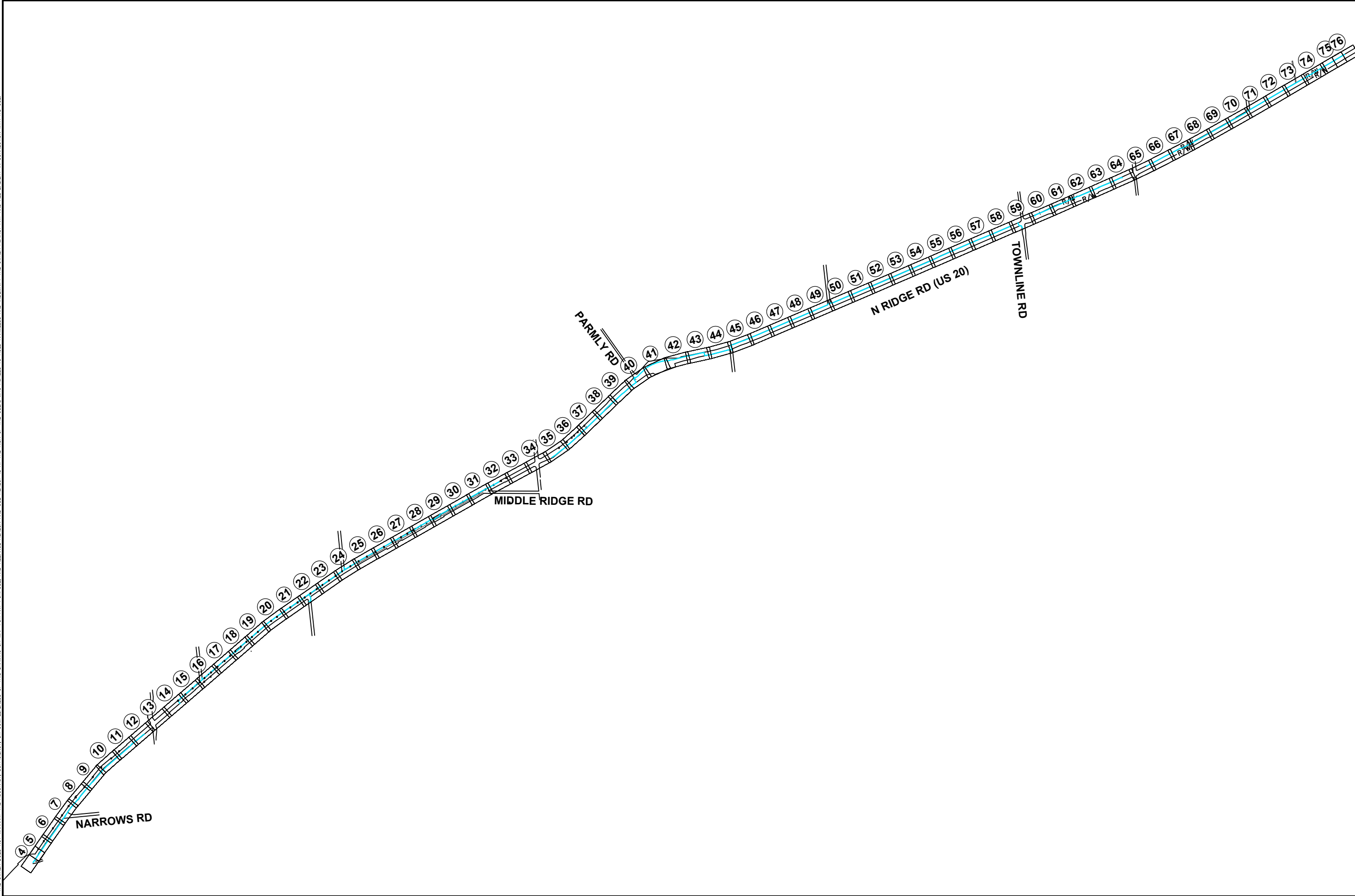
1. DEO'S CONTRACTOR IS RESPONSIBLE FOR 100% OF THE RESTORATION ON THIS PROJECT.

**ENVIRONMENTAL COMPLIANCE ISSUES:**

	YES	NO	N/A	COMMENTS
TREE CLEARING RESTRICTIONS	-	-	-	-
SPECIAL REQUIREMENTS	-	-	-	-
INLET PROTECTION	-	-	-	-
RESTORATION	-	-	-	-
HISTORICAL	-	-	-	-
FLOODPLAIN	-	-	-	-
(OTHER)	-	-	-	-
COUNTY SOIL AND WATER CONSERVATION DISTRICT PRE-CONSTRUCTION MEETING OR NOTIFICATION	-	-	-	-
PIPE REMOVAL	-	-	-	-
WETLANDS	-	-	-	-
STREAMS	-	-	-	-
IN WATER WORK RESTRICTION	-	-	-	-
THIS TABLE IS FOR REFERENCE ONLY. PLEASE REFER TO THE ENVIRONMENTAL COMPLIANCE SUMMARY FOR ENVIRONMENTAL REQUIREMENTS				

	US 20 - PAINESVILLE, PERRY, & MADISON TWPS., LAKE CO., OHIO
GENERAL NOTES	
DATE: 4/19/2023	PROJECT ID #: P401690778
2 79	

THE OWNER DOES NOT WARRANT THE ACCURACY, SUFFICIENCY, OR COMPLETENESS OF THIS DRAWING OR MAP FOR ANY PURPOSE, AND RELIANCE HEREON AND USE HEREOF IS AT THE RISK OF THE USER, WHO AGREES TO HOLD HARMLESS AND INDEMNIFY THE OWNER AGAINST ANY AND ALL LIABILITY IN CONNECTION WITH ITS USE.



NORTH

DRAWING SCALE  
0 1000' 2000'

REV	DESCRIPTION	DATE	BY

**Dominion Energy**

US 20 - PAINESVILLE, PERRY, & MADISON  
TWPS., LAKE CO., OHIO

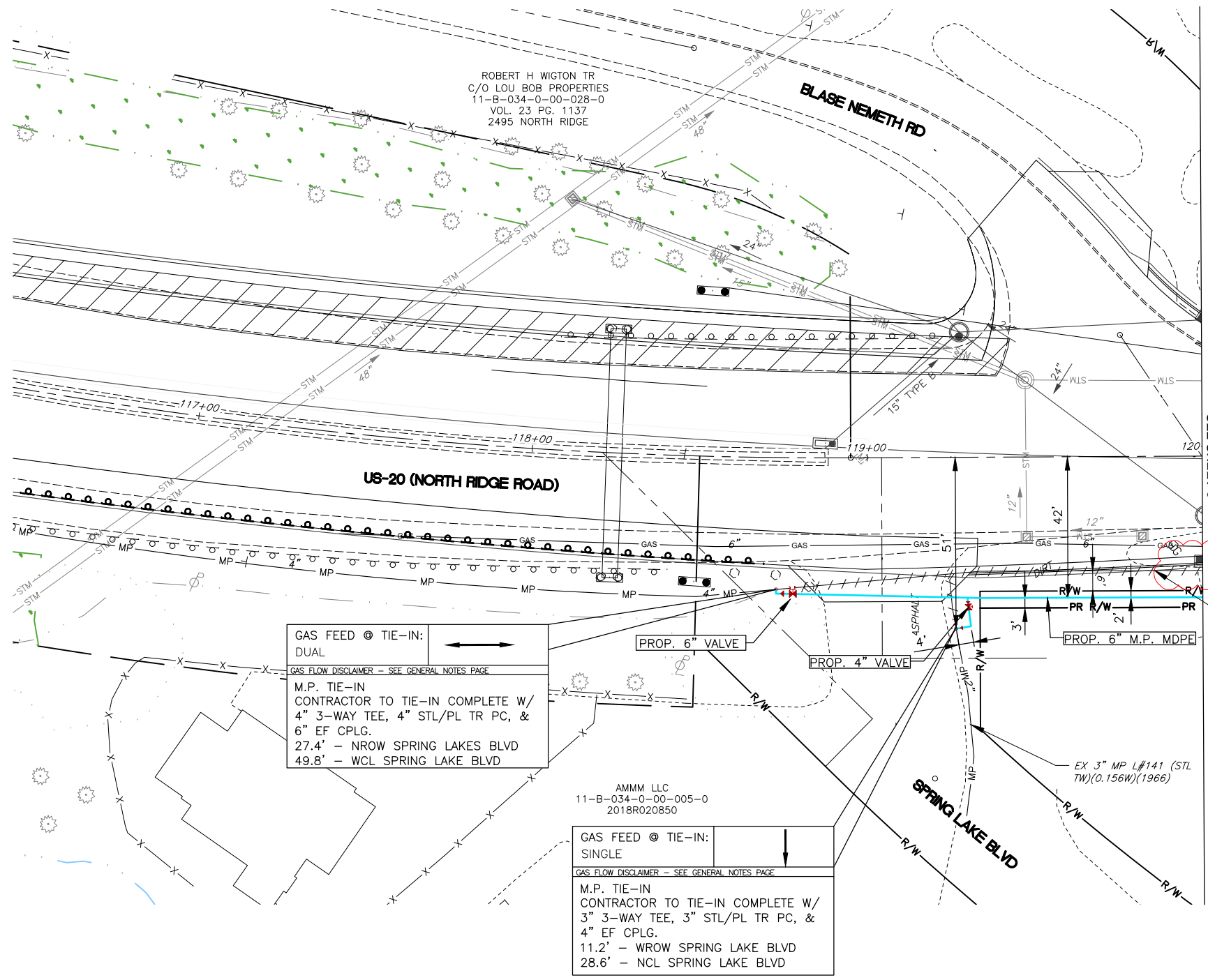
INDEX SHEET

DATE: 4/19/2023  
PROJECT ID #: P401690778

3  
79

THE OWNER DOES NOT WARRANT THE ACCURACY, SUFFICIENCY, OR COMPLETENESS OF THIS DRAWING OR MAP FOR ANY PURPOSE, AND RELIANCE HEREON AND USE HEREOF IS AT THE RISK OF THE USER, WHO AGREES TO HOLD HARMLESS AND INDEMNIFY THE OWNER AGAINST ANY AND ALL LIABILITY IN CONNECTION WITH ITS USE.

HB-95  
E.S. US 20  
RELOCATE 142' - 6" M.P. MDPE  
VCU: ML REL-L#33-MP-OH12937



GAS FEED @ TIE-IN:  
DUAL  
GAS FLOW DISCLAIMER - SEE GENERAL NOTES PAGE  
M.P. TIE-IN  
CONTRACTOR TO TIE-IN COMPLETE W/  
4" 3-WAY TEE, 4" STL/PL TR PC, &  
6" EF CPLG.  
27.4' - NROW SPRING LAKES BLVD  
49.8' - WCL SPRING LAKE BLVD

AMMM LLC  
11-B-034-0-00-005-0  
2018R020850  
GAS FEED @ TIE-IN:  
SINGLE  
GAS FLOW DISCLAIMER - SEE GENERAL NOTES PAGE  
M.P. TIE-IN  
CONTRACTOR TO TIE-IN COMPLETE W/  
3" 3-WAY TEE, 3" STL/PL TR PC, &  
4" EF CPLG.  
11.2' - WROW SPRING LAKE BLVD  
28.6' - NCL SPRING LAKE BLVD

M.P. REMOVAL  
E.S. US-20  
REMOVE 10' ~ T&W STEEL  
L#33

HB-95  
E.S. SPRING LAKE BLVD  
RELOCATE 15' - 4" MP MDPE  
VCU: ML REL-L#141-MP-OH12937

MATCHLINE STA. 120+00  
SEE SHEET 5

EX. 4" MP L#33 (STL GR-B)(0.156 WT)(1961)  
[TO BE ABANDONED]

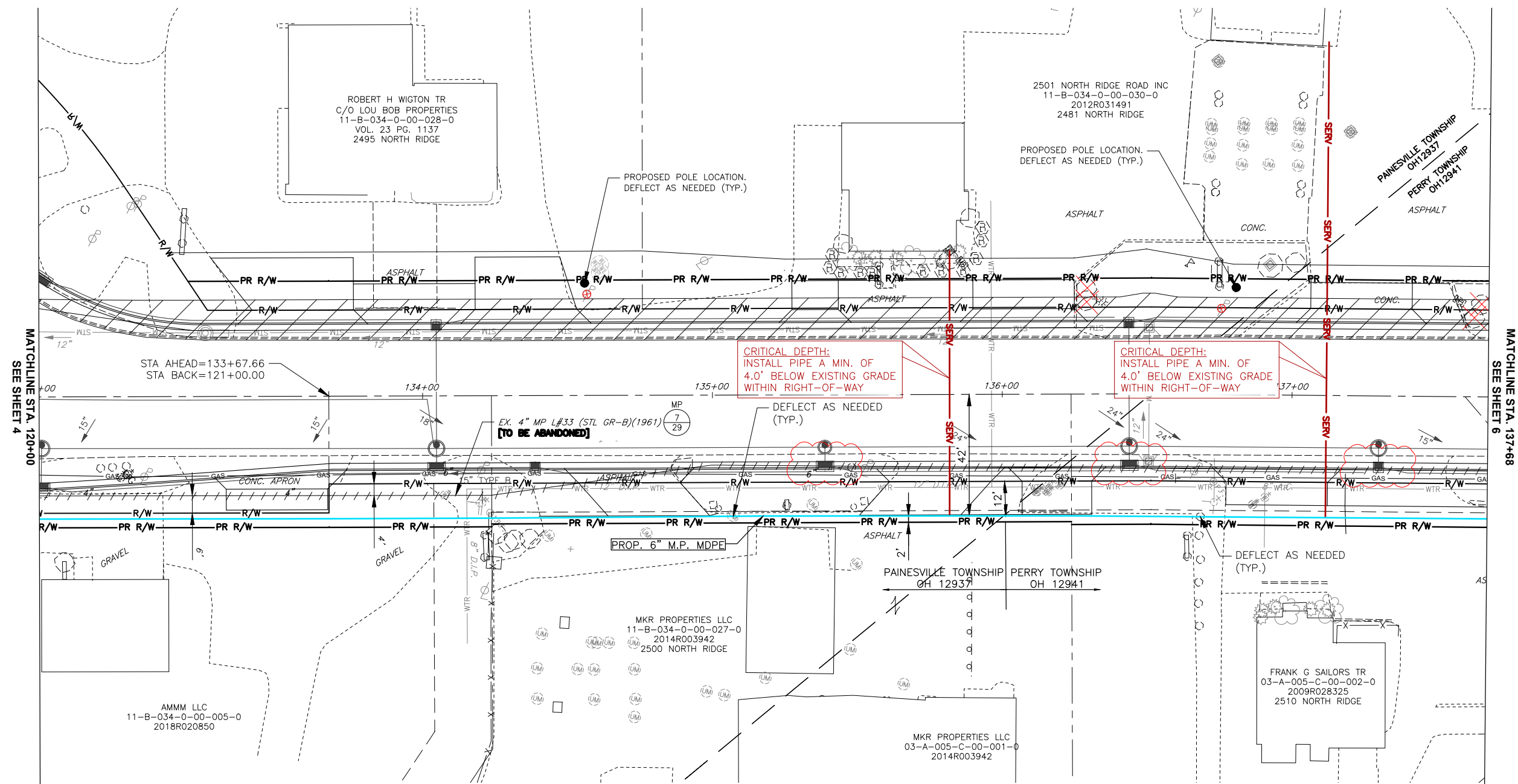
MP  
7  
29

NORTH	
DRAWING SCALE 0 20' 40'	
REV	DATE BY
<b>US 20 - PAINESVILLE, PERRY, &amp; MADISON TWPS., LAKE CO., OHIO</b>	
US 20	START TO STA. 120+00
DATE: 4/19/2023	PROJECT ID #: <b>P401690778</b>
<span style="font-size: 24pt; font-weight: bold;">4</span> <span style="font-size: 24pt; font-weight: bold;">79</span>	



THE OWNER DOES NOT WARRANT THE ACCURACY, SUFFICIENCY, OR COMPLETENESS OF THIS DRAWING OR MAP FOR ANY PURPOSE, AND RELIANCE HEREON AND USE HEREOF IS AT THE RISK OF THE USER, WHO AGREES TO HOLD HARMLESS AND INDEMNIFY THE OWNER AGAINST ANY AND ALL LIABILITY IN CONNECTION WITH ITS USE.

HB-95  
E.S. US 20  
RELOCATE 333' - 6" M.P. MDPE  
VCU: ML REL-L#33-MP-OH12937



M.P. REMOVAL  
E.S. US-20  
REMOVE 30' ~ T&W STEEL  
L#33

HB95  
E.S. US 20  
RELOCATE 167' - 6" M.P. MDPE  
VCU: ML REL-L#33-MP-OH12941

NORTH

DRAWING SCALE  
0 20' 40'

REV	DESCRIPTION	DATE	BY

**US 20 - PAINESVILLE, PERRY, & MADISON  
TWPS., LAKE CO., OHIO**

US 20  
STA. 120+00 TO STA. 137+68

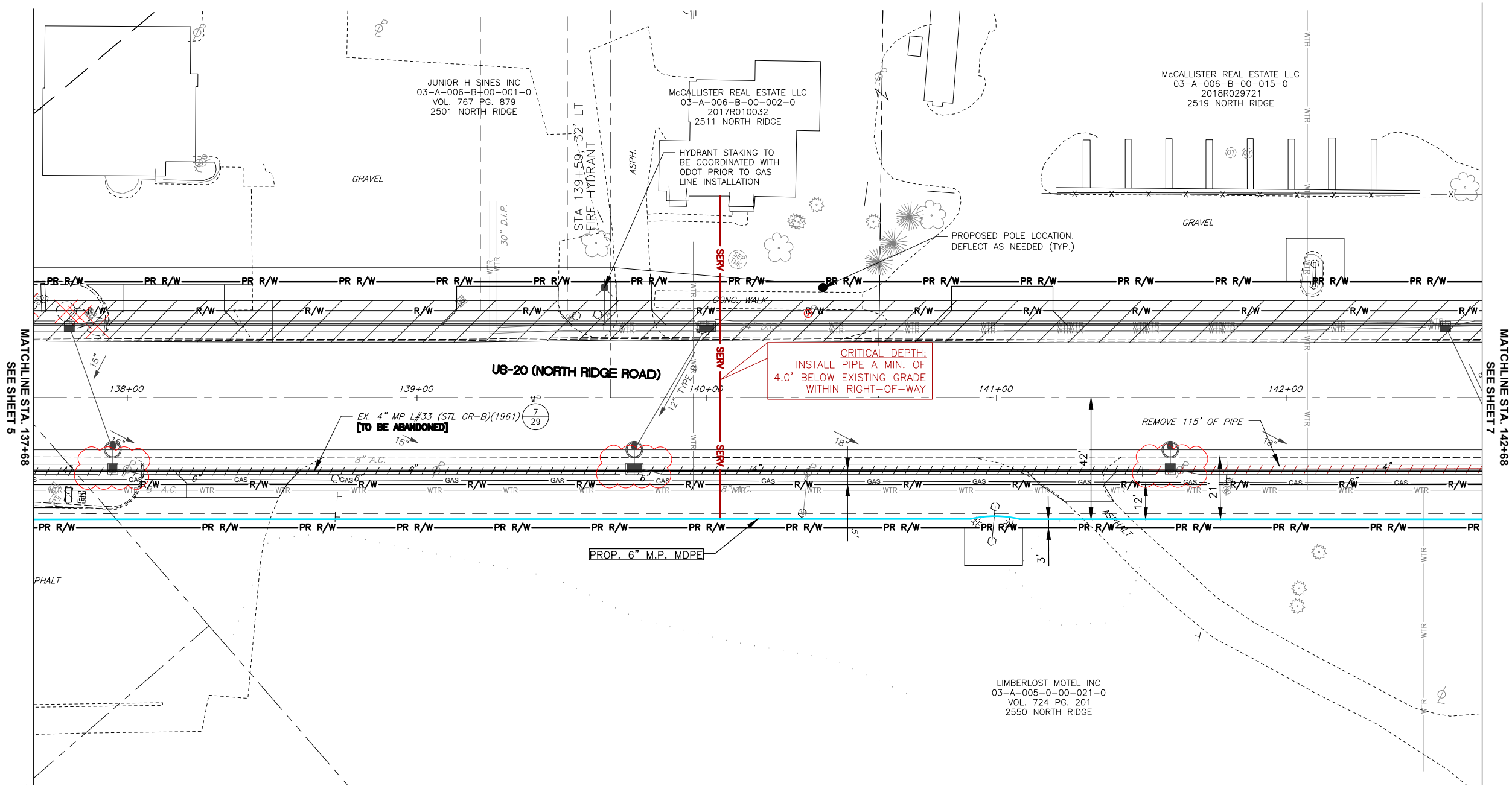
DATE: 4/19/2023  
PROJECT ID #: **P401690778**

**5**  
**79**



THE OWNER DOES NOT WARRANT THE ACCURACY, SUFFICIENCY, OR COMPLETENESS OF THIS DRAWING OR MAP FOR ANY PURPOSE, AND RELIANCE HEREON AND USE HEREOF IS AT THE RISK OF THE USER, WHO AGREES TO HOLD HARMLESS AND INDEMNIFY THE OWNER AGAINST ANY AND ALL LIABILITY IN CONNECTION WITH ITS USE.

HB-95  
E.S. US 20  
RELOCATE 501' - 6" M.P. MDPE  
VCU: ML REL-L#33-MP-OH12941



M.P. REMOVAL  
E.S. US-20  
REMOVE 135' ~ T&W STEEL  
L#33

NORTH

DRAWING SCALE  
0 20' 40'

REV	DESCRIPTION	DATE	BY

**Dominion Energy**

**US 20 - PAINESVILLE, PERRY, & MADISON  
TOWNSHIP, LAKE CO., OHIO**

US 20  
STA. 137+68 TO STA. 142+68

DATE: 4/19/2023  
PROJECT ID #: **P401690778**

**6**  
**79**

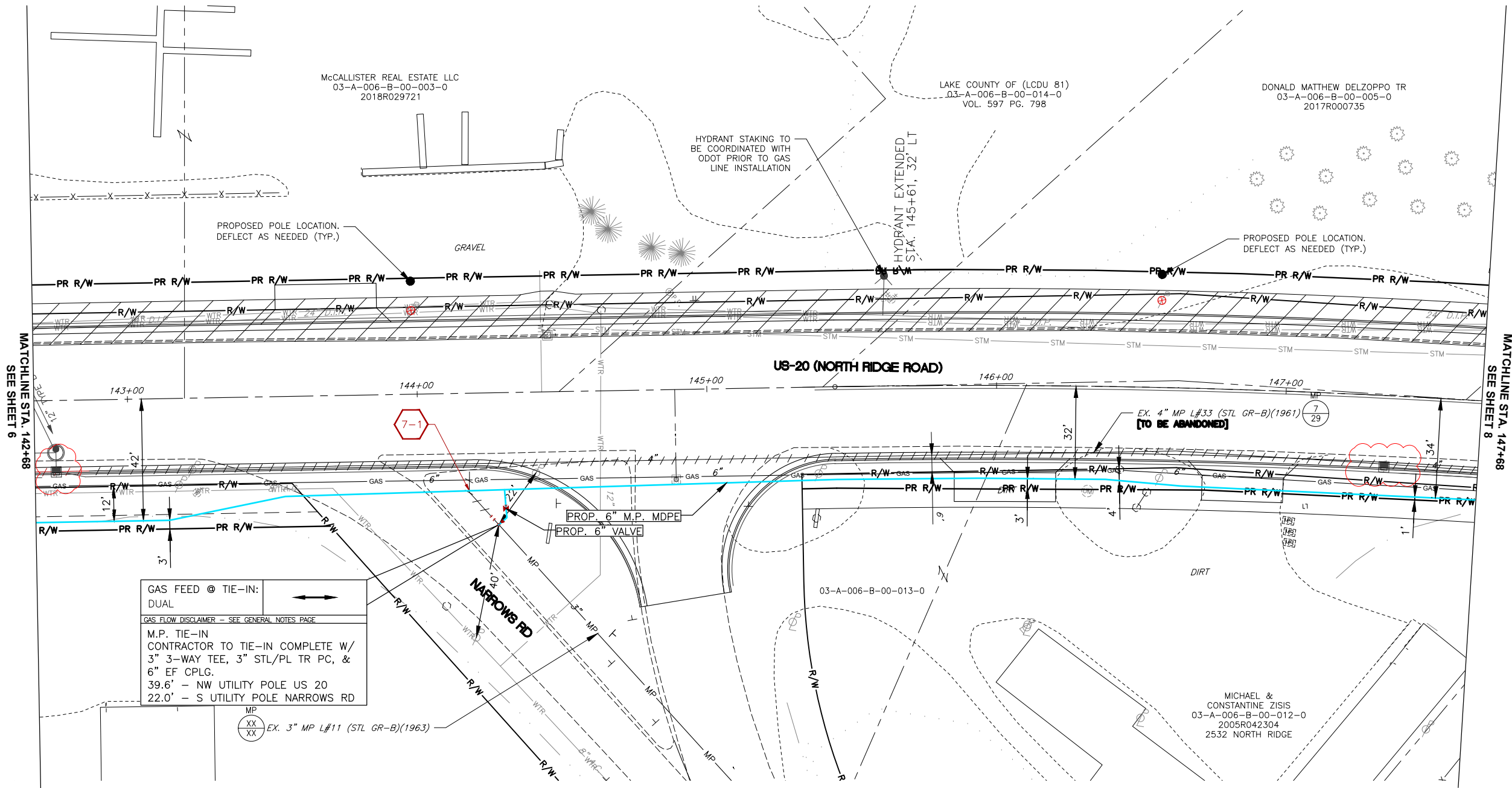
**CAUSE FOR PAUSE CRITICAL ITEMS**

ITEM #	DESCRIPTION
7-1	CAUTION: PROP 6" M.P. LINE CROSSING EXISTING 3" MP LINE. CONTRACTOR TO VERIFY DEPTH & CLEARANCE PRIOR TO CROSSING.

HB-95  
E.S. US 20  
RELOCATE 498' - 6" M.P. MDPE  
VCU: ML REL-L#33-MP-OH12941

HB-95  
N.S. NARROWS RD.  
RELOCATE 14' - 6" M.P. MDPE  
VCU: ML REL-L#11-MP-OH12941

M.P. REMOVAL  
E.S. US-20  
REMOVE 20' ~ T&W STEEL  
L#33



GAS FEED @ TIE-IN:  
DUAL

GAS FLOW DISCLAIMER - SEE GENERAL NOTES PAGE

M.P. TIE-IN  
CONTRACTOR TO TIE-IN COMPLETE W/  
3" 3-WAY TEE, 3" STL/PL TR PC, &  
6" EF CPLG.

39.6' - NW UTILITY POLE US 20  
22.0' - S UTILITY POLE NARROWS RD

MP  
XX  
XX  
EX. 3" MP L#11 (STL GR-B)(1963)

NORTH

DRAWING SCALE  
0 20' 40'

REV	DESCRIPTION	DATE	BY

**US 20 - PAINESVILLE, PERRY, & MADISON  
TWPS., LAKE CO., OHIO**

US 20  
STA. 142+68 TO STA. 147+68

DATE: 4/19/2023  
PROJECT ID #: **P401690778**

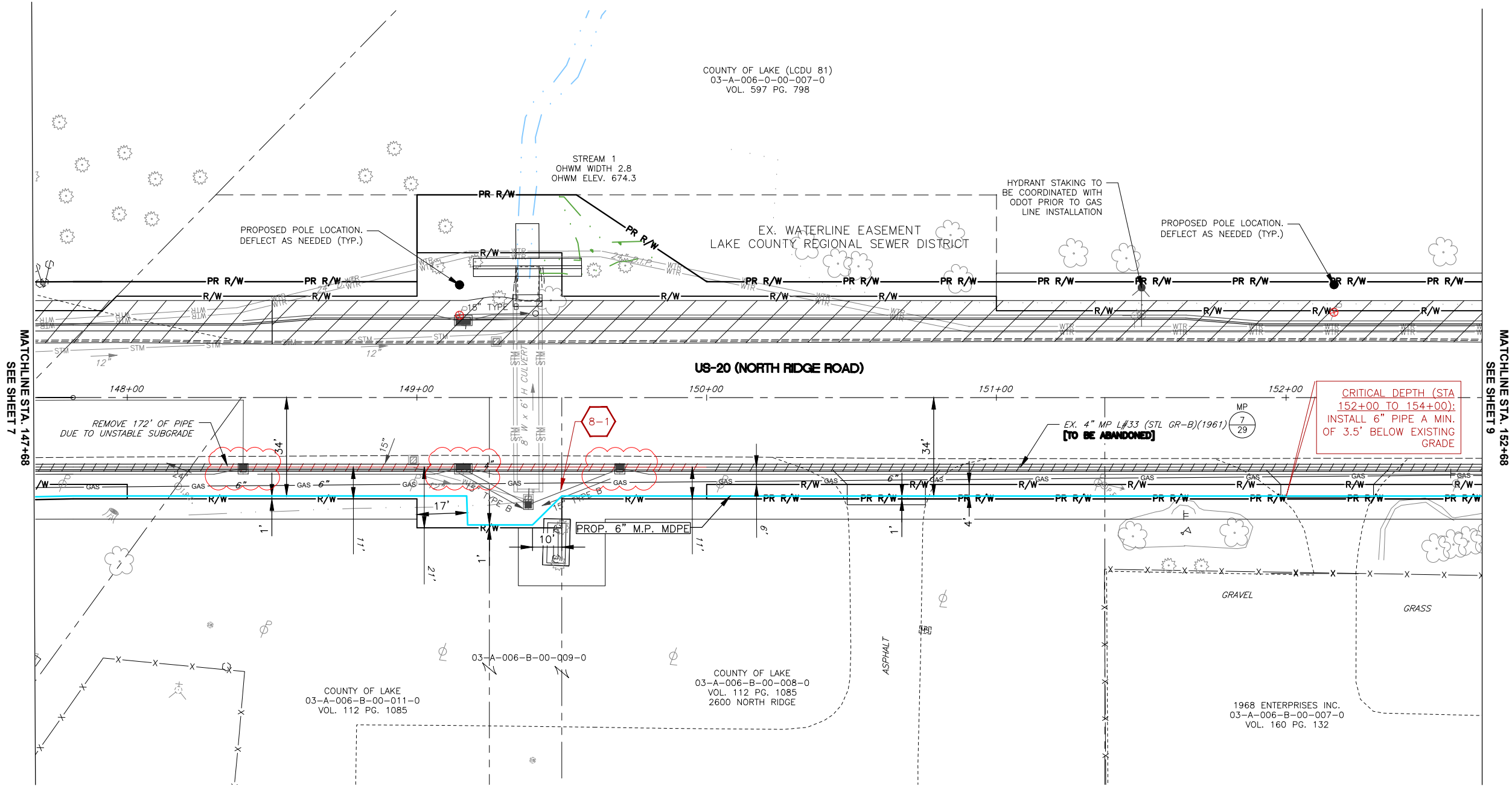
**7**  
**79**

THE OWNER DOES NOT WARRANT THE ACCURACY, SUFFICIENCY, OR COMPLETENESS OF THIS DRAWING OR MAP FOR ANY PURPOSE, AND RELIANCE HEREON AND USE HEREOF IS AT THE RISK OF THE USER, WHO AGREES TO HOLD HARMLESS AND INDEMNIFY THE OWNER AGAINST ANY AND ALL LIABILITY IN CONNECTION WITH ITS USE.

**CAUSE FOR PAUSE CRITICAL ITEMS**

ITEM #	DESCRIPTION
8-1	CONTRACTOR TO USE CAUTION AND LEAVE ROOM FOR PROPOSED STORM.

HB-95  
E.S. US 20  
RELOCATE 500' - 6" M.P. MDPE  
VCU: ML REL-L#33-MP-OH12941



M.P. REMOVAL  
E.S. US-20  
REMOVE 172' ~ T&W STEEL  
L#33

NORTH

DRAWING SCALE  
0 20' 40'

REV	DESCRIPTION	DATE	BY

**Dominion Energy**

**US 20 - PAINESVILLE, PERRY, & MADISON  
TOWNSHIP, LAKE CO., OHIO**

US 20  
STA. 147+68 TO STA. 152+68

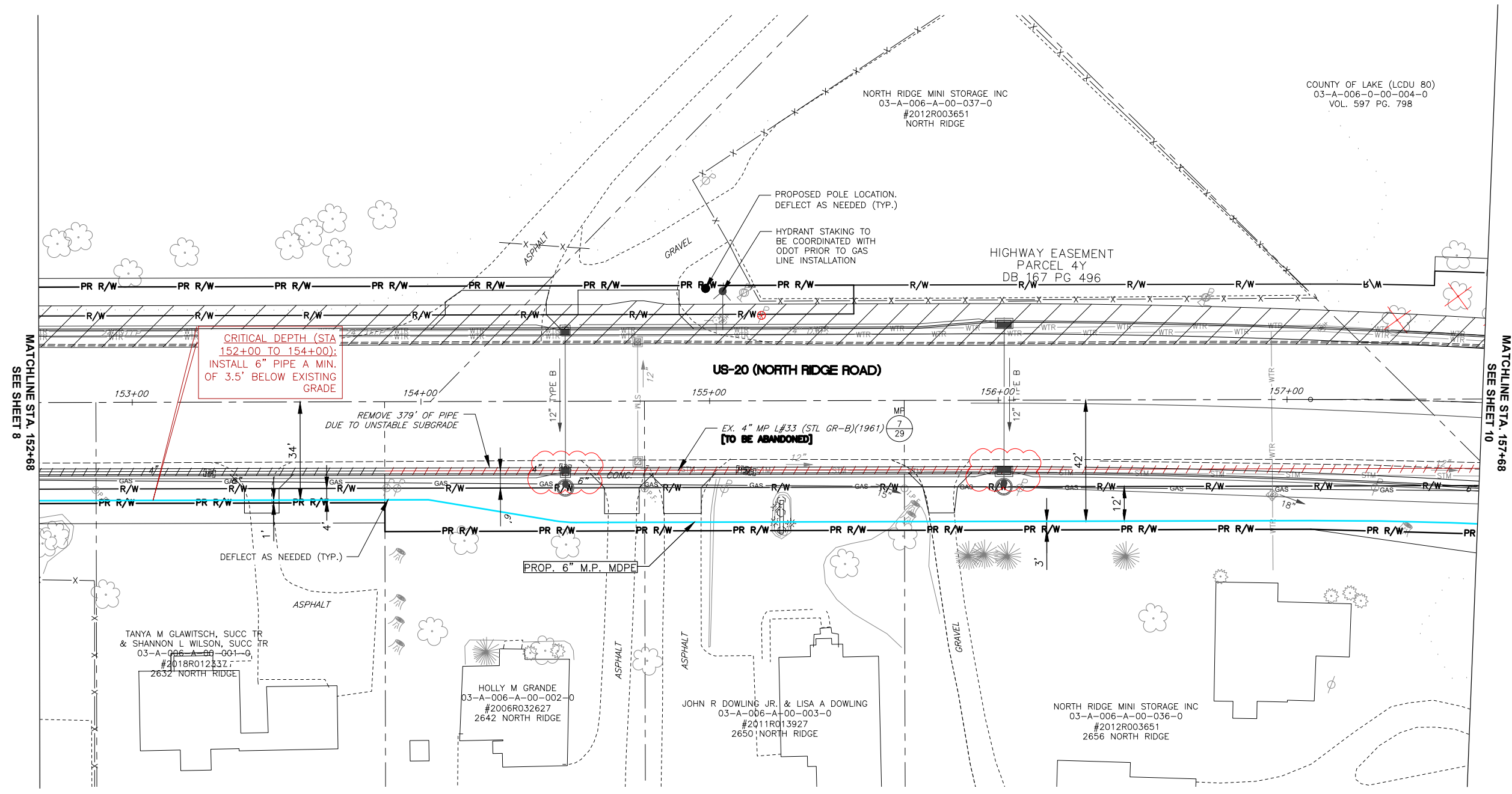
DATE: 4/19/2023  
PROJECT ID #: **P401690778**

**8**  
**79**



THE OWNER DOES NOT WARRANT THE ACCURACY, SUFFICIENCY, OR COMPLETENESS OF THIS DRAWING OR MAP FOR ANY PURPOSE, AND RELIANCE HEREON AND USE HEREOF IS AT THE RISK OF THE USER, WHO AGREES TO HOLD HARMLESS AND INDEMNIFY THE OWNER AGAINST ANY AND ALL LIABILITY IN CONNECTION WITH ITS USE.

HB-95  
E.S. US 20  
RELOCATE 500' - 6" M.P. MDPE  
VCU: ML REL-L#33-MP-OH12941



**CRITICAL DEPTH (STA 152+00 TO 154+00):  
INSTALL 6" PIPE A MIN.  
OF 3.5' BELOW EXISTING  
GRADE**

M.P. REMOVAL  
E.S. US-20  
REMOVE 379' ~ T&W STEEL  
L#33

NORTH

DRAWING SCALE  
0 20' 40'

REV	DESCRIPTION	DATE	BY

**Dominion Energy**

**US 20 - PAINESVILLE, PERRY, & MADISON  
TOWNSHIP, LAKE CO., OHIO**

US 20  
STA. 152+68 TO STA. 157+68

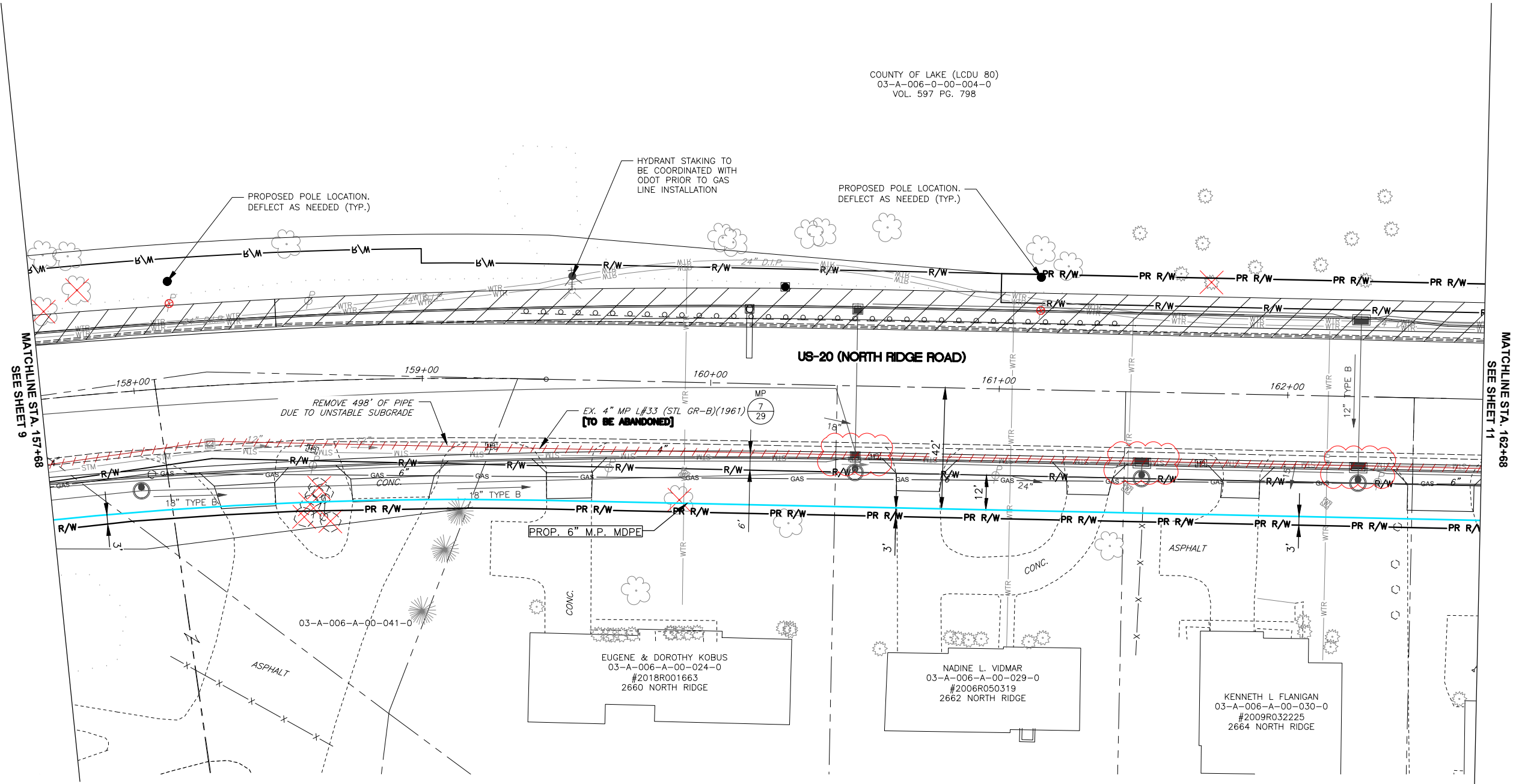
DATE: 4/19/2023  
PROJECT ID #: **P401690778**

**9**  
**79**

THE OWNER DOES NOT WARRANT THE ACCURACY, SUFFICIENCY, OR COMPLETENESS OF THIS DRAWING OR MAP FOR ANY PURPOSE, AND RELIANCE HEREON AND USE HEREOF IS AT THE RISK OF THE USER, WHO AGREES TO HOLD HARMLESS AND INDEMNIFY THE OWNER AGAINST ANY AND ALL LIABILITY IN CONNECTION WITH ITS USE.

HB-95  
E.S. US 20  
RELOCATE 495' - 6" M.P. MDPE  
VCU: ML REL-L#33-MP-OH12941

COUNTY OF LAKE (LCDU 80)  
03-A-006-0-00-004-0  
VOL. 597 PG. 798



M.P. REMOVAL  
E.S. US-20  
REMOVE 498' ~ T&W STEEL  
L#33

NORTH

DRAWING SCALE  
0 20' 40'

REV	DESCRIPTION	DATE	BY

**Dominion Energy**

**US 20 - PAINESVILLE, PERRY, & MADISON  
TOWNSHIPS, LAKE CO., OHIO**

US 20  
STA. 157+68 TO STA. 162+68

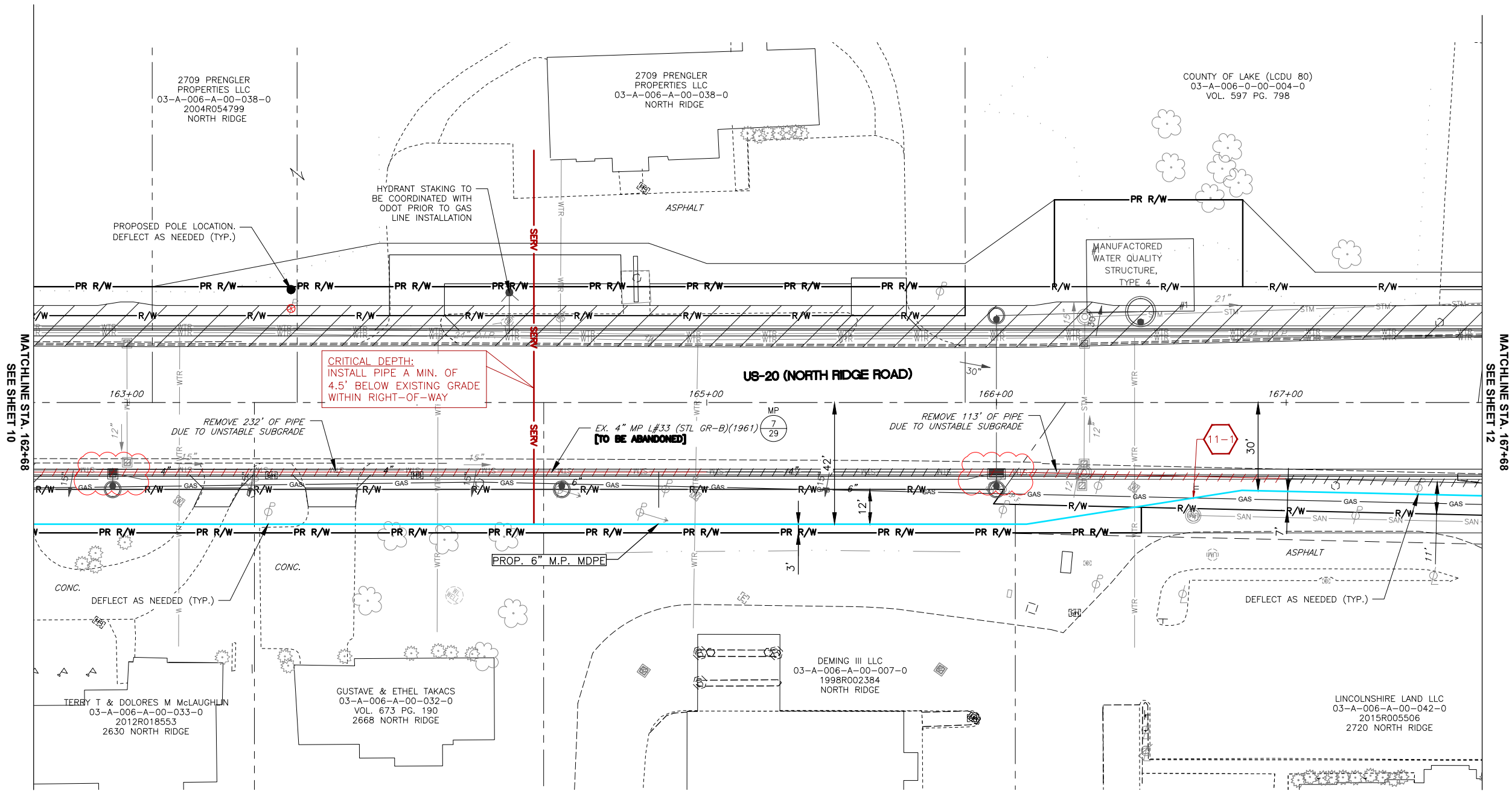
DATE: 4/19/2023  
PROJECT ID #: **P401690778**

**10**  
**79**

**CAUSE FOR PAUSE CRITICAL ITEMS**

ITEM #	DESCRIPTION
11-1	CAUTION: PROP 6" M.P. LINE CROSSING EXISTING 6" GAS LINE BY OTHERS. CONTRACTOR TO VERIFY DEPTH & CLEARANCE PRIOR TO CROSSING.

HB-95  
E.S. US 20  
RELOCATE 501' - 6" M.P. MDPE  
VCU: ML REL-L#33-MP-OH12941



M.P. REMOVAL  
E.S. US-20  
REMOVE 345' ~ T&W STEEL  
L#33

NORTH

DRAWING SCALE  
0 20' 40'

REV	DESCRIPTION	DATE	BY

**US 20 - PAINESVILLE, PERRY, & MADISON  
TOWNSHIP, LAKE CO., OHIO**

DATE: 4/19/2023  
PROJECT ID #: **P401690778**

US 20  
STA. 162+68 TO STA. 167+68

11  
79

THE OWNER DOES NOT WARRANT THE ACCURACY, SUFFICIENCY, OR COMPLETENESS OF THIS DRAWING OR MAP FOR ANY PURPOSE, AND RELIANCE HEREON AND USE HEREOF IS AT THE RISK OF THE USER, WHO AGREES TO HOLD HARMLESS AND INDEMNIFY THE OWNER AGAINST ANY AND ALL LIABILITY IN CONNECTION WITH ITS USE.

CAUSE FOR PAUSE CRITICAL ITEMS	
ITEM #	DESCRIPTION
12-1	CAUTION: PROP 6" M.P. LINE CROSSING EXISTING 4" MP LINE. CONTRACTOR TO VERIFY DEPTH & CLEARANCE PRIOR TO CROSSING.
12-2	CAUTION: PROP 6" M.P. LINE CROSSING EXISTING 6" GAS LINE BY OTHERS. CONTRACTOR TO VERIFY DEPTH & CLEARANCE PRIOR TO CROSSING.

HB-95  
E.S. US 20  
RELOCATE 283' - 6" M.P. MDPE  
VCU: ML REL-L#33-MP-OH12941

MILL & FILL

NORTH

DRAWING SCALE  
0 20' 40'

REV	DESCRIPTION	DATE	BY

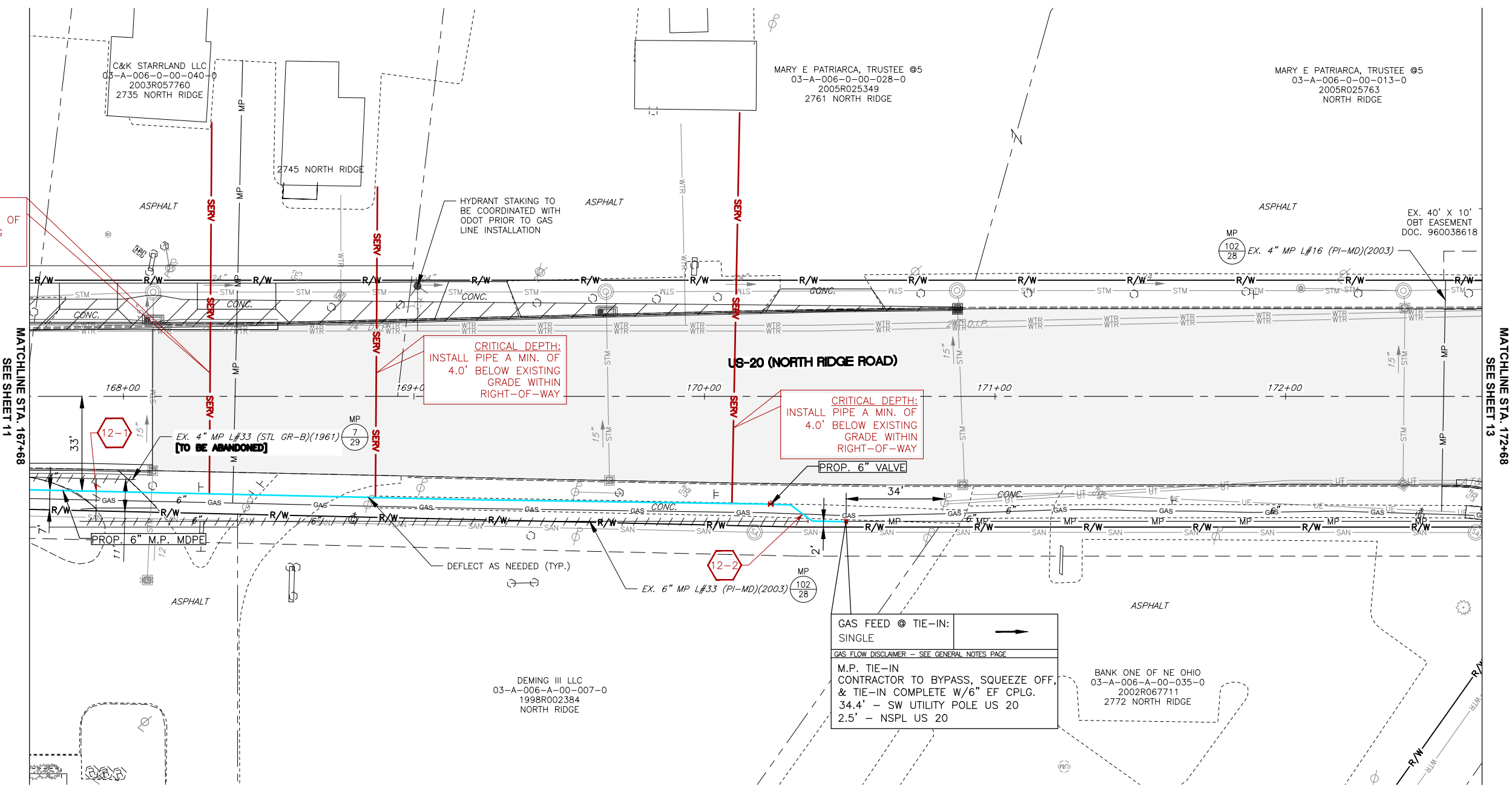
**Dominion Energy**

**US 20 - PAINESVILLE, PERRY, & MADISON  
TOWNSHIP, LAKE CO., OHIO**

US 20  
STA. 167+68 TO STA. 172+68

DATE: 4/19/2023  
PROJECT ID #: P401690778

12  
79



CRITICAL DEPTH:  
INSTALL PIPE A MIN. OF  
4.5' BELOW EXISTING  
GRADE WITHIN  
RIGHT-OF-WAY

CRITICAL DEPTH:  
INSTALL PIPE A MIN. OF  
4.0' BELOW EXISTING  
GRADE WITHIN  
RIGHT-OF-WAY

CRITICAL DEPTH:  
INSTALL PIPE A MIN. OF  
4.0' BELOW EXISTING  
GRADE WITHIN  
RIGHT-OF-WAY

GAS FEED @ TIE-IN:  
SINGLE

GAS FLOW DISCLAIMER - SEE GENERAL NOTES PAGE

M.P. TIE-IN  
CONTRACTOR TO BYPASS, SQUEEZE OFF,  
& TIE-IN COMPLETE W/6" EF CPLG.  
34.4' - SW UTILITY POLE US 20  
2.5' - NSPL US 20

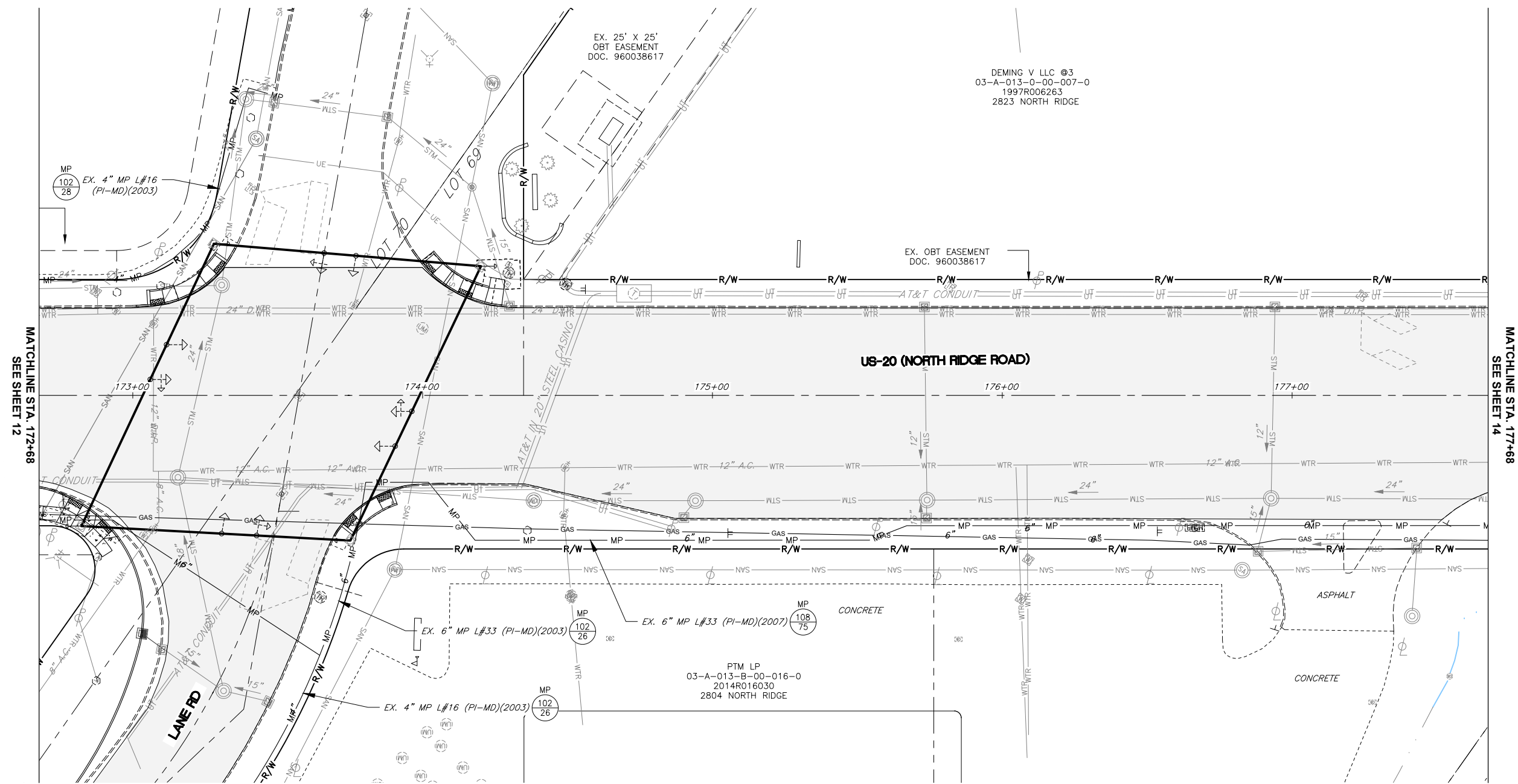
THE OWNER DOES NOT WARRANT THE ACCURACY, SUFFICIENCY, OR COMPLETENESS OF THIS DRAWING OR MAP FOR ANY PURPOSE, AND RELIANCE HEREON AND USE HEREOF IS AT THE RISK OF THE USER, WHO AGREES TO HOLD HARMLESS AND INDEMNIFY THE OWNER AGAINST ANY AND ALL LIABILITY IN CONNECTION WITH ITS USE.



THE OWNER DOES NOT WARRANT THE ACCURACY, SUFFICIENCY, OR COMPLETENESS OF THIS DRAWING OR MAP FOR ANY PURPOSE, AND RELIANCE HEREON AND USE HEREOF IS AT THE RISK OF THE USER, WHO AGREES TO HOLD HARMLESS AND INDEMNIFY THE OWNER AGAINST ANY AND ALL LIABILITY IN CONNECTION WITH ITS USE.

NO WORK ON THIS SHEET

MILL & FILL



MATCHLINE STA. 172+68  
SEE SHEET 12

MATCHLINE STA. 177+68  
SEE SHEET 14

EX. 25' X 25'  
OBT EASEMENT  
DOC. 960038617

DEMING V LLC @3  
03-A-013-0-00-007-0  
1997R006263  
2823 NORTH RIDGE

EX. OBT EASEMENT  
DOC. 960038617

PTM LP  
03-A-013-B-00-016-0  
2014R016030  
2804 NORTH RIDGE

MP 102/28  
EX. 4" MP L#16  
(PI-MD)(2003)

MP 102/26  
EX. 6" MP L#33  
(PI-MD)(2003)

MP 108/75  
EX. 6" MP L#33  
(PI-MD)(2007)

MP 102/26  
EX. 4" MP L#16  
(PI-MD)(2003)

NORTH

DRAWING SCALE  
0 20' 40'

REV	DESCRIPTION	DATE	BY

**Dominion Energy**

**US 20 - PAINESVILLE, PERRY, & MADISON  
TOWNSHIP, LAKE CO., OHIO**

US 20  
STA. TO STA.

DATE: 4/19/2023  
PROJECT ID #: **P401690778**

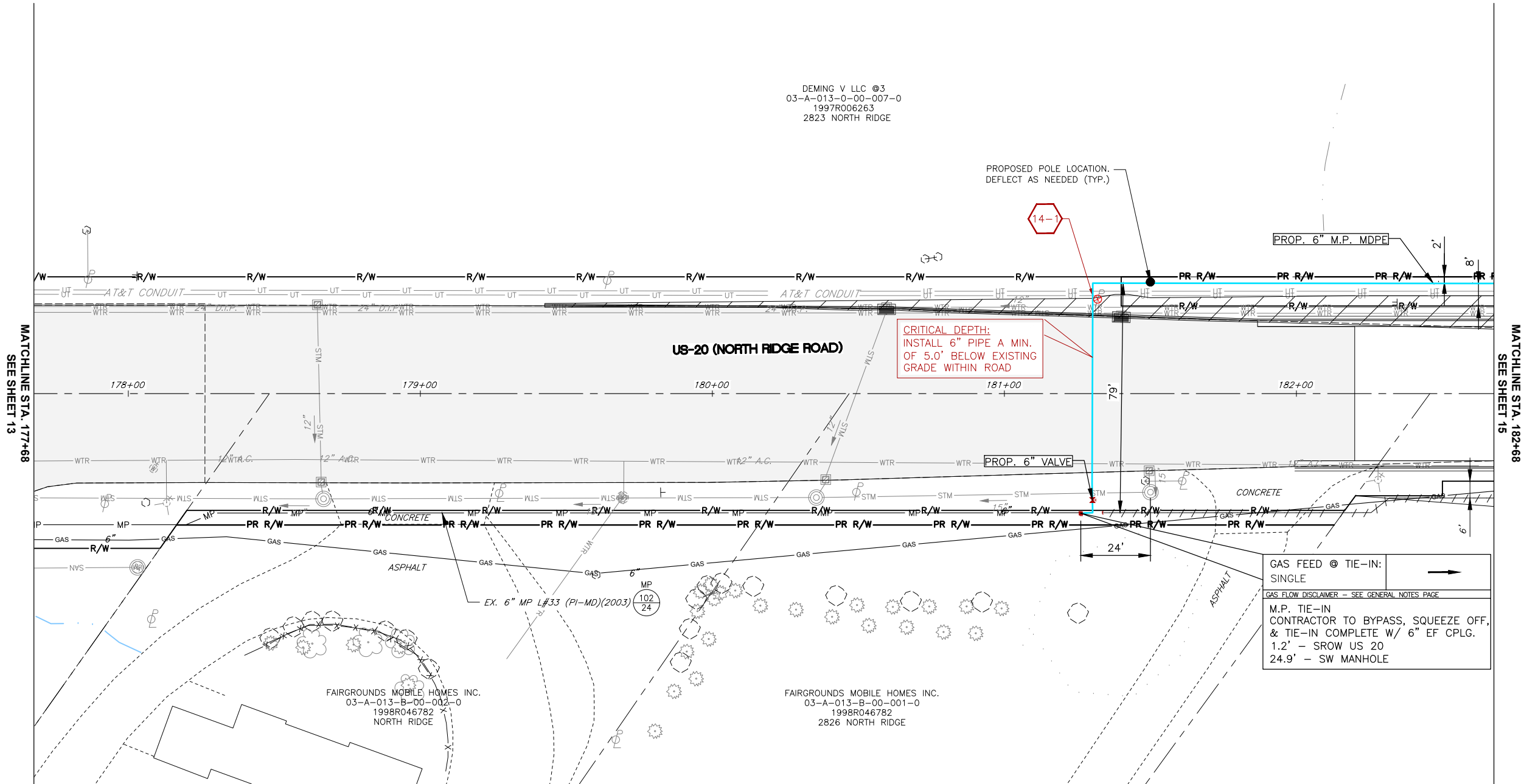
**13**  
**79**

**CAUSE FOR PAUSE CRITICAL ITEMS**

ITEM #	DESCRIPTION
14-1	CAUTION: PROP 6" M.P. LINE CROSSING EXISTING AT&T CONDUIT. CONTRACTOR TO VERIFY DEPTH & CLEARANCE PRIOR TO CROSSING.

■ MILL & FILL

HB95  
W.S. US 20  
RELOCATE 138' - 6" M.P. MDPE  
VCU: ML RELO-L#75-MP-OH12941



CRITICAL DEPTH:  
INSTALL 6" PIPE A MIN.  
OF 5.0' BELOW EXISTING  
GRADE WITHIN ROAD

GAS FEED @ TIE-IN:  
SINGLE  
GAS FLOW DISCLAIMER - SEE GENERAL NOTES PAGE  
M.P. TIE-IN  
CONTRACTOR TO BYPASS, SQUEEZE OFF,  
& TIE-IN COMPLETE W/ 6" EF CPLG.  
1.2' - SROW US 20  
24.9' - SW MANHOLE

HB95  
XOVER US 20  
RELOCATE 79' - 6" M.P. MDPE  
VCU: ML RELO-L#75-MP-OH12941

HB-95  
E.S. US 20  
RELOCATE 5' - 6" M.P. MDPE  
VCU: ML REL-L#33-MP-OH12941

NORTH

DRAWING SCALE  
0 20' 40'

REV	DESCRIPTION	DATE	BY

**Dominion Energy**

**US 20 - PAINESVILLE, PERRY, & MADISON  
TOWNSHIPS, LAKE CO., OHIO**

US 20  
STA. 177+68 TO STA. 182+68

DATE: 4/19/2023  
PROJECT ID #: **P401690778**

14  
79

THE OWNER DOES NOT WARRANT THE ACCURACY, SUFFICIENCY, OR COMPLETENESS OF THIS DRAWING OR MAP FOR ANY PURPOSE, AND RELIANCE HEREON AND USE HEREOF IS AT THE RISK OF THE USER, WHO AGREES TO HOLD HARMLESS AND INDEMNIFY THE OWNER AGAINST ANY AND ALL LIABILITY IN CONNECTION WITH ITS USE.

THE OWNER DOES NOT WARRANT THE ACCURACY, SUFFICIENCY, OR COMPLETENESS OF THIS DRAWING OR MAP FOR ANY PURPOSE, AND RELIANCE HEREON AND USE HEREOF IS AT THE RISK OF THE USER, WHO AGREES TO HOLD HARMLESS AND INDEMNIFY THE OWNER AGAINST ANY AND ALL LIABILITY IN CONNECTION WITH ITS USE.



REV	DESCRIPTION	DATE	BY



US 20 - PAINESVILLE, PERRY, & MADISON  
TOWNSHIP, LAKE CO., OHIO

US 20  
STA. 182+68 TO STA. 187+68

DATE: 4/19/2023  
PROJECT ID #: P401690778

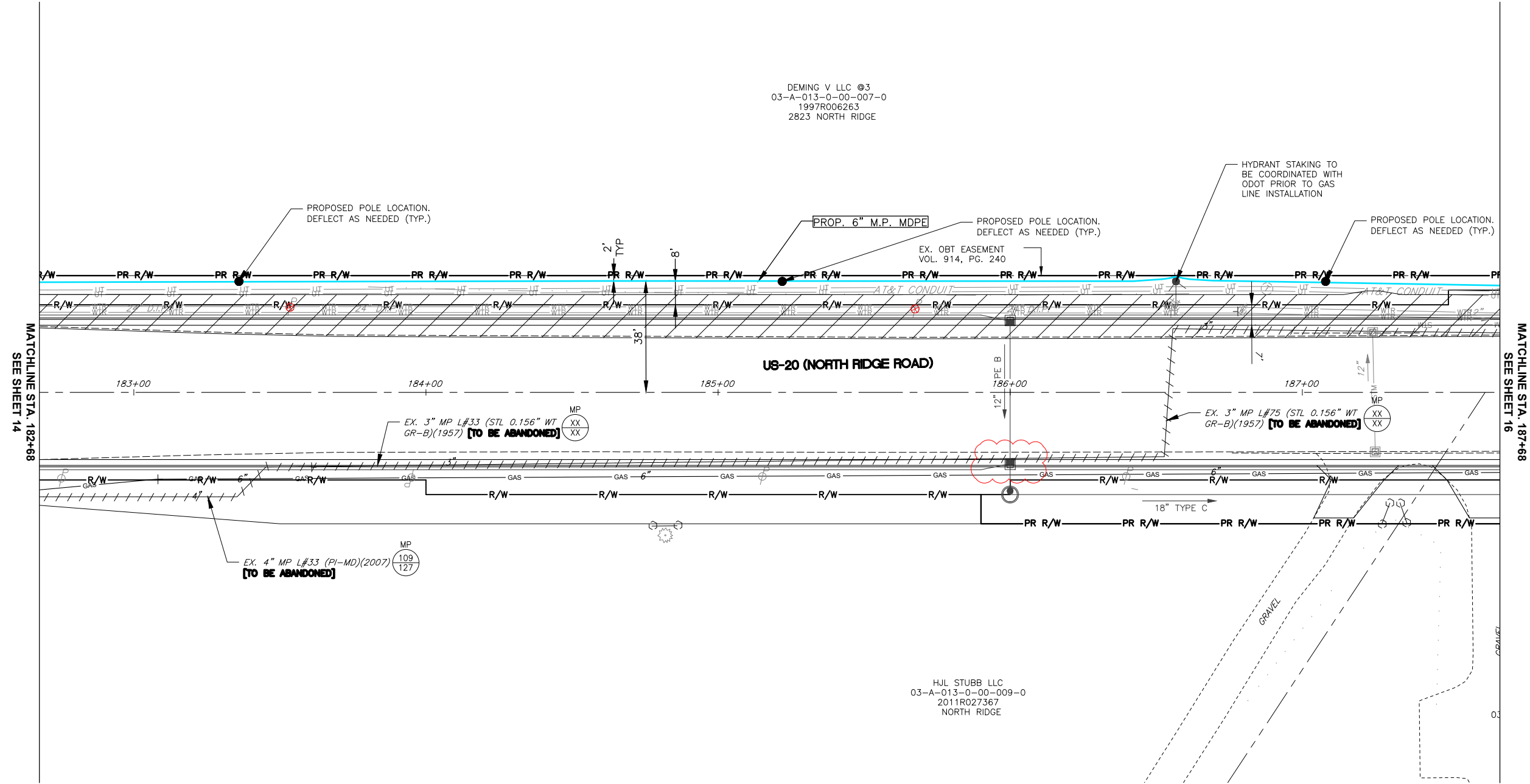
15  
79

HB95  
W.S. US 20  
RELOCATE 503' - 6" M.P. MDPE  
VCU: ML RELO-L#75-MP-OH12941

DEMING V LLC @3  
03-A-013-0-00-007-0  
1997R006263  
2823 NORTH RIDGE

HJL STUBB LLC  
03-A-013-0-00-009-0  
2011R027367  
NORTH RIDGE

M.P. REMOVAL  
E.S. US-20  
REMOVE 10' ~ T&W STEEL  
L#33



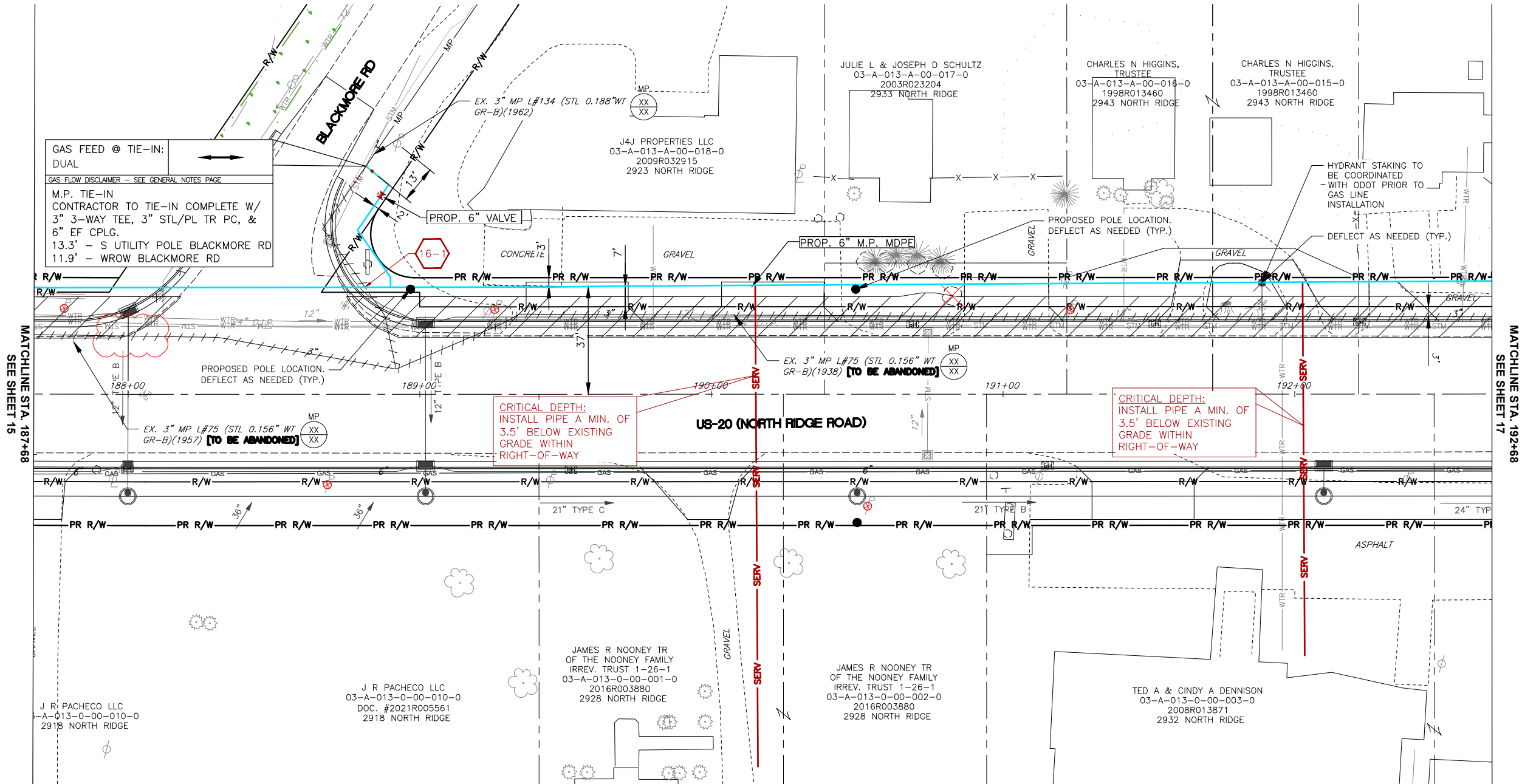
**CAUSE FOR PAUSE CRITICAL ITEMS**

ITEM #	DESCRIPTION
16-1	CAUTION: PROP 6" M.P. LINE CROSSING EXISTING 3" MP LINE. CONTRACTOR TO VERIFY DEPTH & CLEARANCE PRIOR TO CROSSING.

M.P. REMOVAL  
W.S. US-20  
REMOVE 10' ~ T&W STEEL  
L#75

HB-95  
E.S. BLACKMORE ROAD  
RELOCATE 51' - 6" M.P. MDPE  
VCU: ML REL-L#134-MP-OH12941

HB-95  
W.S. US 20  
RELOCATE 500' - 6" M.P. MDPE  
VCU: ML REL-L#75-MP-OH12941



MATCHLINE STA. 187+68  
SEE SHEET 15

MATCHLINE STA. 192+68  
SEE SHEET 17

NORTH

DRAWING SCALE  
0 20' 40'

REV	DESCRIPTION	DATE	BY

**Dominion Energy**

**US 20 - PAINESVILLE, PERRY, & MADISON  
TWPS., LAKE CO., OHIO**

US 20  
STA. 187+68 TO STA. 192+68

DATE: 4/19/2023  
PROJECT ID #: **P401690778**

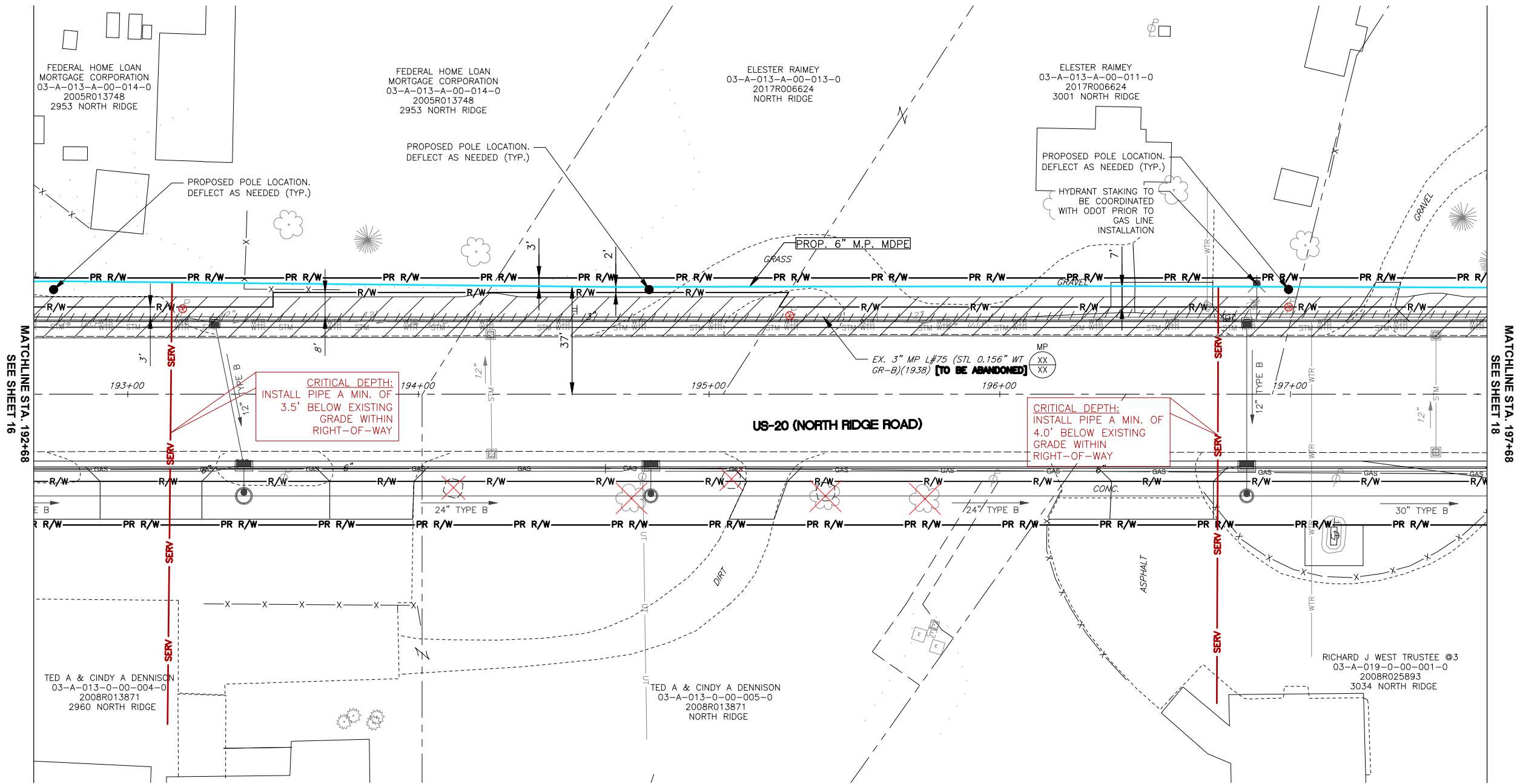
**16**  
**79**

THE OWNER DOES NOT WARRANT THE ACCURACY, SUFFICIENCY, OR COMPLETENESS OF THIS DRAWING OR MAP FOR ANY PURPOSE, AND RELIANCE HEREON AND USE HEREOF IS AT THE RISK OF THE USER, WHO AGREES TO HOLD HARMLESS AND INDEMNIFY THE OWNER AGAINST ANY AND ALL LIABILITY IN CONNECTION WITH ITS USE.



THE OWNER DOES NOT WARRANT THE ACCURACY, SUFFICIENCY, OR COMPLETENESS OF THIS DRAWING OR MAP FOR ANY PURPOSE, AND RELIANCE HEREON AND USE HEREOF IS AT THE RISK OF THE USER, WHO AGREES TO HOLD HARMLESS AND INDEMNIFY THE OWNER AGAINST ANY AND ALL LIABILITY IN CONNECTION WITH ITS USE.

HB-95  
W.S. US 20  
RELOCATE 500' - 6" M.P. MDPE  
VCU: ML REL-L#75-MP-OH12941



CRITICAL DEPTH:  
INSTALL PIPE A MIN. OF  
3.5' BELOW EXISTING  
GRADE WITHIN  
RIGHT-OF-WAY

CRITICAL DEPTH:  
INSTALL PIPE A MIN. OF  
4.0' BELOW EXISTING  
GRADE WITHIN  
RIGHT-OF-WAY

NORTH

DRAWING SCALE  
0 20' 40'

REV	DESCRIPTION	DATE	BY

**Dominion Energy**

**US 20 - PAINESVILLE, PERRY, & MADISON  
TOWNSHIP, LAKE CO., OHIO**

US 20  
STA. 192+68 TO STA. 197+68

DATE: 4/19/2023  
PROJECT ID #: **P401690778**

**17**  
**79**

THE OWNER DOES NOT WARRANT THE ACCURACY, SUFFICIENCY, OR COMPLETENESS OF THIS DRAWING OR MAP FOR ANY PURPOSE, AND RELIANCE HEREON AND USE HEREOF IS AT THE RISK OF THE USER, WHO AGREES TO HOLD HARMLESS AND INDEMNIFY THE OWNER AGAINST ANY AND ALL LIABILITY IN CONNECTION WITH ITS USE.

HB-95  
W.S. US 20  
RELOCATE 529' - 6" M.P. MDPE  
VCU: ML REL-L#75-MP-OH12941

NORTH

DRAWING SCALE  
0 20' 40'

REV	DESCRIPTION	DATE	BY

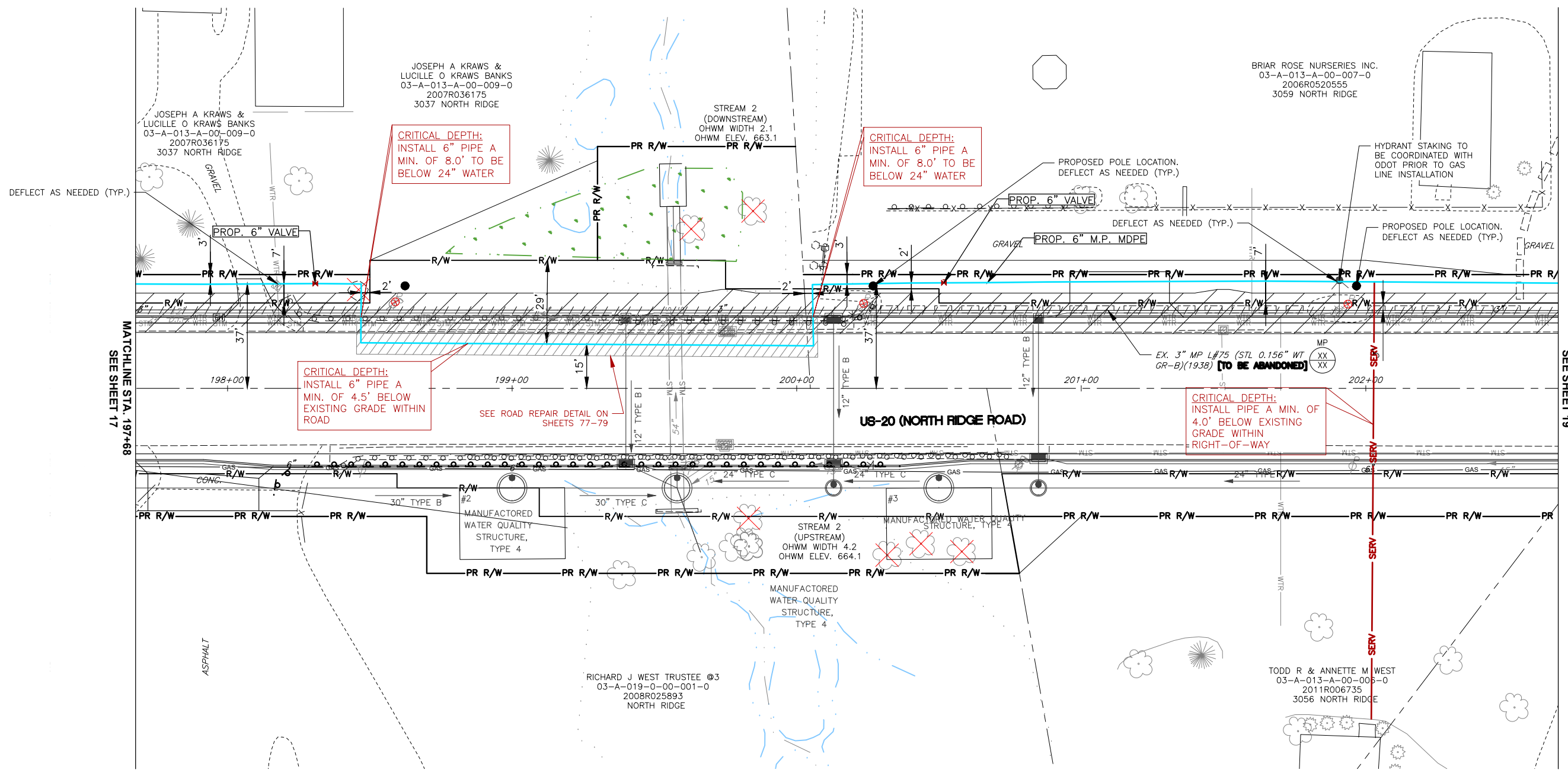
**Dominion Energy**

**US 20 - PAINESVILLE, PERRY, & MADISON  
TOWNSHIPS, LAKE CO., OHIO**

US 20  
STA. 197+68 TO STA. 202+68

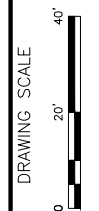
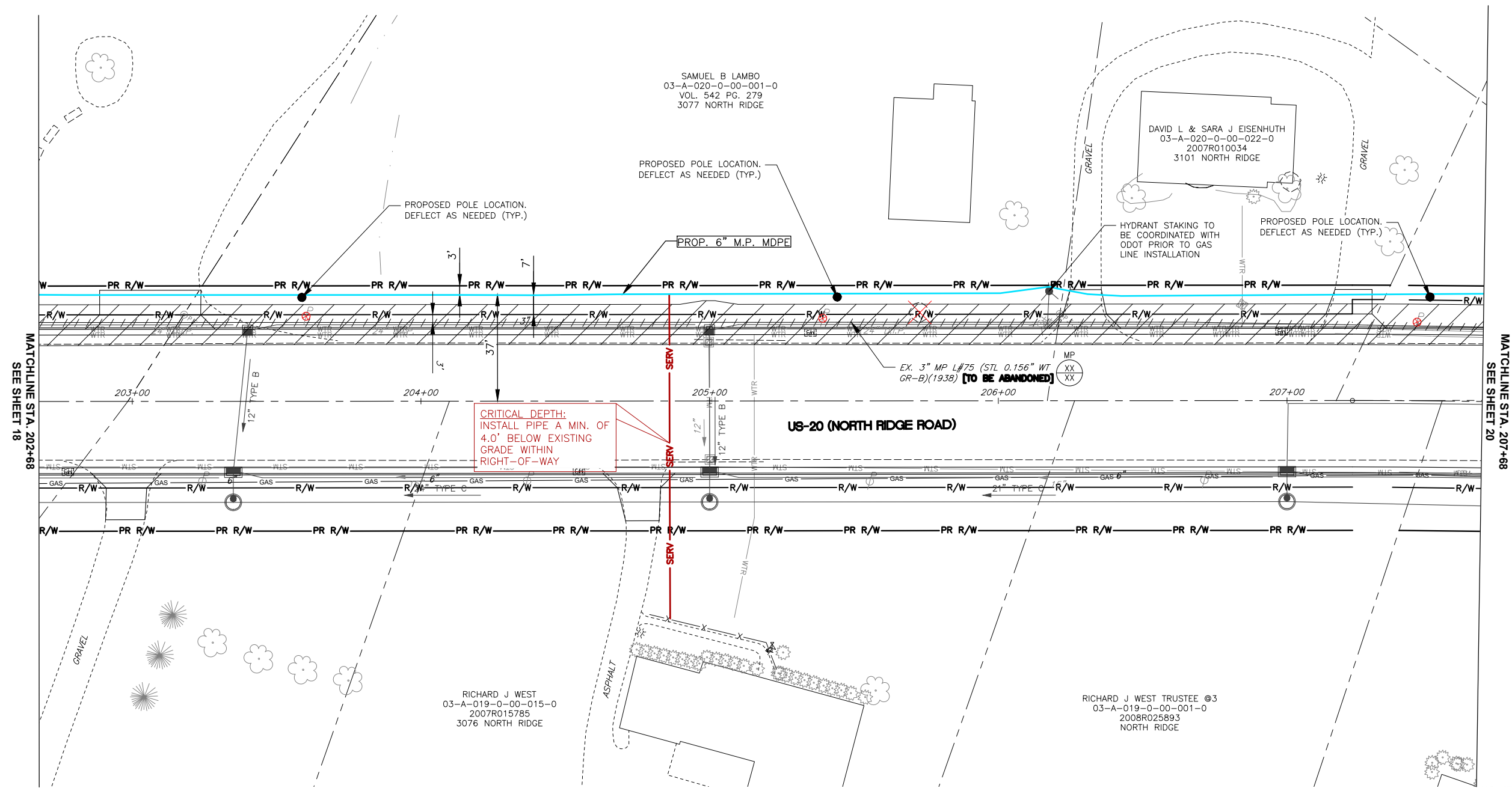
DATE: 4/19/2023  
PROJECT ID #: **P401690778**

**18**  
**79**



THE OWNER DOES NOT WARRANT THE ACCURACY, SUFFICIENCY, OR COMPLETENESS OF THIS DRAWING OR MAP FOR ANY PURPOSE, AND RELIANCE HEREON AND USE HEREOF IS AT THE RISK OF THE USER, WHO AGREES TO HOLD HARMLESS AND INDEMNIFY THE OWNER AGAINST ANY AND ALL LIABILITY IN CONNECTION WITH ITS USE.

HB-95  
W.S. US 20  
RELOCATE 502' - 6" M.P. MDPE  
VCU: ML REL-L#75-MP-OH12941



REV	DESCRIPTION	DATE	BY



US 20 - PAINESVILLE, PERRY, & MADISON  
TWPS., LAKE CO., OHIO

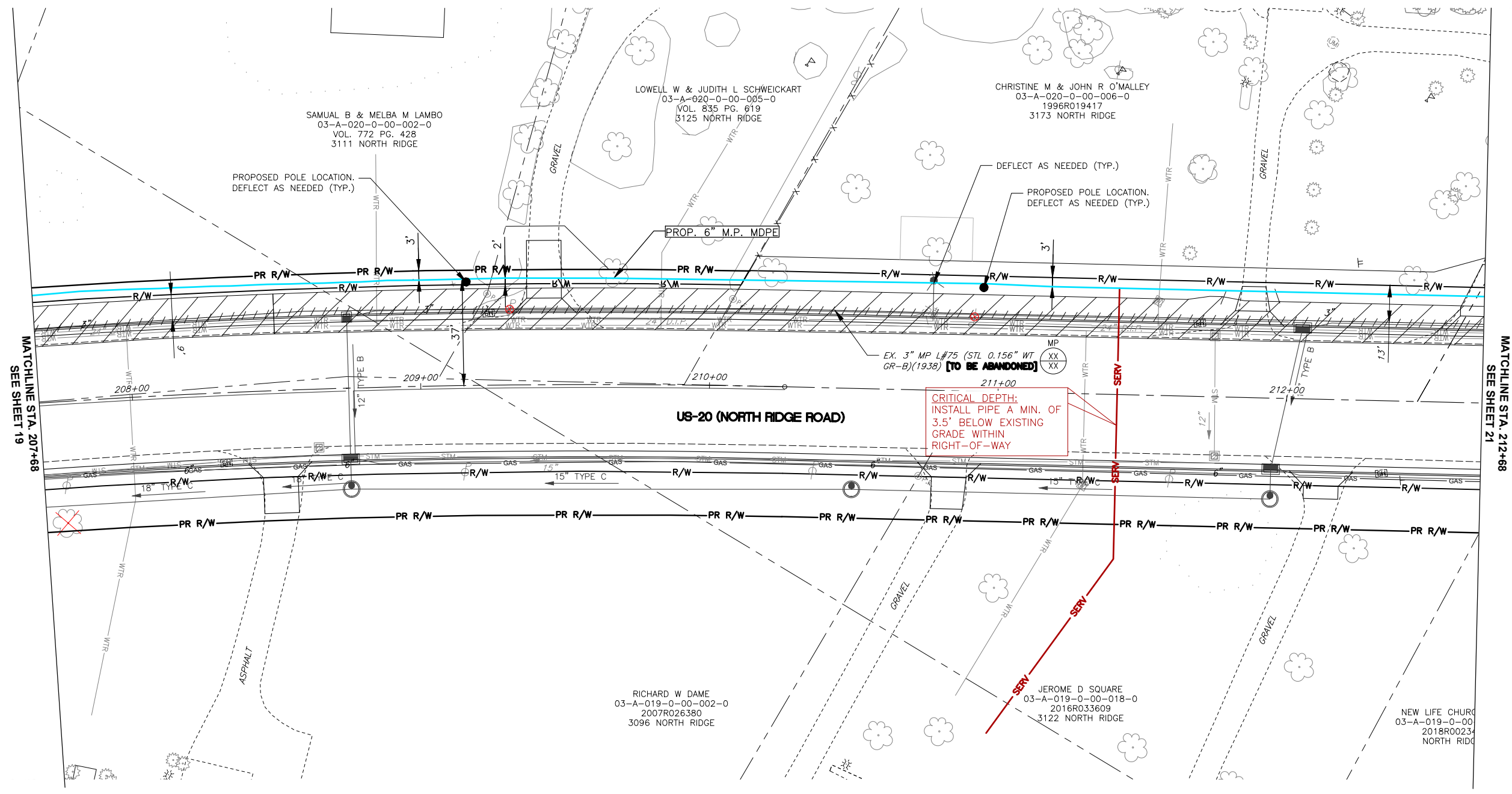
US 20  
STA. 202+68 TO STA. 207+68

DATE: 4/19/2023  
PROJECT ID #: P401690778

19  
79

THE OWNER DOES NOT WARRANT THE ACCURACY, SUFFICIENCY, OR COMPLETENESS OF THIS DRAWING OR MAP FOR ANY PURPOSE, AND RELIANCE HEREON AND USE HEREOF IS AT THE RISK OF THE USER, WHO AGREES TO HOLD HARMLESS AND INDEMNIFY THE OWNER AGAINST ANY AND ALL LIABILITY IN CONNECTION WITH ITS USE.

HB-95  
W.S. US 20  
RELOCATE 507' - 6" M.P. MDPE  
VCU: ML REL-L#75-MP-OH12941



**CRITICAL DEPTH:**  
INSTALL PIPE A MIN. OF  
3.5' BELOW EXISTING  
GRADE WITHIN  
RIGHT-OF-WAY

NORTH

DRAWING SCALE  
0 20' 40'

REV	DESCRIPTION	DATE	BY

**Dominion Energy**

**US 20 - PAINESVILLE, PERRY, & MADISON  
TOWNSHIP, LAKE CO., OHIO**

US 20  
STA. 207+68 TO STA. 212+68

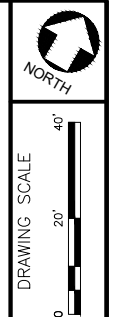
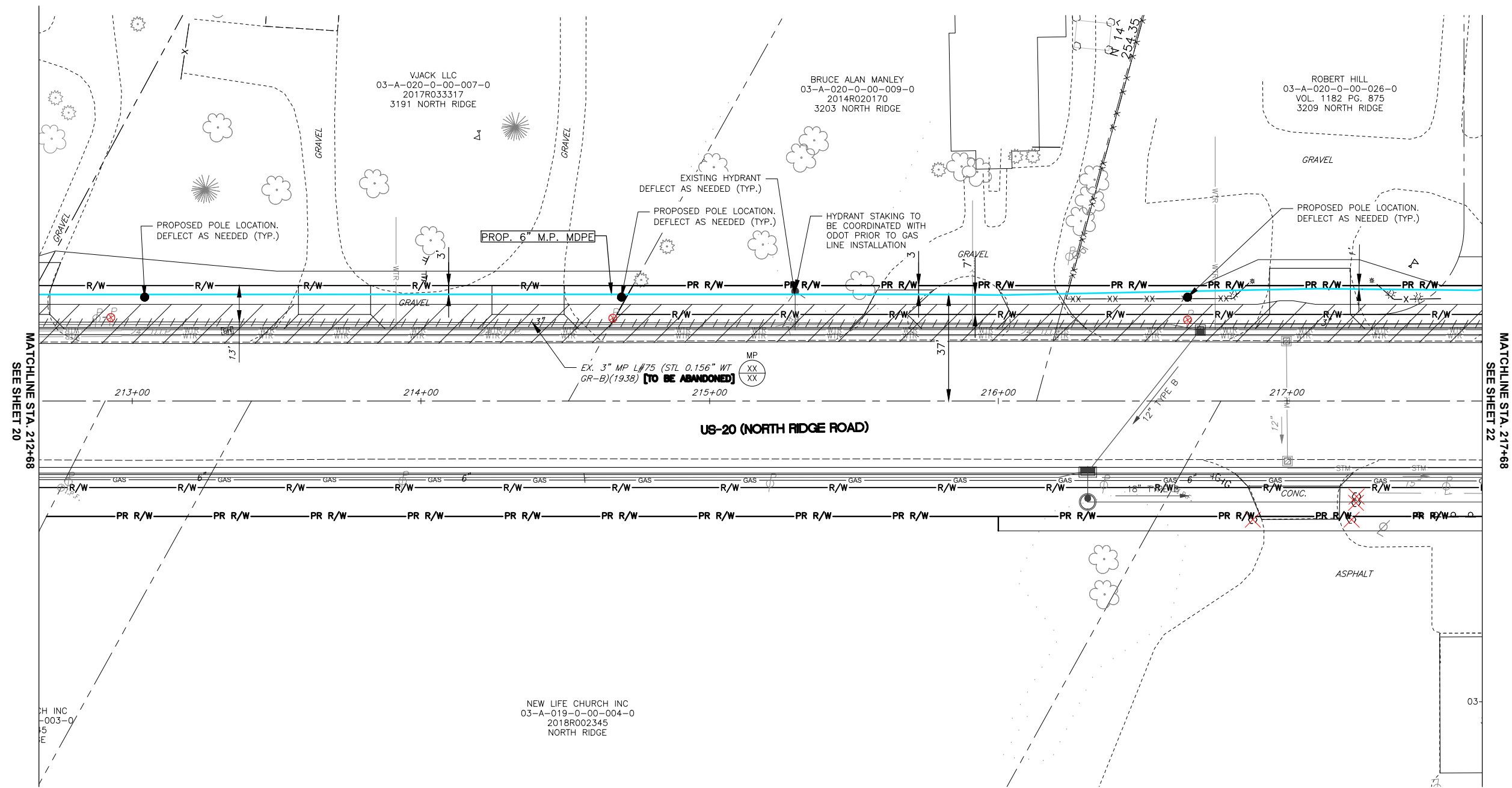
DATE: 4/19/2023  
PROJECT ID #: **P401690778**

**20**  
**79**



THE OWNER DOES NOT WARRANT THE ACCURACY, SUFFICIENCY, OR COMPLETENESS OF THIS DRAWING OR MAP FOR ANY PURPOSE, AND RELIANCE HEREON AND USE HEREOF IS AT THE RISK OF THE USER, WHO AGREES TO HOLD HARMLESS AND INDEMNIFY THE OWNER AGAINST ANY AND ALL LIABILITY IN CONNECTION WITH ITS USE.

HB-95  
W.S. US 20  
RELOCATE 503' - 6" M.P. MDPE  
VCU: ML REL-L#75-MP-OH12941



REV	DESCRIPTION	DATE	BY



US 20 - PAINESVILLE, PERRY, & MADISON  
TWPS., LAKE CO., OHIO

US 20  
STA. 212+68 TO STA. 217+68

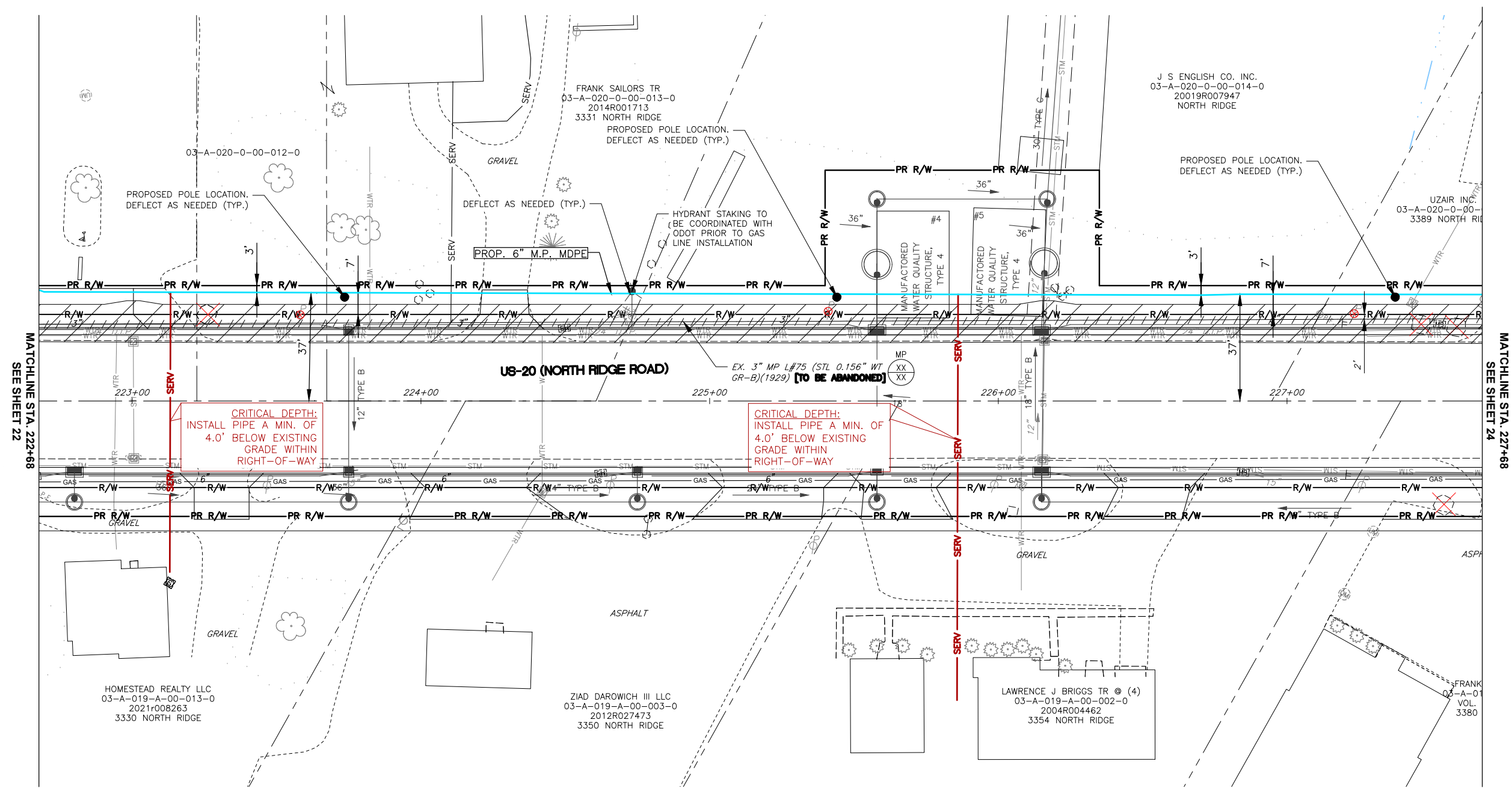
DATE: 4/19/2023  
PROJECT ID #: P401690778

21  
79



THE OWNER DOES NOT WARRANT THE ACCURACY, SUFFICIENCY, OR COMPLETENESS OF THIS DRAWING OR MAP FOR ANY PURPOSE, AND RELIANCE HEREON AND USE HEREOF IS AT THE RISK OF THE USER, WHO AGREES TO HOLD HARMLESS AND INDEMNIFY THE OWNER AGAINST ANY AND ALL LIABILITY IN CONNECTION WITH ITS USE.

HB-95  
W.S. US 20  
RELOCATE 500' - 6" M.P. MDPE  
VCU: ML REL-L#75-MP-OH12941



NORTH

DRAWING SCALE  
0 20' 40'

REV	DESCRIPTION	DATE	BY

**US 20 - PAINESVILLE, PERRY, & MADISON  
TOWNSHIP, LAKE CO., OHIO**

US 20  
STA. 222+68 TO STA. 227+68

DATE: 4/19/2023  
PROJECT ID #: **P401690778**

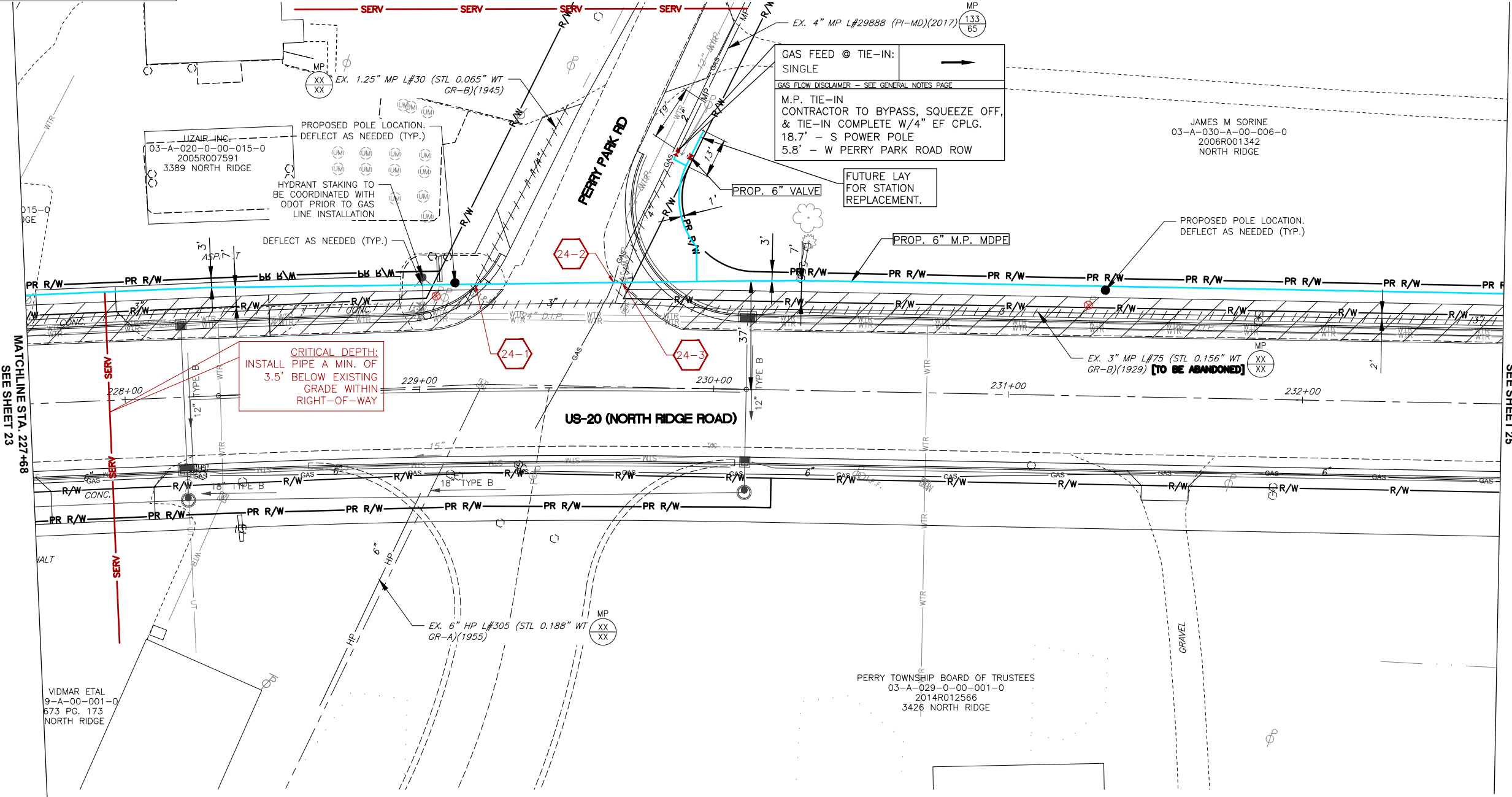
**23**  
**79**



THE OWNER DOES NOT WARRANT THE ACCURACY, SUFFICIENCY, OR COMPLETENESS OF THIS DRAWING OR MAP FOR ANY PURPOSE, AND RELIANCE HEREON AND USE HEREOF IS AT THE RISK OF THE USER, WHO AGREES TO HOLD HARMLESS AND INDEMNIFY THE OWNER AGAINST ANY AND ALL LIABILITY IN CONNECTION WITH ITS USE.

**CAUSE FOR PAUSE CRITICAL ITEMS**

ITEM #	DESCRIPTION
24-1	CAUTION: PROP 6" M.P. LINE CROSSING EXISTING 1.25" MP LINE. CONTRACTOR TO VERIFY DEPTH & CLEARANCE PRIOR TO CROSSING.
24-2	CAUTION: PROP 6" M.P. LINE CROSSING EXISTING 6" GAS LINE BY OTHERS. CONTRACTOR TO VERIFY DEPTH & CLEARANCE PRIOR TO CROSSING.
24-3	CAUTION: PROP 6" M.P. LINE CROSSING EXISTING 4" MP LINE. CONTRACTOR TO VERIFY DEPTH & CLEARANCE PRIOR TO CROSSING.



MATCHLINE STA. 227+68  
SEE SHEET 23

MATCHLINE STA. 232+68  
SEE SHEET 25

NORTH

DRAWING SCALE  
0 20' 40'

REV	DESCRIPTION	DATE	BY

**Dominion Energy**

**US 20 - PAINESVILLE, PERRY, & MADISON  
TOWNSHIPS, LAKE CO., OHIO**

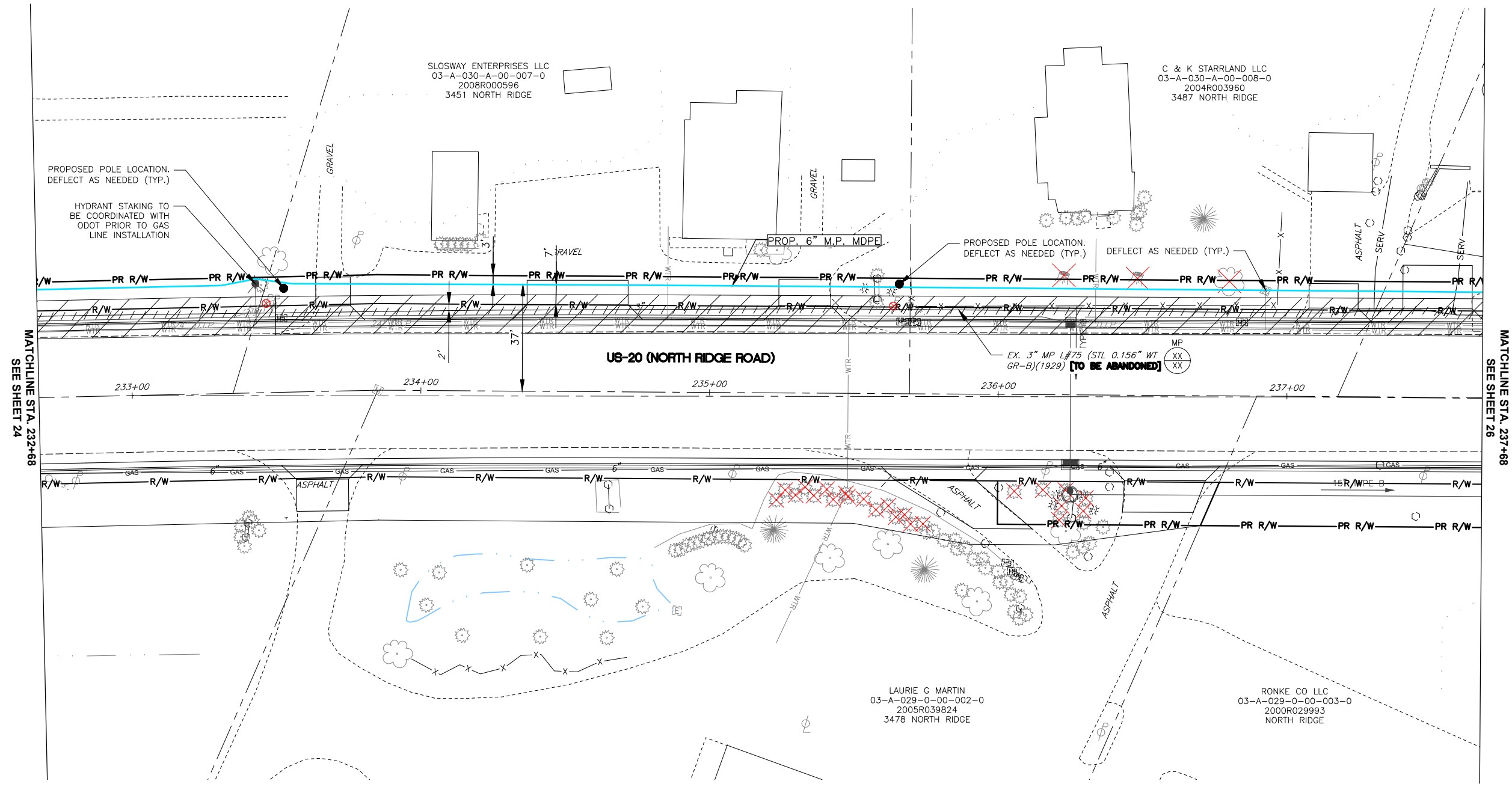
US 20  
STA. 227+68 TO STA. 232+68

DATE: 4/19/2023  
PROJECT ID #: **P401690778**

**24**  
**79**

THE OWNER DOES NOT WARRANT THE ACCURACY, SUFFICIENCY, OR COMPLETENESS OF THIS DRAWING OR MAP FOR ANY PURPOSE, AND RELIANCE HEREON AND USE HEREOF IS AT THE RISK OF THE USER, WHO AGREES TO HOLD HARMLESS AND INDEMNIFY THE OWNER AGAINST ANY AND ALL LIABILITY IN CONNECTION WITH ITS USE.

HB-95  
W.S. US 20  
RELOCATE 502' - 6" M.P. MDPE  
VCU: ML REL-L#75-MP-OH12941



NORTH

DRAWING SCALE  
0 20' 40'

REV	DESCRIPTION	DATE	BY

**Dominion Energy**

**US 20 - PAINESVILLE, PERRY, & MADISON  
TOWNSHIP, LAKE CO., OHIO**

US 20  
STA. 232+68 TO STA. 237+68

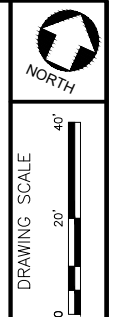
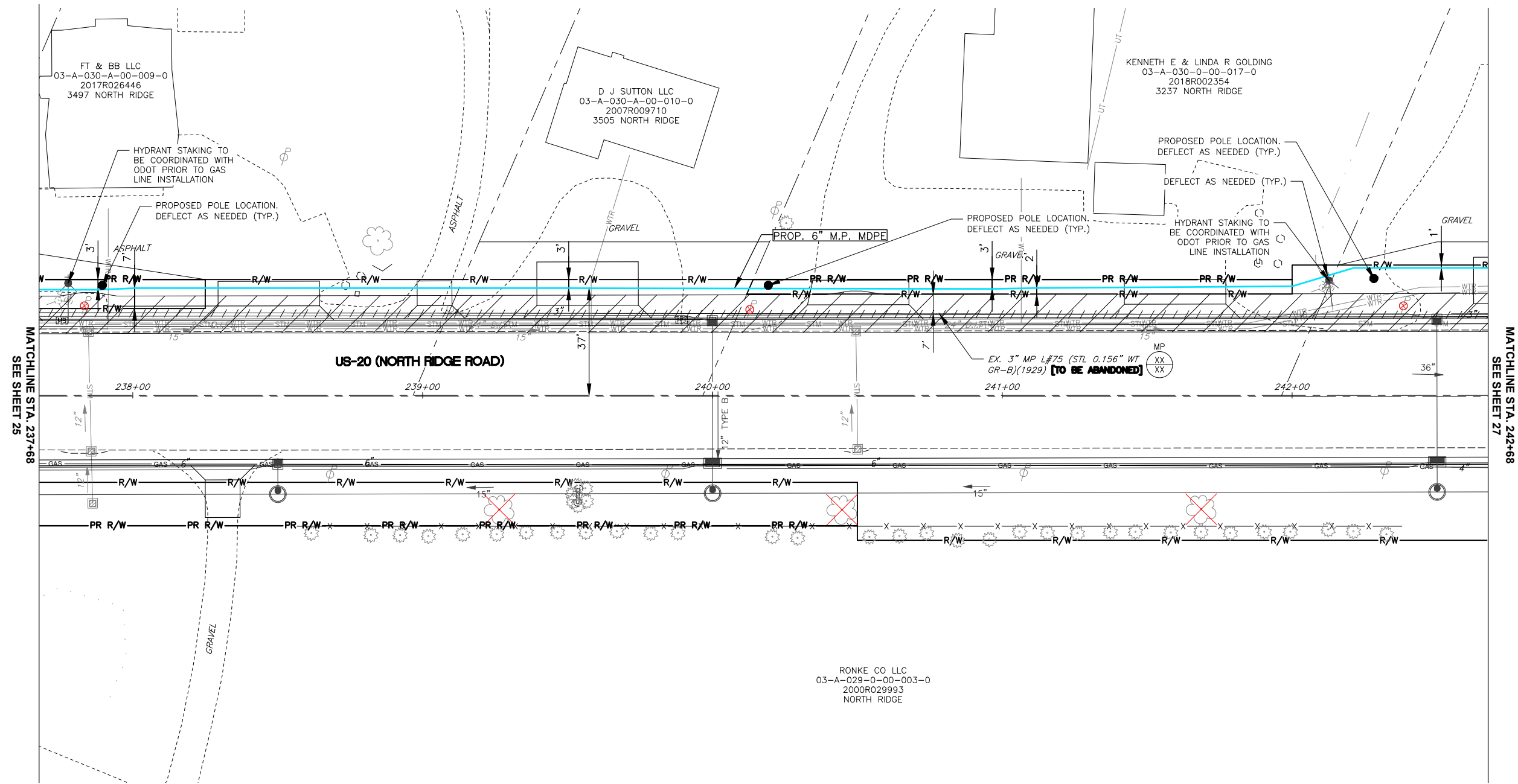
DATE: 4/19/2023  
PROJECT ID #: **P401690778**

**25**  
**79**



THE OWNER DOES NOT WARRANT THE ACCURACY, SUFFICIENCY, OR COMPLETENESS OF THIS DRAWING OR MAP FOR ANY PURPOSE, AND RELIANCE HEREON AND USE HEREOF IS AT THE RISK OF THE USER, WHO AGREES TO HOLD HARMLESS AND INDEMNIFY THE OWNER AGAINST ANY AND ALL LIABILITY IN CONNECTION WITH ITS USE.

HB-95  
W.S. US 20  
RELOCATE 501' - 6" M.P. MDPE  
VCU: ML REL-L#75-MP-OH12941



REV	DESCRIPTION	DATE	BY



US 20 - PAINESVILLE, PERRY, & MADISON  
TOWNSHIP, LAKE CO., OHIO

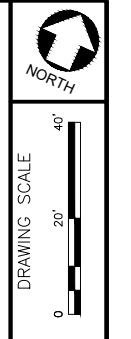
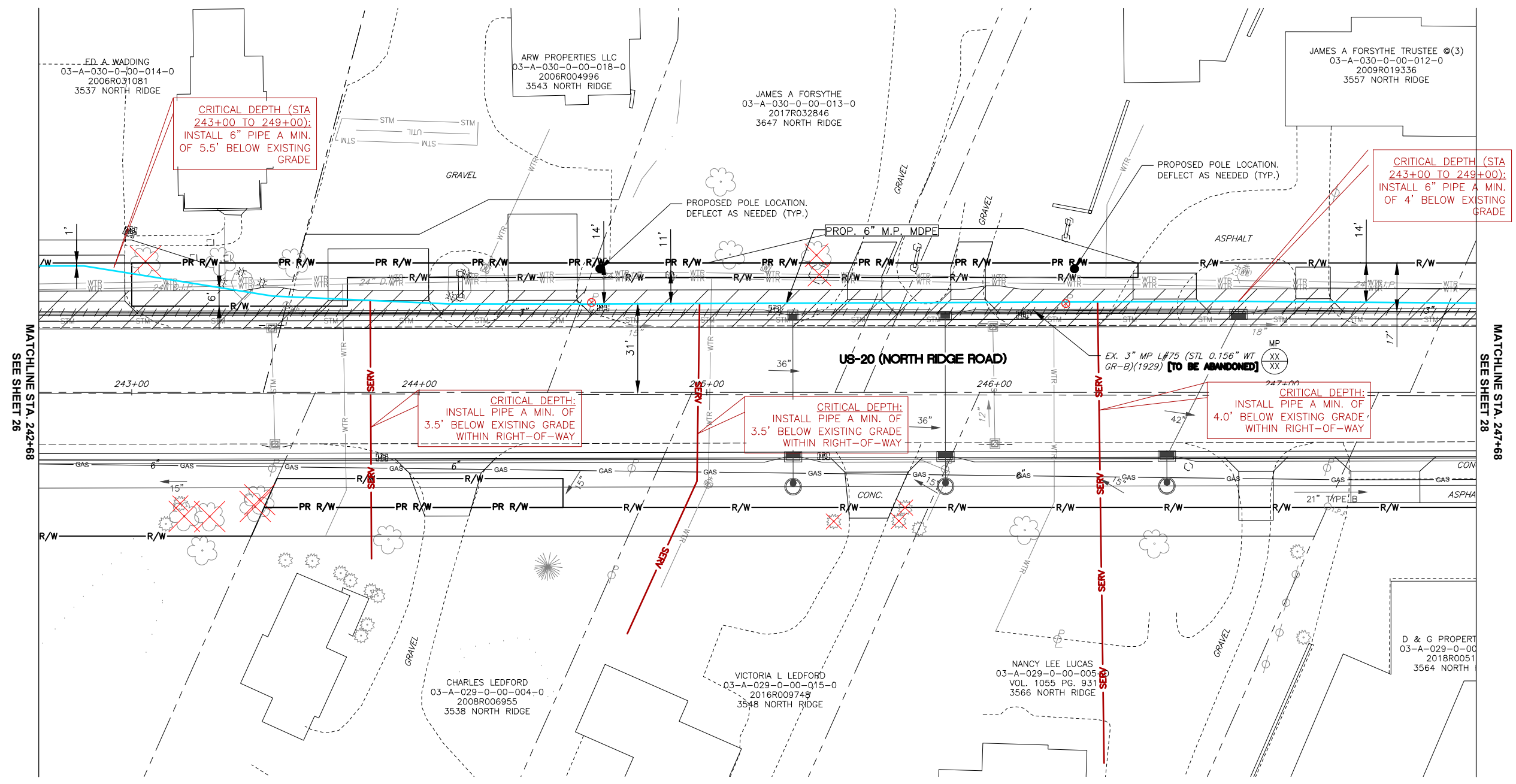
US 20  
STA. 237+68 TO STA. 242+68

DATE: 4/19/2023  
PROJECT ID #: P401690778

26  
79

THE OWNER DOES NOT WARRANT THE ACCURACY, SUFFICIENCY, OR COMPLETENESS OF THIS DRAWING OR MAP FOR ANY PURPOSE, AND RELIANCE HEREON AND USE HEREOF IS AT THE RISK OF THE USER, WHO AGREES TO HOLD HARMLESS AND INDEMNIFY THE OWNER AGAINST ANY AND ALL LIABILITY IN CONNECTION WITH ITS USE.

HB-95  
W.S. US 20  
RELOCATE 500' - 6" M.P. MDPE  
VCU: ML REL-L#75-MP-OH12941



REV	DESCRIPTION	DATE	BY



US 20 - PAINESVILLE, PERRY, & MADISON  
TOWNSHIP, LAKE CO., OHIO

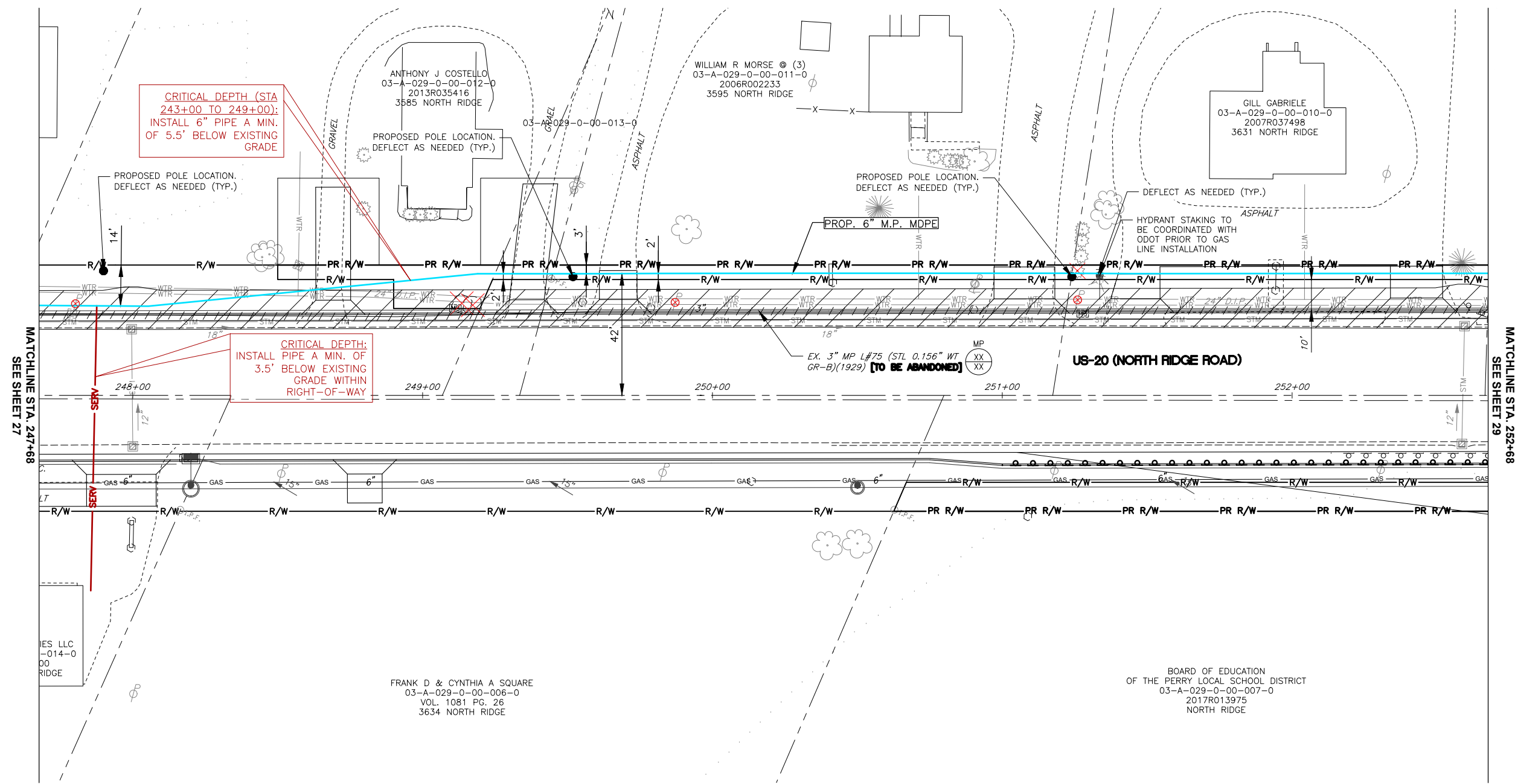
US 20  
STA. 242+68 TO STA. 247+68

DATE: 4/19/2023  
PROJECT ID #: P401690778

27  
79

THE OWNER DOES NOT WARRANT THE ACCURACY, SUFFICIENCY, OR COMPLETENESS OF THIS DRAWING OR MAP FOR ANY PURPOSE, AND RELIANCE HEREON AND USE HEREOF IS AT THE RISK OF THE USER, WHO AGREES TO HOLD HARMLESS AND INDEMNIFY THE OWNER AGAINST ANY AND ALL LIABILITY IN CONNECTION WITH ITS USE.

HB-95  
W.S. US 20  
RELOCATE 501' - 6" M.P. MDPE  
VCU: ML REL-L#75-MP-OH12941



NORTH

DRAWING SCALE  
0 20' 40'

REV	DESCRIPTION	DATE	BY

**Dominion Energy**

**US 20 - PAINESVILLE, PERRY, & MADISON  
TOWNSHIP, LAKE CO., OHIO**

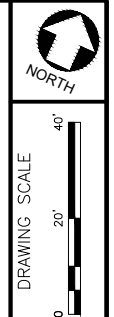
US 20  
STA. 247+68 TO STA. 252+68

DATE: 4/19/2023  
PROJECT ID #: **P401690778**

**28**  
**79**

THE OWNER DOES NOT WARRANT THE ACCURACY, SUFFICIENCY, OR COMPLETENESS OF THIS DRAWING OR MAP FOR ANY PURPOSE, AND RELIANCE HEREON AND USE HEREOF IS AT THE RISK OF THE USER, WHO AGREES TO HOLD HARMLESS AND INDEMNIFY THE OWNER AGAINST ANY AND ALL LIABILITY IN CONNECTION WITH ITS USE.

HB-95  
W.S. US 20  
RELOCATE 520' - 6" M.P. MDPE  
VCU: ML REL-L#75-MP-OH12941



REV	DESCRIPTION	DATE	BY

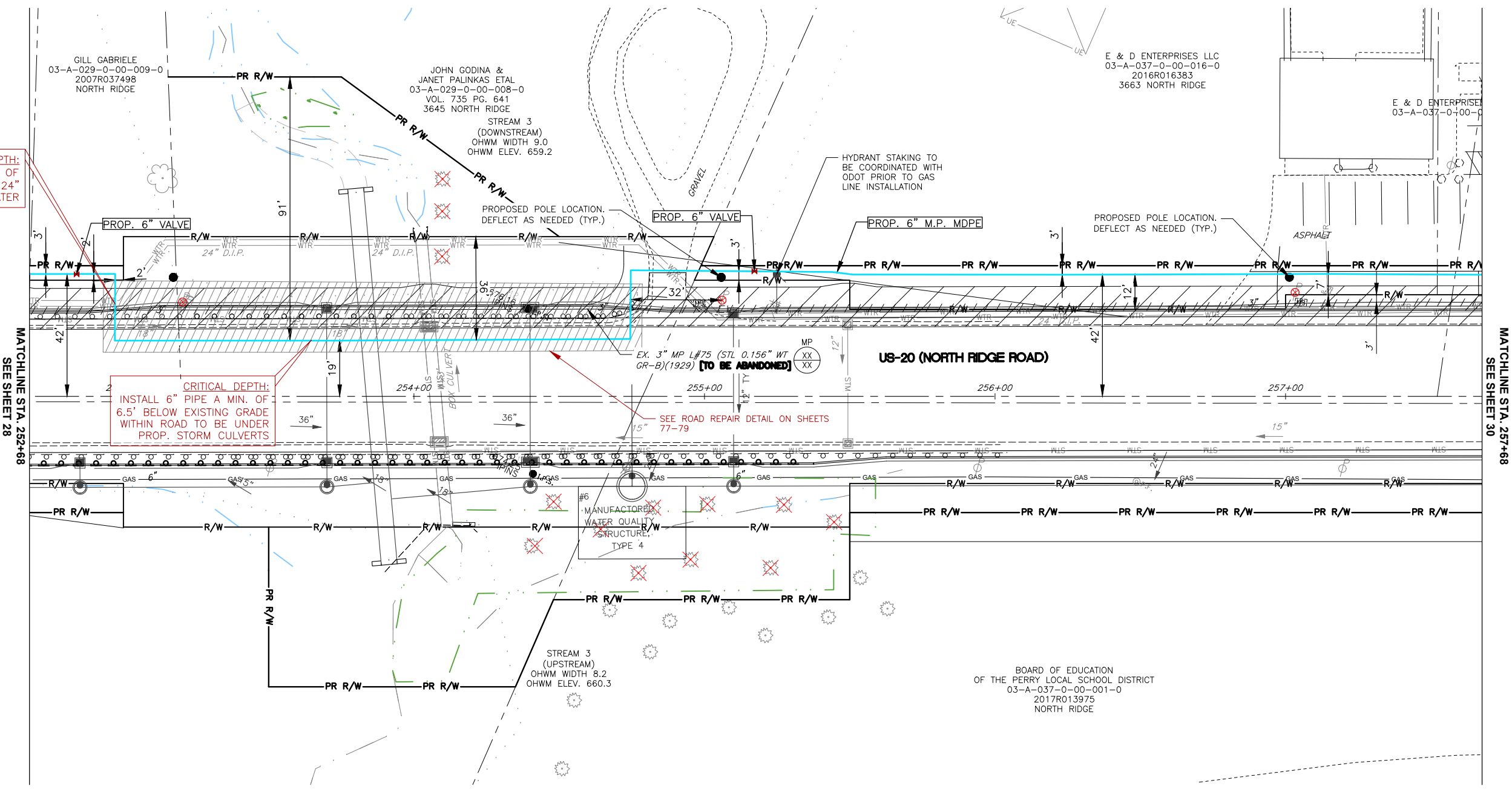


US 20 - PAINESVILLE, PERRY, & MADISON  
TOWNSHIP, LAKE CO., OHIO

US 20  
STA. 252+68 TO STA. 257+68

DATE: 4/19/2023  
PROJECT ID #: P401690778

29  
79

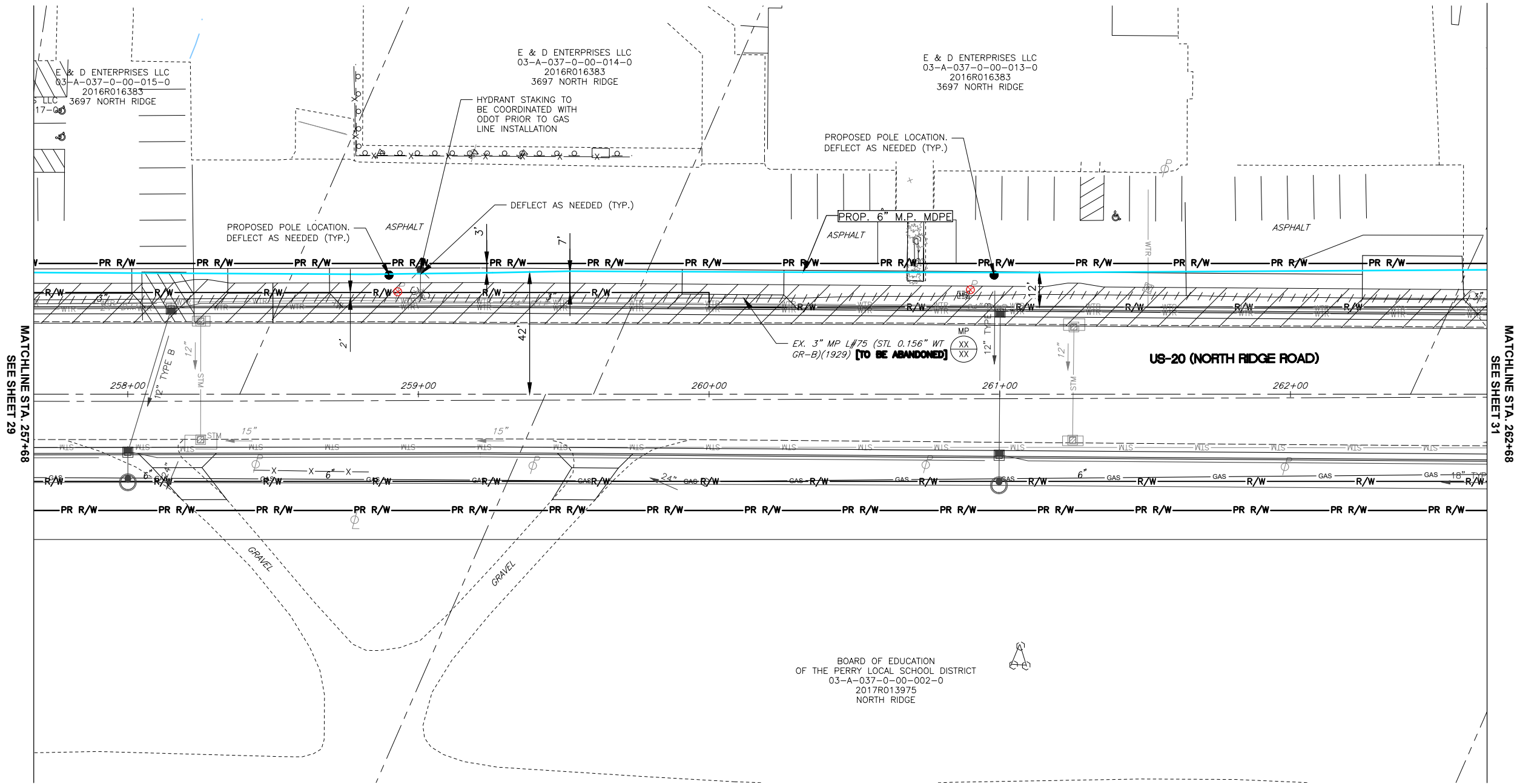


CRITICAL DEPTH:  
INSTALL 6" PIPE A MIN. OF  
4.0' TO BE BELOW 24"  
WATER

CRITICAL DEPTH:  
INSTALL 6" PIPE A MIN. OF  
6.5' BELOW EXISTING GRADE  
WITHIN ROAD TO BE UNDER  
PROP. STORM CULVERTS

THE OWNER DOES NOT WARRANT THE ACCURACY, SUFFICIENCY, OR COMPLETENESS OF THIS DRAWING OR MAP FOR ANY PURPOSE, AND RELIANCE HEREON AND USE HEREOF IS AT THE RISK OF THE USER, WHO AGREES TO HOLD HARMLESS AND INDEMNIFY THE OWNER AGAINST ANY AND ALL LIABILITY IN CONNECTION WITH ITS USE.

HB-95  
W.S. US 20  
RELOCATE 501' - 6" M.P. MDPE  
VCU: ML REL-L#75-MP-OH12941



MATCHLINE STA. 257+68  
SEE SHEET 29

MATCHLINE STA. 262+68  
SEE SHEET 31

NORTH

DRAWING SCALE  
0 20' 40'

REV	DESCRIPTION	DATE	BY

**Dominion Energy**

**US 20 - PAINESVILLE, PERRY, & MADISON  
TWPS., LAKE CO., OHIO**

US 20  
STA. 257+68 TO STA. 262+68

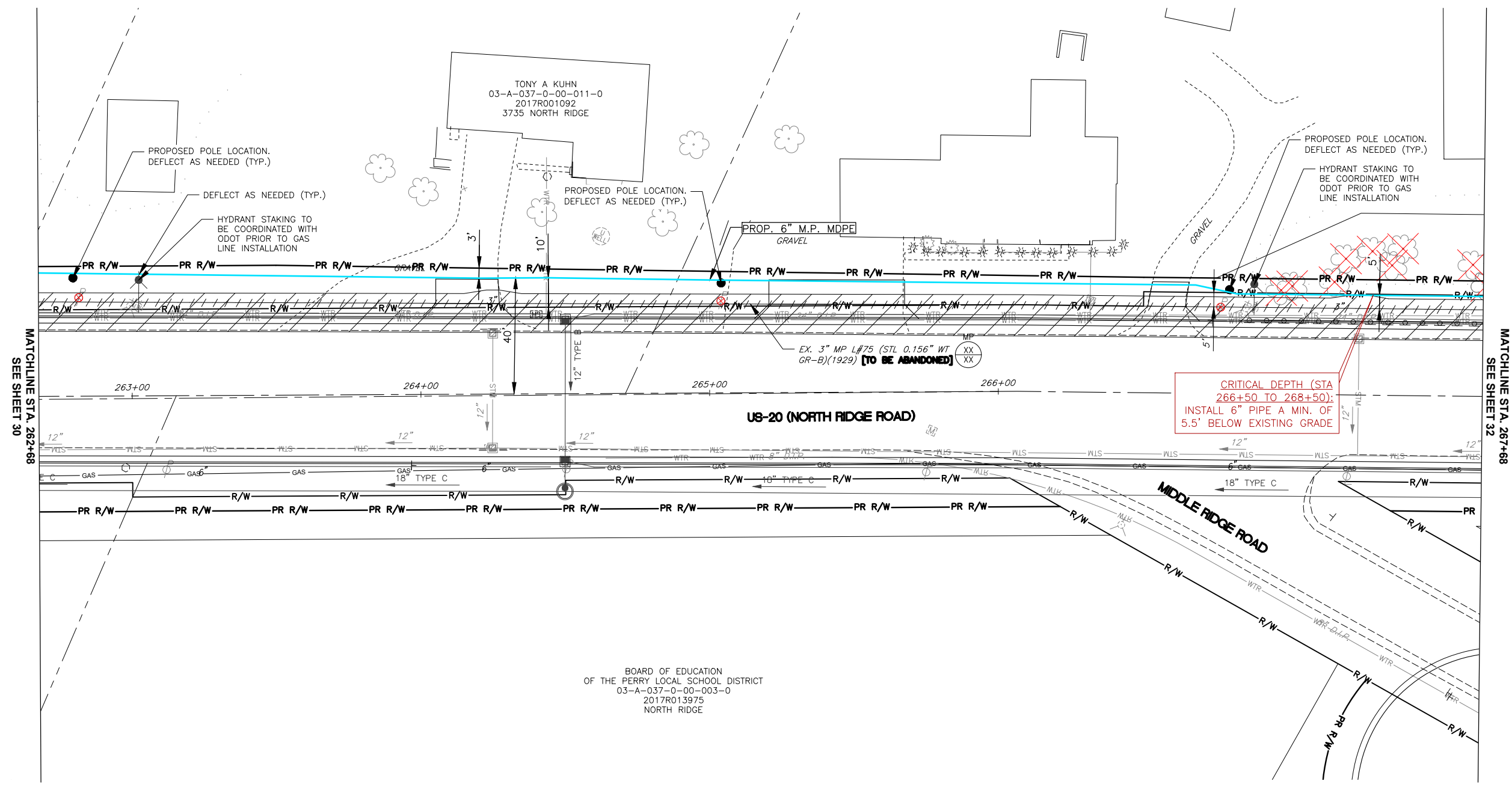
DATE: 4/19/2023  
PROJECT ID #: **P401690778**

**30**  
**79**



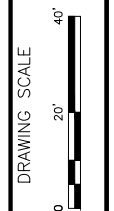
THE OWNER DOES NOT WARRANT THE ACCURACY, SUFFICIENCY, OR COMPLETENESS OF THIS DRAWING OR MAP FOR ANY PURPOSE, AND RELIANCE HEREON AND ALL LIABILITY IN CONNECTION WITH ITS USE.

HB-95  
W.S. US 20  
RELOCATE 500' - 6" M.P. MDPE  
VCU: ML REL-L#75-MP-OH12941



MATCHLINE STA. 262+68  
SEE SHEET 30

MATCHLINE STA. 267+68  
SEE SHEET 32



REV	DESCRIPTION	DATE	BY



US 20 - PAINESVILLE, PERRY, & MADISON  
TWPS., LAKE CO., OHIO

US 20  
STA. 262+68 TO STA. 267+68

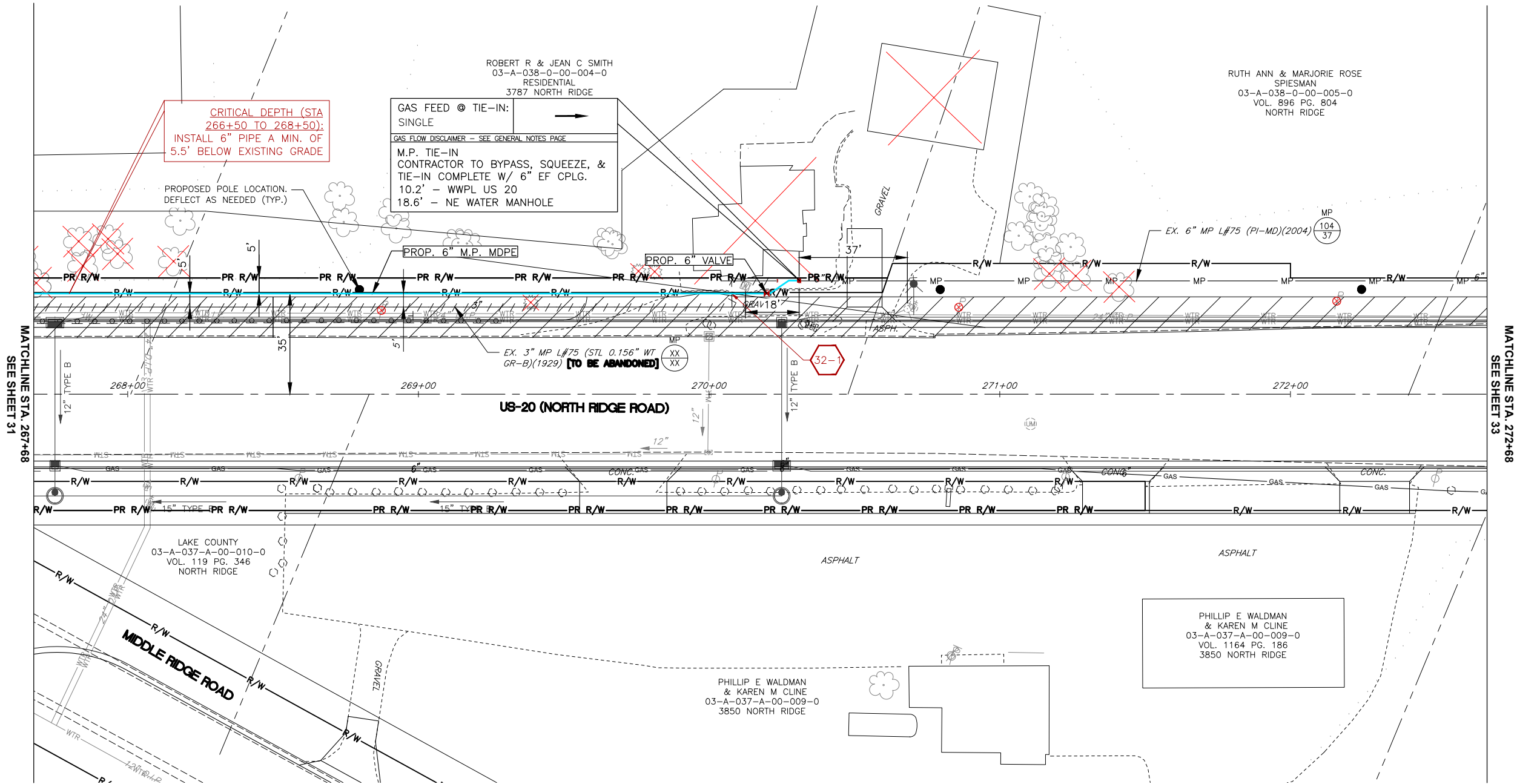
DATE: 4/19/2023  
PROJECT ID #: P401690778

31  
79

**CAUSE FOR PAUSE CRITICAL ITEMS**

ITEM #	DESCRIPTION
32-1	CAUTION: PROP 6" M.P. LINE CROSSING EXISTING 6" GAS LINE BY OTHERS. CONTRACTOR TO VERIFY DEPTH & CLEARANCE PRIOR TO CROSSING.

HB-95  
W.S. US 20  
RELOCATE 257' - 6" M.P. MDPE  
VCU: ML REL-L#75-MP-OH12941



REV	DESCRIPTION	DATE	BY



**US 20 - PAINESVILLE, PERRY, & MADISON  
TOWNSHIPS, LAKE CO., OHIO**

US 20  
STA. 267+68 TO STA. 272+68

DATE: 4/19/2023  
PROJECT ID #: P401690778

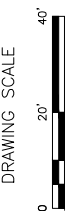
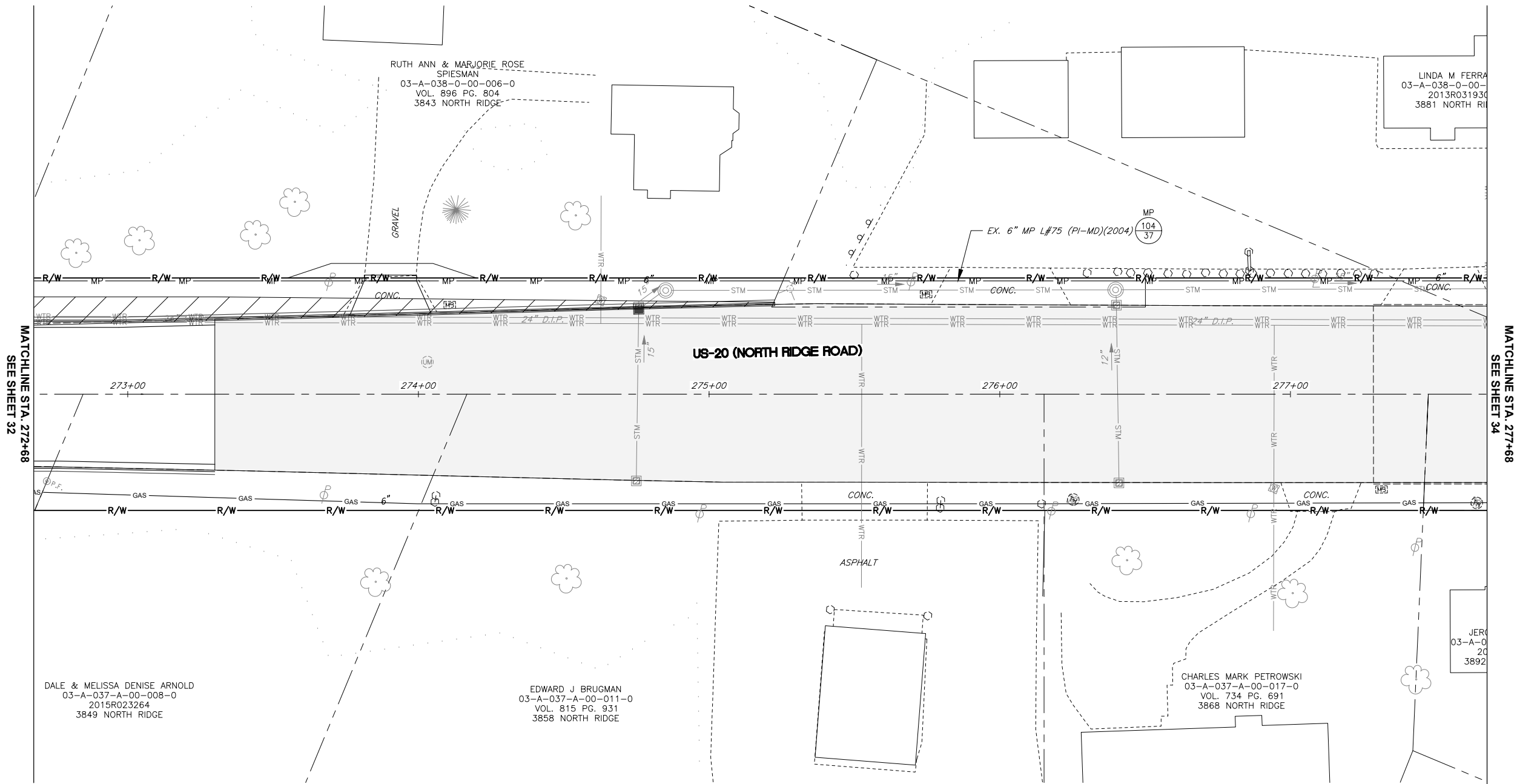
32  
79

THE OWNER DOES NOT WARRANT THE ACCURACY, SUFFICIENCY, OR COMPLETENESS OF THIS DRAWING OR MAP FOR ANY PURPOSE, AND RELIANCE HEREON AND USE HEREOF IS AT THE RISK OF THE USER, WHO AGREES TO HOLD HARMLESS AND INDEMNIFY THE OWNER AGAINST ANY AND ALL LIABILITY IN CONNECTION WITH ITS USE.

THE OWNER DOES NOT WARRANT THE ACCURACY, SUFFICIENCY, OR COMPLETENESS OF THIS DRAWING OR MAP FOR ANY PURPOSE, AND RELIANCE HEREON AND USE HEREOF IS AT THE RISK OF THE USER, WHO AGREES TO HOLD HARMLESS AND INDEMNIFY THE OWNER AGAINST ANY AND ALL LIABILITY IN CONNECTION WITH ITS USE.

NO WORK THIS SHEET

MILL & FILL



REV	DESCRIPTION	DATE	BY



US 20 - PAINESVILLE, PERRY, & MADISON  
TWPS., LAKE CO., OHIO

US 20  
STA. 272+68 TO STA. 277+68

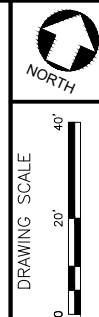
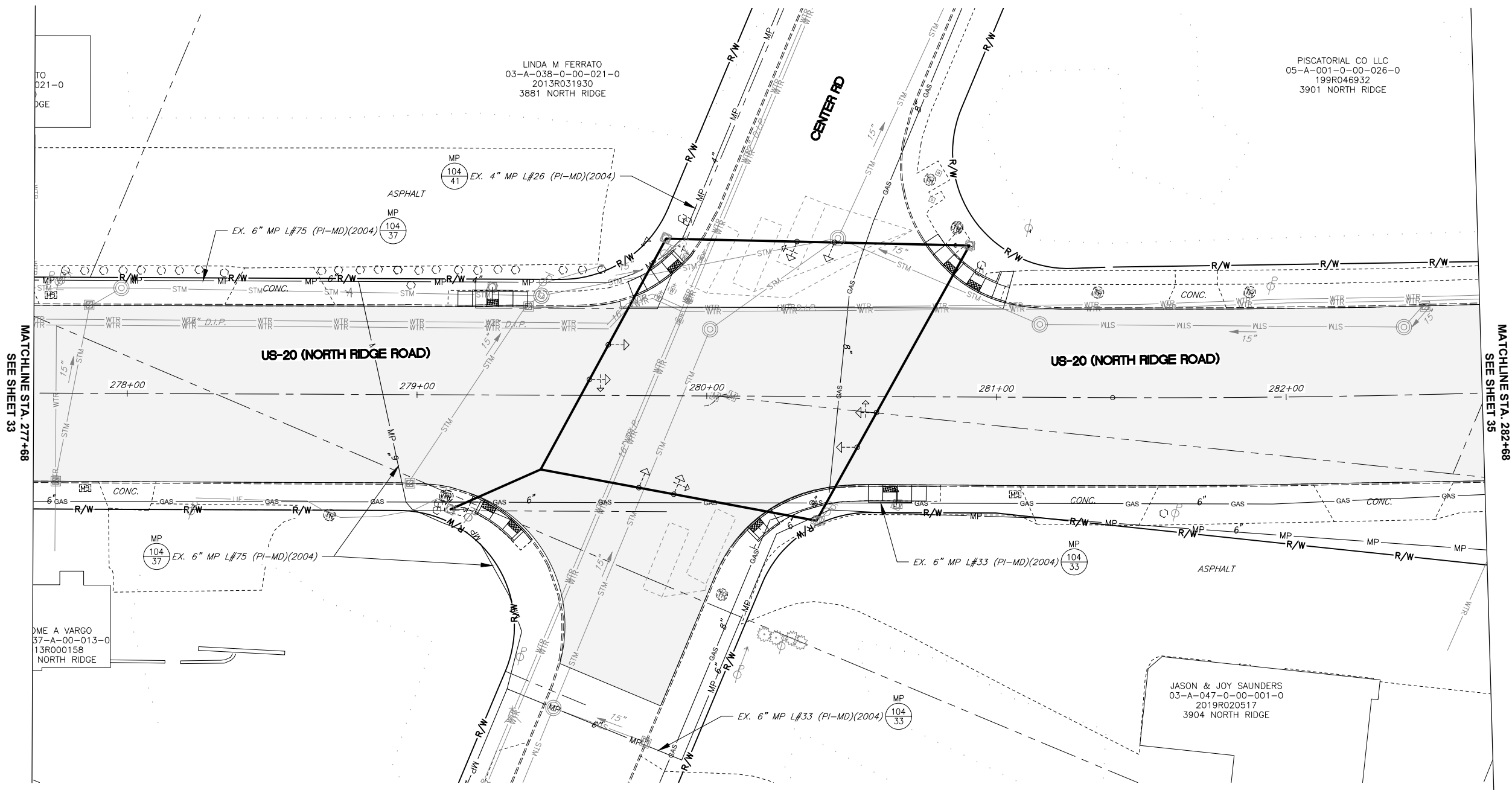
DATE: 4/19/2023  
PROJECT ID #: P401690778

33  
79

THE OWNER DOES NOT WARRANT THE ACCURACY, SUFFICIENCY, OR COMPLETENESS OF THIS DRAWING OR MAP FOR ANY PURPOSE, AND RELIANCE HEREON AND USE HEREOF IS AT THE RISK OF THE USER, WHO AGREES TO HOLD HARMLESS AND INDEMNIFY THE OWNER AGAINST ANY AND ALL LIABILITY IN CONNECTION WITH ITS USE.

NO WORK THIS SHEET

MILL & FILL



REV	DESCRIPTION	DATE	BY



US 20 - PAINESVILLE, PERRY, & MADISON  
TOWNSHIP, LAKE CO., OHIO

US 20  
STA. 277+68 TO STA. 282+68

DATE: 4/19/2023  
PROJECT ID #: P401690778

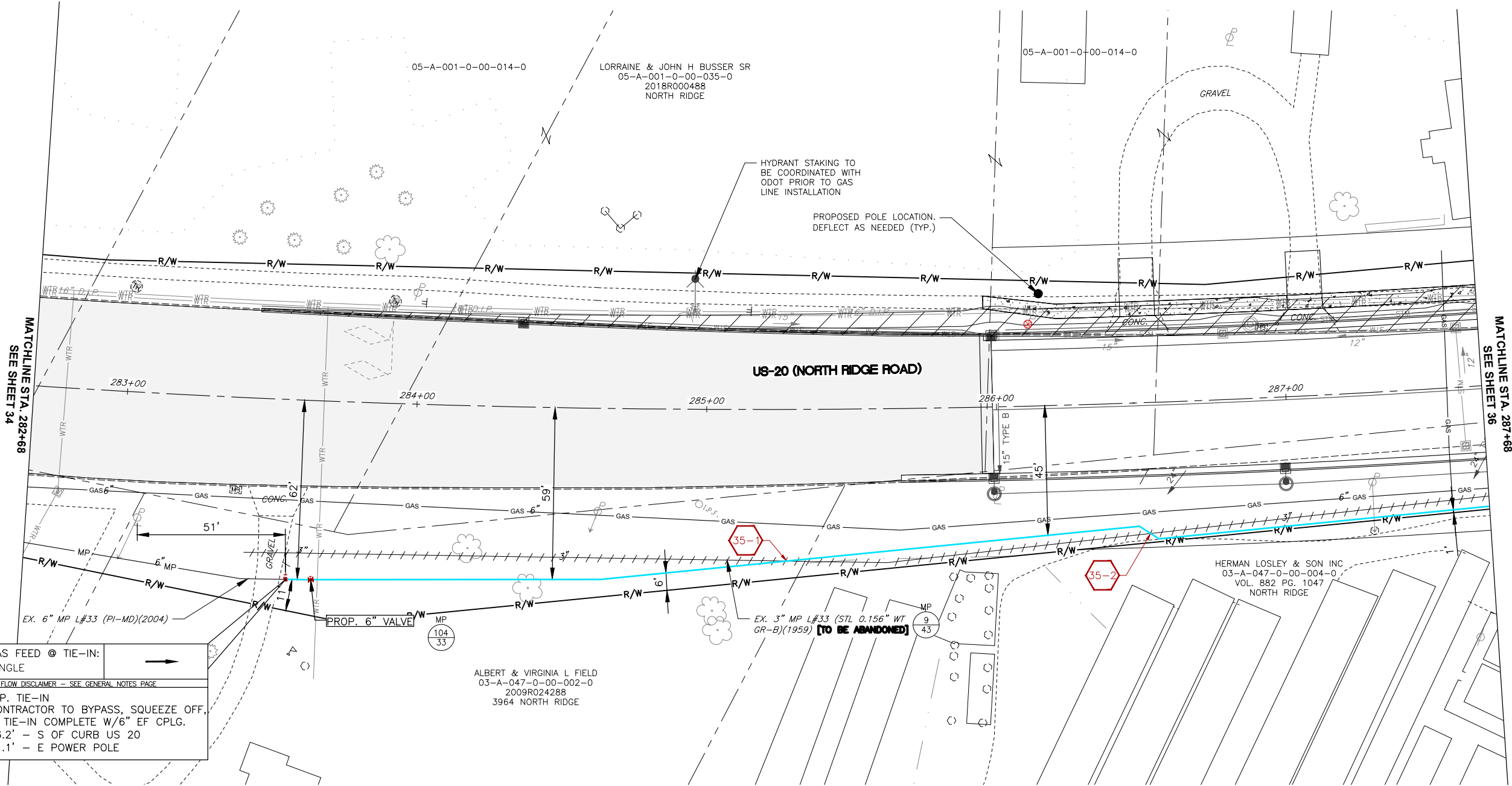
34  
79

**CAUSE FOR PAUSE CRITICAL ITEMS**

ITEM #	DESCRIPTION
35-1	CAUTION: PROP 6" M.P. LINE CROSSING EXISTING 6" GAS LINE BY OTHERS. CONTRACTOR TO VERIFY DEPTH & CLEARANCE PRIOR TO CROSSING.
35-2	CAUTION: PROP 6" M.P. LINE CROSSING EXISTING 6" GAS LINE BY OTHERS. CONTRACTOR TO VERIFY DEPTH & CLEARANCE PRIOR TO CROSSING.

HB-95  
E.S. US 20  
RELOCATE 416' - 6" M.P. MDPE  
VCU: ML REL-L#33-MP-OH12941

MILL & FILL



GAS FEED @ TIE-IN:  
SINGLE

GAS FLOW DISCLAIMER - SEE GENERAL NOTES PAGE

M.P. TIE-IN  
CONTRACTOR TO BYPASS, SQUEEZE OFF,  
& TIE-IN COMPLETE W/6" EF CPLG.  
36.2' - S OF CURB US 20  
51.1' - E POWER POLE

ALBERT & VIRGINIA L FIELD  
03-A-047-0-00-002-0  
2009R024288  
3964 NORTH RIDGE

HERMAN LOSLEY & SON INC  
03-A-047-0-00-004-0  
VOL. 882 PG. 1047  
NORTH RIDGE

NORTH

DRAWING SCALE: 0 20' 40'

REV	DESCRIPTION	DATE	BY

**Dominion Energy**

**US 20 - PAINESVILLE, PERRY, & MADISON  
TOWNSHIP, LAKE CO., OHIO**

US 20  
STA. 282+68 TO STA. 287+68

DATE: 4/19/2023  
PROJECT ID #: **P401690778**

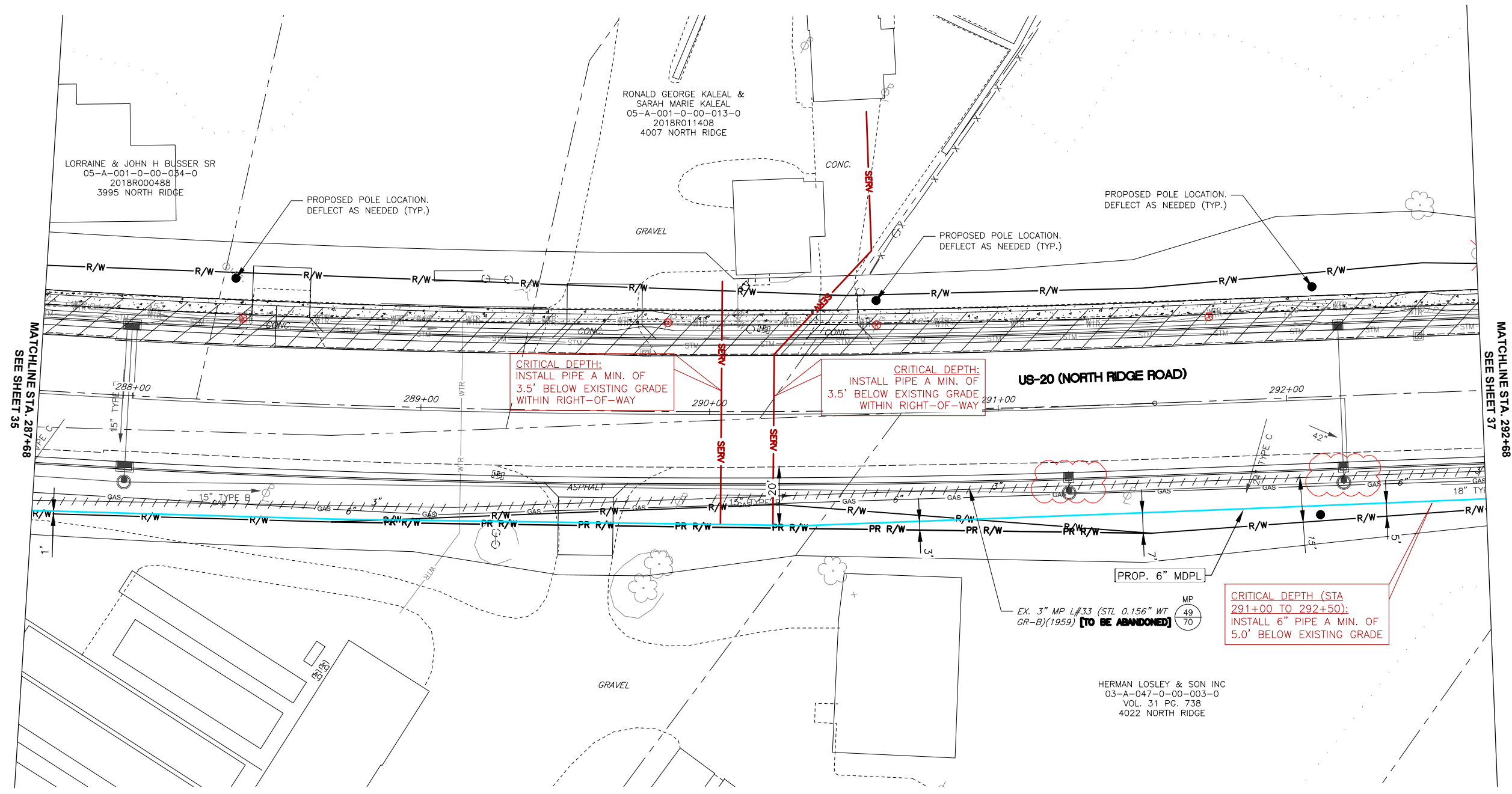
**35**  
**79**

THE OWNER DOES NOT WARRANT THE ACCURACY, SUFFICIENCY, OR COMPLETENESS OF THIS DRAWING OR MAP FOR ANY PURPOSE, AND RELIANCE HEREON AND USE HEREOF IS AT THE RISK OF THE USER, WHO AGREES TO HOLD HARMLESS AND INDEMNIFY THE OWNER AGAINST ANY AND ALL LIABILITY IN CONNECTION WITH ITS USE.



THE OWNER DOES NOT WARRANT THE ACCURACY, SUFFICIENCY, OR COMPLETENESS OF THIS DRAWING OR MAP FOR ANY PURPOSE, AND RELIANCE HEREON AND USE HEREOF IS AT THE RISK OF THE USER, WHO AGREES TO HOLD HARMLESS AND INDEMNIFY THE OWNER AGAINST ANY AND ALL LIABILITY IN CONNECTION WITH ITS USE.

HB-95  
E.S. US 20  
RELOCATE 500' - 6" M.P. MDPE  
VCU: ML REL-L#33-MP-OH12941



LORRAINE & JOHN H. BUSSE SR  
05-A-001-0-00-034-0  
2018R000488  
3995 NORTH RIDGE

RONALD GEORGE KALEAL &  
SARAH MARIE KALEAL  
05-A-001-0-00-013-0  
2018R011408  
4007 NORTH RIDGE

HERMAN LOSLEY & SON INC  
03-A-047-0-00-003-0  
VOL. 31 PG. 738  
4022 NORTH RIDGE

M.P. REMOVAL  
E.S. US-20  
REMOVE 20' ~ T&W STEEL  
L#33

MATCHLINE STA. 287+68  
SEE SHEET 35

MATCHLINE STA. 292+68  
SEE SHEET 37

NORTH

DRAWING SCALE  
0 20' 40'

REV	DESCRIPTION	DATE	BY

**Dominion Energy**

**US 20 - PAINESVILLE, PERRY, & MADISON  
TOWNSHIPS, LAKE CO., OHIO**

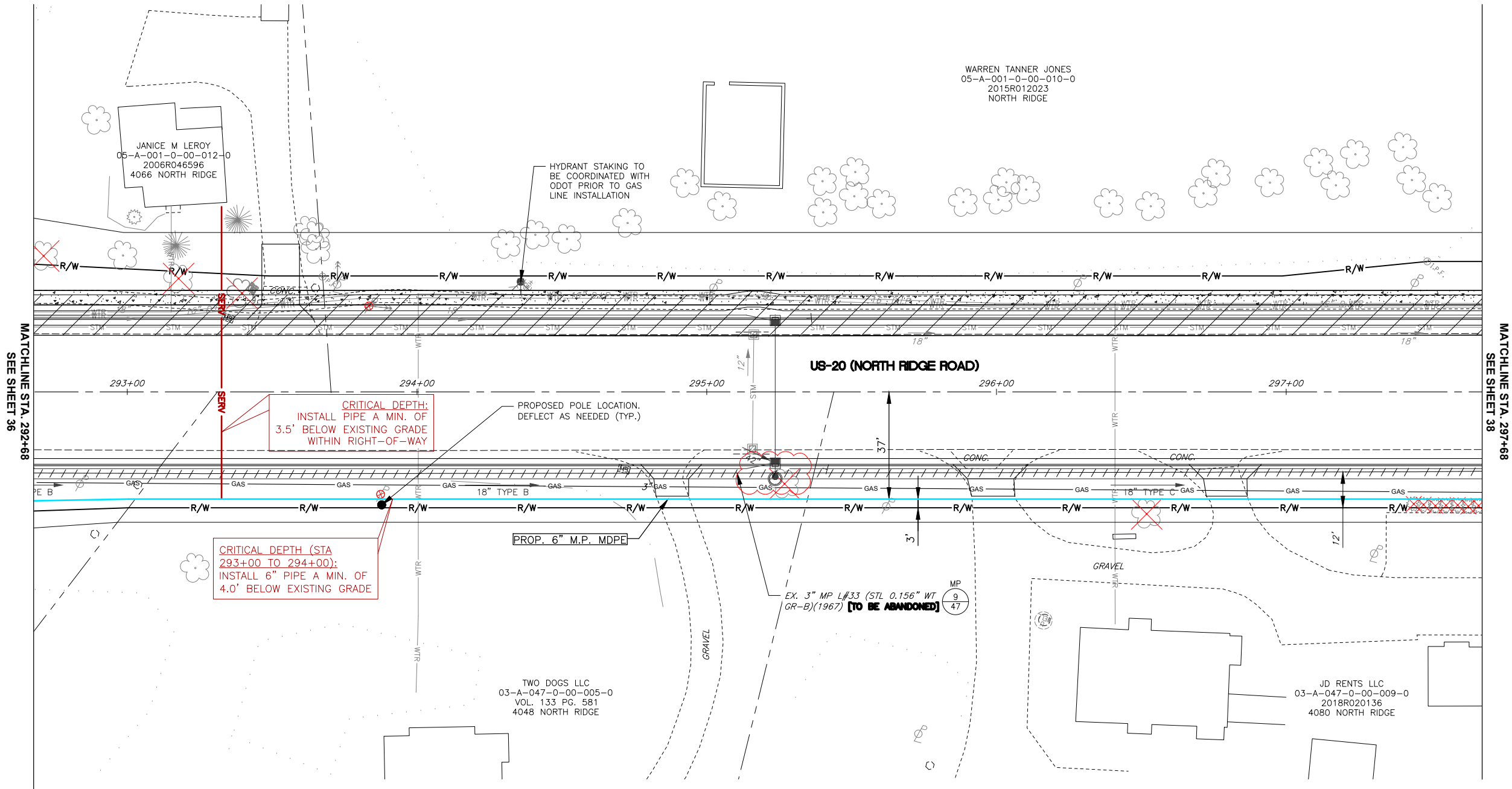
US 20  
STA. 287+68 TO STA. 292+68

DATE: 4/19/2023  
PROJECT ID #: **P401690778**

**36**  
**79**

THE OWNER DOES NOT WARRANT THE ACCURACY, SUFFICIENCY, OR COMPLETENESS OF THIS DRAWING OR MAP FOR ANY PURPOSE, AND RELIANCE HEREON AND USE HEREOF IS AT THE RISK OF THE USER, WHO AGREES TO HOLD HARMLESS AND INDEMNIFY THE OWNER AGAINST ANY AND ALL LIABILITY IN CONNECTION WITH ITS USE.

HB-95  
E.S. US 20  
RELOCATE 500' - 6" M.P. MDPE  
VCU: ML REL-L#33-MP-OH12941



**CRITICAL DEPTH:**  
INSTALL PIPE A MIN. OF  
3.5' BELOW EXISTING GRADE  
WITHIN RIGHT-OF-WAY

**CRITICAL DEPTH (STA  
293+00 TO 294+00):**  
INSTALL 6" PIPE A MIN. OF  
4.0' BELOW EXISTING GRADE

M.P. REMOVAL  
E.S. US-20  
REMOVE 10' ~ T&W STEEL  
L#33

NORTH

DRAWING SCALE  
0 20' 40'

REV	DESCRIPTION	DATE	BY

**Dominion Energy**

**US 20 - PAINESVILLE, PERRY, & MADISON  
TWPS., LAKE CO., OHIO**

US 20  
STA. 292+68 TO STA. 297+68

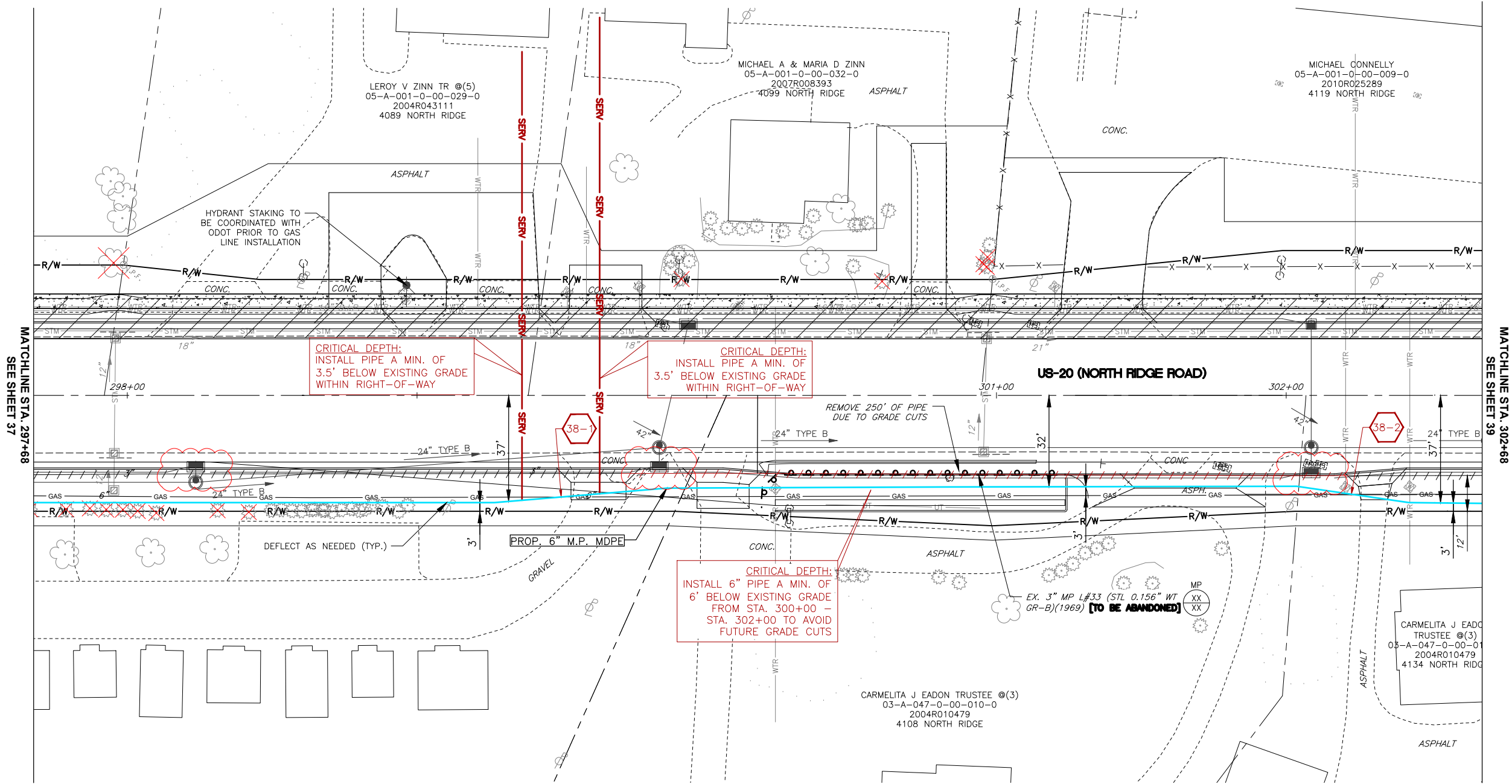
DATE: 4/19/2023  
PROJECT ID #: **P401690778**

**37**  
**79**

**CAUSE FOR PAUSE CRITICAL ITEMS**

ITEM #	DESCRIPTION
38-1	CAUTION: PROP 6" M.P. LINE CROSSING EXISTING 6" GAS LINE BY OTHERS. CONTRACTOR TO VERIFY DEPTH & CLEARANCE PRIOR TO CROSSING.
38-2	CAUTION: PROP 6" M.P. LINE CROSSING EXISTING 6" GAS LINE BY OTHERS. CONTRACTOR TO VERIFY DEPTH & CLEARANCE PRIOR TO CROSSING.

HB-95  
E.S. US 20  
RELOCATE 500' - 6" M.P. MDPE  
VCU: ML REL-L#33-MP-OH12941



MATCHLINE STA. 297+68  
SEE SHEET 37

MATCHLINE STA. 302+68  
SEE SHEET 39

M.P. REMOVAL  
E.S. US-20  
REMOVE 260' ~ T&W STEEL  
L#33

NORTH

DRAWING SCALE  
0 20' 40'

REV	DESCRIPTION	DATE	BY

**Dominion Energy**

**US 20 - PAINESVILLE, PERRY, & MADISON  
TOWNSHIP, LAKE CO., OHIO**

US 20  
STA. 297+68 TO STA. 302+68

DATE: 4/19/2023  
PROJECT ID #: **P401690778**

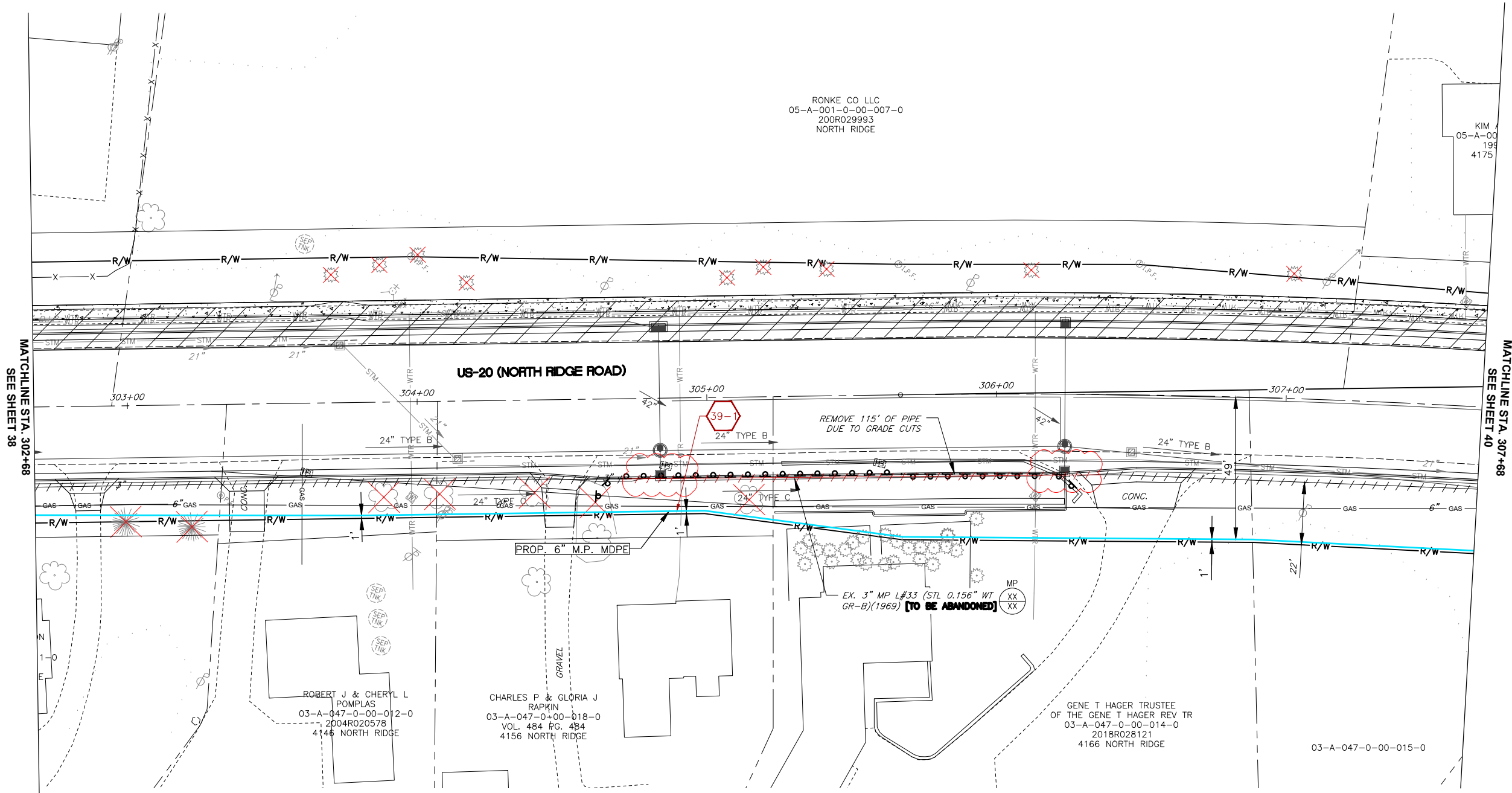
**38**  
**79**

THE OWNER DOES NOT WARRANT THE ACCURACY, SUFFICIENCY, OR COMPLETENESS OF THIS DRAWING OR MAP FOR ANY PURPOSE, AND RELIANCE HEREON AND USE HEREOF IS AT THE RISK OF THE USER, WHO AGREES TO HOLD HARMLESS AND INDEMNIFY THE OWNER AGAINST ANY AND ALL LIABILITY IN CONNECTION WITH ITS USE.

**CAUSE FOR PAUSE CRITICAL ITEMS**

ITEM #	DESCRIPTION
39-1	CAUTION: PROP 6" M.P. LINE WITHIN 2' OF EXISTING 6" GAS LINE BY OTHERS. CONTRACTOR TO VERIFY DEPTH & CLEARANCE PRIOR TO CROSSING.

HB-95  
E.S. US 20  
RELOCATE 500' - 6" M.P. MDPE  
VCU: ML REL-L#33-MP-OH12941



M.P. REMOVAL  
E.S. US-20  
REMOVE 135' ~ T&W STEEL  
L#33

NORTH

DRAWING SCALE  
0 20' 40'

REV	DESCRIPTION	DATE	BY

**Dominion Energy**

**US 20 - PAINESVILLE, PERRY, & MADISON  
TOWNSHIPS, LAKE CO., OHIO**

US 20  
STA. 302+68 TO STA. 307+68

DATE: 4/19/2023  
PROJECT ID #: **P401690778**

**39**  
**79**

THE OWNER DOES NOT WARRANT THE ACCURACY, SUFFICIENCY, OR COMPLETENESS OF THIS DRAWING OR MAP FOR ANY PURPOSE, AND RELIANCE HEREON AND USE HEREOF IS AT THE RISK OF THE USER, WHO AGREES TO HOLD HARMLESS AND INDEMNIFY THE OWNER AGAINST ANY AND ALL LIABILITY IN CONNECTION WITH ITS USE.

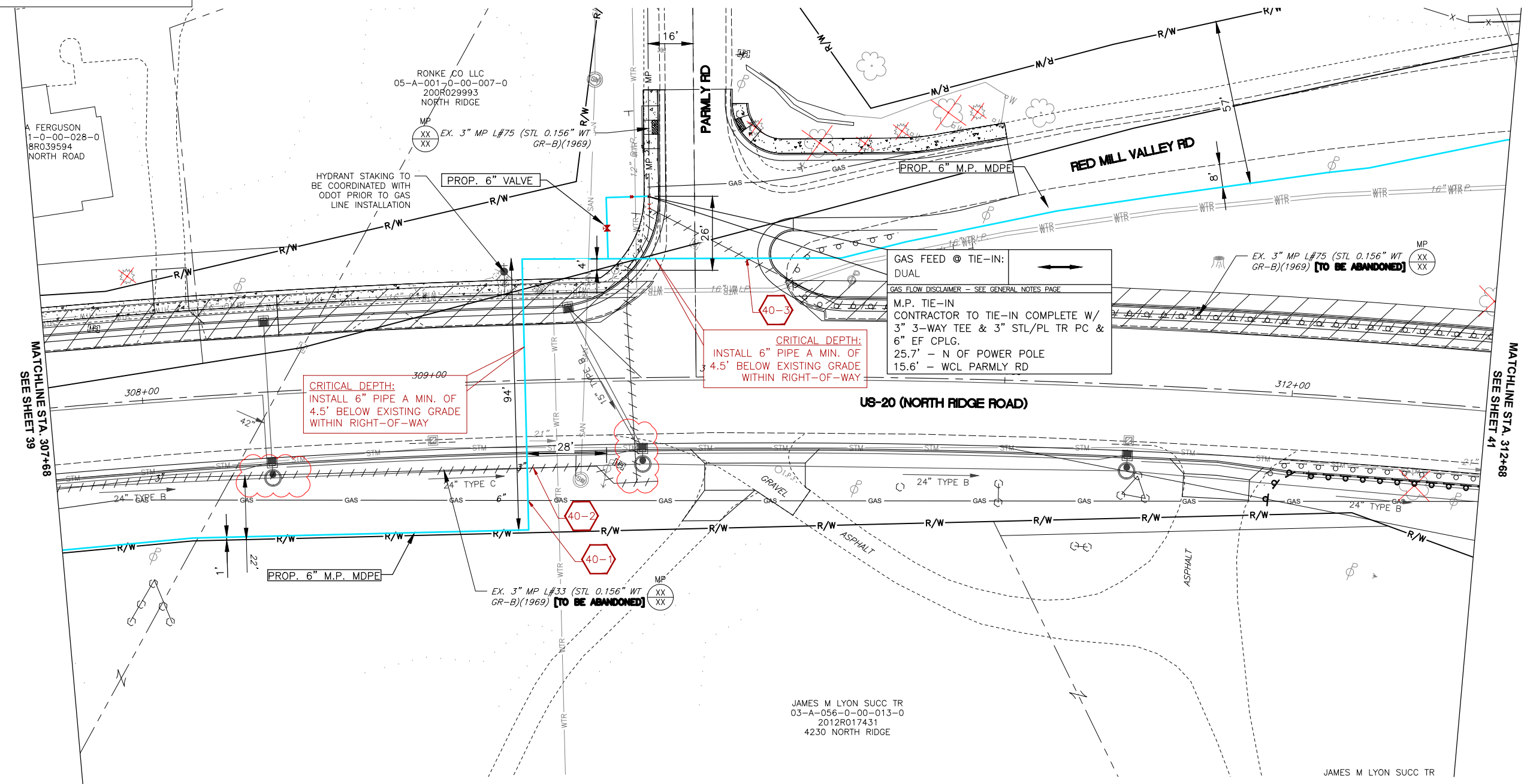


THE OWNER DOES NOT WARRANT THE ACCURACY, SUFFICIENCY, OR COMPLETENESS OF THIS DRAWING OR MAP FOR ANY PURPOSE, AND RELIANCE HEREON AND USE HEREOF IS AT THE RISK OF THE USER, WHO AGREES TO HOLD HARMLESS AND INDEMNIFY THE OWNER AGAINST ANY AND ALL LIABILITY IN CONNECTION WITH ITS USE.

CAUSE FOR PAUSE CRITICAL ITEMS	
ITEM #	DESCRIPTION
40-1	CAUTION: PROP 6" M.P. LINE CROSSING EXISTING 6" GAS LINE BY OTHERS. CONTRACTOR TO VERIFY DEPTH & CLEARANCE PRIOR TO CROSSING.
40-2	CAUTION: PROP 6" M.P. LINE CROSSING EXISTING 3" MP LINE. CONTRACTOR TO VERIFY DEPTH & CLEARANCE PRIOR TO CROSSING.
40-3	CAUTION: PROP 6" M.P. LINE CROSSING EXISTING 3" MP LINE. CONTRACTOR TO VERIFY DEPTH & CLEARANCE PRIOR TO CROSSING.

HB-95  
E.S. US 20  
RELOCATE 163' - 6" M.P. MDPE  
VCU: ML REL-L#33-MP-OH12941

HB-95  
W.S. US 20  
RELOCATE 399' - 6" M.P. MDPE  
VCU: ML REL-L#75-MP-OH12941



M.P. REMOVAL  
E.S. US-20  
REMOVE 20' ~ T&W STEEL  
L#33

**CRITICAL DEPTH:**  
INSTALL 6" PIPE A MIN. OF  
4.5' BELOW EXISTING GRADE  
WITHIN RIGHT-OF-WAY

**GAS FEED @ TIE-IN:**  
DUAL  
GAS FLOW DISCLAIMER - SEE GENERAL NOTES PAGE  
M.P. TIE-IN  
CONTRACTOR TO TIE-IN COMPLETE W/  
3" 3-WAY TEE & 3" STL/PL TR PC &  
6" EF CPLG.  
25.7' - N OF POWER POLE  
15.6' - WCL PARMLY RD

HB-95  
XOVER US 20  
RELOCATE 91' - 6" M.P. MDPE  
VCU: ML REL-L#75-MP-OH12941



NORTH



DRAWING SCALE

REV	DESCRIPTION	DATE	BY



**US 20 - PAINESVILLE, PERRY, & MADISON  
TWPS., LAKE CO., OHIO**

US 20  
STA. 307+68 TO STA. 312+68

DATE: 4/19/2023  
PROJECT ID #: **P401690778**

**40**  
**79**



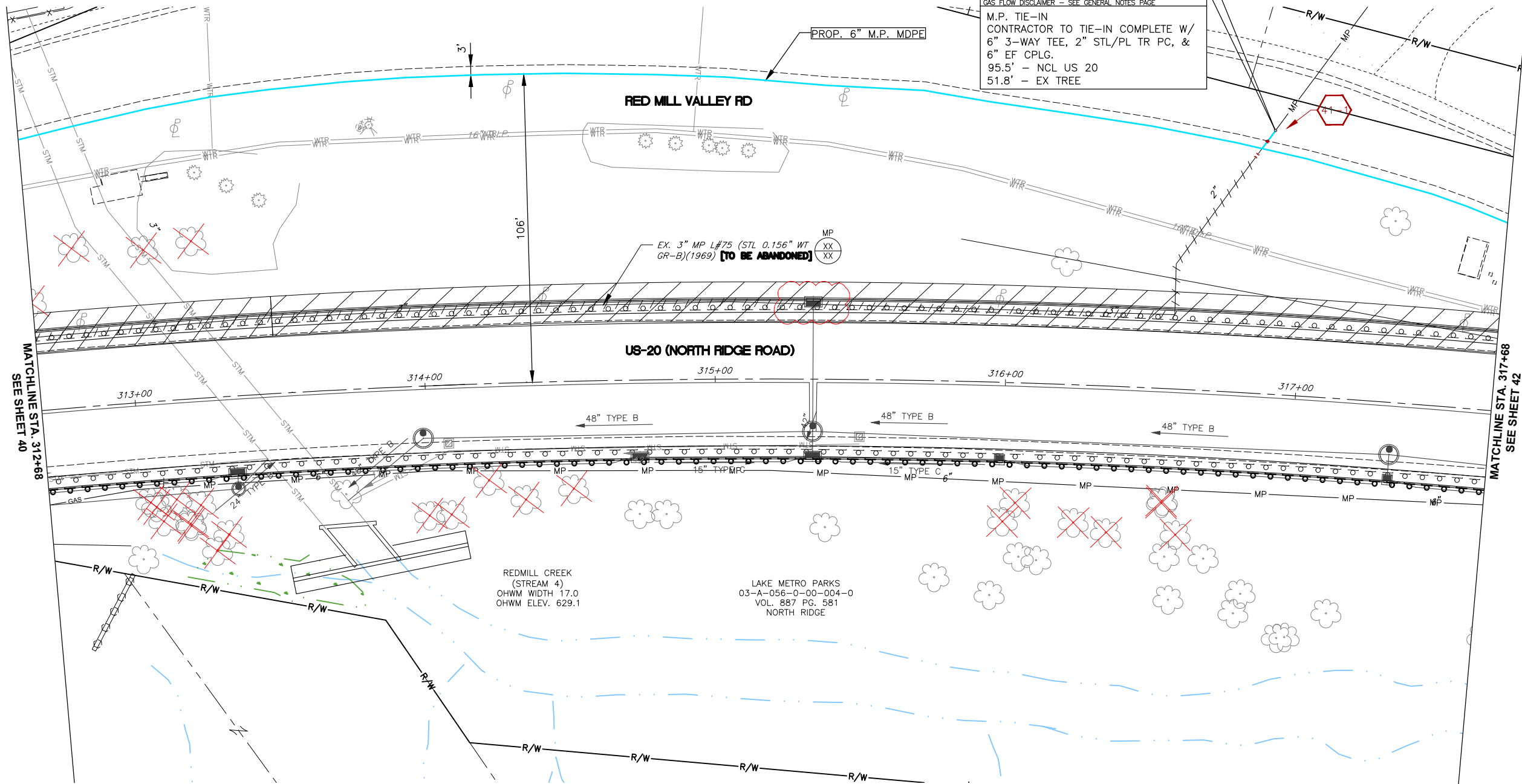
**CAUSE FOR PAUSE CRITICAL ITEMS**

ITEM #	DESCRIPTION
41-1	NOTE: DAYKIN #1 PRODUCTION WELL. CONTACT PAUL ROBINSON AND ALICE REYNOLDS 2 WEEKS PRIOR TO CONSTRUCTION TO COORDINATE ISOLATION AND RE-TIE. PAUL.E.ROBINSON@DOMINIONENERGY.COM ALICE.I.REYNOLDS@DOMINIONENERGY.COM

M.P. REMOVAL  
W.S. US-20  
REMOVE 10' ~ T&W STEEL  
L#75

HB-95  
W.S. US 20  
RELOCATE 524' - 6" M.P. MDPE  
VCU: ML REL-L#75-MP-OH12941

GAS FEED @ TIE-IN:  
SINGLE  
GAS FLOW DISCLAIMER - SEE GENERAL NOTES PAGE  
M.P. TIE-IN  
CONTRACTOR TO TIE-IN COMPLETE W/  
6" 3-WAY TEE, 2" STL/PL TR PC, &  
6" EF CPLG.  
95.5' - NCL US 20  
51.8' - EX TREE



REV	DESCRIPTION	DATE	BY



US 20 - PAINESVILLE, PERRY, & MADISON  
TOWNSHIPS, LAKE CO., OHIO

US 20  
STA. 312+68 TO STA. 317+68

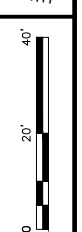
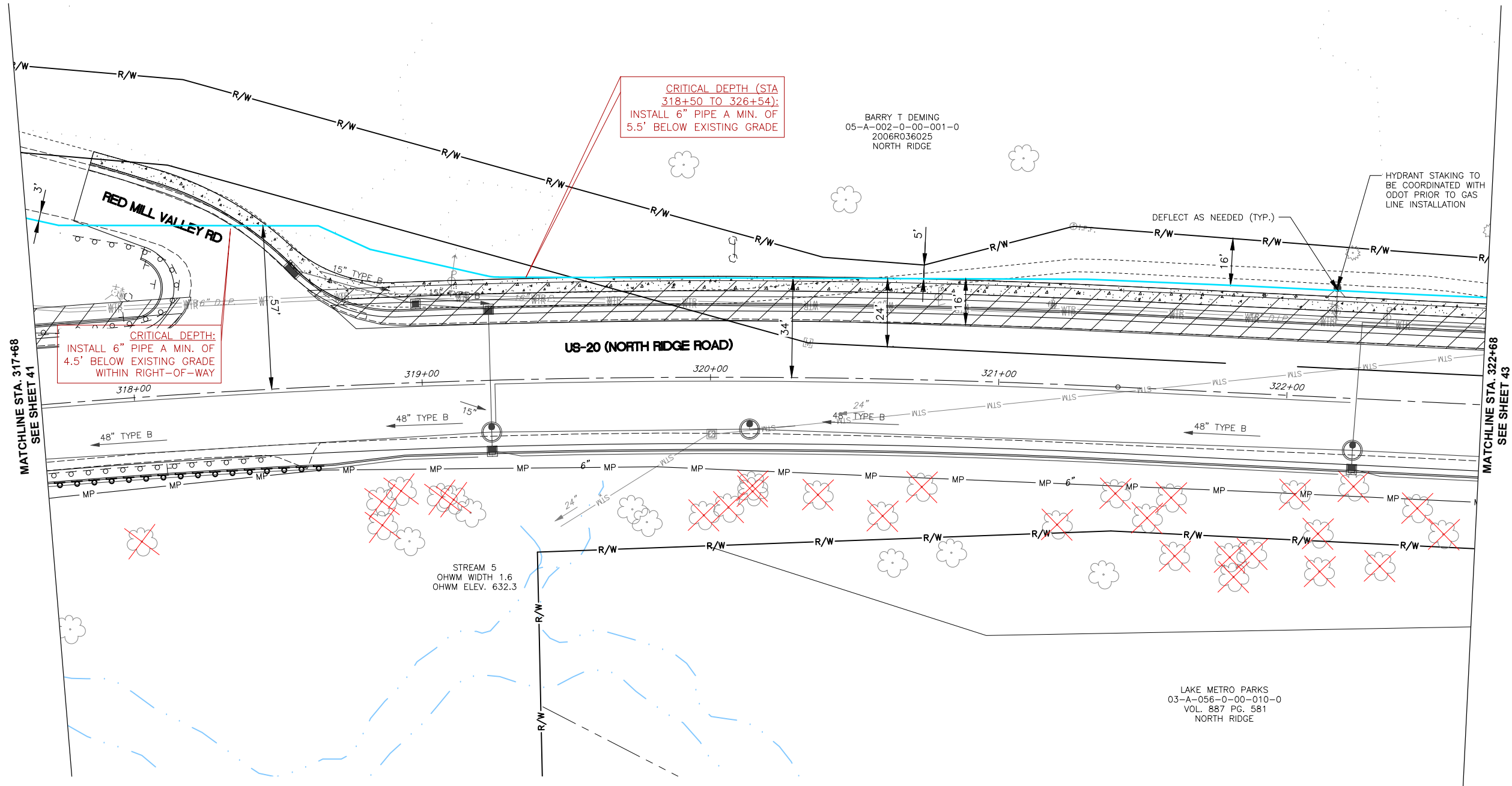
DATE: 4/19/2023  
PROJECT ID #: P401690778

41  
79

THE OWNER DOES NOT WARRANT THE ACCURACY, SUFFICIENCY, OR COMPLETENESS OF THIS DRAWING OR MAP FOR ANY PURPOSE, AND RELIANCE HEREON AND USE HEREOF IS AT THE RISK OF THE USER, WHO AGREES TO HOLD HARMLESS AND INDEMNIFY THE OWNER AGAINST ANY AND ALL LIABILITY IN CONNECTION WITH ITS USE.

THE OWNER DOES NOT WARRANT THE ACCURACY, SUFFICIENCY, OR COMPLETENESS OF THIS DRAWING OR MAP FOR ANY PURPOSE, AND RELIANCE HEREON AND USE HEREOF IS AT THE RISK OF THE USER, WHO AGREES TO HOLD HARMLESS AND INDEMNIFY THE OWNER AGAINST ANY AND ALL LIABILITY IN CONNECTION WITH ITS USE.

HB-95  
W.S. US 20  
RELOCATE 512' - 6" M.P. MDPE  
VCU: ML REL-L#75-MP-OH12941



REV	DESCRIPTION	DATE	BY



US 20 - PAINESVILLE, PERRY, & MADISON  
TWPS., LAKE CO., OHIO

US 20  
STA. 317+68 TO STA. 322+68

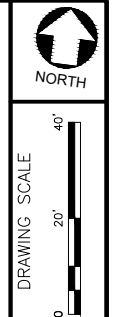
DATE: 4/19/2023  
PROJECT ID #: P401690778

42  
79

HB-95  
E.S. US 20  
RELOCATE 385' - 6" M.P. MDPE  
VCU: ML REL-L#75-MP-OH12941

**CAUSE FOR PAUSE CRITICAL ITEMS**

ITEM #	DESCRIPTION
43-1	CAUTION: PROP 6" M.P. LINE CROSSING EXISTING 6" GAS LINE BY OTHERS. CONTRACTOR TO VERIFY DEPTH & CLEARANCE PRIOR TO CROSSING.
43-2	CAUTION: PROP 6" M.P. LINE CROSSING EXISTING 4" MP LINE. CONTRACTOR TO VERIFY DEPTH & CLEARANCE PRIOR TO CROSSING.



REV	DESCRIPTION	DATE	BY

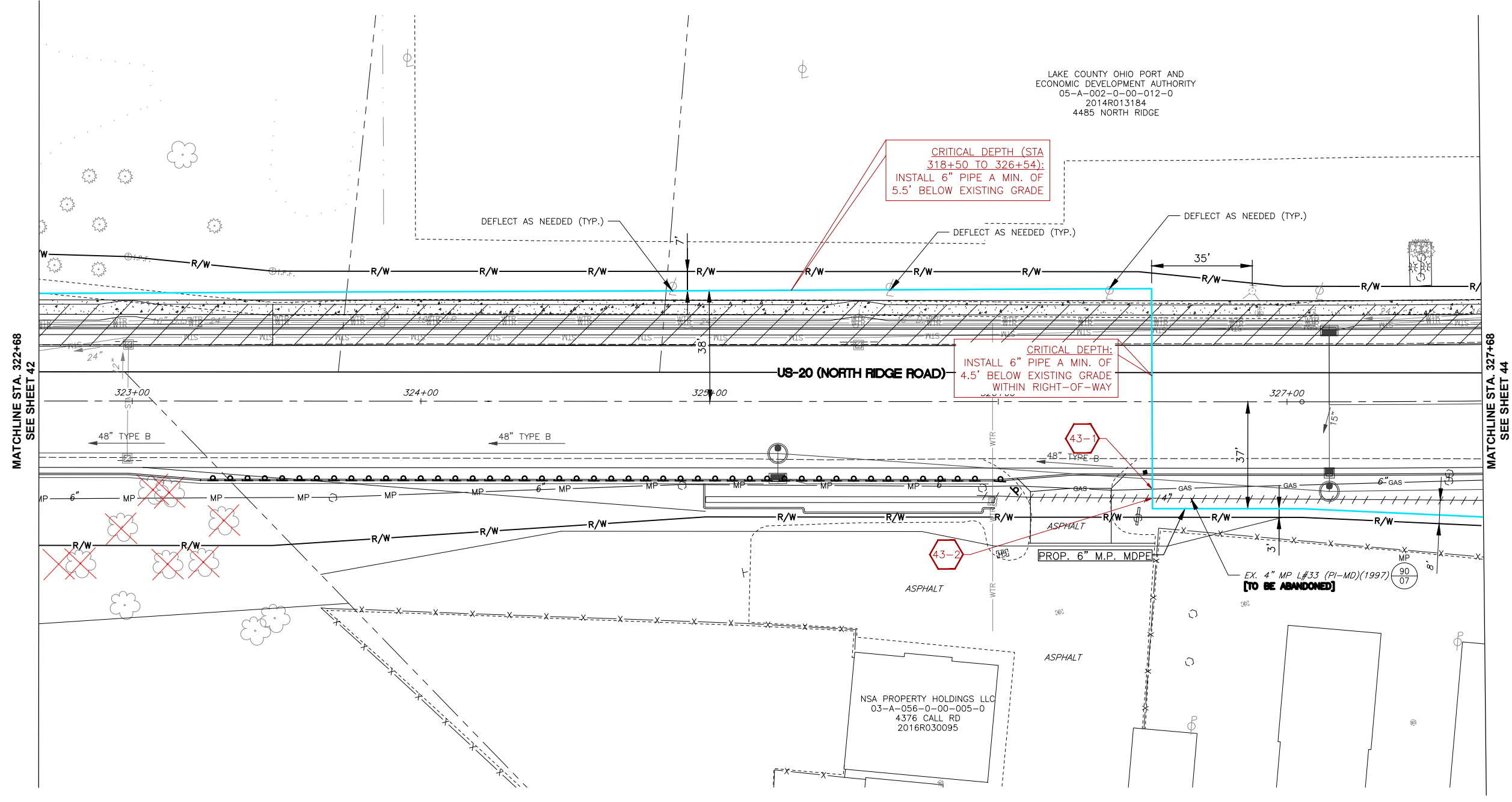


**US 20 - PAINESVILLE, PERRY, & MADISON  
TOWNSHIPS, LAKE CO., OHIO**

US 20  
STA. 322+68 TO STA. 327+68

DATE: 4/19/2023  
PROJECT ID #: **P401690778**

**43**  
**79**



HB-95  
XOVER US 20  
RELOCATE 76' - 6" M.P. MDPE  
VCU: ML REL-L#75-MP-OH12941

HB-95  
E.S. US 20  
RELOCATE 114' - 6" M.P. MDPE  
VCU: ML REL-L#33-MP-OH12941

THE OWNER DOES NOT WARRANT THE ACCURACY, SUFFICIENCY, OR COMPLETENESS OF THIS DRAWING OR MAP FOR ANY PURPOSE, AND RELIANCE HEREON AND USE HEREOF IS AT THE RISK OF THE USER, WHO AGREES TO HOLD HARMLESS AND INDEMNIFY THE OWNER AGAINST ANY AND ALL LIABILITY IN CONNECTION WITH ITS USE.

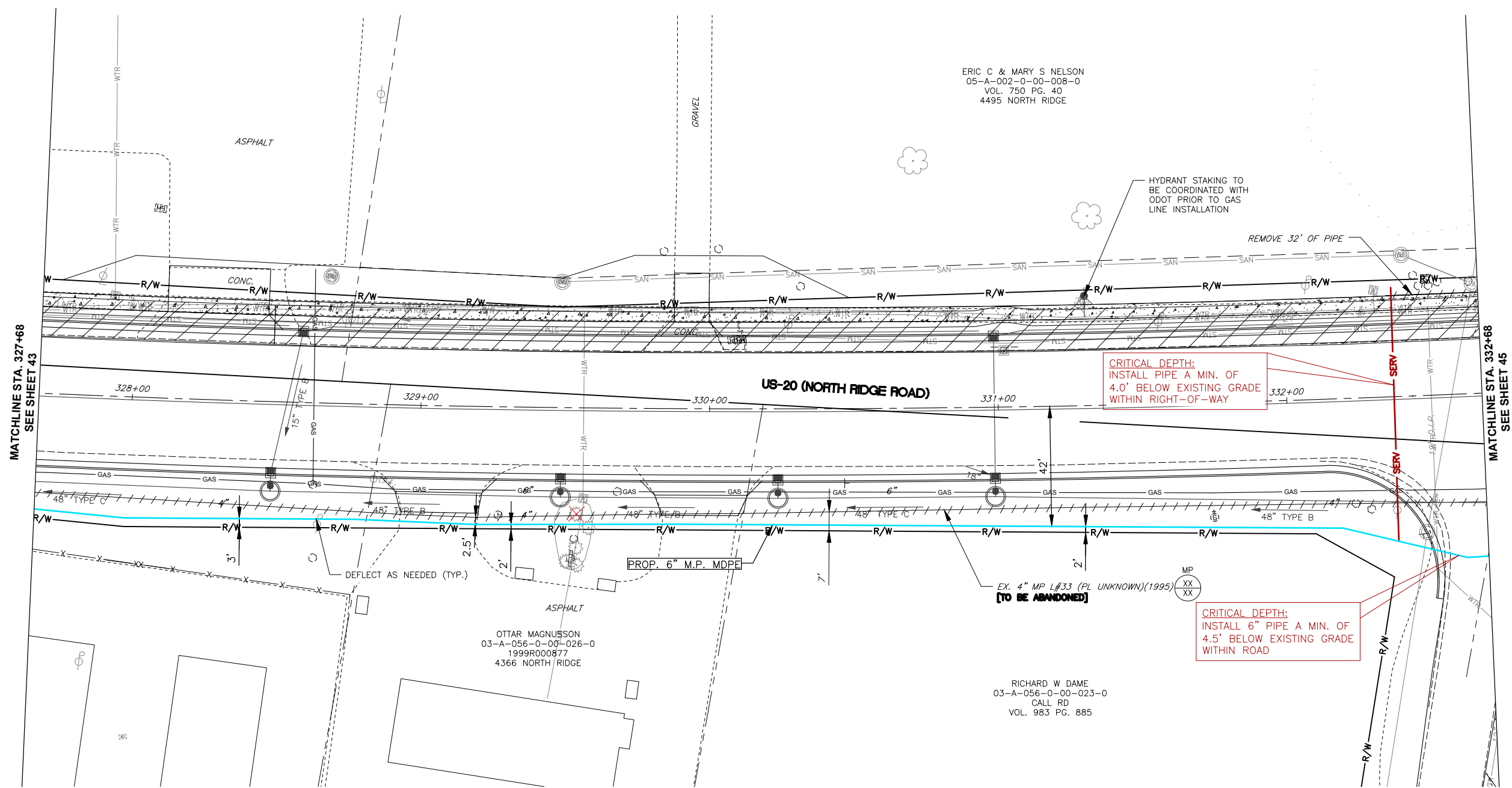
THE OWNER DOES NOT WARRANT THE ACCURACY, SUFFICIENCY, OR COMPLETENESS OF THIS DRAWING OR MAP FOR ANY PURPOSE, AND RELIANCE HEREON AND USE HEREOF IS AT THE RISK OF THE USER, WHO AGREES TO HOLD HARMLESS AND INDEMNIFY THE OWNER AGAINST ANY AND ALL LIABILITY IN CONNECTION WITH ITS USE.

HB-95  
E.S. US 20  
RELOCATE 506' - 6" M.P. MDPE  
VCU: ML REL-L#33-MP-OH12941

ERIC C & MARY S NELSON  
05-A-002-0-00-008-0  
VOL. 750 PG. 40  
4495 NORTH RIDGE

OTTAR MAGNUSSON  
03-A-056-0-00-026-0  
1999R000877  
4366 NORTH RIDGE

RICHARD W DAME  
03-A-056-0-00-023-0  
CALL RD  
VOL. 983 PG. 885



CRITICAL DEPTH:  
INSTALL PIPE A MIN. OF  
4.0' BELOW EXISTING GRADE  
WITHIN RIGHT-OF-WAY

CRITICAL DEPTH:  
INSTALL 6" PIPE A MIN. OF  
4.5' BELOW EXISTING GRADE  
WITHIN ROAD

NORTH

DRAWING SCALE  
0 20' 40'

REV	DESCRIPTION	DATE	BY

**Dominion Energy**

**US 20 - PAINESVILLE, PERRY, & MADISON  
TOWNSHIPS, LAKE CO., OHIO**

US 20  
STA. 327+68 TO STA. 332+68

DATE: 4/19/2023  
PROJECT ID #: **P401690778**

**44**  
**79**

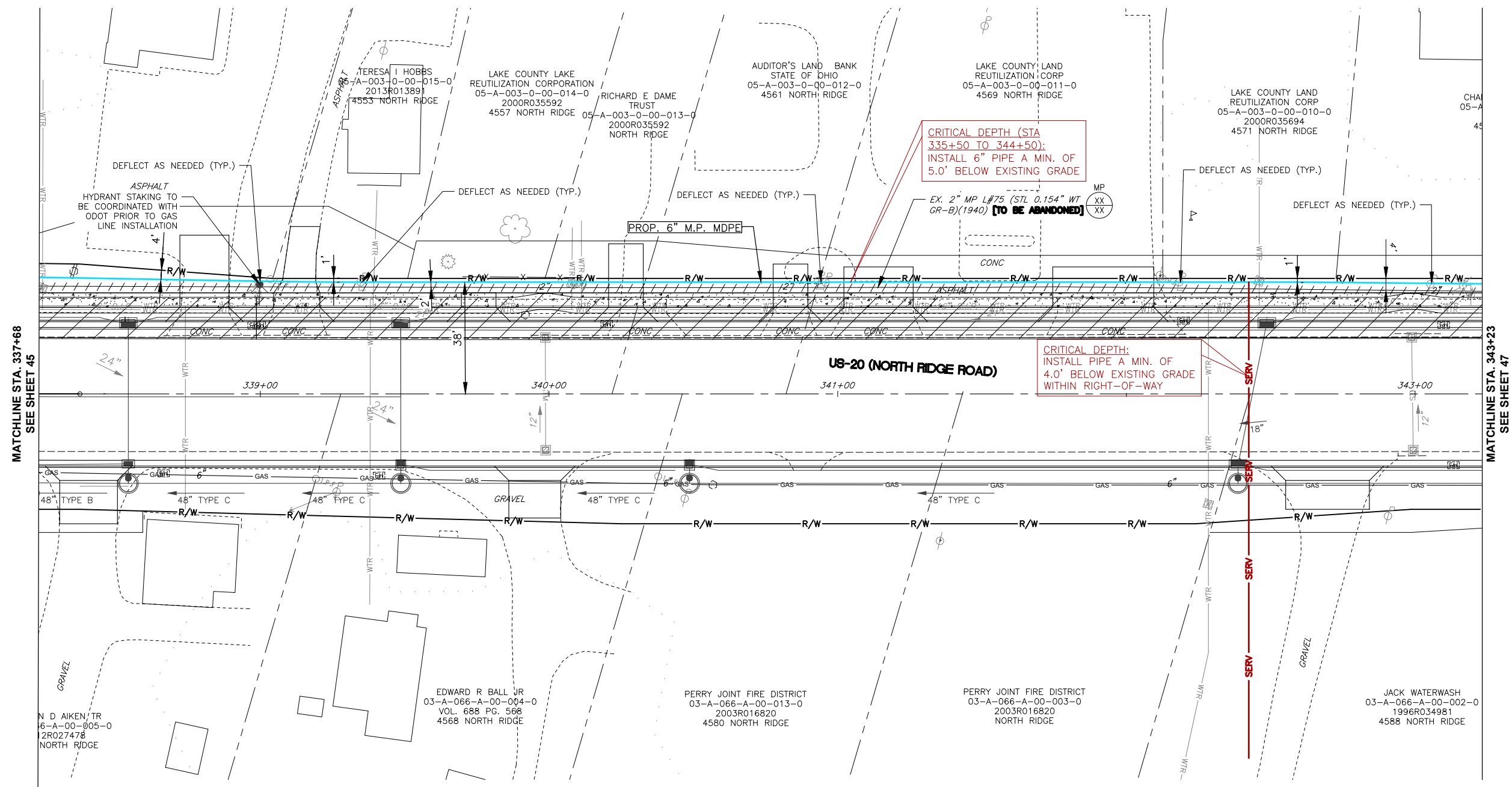






THE OWNER DOES NOT WARRANT THE ACCURACY, SUFFICIENCY, OR COMPLETENESS OF THIS DRAWING OR MAP FOR ANY PURPOSE, AND RELIANCE HEREON AND USE HEREOF IS AT THE RISK OF THE USER, WHO AGREES TO HOLD HARMLESS AND INDEMNIFY THE OWNER AGAINST ANY AND ALL LIABILITY IN CONNECTION WITH ITS USE.

HB-95  
W.S. US 20  
RELOCATE 500' - 6" M.P. MDPE  
VCU: ML REL-L#75-MP-OH12941



MATCHLINE STA. 337+68  
SEE SHEET 45

MATCHLINE STA. 343+23  
SEE SHEET 47

NORTH

DRAWING SCALE  
0 20' 40'

REV	DESCRIPTION	DATE	BY

**Dominion Energy**

**US 20 - PAINESVILLE, PERRY, & MADISON  
TOWNSHIP, LAKE CO., OHIO**

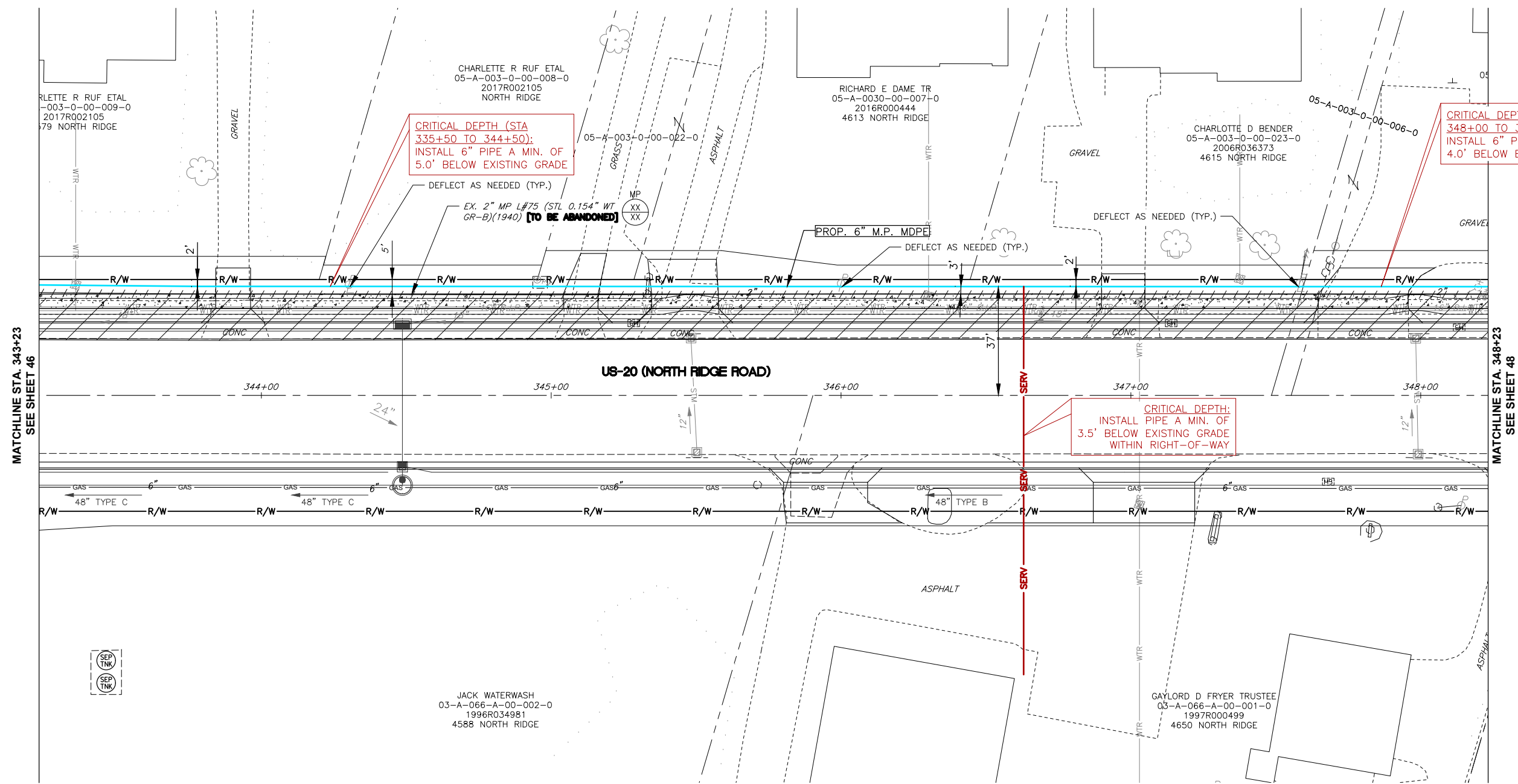
US 20  
STA. 337+68 TO STA. 343+23

DATE: 4/19/2023  
PROJECT ID #: **P401690778**

**46**  
**79**

THE OWNER DOES NOT WARRANT THE ACCURACY, SUFFICIENCY, OR COMPLETENESS OF THIS DRAWING OR MAP FOR ANY PURPOSE, AND RELIANCE HEREON AND USE HEREOF IS AT THE RISK OF THE USER, WHO AGREES TO HOLD HARMLESS AND INDEMNIFY THE OWNER AGAINST ANY AND ALL LIABILITY IN CONNECTION WITH ITS USE.

HB-95  
W.S. US 20  
RELOCATE 500' - 6" M.P. MDPE  
VCU: ML REL-L#75-MP-OH12941



MATCHLINE STA. 343+23  
SEE SHEET 46

MATCHLINE STA. 348+23  
SEE SHEET 48

RLETTE R RUF ETAL  
05-A-003-0-00-009-0  
2017R002105  
79 NORTH RIDGE

CHARLETTE R RUF ETAL  
05-A-003-0-00-008-0  
2017R002105  
NORTH RIDGE

RICHARD E DAME TR  
05-A-0030-00-007-0  
2016R000444  
4613 NORTH RIDGE

CHARLOTTE D BENDER  
05-A-003-0-00-023-0  
2006R036373  
4615 NORTH RIDGE

CRITICAL DEPTH (STA  
335+50 TO 344+50):  
INSTALL 6" PIPE A MIN. OF  
5.0' BELOW EXISTING GRADE

CRITICAL DEPTH (STA  
348+00 TO 352+00):  
INSTALL 6" PIPE A MIN. OF  
4.0' BELOW EXISTING GRADE

CRITICAL DEPTH:  
INSTALL PIPE A MIN. OF  
3.5' BELOW EXISTING GRADE  
WITHIN RIGHT-OF-WAY



JACK WATERWASH  
03-A-066-A-00-002-0  
1996R034981  
4588 NORTH RIDGE

GAYLORD D FRYER TRUSTEE  
03-A-066-A-00-001-0  
1997R000499  
4650 NORTH RIDGE

NORTH

DRAWING SCALE  
0 20' 40'

REV	DESCRIPTION	DATE	BY

**Dominion Energy**

**US 20 - PAINESVILLE, PERRY, & MADISON  
TOWNSHIP, LAKE CO., OHIO**

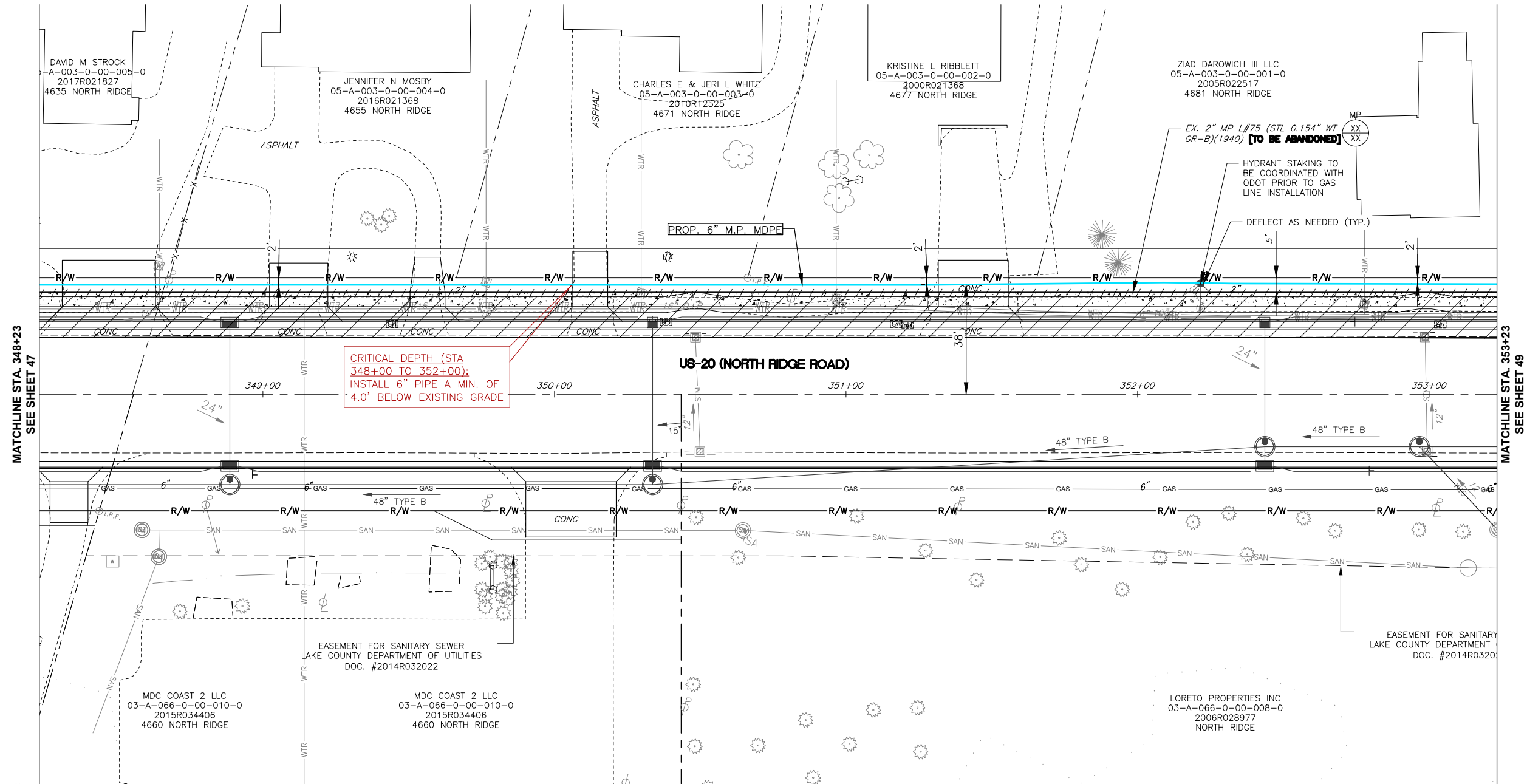
US 20  
STA. 343+23 TO STA. 348+23

DATE: 4/19/2023  
PROJECT ID #: **P401690778**

**47**  
**79**

THE OWNER DOES NOT WARRANT THE ACCURACY, SUFFICIENCY, OR COMPLETENESS OF THIS DRAWING OR MAP FOR ANY PURPOSE, AND RELIANCE HEREON AND USE HEREOF IS AT THE RISK OF THE USER, WHO AGREES TO HOLD HARMLESS AND INDEMNIFY THE OWNER AGAINST ANY AND ALL LIABILITY IN CONNECTION WITH ITS USE.

HB-95  
W.S. US 20  
RELOCATE 500' - 6" M.P. MDPE  
VCU: ML REL-L#75-MP-OH12941



MATCHLINE STA. 348+23  
SEE SHEET 47

MATCHLINE STA. 353+23  
SEE SHEET 49

NORTH

DRAWING SCALE  
0 20' 40'

REV	DESCRIPTION	DATE	BY

**Dominion Energy**

**US 20 - PAINESVILLE, PERRY, & MADISON  
TOWNSHIP, LAKE CO., OHIO**

US 20  
STA. 348+23 TO STA. 353+23

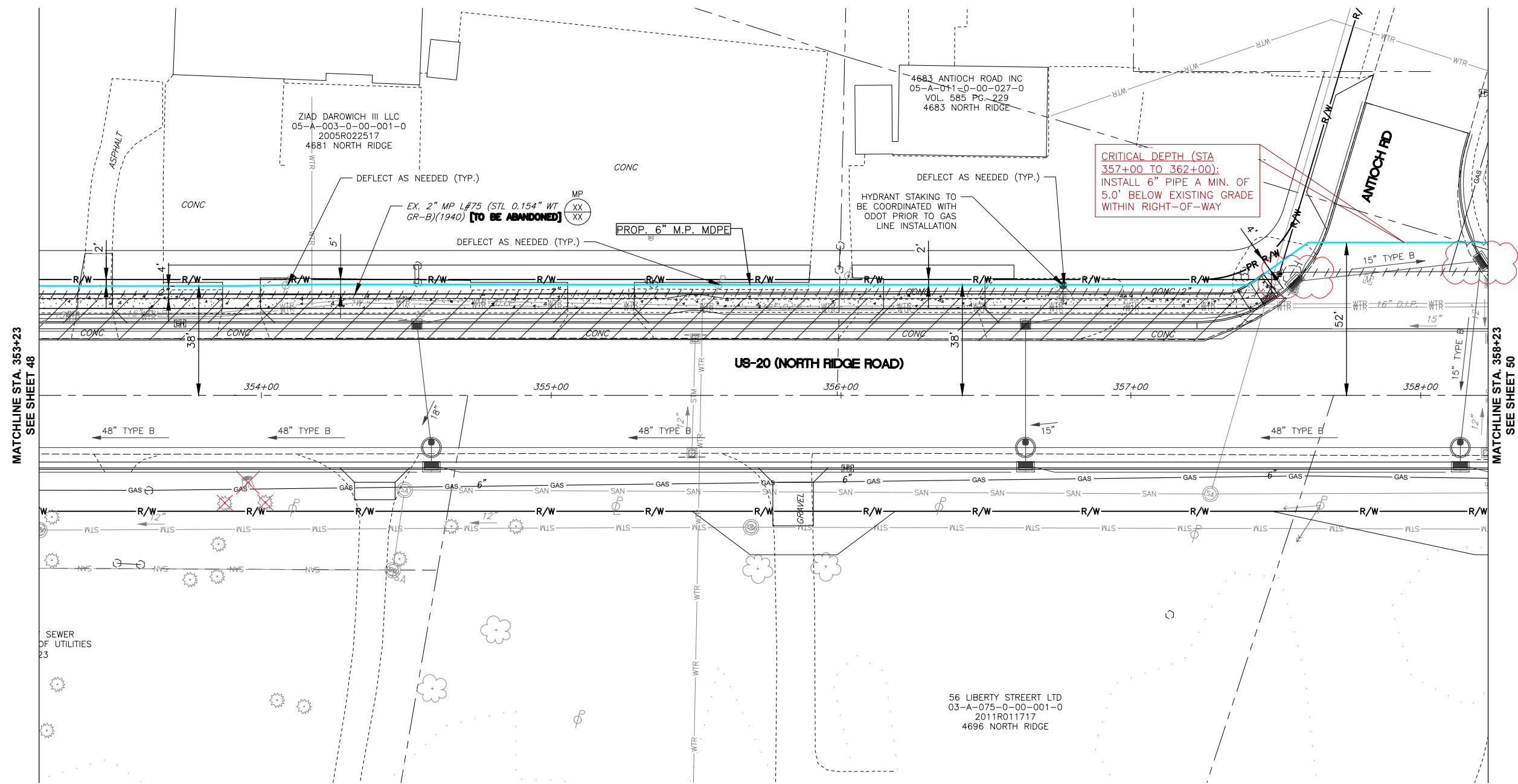
DATE: 4/19/2023  
PROJECT ID #: **P401690778**

**48**  
**79**

THE OWNER DOES NOT WARRANT THE ACCURACY, SUFFICIENCY, OR COMPLETENESS OF THIS DRAWING OR MAP FOR ANY PURPOSE, AND RELIANCE HEREON AND USE HEREOF IS AT THE RISK OF THE USER, WHO AGREES TO HOLD HARMLESS AND INDEMNIFY THE OWNER AGAINST ANY AND ALL LIABILITY IN CONNECTION WITH ITS USE.

HB-95  
W.S. US 20  
RELOCATE 507' - 6" M.P. MDPE  
VCU: ML REL-L#75-MP-OH12941

M.P. REMOVAL  
W.S. US-20  
REMOVE 20' ~ T&W STEEL  
L#75



CRITICAL DEPTH (STA 357+00 TO 362+00):  
INSTALL 6" PIPE A MIN. OF 5.0' BELOW EXISTING GRADE WITHIN RIGHT-OF-WAY

NORTH

DRAWING SCALE  
0 20' 40'

REV	DESCRIPTION	DATE	BY

**Dominion Energy**

**US 20 - PAINESVILLE, PERRY, & MADISON  
TOWNSHIP, LAKE CO., OHIO**

US 20  
STA. 353+23 TO STA. 358+23

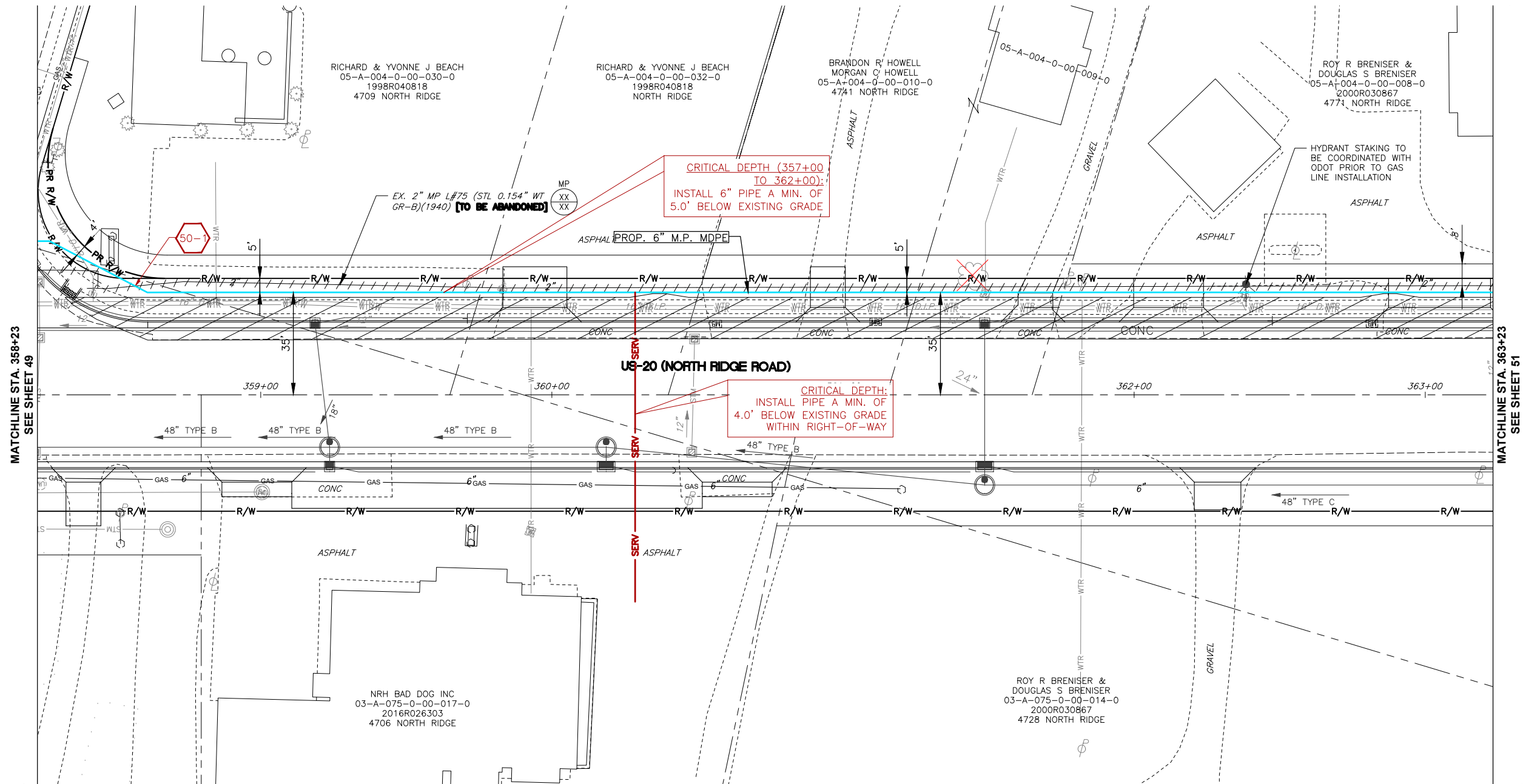
DATE: 4/19/2023  
PROJECT ID #: **P401690778**

**49**  
**79**

**CAUSE FOR PAUSE CRITICAL ITEMS**

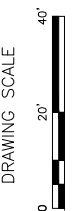
ITEM #	DESCRIPTION
50-1	CAUTION: PROP 6" M.P. LINE CROSSING EXISTING 2" MP LINE. CONTRACTOR TO VERIFY DEPTH & CLEARANCE PRIOR TO CROSSING.

HB-95  
W.S. US 20  
RELOCATE 507' - 6" M.P. MDPE  
VCU: ML REL-L#75-MP-OH12941



MATCHLINE STA. 358+23  
SEE SHEET 49

MATCHLINE STA. 363+23  
SEE SHEET 51



REV	DESCRIPTION	DATE	BY



US 20 - PAINESVILLE, PERRY, & MADISON  
TWPS., LAKE CO., OHIO

US 20  
STA. 358+23 TO STA. 363+23

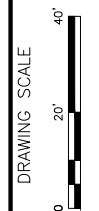
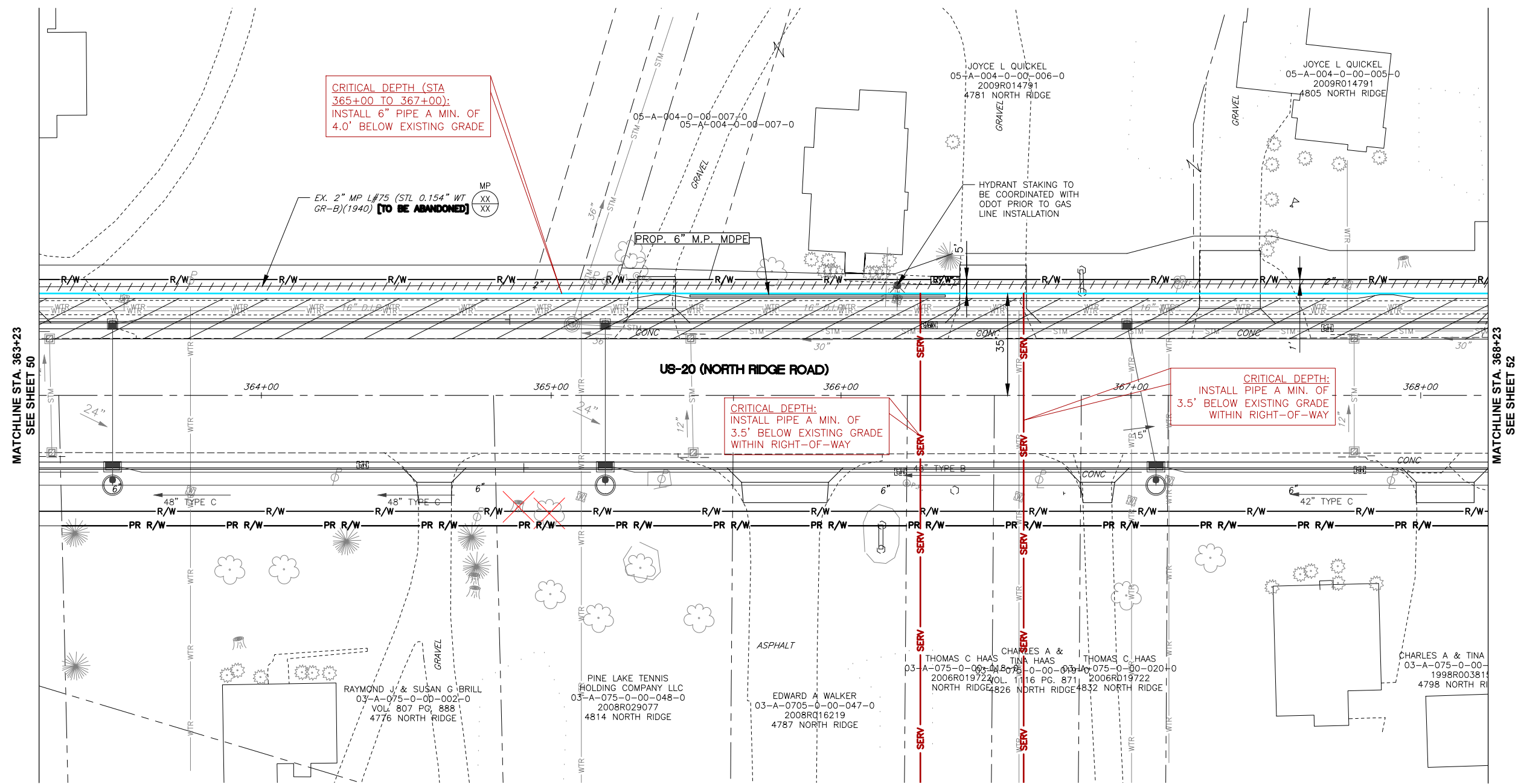
DATE: 4/19/2023  
PROJECT ID #: P401690778

50  
79



THE OWNER DOES NOT WARRANT THE ACCURACY, SUFFICIENCY, OR COMPLETENESS OF THIS DRAWING OR MAP FOR ANY PURPOSE, AND RELIANCE HEREON AND USE HEREOF IS AT THE RISK OF THE USER, WHO AGREES TO HOLD HARMLESS AND INDEMNIFY THE OWNER AGAINST ANY AND ALL LIABILITY IN CONNECTION WITH ITS USE.

HB-95  
W.S. US 20  
RELOCATE 500' - 6" M.P. MDPE  
VCU: ML REL-L#75-MP-OH12941



REV	DESCRIPTION	DATE	BY



US 20 - PAINESVILLE, PERRY, & MADISON  
TOWNSHIPS, LAKE CO., OHIO

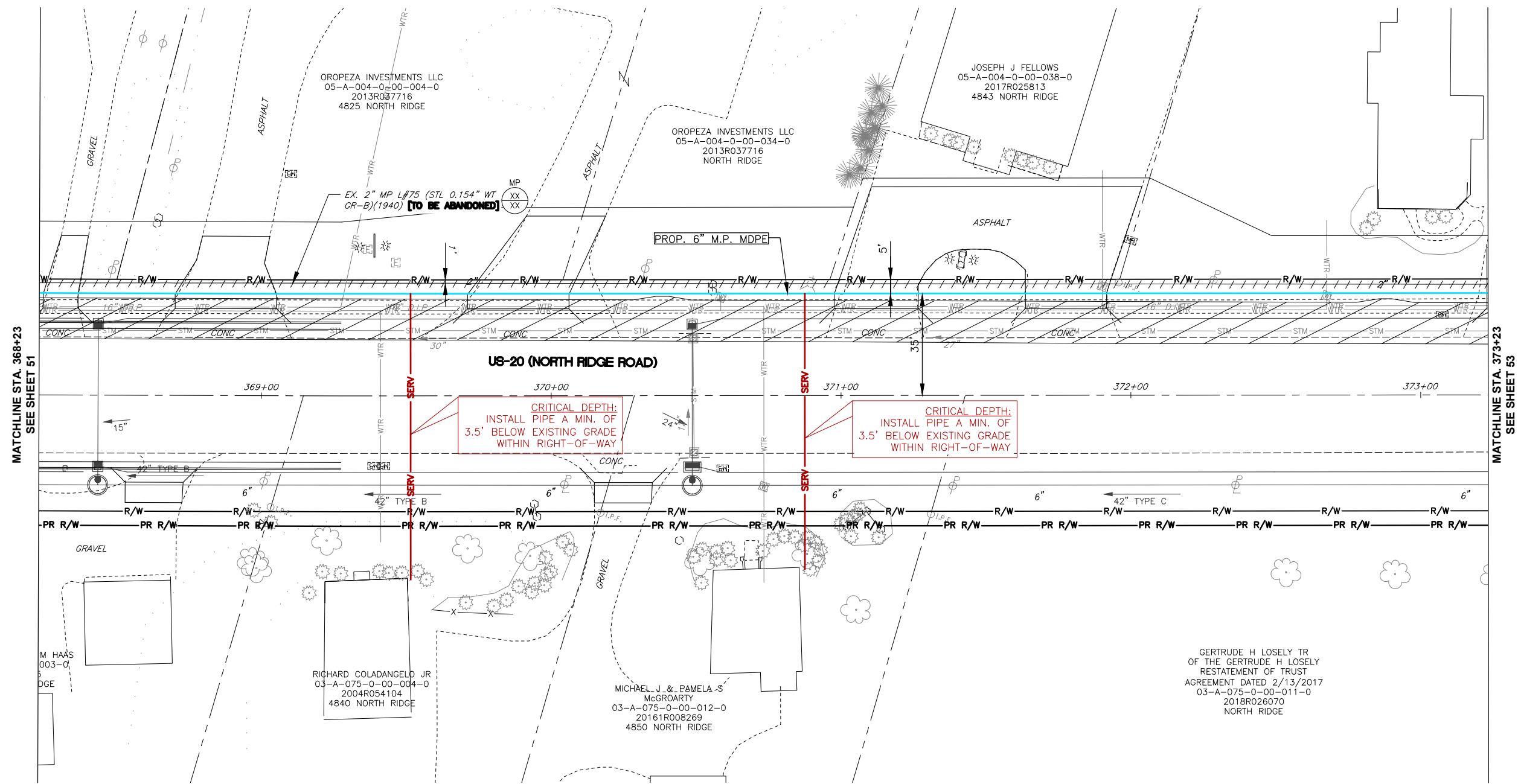
US 20  
STA. 363+23 TO STA. 368+23

DATE: 4/19/2023  
PROJECT ID #: P401690778

51  
79

THE OWNER DOES NOT WARRANT THE ACCURACY, SUFFICIENCY, OR COMPLETENESS OF THIS DRAWING OR MAP FOR ANY PURPOSE, AND RELIANCE HEREON AND USE HEREOF IS AT THE RISK OF THE USER, WHO AGREES TO HOLD HARMLESS AND INDEMNIFY THE OWNER AGAINST ANY AND ALL LIABILITY IN CONNECTION WITH ITS USE.

HB-95  
W.S. US 20  
RELOCATE 500' - 6" M.P. MDPE  
VCU: ML REL-L#75-MP-OH12941



NORTH

DRAWING SCALE  
0 20' 40'

REV	DESCRIPTION	DATE	BY

**Dominion Energy**

**US 20 - PAINESVILLE, PERRY, & MADISON  
TWPS., LAKE CO., OHIO**

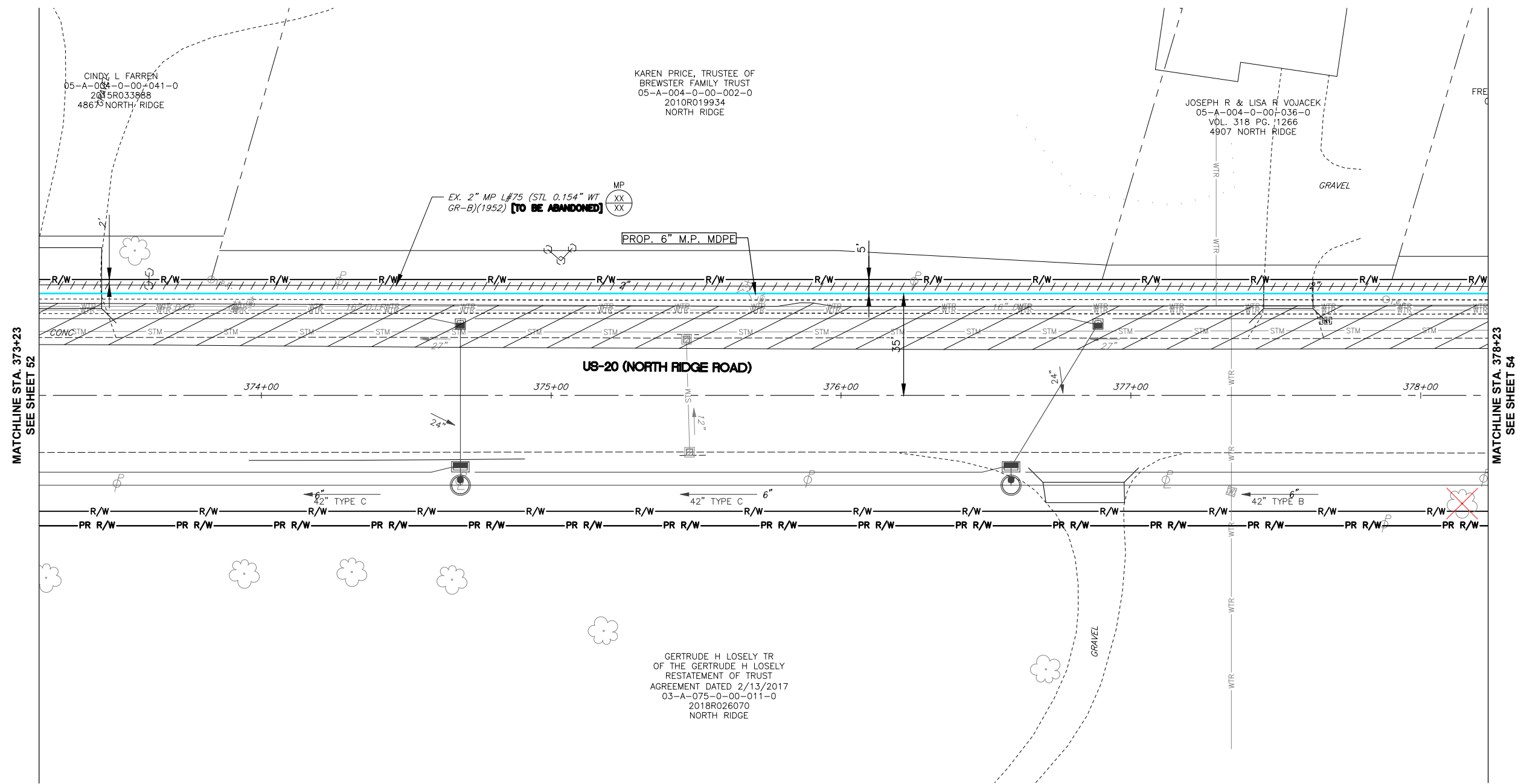
US 20  
STA. 368+23 TO STA. 373+23

DATE: 4/19/2023  
PROJECT ID #: **P401690778**

**52**  
**79**

THE OWNER DOES NOT WARRANT THE ACCURACY, SUFFICIENCY, OR COMPLETENESS OF THIS DRAWING OR MAP FOR ANY PURPOSE, AND RELIANCE HEREON AND USE HEREOF IS AT THE RISK OF THE USER, WHO AGREES TO HOLD HARMLESS AND INDEMNIFY THE OWNER AGAINST ANY AND ALL LIABILITY IN CONNECTION WITH ITS USE.

HB-95  
W.S. US 20  
RELOCATE 500' - 6" M.P. MDPE  
VCU: ML REL-L#75-MP-OH12941



MATCHLINE STA. 373+23  
SEE SHEET 52

MATCHLINE STA. 378+23  
SEE SHEET 54

NORTH

DRAWING SCALE  
0 20' 40'

REV	DESCRIPTION	DATE	BY

**Dominion Energy**

**US 20 - PAINESVILLE, PERRY, & MADISON  
TOWNSHIPS, LAKE CO., OHIO**

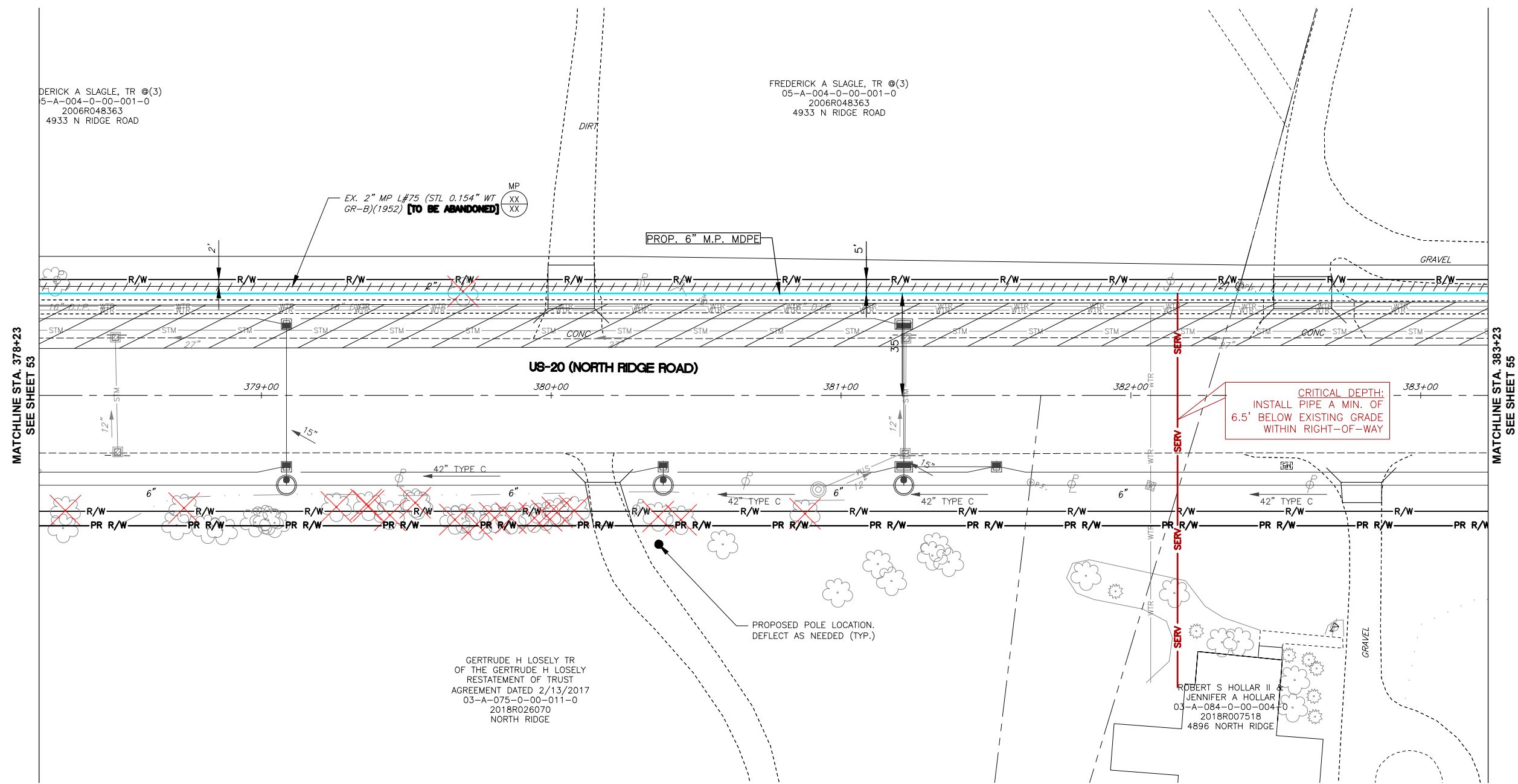
US 20  
STA. 373+23 TO STA. 378+23

DATE: 4/19/2023  
PROJECT ID #: **P401690778**

**53**  
**79**

THE OWNER DOES NOT WARRANT THE ACCURACY, SUFFICIENCY, OR COMPLETENESS OF THIS DRAWING OR MAP FOR ANY PURPOSE, AND RELIANCE HEREON AND USE HEREOF IS AT THE RISK OF THE USER, WHO AGREES TO HOLD HARMLESS AND INDEMNIFY THE OWNER AGAINST ANY AND ALL LIABILITY IN CONNECTION WITH ITS USE.

HB-95  
W.S. US 20  
RELOCATE 500' - 6" M.P. MDPE  
VCU: ML REL-L#75-MP-OH12941



DERICK A SLAGLE, TR ©(3)  
5-A-004-0-00-001-0  
2006R048363  
4933 N RIDGE ROAD

FREDERICK A SLAGLE, TR ©(3)  
05-A-004-0-00-001-0  
2006R048363  
4933 N RIDGE ROAD

GERTRUDE H LOSELY TR  
OF THE GERTRUDE H LOSELY  
RESTATEMENT OF TRUST  
AGREEMENT DATED 2/13/2017  
03-A-075-0-00-011-0  
2018R026070  
NORTH RIDGE

ROBERT S HOLLAR II &  
JENNIFER A HOLLAR  
03-A-084-0-00-004-0  
2018R007518  
4896 NORTH RIDGE

NORTH

DRAWING SCALE  
0 20' 40'

REV	DESCRIPTION	DATE	BY

**Dominion Energy**

**US 20 - PAINESVILLE, PERRY, & MADISON  
TOWNSHIPS, LAKE CO., OHIO**

US 20  
STA. 378+23 TO STA. 383+23

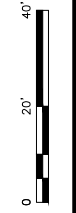
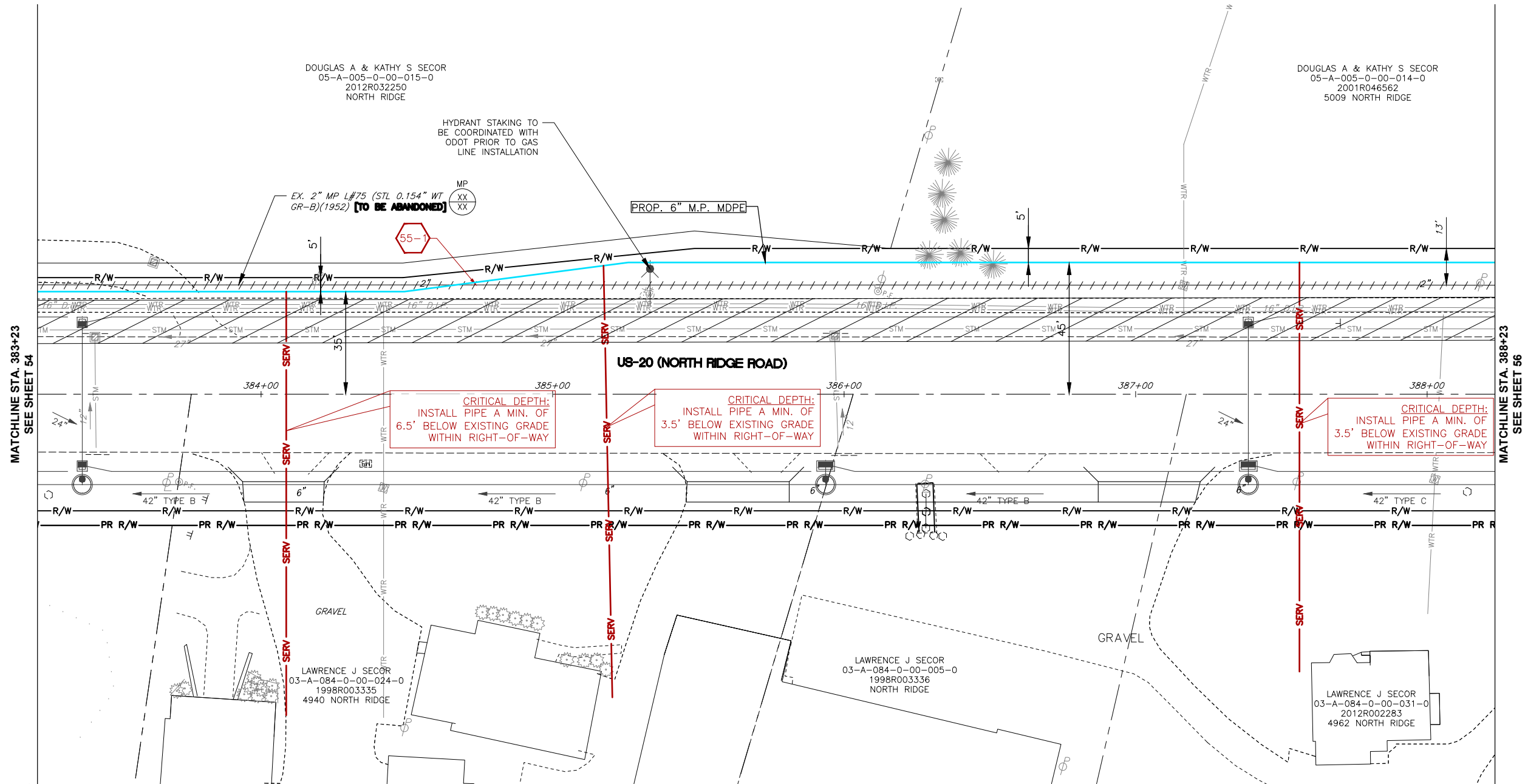
DATE: 4/19/2023  
PROJECT ID #: **P401690778**

**54**  
**79**

**CAUSE FOR PAUSE CRITICAL ITEMS**

ITEM #	DESCRIPTION
55-1	CAUTION: PROP 6" M.P. LINE CROSSING EXISTING 2" M.P. GAS LINE. CONTRACTOR TO VERIFY DEPTH & CLEARANCE PRIOR TO CROSSING.

HB-95  
W.S. US 20  
RELOCATE 500' - 6" M.P. MDPE  
VCU: ML REL-L#75-MP-OH12941



REV	DESCRIPTION	DATE	BY



**US 20 - PAINESVILLE, PERRY, & MADISON  
TWPS., LAKE CO., OHIO**

US 20  
STA. 383+23 TO STA. 388+23

DATE: 4/19/2023  
PROJECT ID #: P401690778

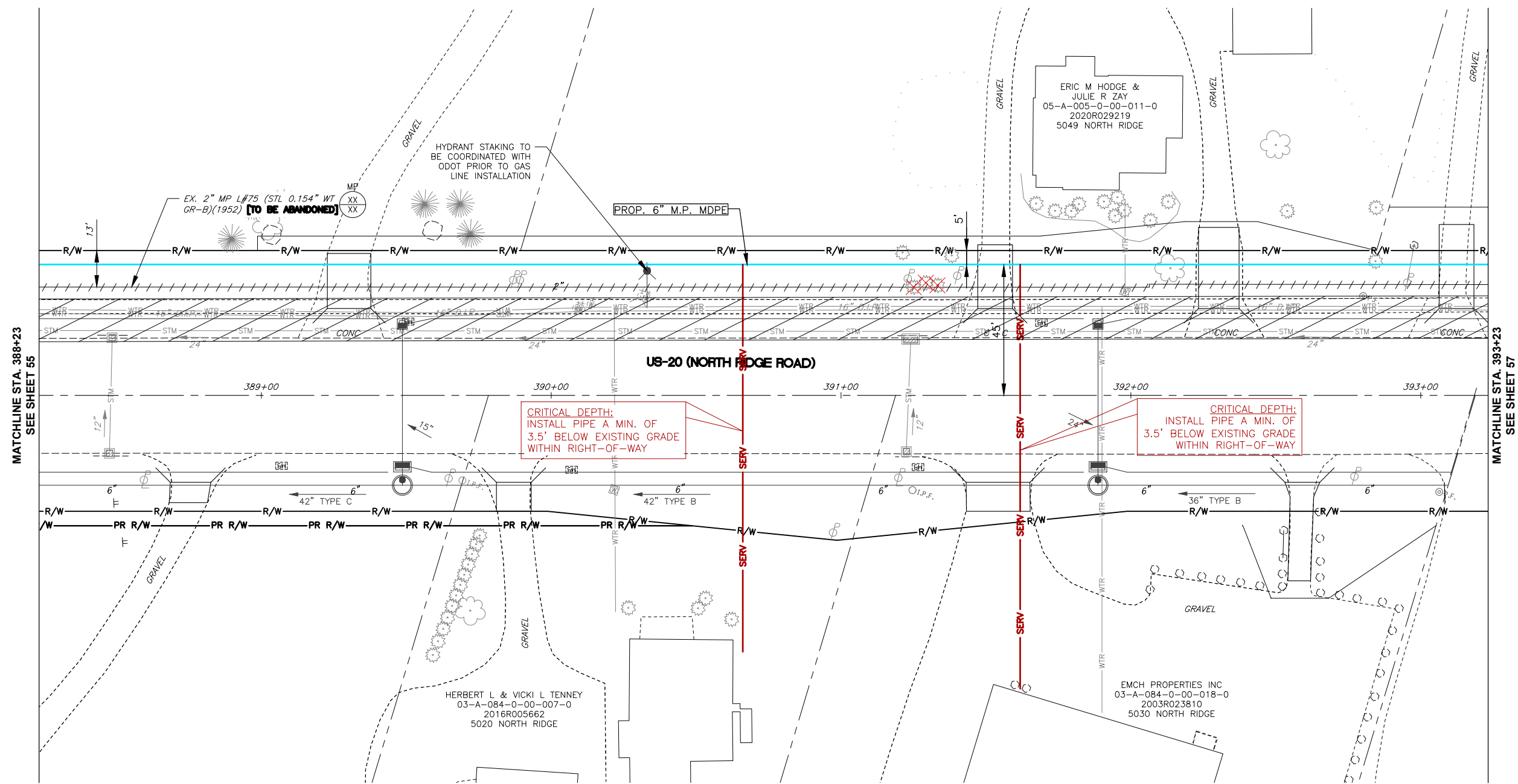
55  
79

THE OWNER DOES NOT WARRANT THE ACCURACY, SUFFICIENCY, OR COMPLETENESS OF THIS DRAWING OR MAP FOR ANY PURPOSE, AND RELIANCE HEREON AND USE HEREOF IS AT THE RISK OF THE USER, WHO AGREES TO HOLD HARMLESS AND INDEMNIFY THE OWNER AGAINST ANY AND ALL LIABILITY IN CONNECTION WITH ITS USE.



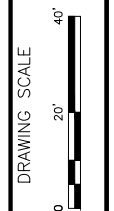
THE OWNER DOES NOT WARRANT THE ACCURACY, SUFFICIENCY, OR COMPLETENESS OF THIS DRAWING OR MAP FOR ANY PURPOSE, AND RELIANCE HEREON AND USE HEREOF IS AT THE RISK OF THE USER, WHO AGREES TO HOLD HARMLESS AND INDEMNIFY THE OWNER AGAINST ANY AND ALL LIABILITY IN CONNECTION WITH ITS USE.

HB-95  
W.S. US 20  
RELOCATE 500' - 6" M.P. MDPE  
VCU: ML REL-L#75-MP-OH12941



MATCHLINE STA. 388+23  
SEE SHEET 55

MATCHLINE STA. 393+23  
SEE SHEET 57



REV	DESCRIPTION	DATE	BY



US 20 - PAINESVILLE, PERRY, & MADISON  
TWPS., LAKE CO., OHIO

US 20  
STA. 388+23 TO STA. 393+23

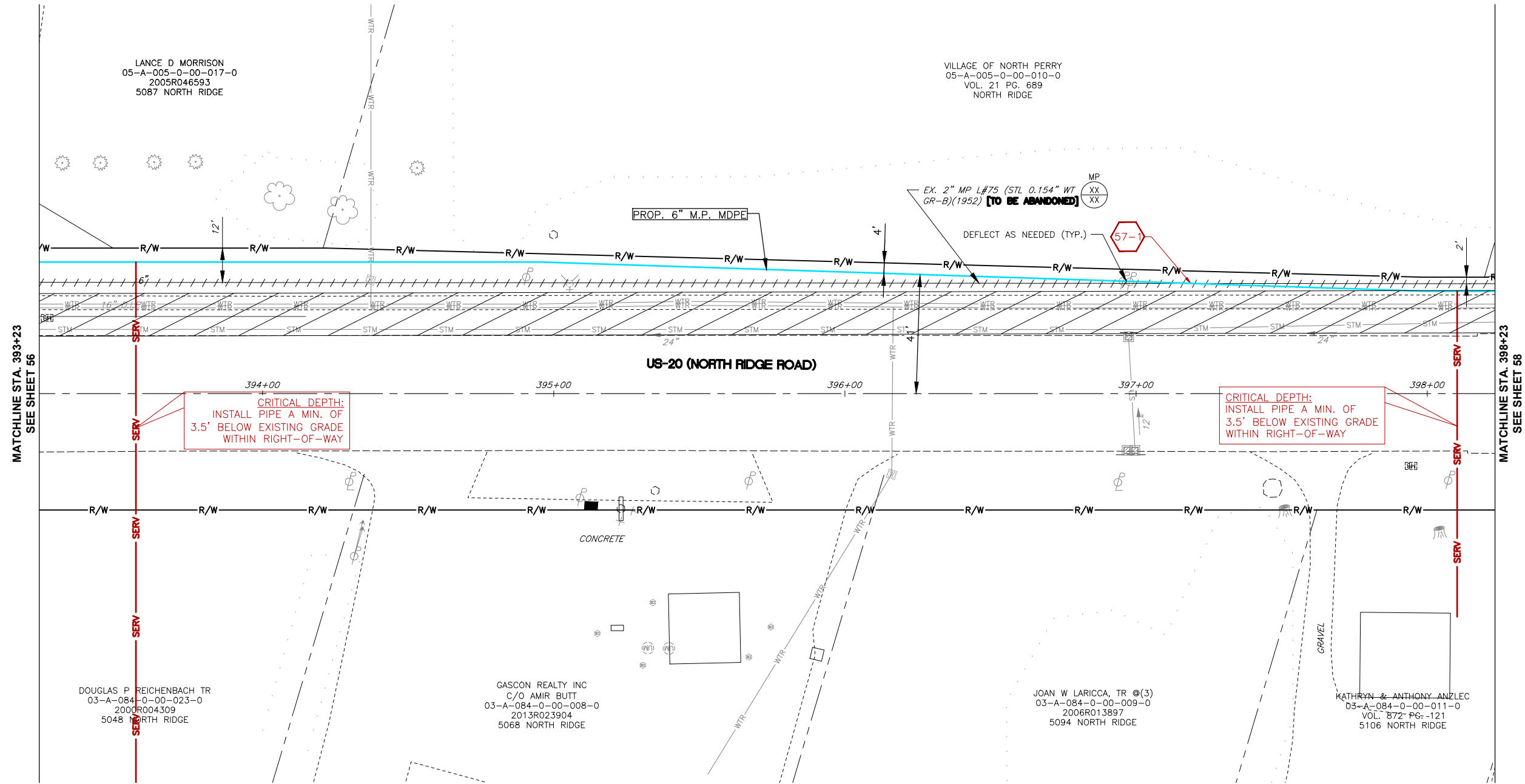
DATE: 4/19/2023  
PROJECT ID #: P401690778

56  
79

**CAUSE FOR PAUSE CRITICAL ITEMS**

ITEM #	DESCRIPTION
57-1	CAUTION: PROP 6" M.P. LINE CROSSING EXISTING 2" M.P. GAS LINE. CONTRACTOR TO VERIFY DEPTH & CLEARANCE PRIOR TO CROSSING.

HB-95  
W.S. US 20  
RELOCATE 500' - 6" M.P. MDPE  
VCU: ML REL-L#75-MP-OH12941



LANCE D MORRISON  
05-A-005-0-00-017-0  
2005R046593  
5087 NORTH RIDGE

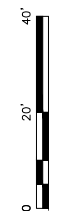
VILLAGE OF NORTH PERRY  
05-A-005-0-00-010-0  
VOL. 21 PG. 689  
NORTH RIDGE

DOUGLAS P REICHENBACH TR  
03-A-084-0-00-023-0  
2000R004309  
5048 NORTH RIDGE

GASCON REALTY INC  
C/O AMIR BUTT  
03-A-084-0-00-008-0  
2013R023904  
5068 NORTH RIDGE

JOAN W LARICCA, TR ©(3)  
03-A-084-0-00-009-0  
2006R013897  
5094 NORTH RIDGE

KATHRYN & ANTHONY ANZLEC  
03-A-084-0-00-011-0  
VOL. 872 PG. 121  
5106 NORTH RIDGE



REV	DESCRIPTION	DATE	BY



US 20 - PAINESVILLE, PERRY, & MADISON  
TOWNSHIP, LAKE CO., OHIO

US 20  
STA. 393+23 TO STA. 398+23

DATE: 4/19/2023  
PROJECT ID #:  
**P401690778**

**57**  
**79**

THE OWNER DOES NOT WARRANT THE ACCURACY, SUFFICIENCY, OR COMPLETENESS OF THIS DRAWING OR MAP FOR ANY PURPOSE, AND RELIANCE HEREON AND USE HEREOF IS AT THE RISK OF THE USER, WHO AGREES TO HOLD HARMLESS AND INDEMNIFY THE OWNER AGAINST ANY AND ALL LIABILITY IN CONNECTION WITH ITS USE.

THE OWNER DOES NOT WARRANT THE ACCURACY, SUFFICIENCY, OR COMPLETENESS OF THIS DRAWING OR MAP FOR ANY PURPOSE, AND RELIANCE HEREON AND USE HEREOF IS AT THE RISK OF THE USER, WHO AGREES TO HOLD HARMLESS AND INDEMNIFY THE OWNER AGAINST ANY AND ALL LIABILITY IN CONNECTION WITH ITS USE.

HB-95  
W.S. US 20  
RELOCATE 469' - 6" M.P. MDPE  
VCU: ML REL-L#75-MP-OH12941

MILL & FILL

NORTH

DRAWING SCALE  
0 20' 40'

REV	DESCRIPTION	DATE	BY

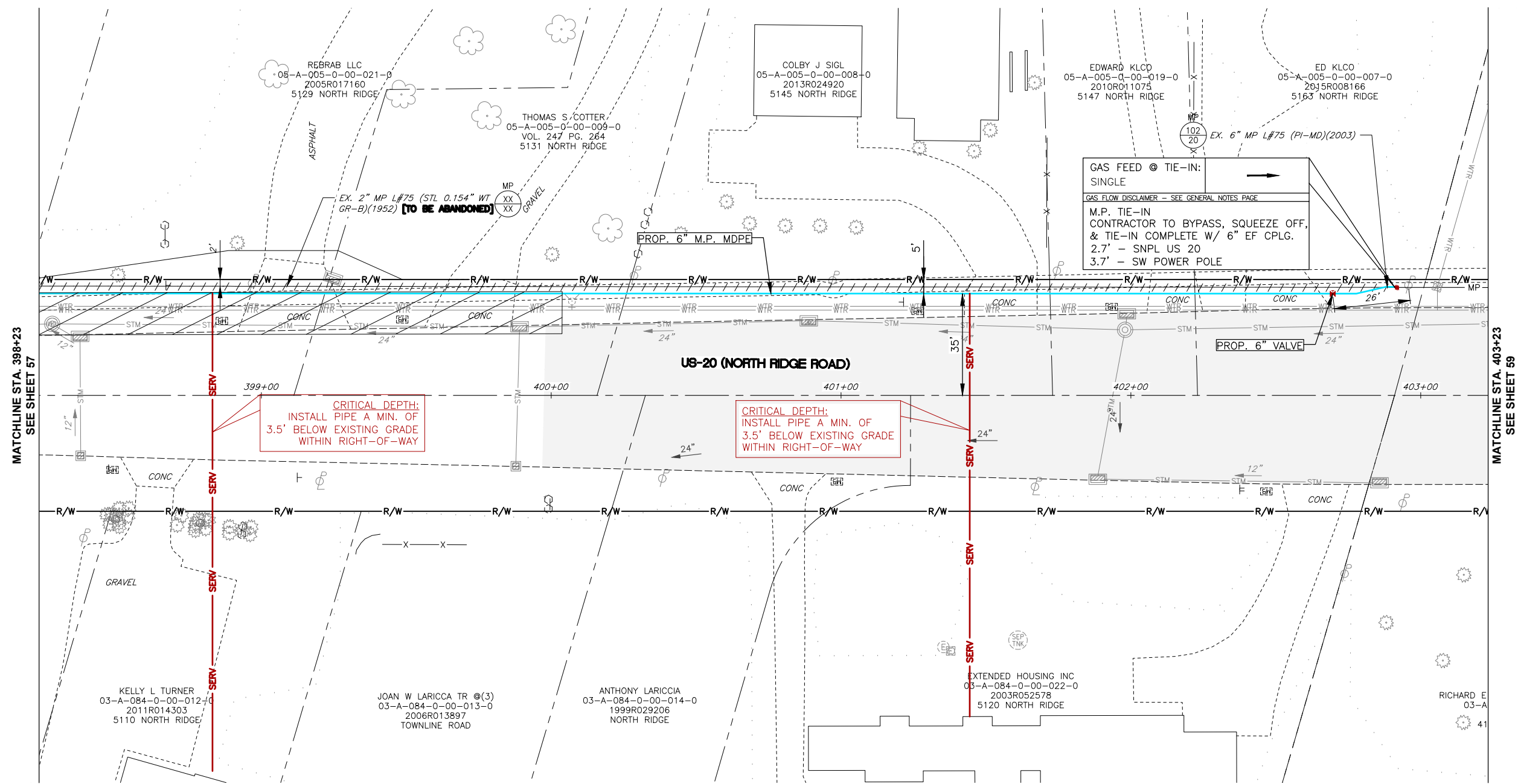
**Dominion Energy**

**US 20 - PAINESVILLE, PERRY, & MADISON  
TOWNSHIPS, LAKE CO., OHIO**

US 20  
STA. 398+23 TO STA. 403+23

DATE: 4/19/2023  
PROJECT ID #: **P401690778**

**58**  
**79**



MATCHLINE STA. 398+23  
SEE SHEET 57

MATCHLINE STA. 403+23  
SEE SHEET 59

CRITICAL DEPTH:  
INSTALL PIPE A MIN. OF  
3.5' BELOW EXISTING GRADE  
WITHIN RIGHT-OF-WAY

CRITICAL DEPTH:  
INSTALL PIPE A MIN. OF  
3.5' BELOW EXISTING GRADE  
WITHIN RIGHT-OF-WAY

GAS FEED @ TIE-IN:  
SINGLE

GAS FLOW DISCLAIMER - SEE GENERAL NOTES PAGE

M.P. TIE-IN  
CONTRACTOR TO BYPASS, SQUEEZE OFF,  
& TIE-IN COMPLETE W/ 6" EF CPLG.  
2.7' - SNPL US 20  
3.7' - SW POWER POLE

REBRAB LLC  
05-A-005-0-00-021-0  
2005R017160  
5129 NORTH RIDGE

THOMAS S. COTTER  
05-A-005-0-00-009-0  
VOL. 247 PG. 264  
5131 NORTH RIDGE

COLBY J SIGL  
05-A-005-0-00-008-0  
2013R024920  
5145 NORTH RIDGE

EDWARD KLCO  
05-A-005-0-00-019-0  
2010R011075  
5147 NORTH RIDGE

ED KLCO  
05-A-005-0-00-007-0  
2015R008166  
5163 NORTH RIDGE

KELLY L TURNER  
03-A-084-0-00-012-0  
2011R014303  
5110 NORTH RIDGE

JOAN W LARICCA TR @ (3)  
03-A-084-0-00-013-0  
2006R013897  
TOWNLIN ROAD

ANTHONY LARICCA  
03-A-084-0-00-014-0  
1999R029206  
NORTH RIDGE

EXTENDED HOUSING INC  
05-A-084-0-00-022-0  
2003R052578  
5120 NORTH RIDGE

RICHARD E  
03-A  
41

**CAUSE FOR PAUSE CRITICAL ITEMS**

ITEM #	DESCRIPTION
59-1	CAUTION: PROP 6" M.P. LINE CROSSING EXISTING 6" GAS LINE BY OTHERS. CONTRACTOR TO VERIFY DEPTH & CLEARANCE PRIOR TO CROSSING.

HB-95  
W.S. US 20  
RELOCATE 6' - 6" M.P. MDPE  
VCU: ML REL-L#75-MP-OH12941

MILL & FILL



REV	DESCRIPTION	DATE	BY



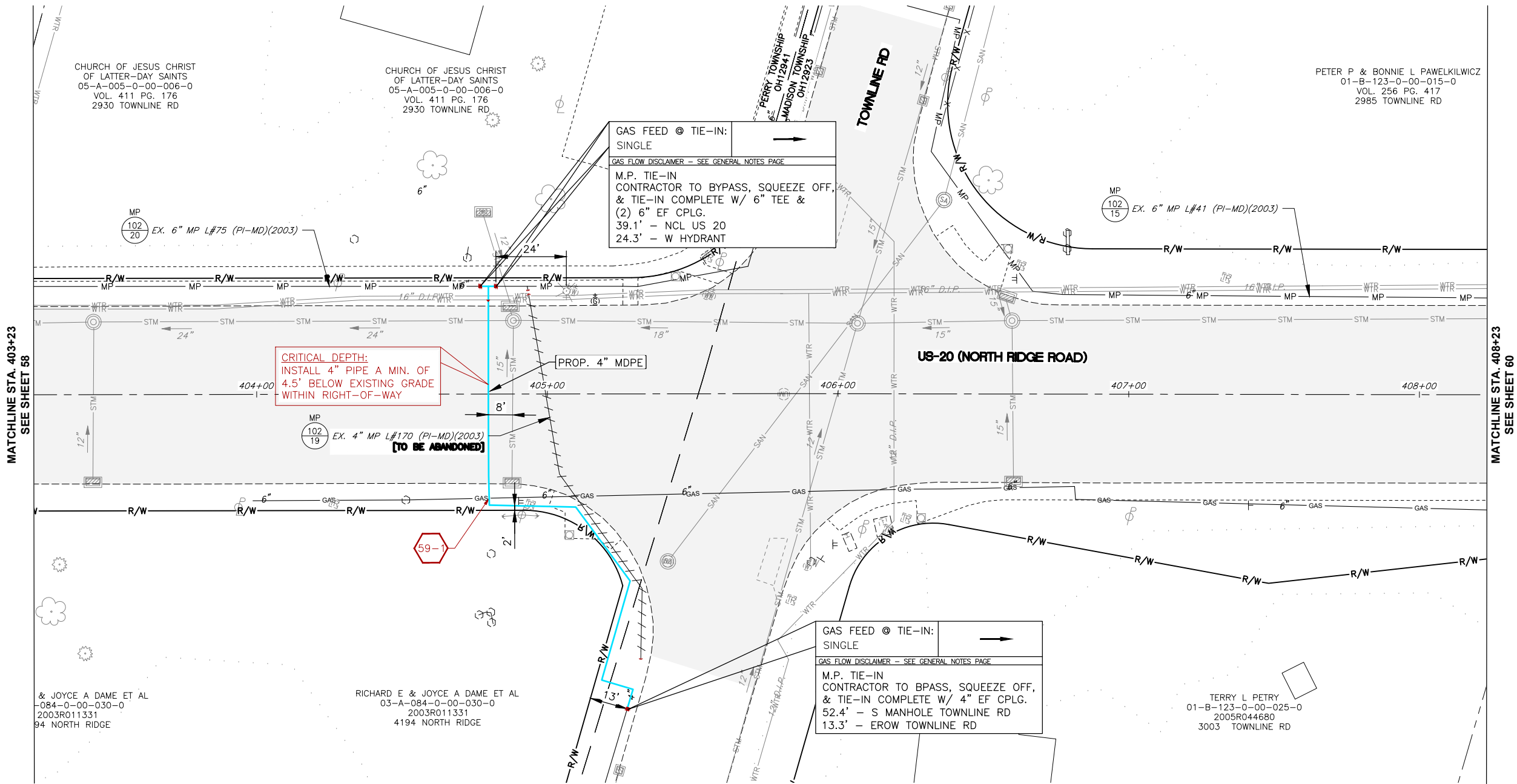
US 20 - PAINESVILLE, PERRY, & MADISON  
TWPS., LAKE CO., OHIO

US 20  
STA. 403+23 TO STA. 408+23

DATE: 4/19/2023  
PROJECT ID #: P401690778

59  
79

THE OWNER DOES NOT WARRANT THE ACCURACY, SUFFICIENCY, OR COMPLETENESS OF THIS DRAWING OR MAP FOR ANY PURPOSE, AND RELIANCE HEREON AND USE HEREOF IS AT THE RISK OF THE USER, WHO AGREES TO HOLD HARMLESS AND INDEMNIFY THE OWNER AGAINST ANY AND ALL LIABILITY IN CONNECTION WITH ITS USE.



HB-95  
XOVER US 20  
RELOCATE 164' - 4" M.P. MDPE  
VCU: ML REL-L#170-MP-OH12941

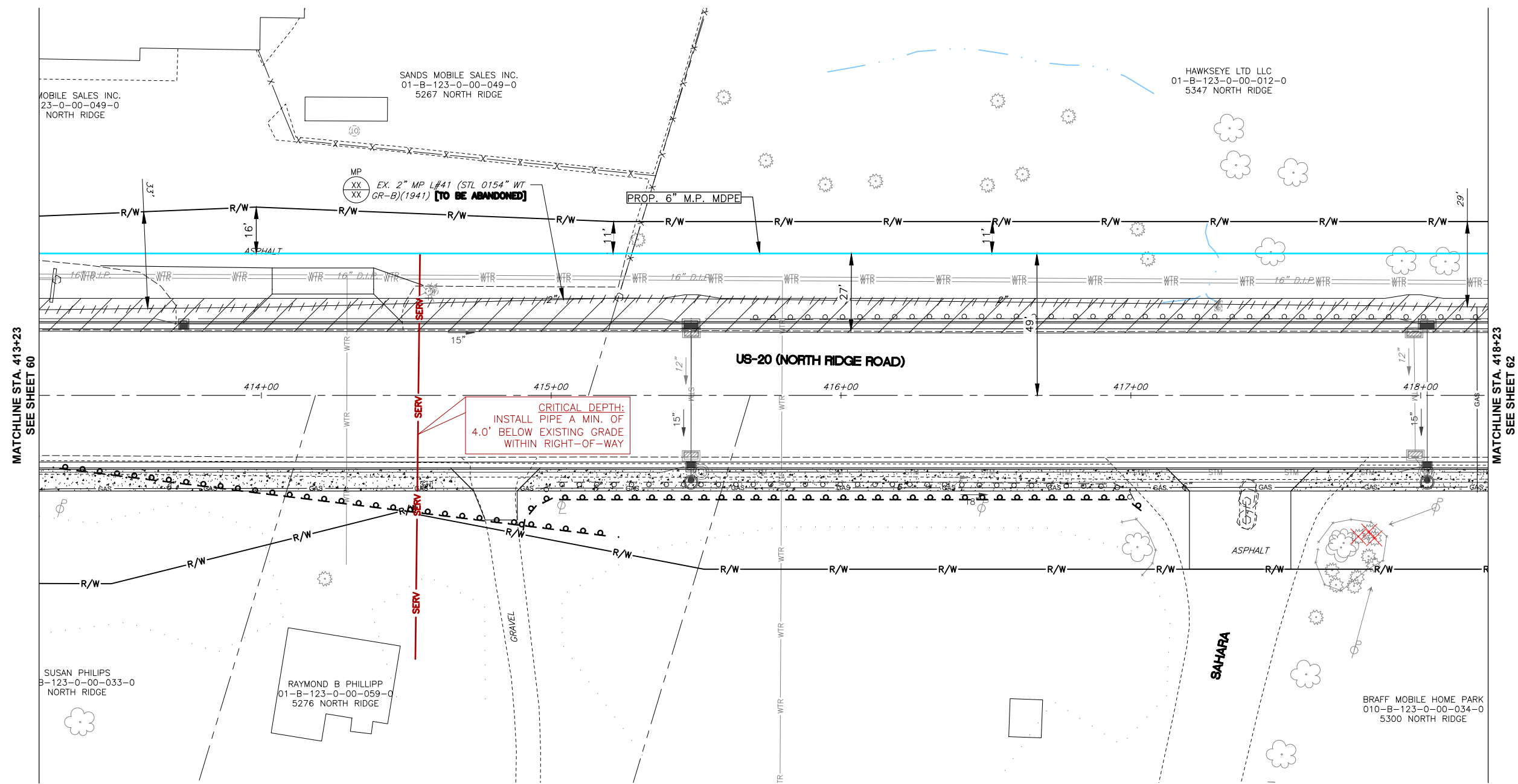
HB-95  
XOVER US 20  
RELOCATE 14' - 4" M.P. MDPE  
VCU: ML REL-L#170-MP-OH12923





THE OWNER DOES NOT WARRANT THE ACCURACY, SUFFICIENCY, OR COMPLETENESS OF THIS DRAWING OR MAP FOR ANY PURPOSE, AND RELIANCE HEREON AND USE HEREOF IS AT THE RISK OF THE USER, WHO AGREES TO HOLD HARMLESS AND INDEMNIFY THE OWNER AGAINST ANY AND ALL LIABILITY IN CONNECTION WITH ITS USE.

HB-95  
W.S. US 20  
RELOCATE 500' - 6" M.P. MDPE  
VCU: ML REL-L#41-MP-OH12923



MATCHLINE STA. 413+23  
SEE SHEET 60

MATCHLINE STA. 418+23  
SEE SHEET 62

NORTH

DRAWING SCALE  
0 20' 40'

REV	DESCRIPTION	DATE	BY

**Dominion Energy**

**US 20 - PAINESVILLE, PERRY, & MADISON  
TWPS., LAKE CO., OHIO**

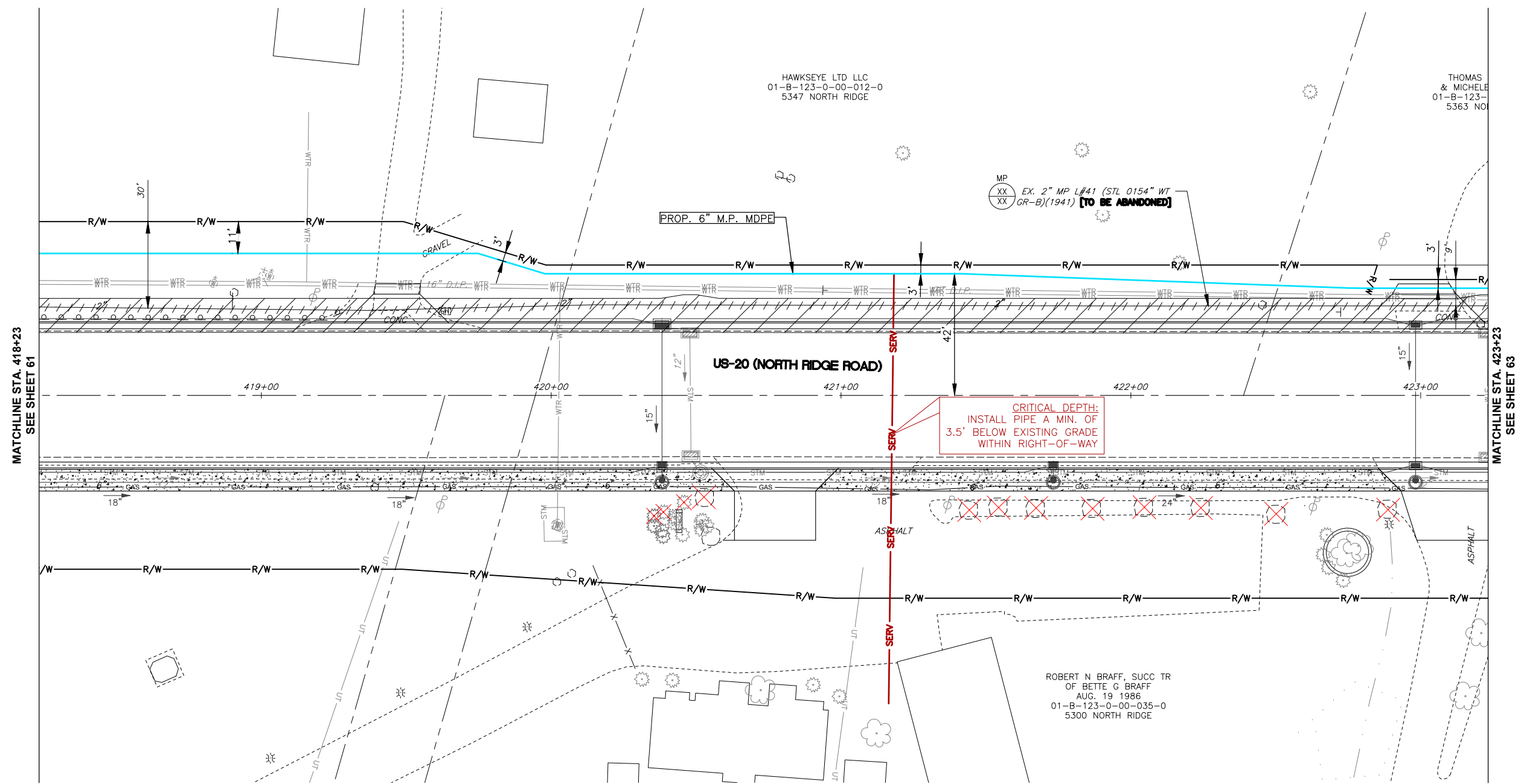
US 20  
STA. 413+23 TO STA. 418+23

DATE: 4/19/2023  
PROJECT ID #: **P401686965**

**61**  
**79**

THE OWNER DOES NOT WARRANT THE ACCURACY, SUFFICIENCY, OR COMPLETENESS OF THIS DRAWING OR MAP FOR ANY PURPOSE, AND RELIANCE HEREON AND USE HEREOF IS AT THE RISK OF THE USER, WHO AGREES TO HOLD HARMLESS AND INDEMNIFY THE OWNER AGAINST ANY AND ALL LIABILITY IN CONNECTION WITH ITS USE.

HB-95  
W.S. US 20  
RELOCATE 500' - 6" M.P. MDPE  
VCU: ML REL-L#41-MP-OH12923



MATCHLINE STA. 418+23  
SEE SHEET 61

MATCHLINE STA. 423+23  
SEE SHEET 63

NORTH

DRAWING SCALE  
0 20' 40'

REV	DESCRIPTION	DATE	BY

**Dominion Energy**

**US 20 - PAINESVILLE, PERRY, & MADISON  
TOWNSHIPS, LAKE CO., OHIO**

US 20  
STA. 418+23 TO STA. 423+23

DATE: 4/19/2023  
PROJECT ID #: **P401686965**

**62**  
**79**

THE OWNER DOES NOT WARRANT THE ACCURACY, SUFFICIENCY, OR COMPLETENESS OF THIS DRAWING OR MAP FOR ANY PURPOSE, AND RELIANCE HEREON AND USE HEREOF IS AT THE RISK OF THE USER, WHO AGREES TO HOLD HARMLESS AND INDEMNIFY THE OWNER AGAINST ANY AND ALL LIABILITY IN CONNECTION WITH ITS USE.

HB-95  
W.S. US 20  
RELOCATE 502' - 6" M.P. MDPE  
VCU: ML REL-L#41-MP-OH12923

MILL & FILL

NORTH

DRAWING SCALE  
0 20' 40'

REV	DESCRIPTION	DATE	BY

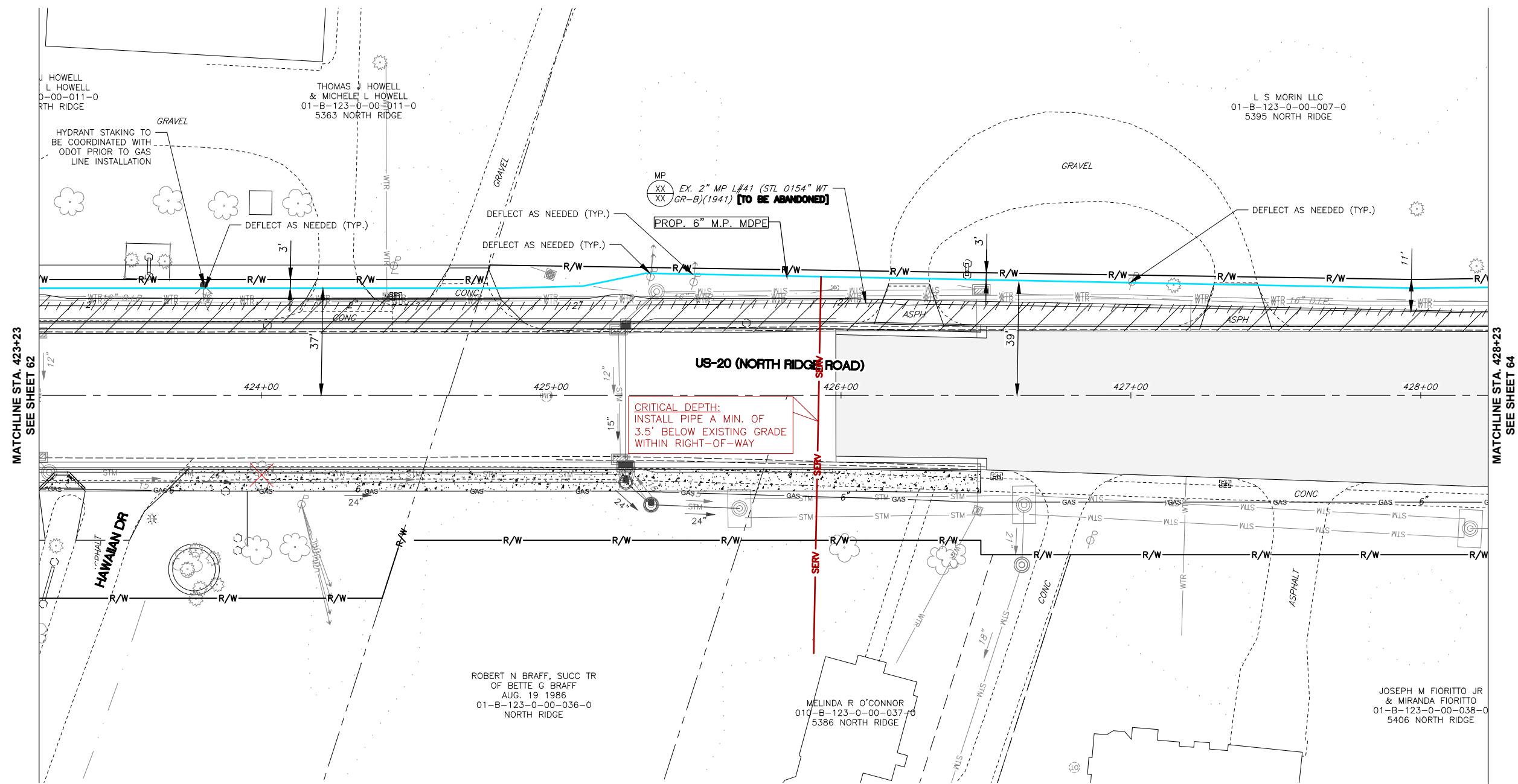
**Dominion Energy**

**US 20 - PAINESVILLE, PERRY, & MADISON  
TOWNSHIPS, LAKE CO., OHIO**

US 20  
STA. 423+23 TO STA. 428+23

DATE: 4/19/2023  
PROJECT ID #: **P401686965**

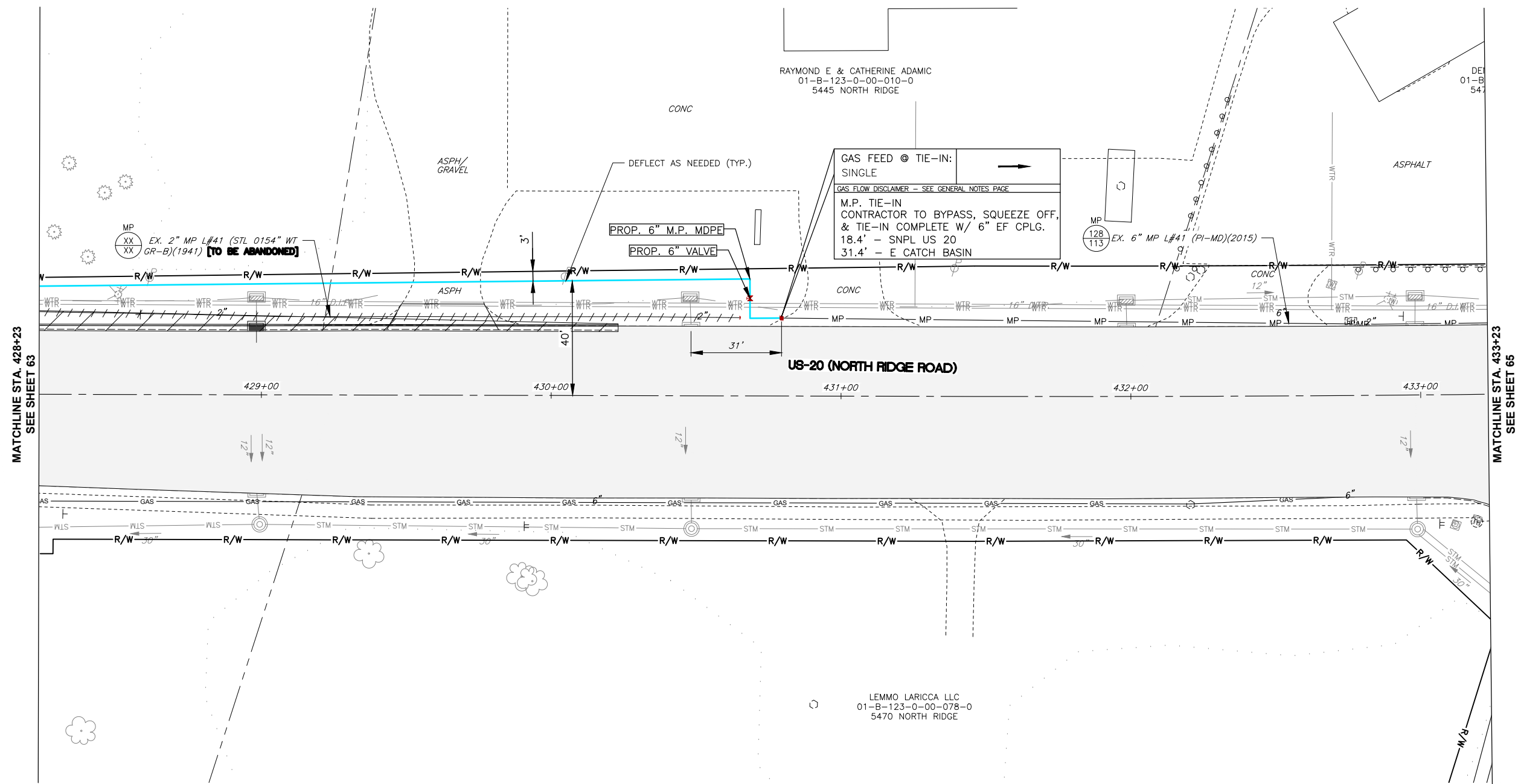
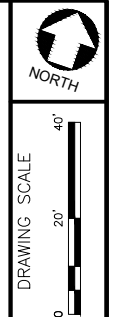
**63**  
**79**



THE OWNER DOES NOT WARRANT THE ACCURACY, SUFFICIENCY, OR COMPLETENESS OF THIS DRAWING OR MAP FOR ANY PURPOSE, AND RELIANCE HEREON AND USE HEREOF IS AT THE RISK OF THE USER, WHO AGREES TO HOLD HARMLESS AND INDEMNIFY THE OWNER AGAINST ANY AND ALL LIABILITY IN CONNECTION WITH ITS USE.

HB-95  
W.S. US 20  
RELOCATE 270' - 6" M.P. MDPE  
VCU: ML REL-L#41-MP-OH12923

MILL & FILL



MATCHLINE STA. 428+23  
SEE SHEET 63

MATCHLINE STA. 433+23  
SEE SHEET 66

REV	DESCRIPTION	DATE	BY



US 20 - PAINESVILLE, PERRY, & MADISON  
TWPS., LAKE CO., OHIO

US 20  
STA. 428+23 TO STA. 433+23

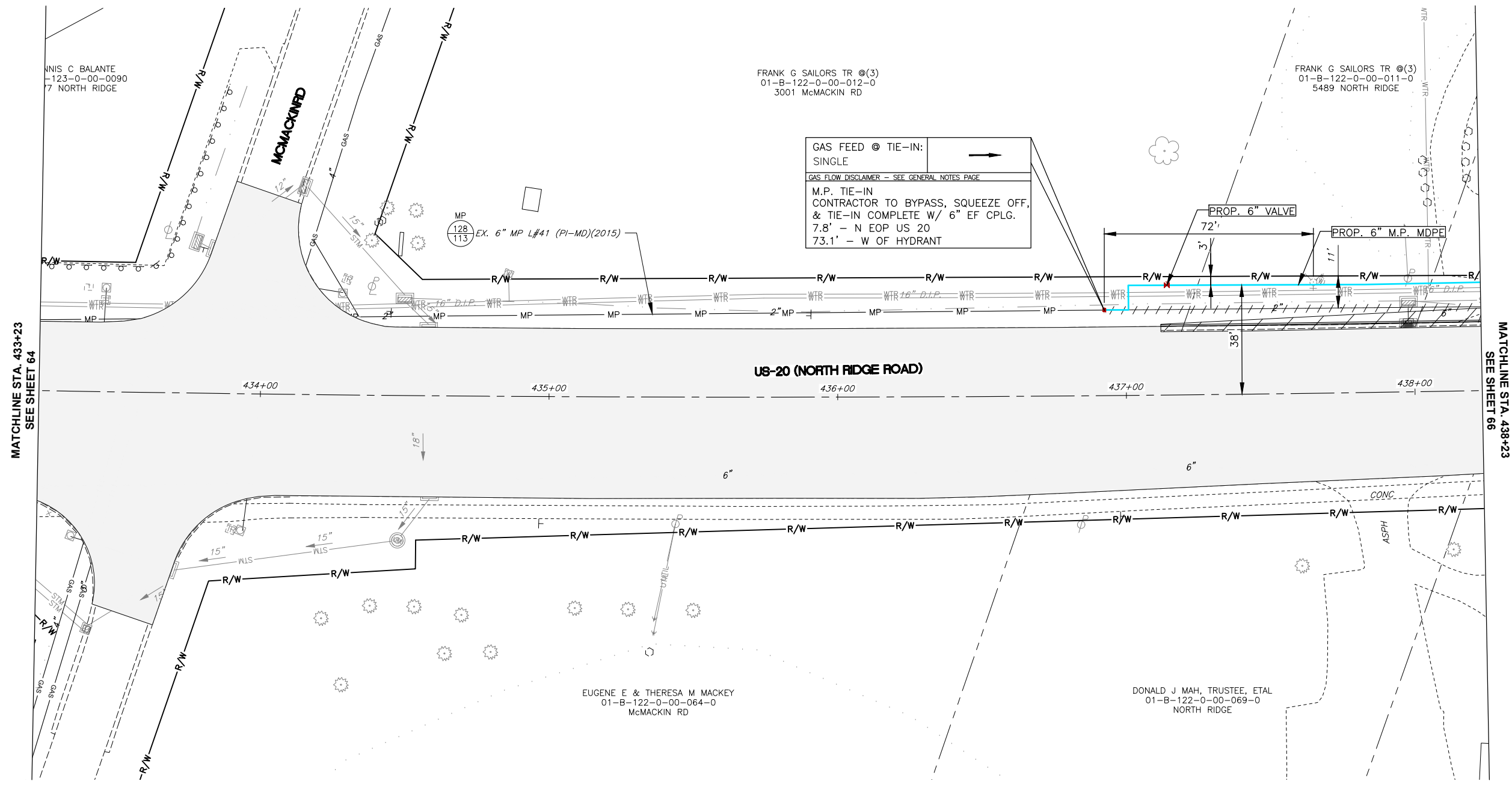
DATE: 4/19/2023  
PROJECT ID #: P401686965

64  
79

THE OWNER DOES NOT WARRANT THE ACCURACY, SUFFICIENCY, OR COMPLETENESS OF THIS DRAWING OR MAP FOR ANY PURPOSE, AND RELIANCE HEREON AND USE HEREOF IS AT THE RISK OF THE USER, WHO AGREES TO HOLD HARMLESS AND INDEMNIFY THE OWNER AGAINST ANY AND ALL LIABILITY IN CONNECTION WITH ITS USE.

HB-95  
W.S. US 20  
RELOCATE 139' - 6" M.P. MDPE  
VCU: ML REL-L#41-MP-OH12923

MILL & FILL



GAS FEED @ TIE-IN:  
SINGLE  
GAS FLOW DISCLAIMER - SEE GENERAL NOTES PAGE  
M.P. TIE-IN  
CONTRACTOR TO BYPASS, SQUEEZE OFF,  
& TIE-IN COMPLETE W/ 6" EF CPLG.  
7.8' - N EOP US 20  
73.1' - W OF HYDRANT

NORTH

DRAWING SCALE  
0 20' 40'

REV	DESCRIPTION	DATE	BY

**US 20 - PAINESVILLE, PERRY, & MADISON  
TOWNSHIP, LAKE CO., OHIO**

US 20  
STA. 433+23 TO STA. 438+23

DATE: 4/19/2023  
PROJECT ID #: **P401686965**

**65**  
**79**

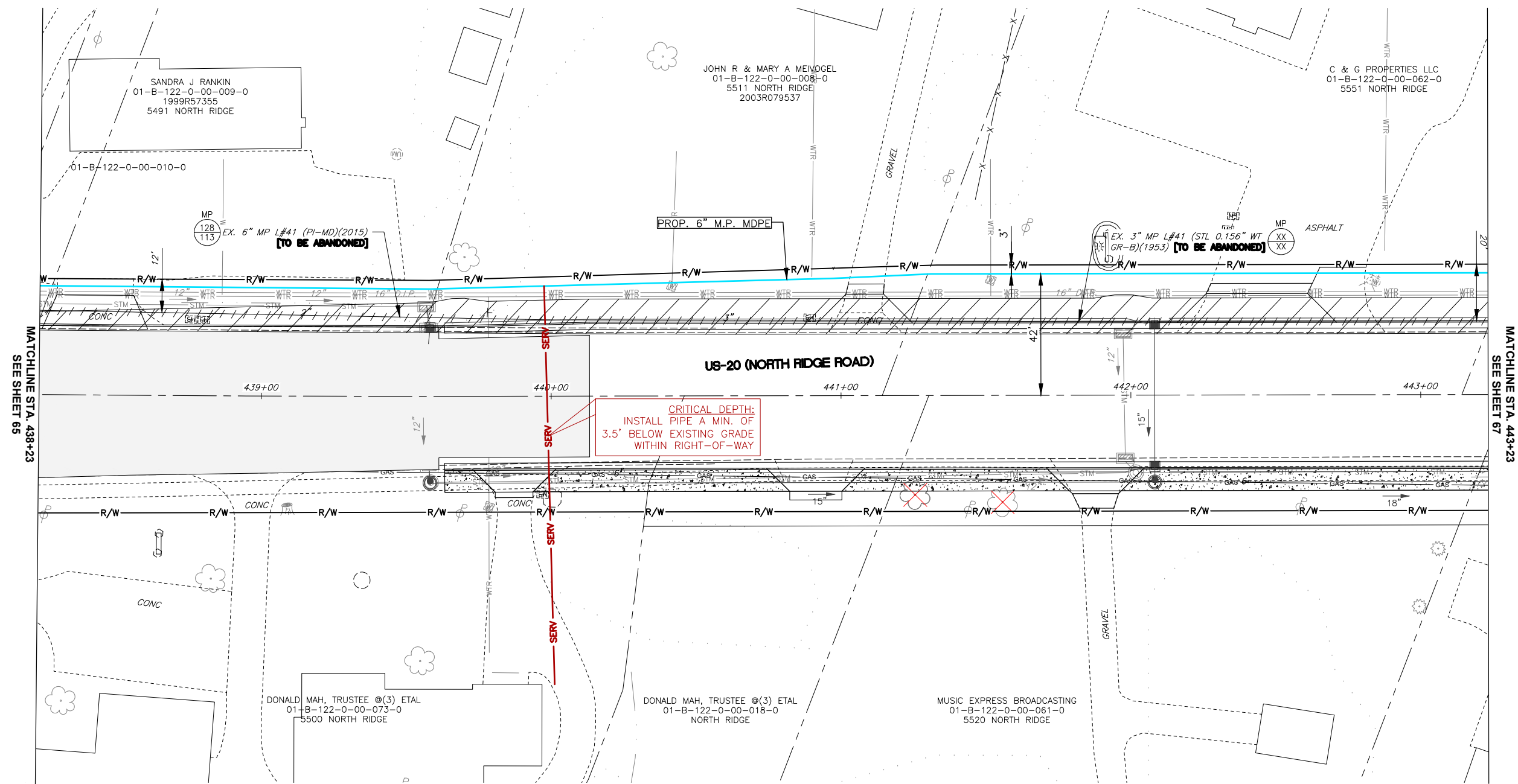




THE OWNER DOES NOT WARRANT THE ACCURACY, SUFFICIENCY, OR COMPLETENESS OF THIS DRAWING OR MAP FOR ANY PURPOSE, AND RELIANCE HEREON AND USE HEREOF IS AT THE RISK OF THE USER, WHO AGREES TO HOLD HARMLESS AND INDEMNIFY THE OWNER AGAINST ANY AND ALL LIABILITY IN CONNECTION WITH ITS USE.

HB-95  
W.S. US 20  
RELOCATE 500' - 6" M.P. MDPE  
VCU: ML REL-L#41-MP-OH12923

MILL & FILL



NORTH

DRAWING SCALE  
0 20' 40'

REV	DESCRIPTION	DATE	BY

**Dominion Energy**

**US 20 - PAINESVILLE, PERRY, & MADISON  
TOWNSHIP, LAKE CO., OHIO**

US 20  
STA. 438+23 TO STA. 443+23

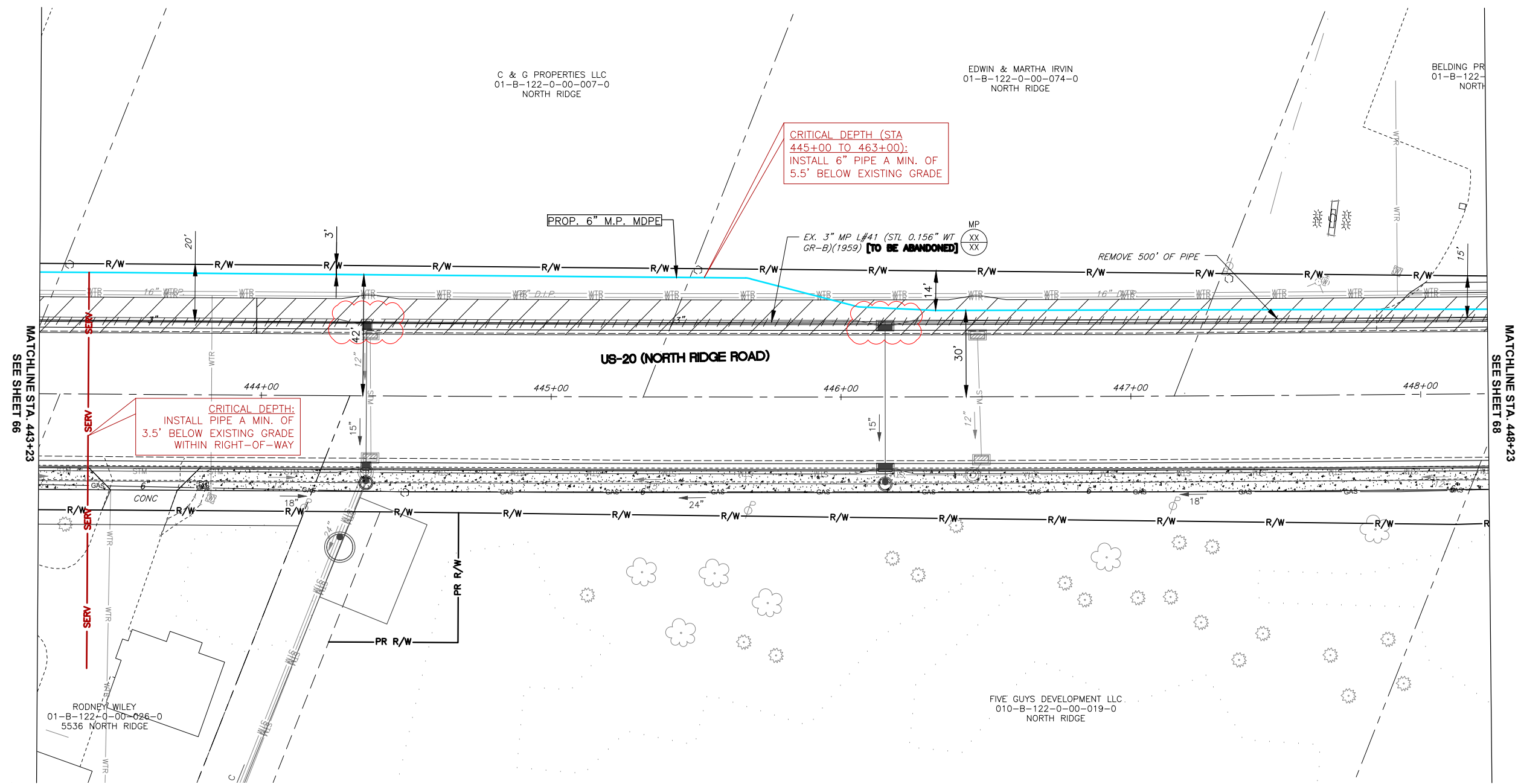
DATE: 4/19/2023  
PROJECT ID #: **P401686965**

**66**  
**79**

THE OWNER DOES NOT WARRANT THE ACCURACY, SUFFICIENCY, OR COMPLETENESS OF THIS DRAWING OR MAP FOR ANY PURPOSE, AND RELIANCE HEREON AND USE HEREOF IS AT THE RISK OF THE USER, WHO AGREES TO HOLD HARMLESS AND INDEMNIFY THE OWNER AGAINST ANY AND ALL LIABILITY IN CONNECTION WITH ITS USE.

M.P. REMOVAL  
W.S. US-20  
REMOVE 20' ~ T&W STEEL  
L#41

HB-95  
W.S. US 20  
RELOCATE 501' - 6" M.P. MDPE  
VCU: ML REL-L#41-MP-OH12923



MATCHLINE STA. 443+23  
SEE SHEET 66

MATCHLINE STA. 448+23  
SEE SHEET 68

RODNEY WILEY  
01-B-122-0-00-026-0  
5536 NORTH RIDGE

C & G PROPERTIES LLC  
01-B-122-0-00-007-0  
NORTH RIDGE

EDWIN & MARTHA IRVIN  
01-B-122-0-00-074-0  
NORTH RIDGE

BELDING PR  
01-B-122-  
NORTH

FIVE GUYS DEVELOPMENT LLC  
010-B-122-0-00-019-0  
NORTH RIDGE

NORTH

DRAWING SCALE  
0 20' 40'

REV	DESCRIPTION	DATE	BY

**Dominion Energy**

**US 20 - PAINESVILLE, PERRY, & MADISON  
TOWNSHIP, LAKE CO., OHIO**

US 20  
STA. 443+23 TO STA. 448+23

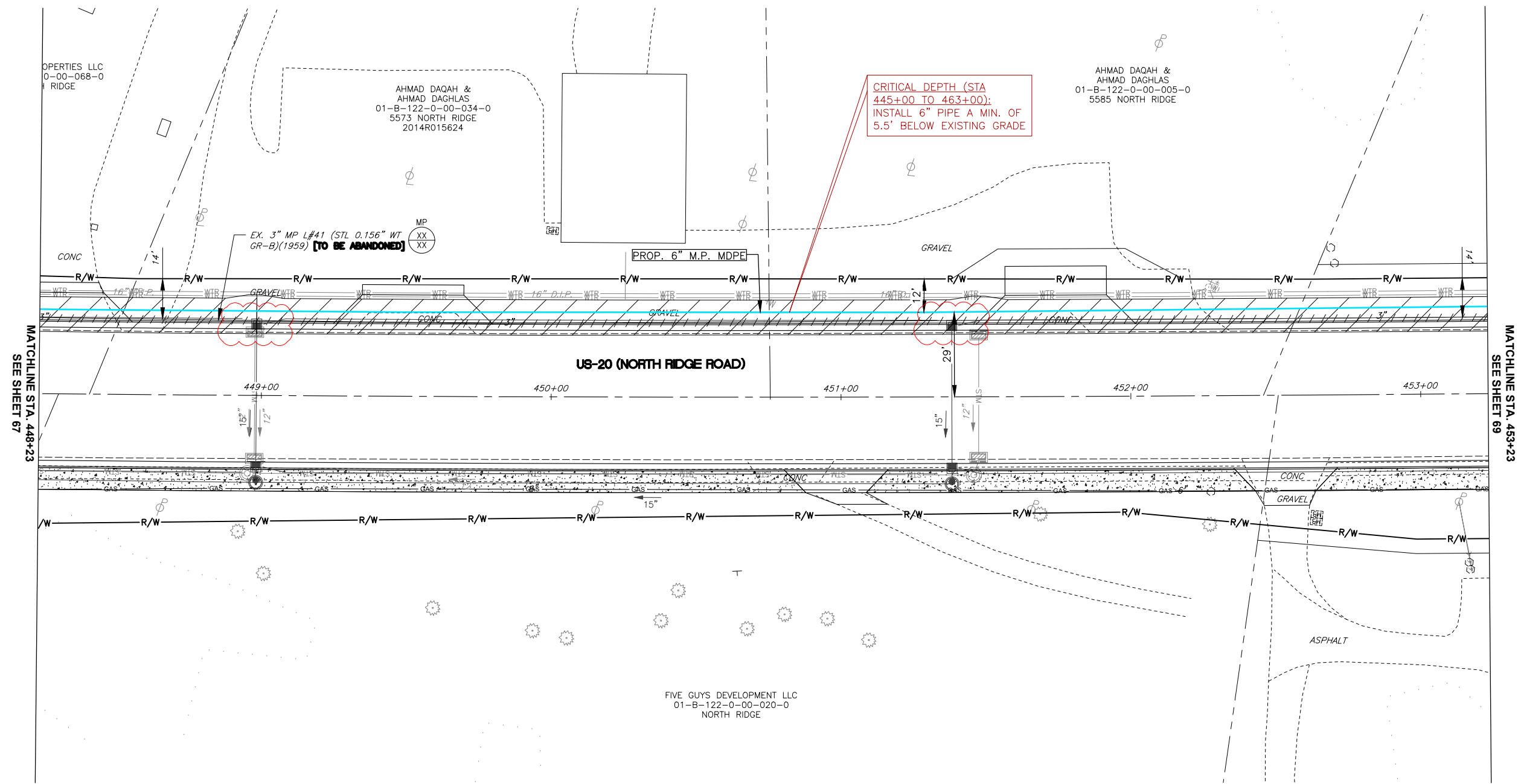
DATE: 4/19/2023  
PROJECT ID #: **P401686965**

**67**  
**79**

THE OWNER DOES NOT WARRANT THE ACCURACY, SUFFICIENCY, OR COMPLETENESS OF THIS DRAWING OR MAP FOR ANY PURPOSE, AND RELIANCE HEREON AND USE HEREOF IS AT THE RISK OF THE USER, WHO AGREES TO HOLD HARMLESS AND INDEMNIFY THE OWNER AGAINST ANY AND ALL LIABILITY IN CONNECTION WITH ITS USE.

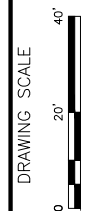
M.P. REMOVAL  
W.S. US-20  
REMOVE 20' ~ T&W STEEL  
L#41

HB-95  
W.S. US 20  
RELOCATE 500' - 6" M.P. MDPE  
VCU: ML REL-L#41-MP-OH12923



MATCHLINE STA. 448+23  
SEE SHEET 67

MATCHLINE STA. 453+23  
SEE SHEET 69



REV	DESCRIPTION	DATE	BY



US 20 - PAINESVILLE, PERRY, & MADISON  
TOWNSHIPS, LAKE CO., OHIO

US 20  
STA. 448+23 TO STA. 453+23

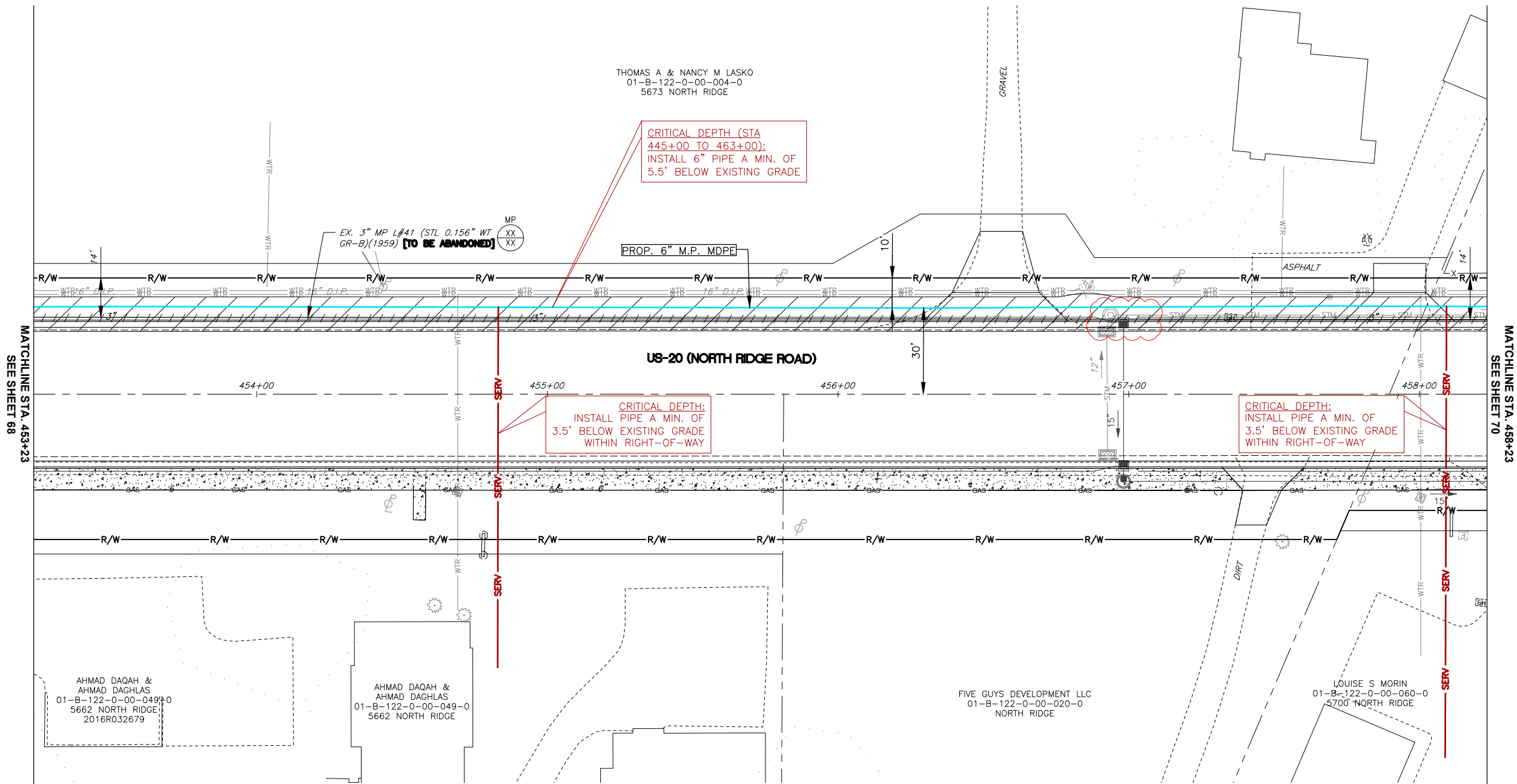
DATE: 4/19/2023  
PROJECT ID #: P401686965

68  
79

THE OWNER DOES NOT WARRANT THE ACCURACY, SUFFICIENCY, OR COMPLETENESS OF THIS DRAWING OR MAP FOR ANY PURPOSE, AND RELIANCE HEREON AND USE HEREOF IS AT THE RISK OF THE USER, WHO AGREES TO HOLD HARMLESS AND INDEMNIFY THE OWNER AGAINST ANY AND ALL LIABILITY IN CONNECTION WITH ITS USE.

M.P. REMOVAL  
W.S. US-20  
REMOVE 10' ~ T&W STEEL  
L#41

HB-95  
W.S. US 20  
RELOCATE 500' - 6" M.P. MDPE  
VCU: ML REL-L#41-MP-OH12923



NORTH

DRAWING SCALE  
0 20' 40'

REV	DESCRIPTION	DATE	BY

**Dominion Energy**

**US 20 - PAINESVILLE, PERRY, & MADISON  
TWPS., LAKE CO., OHIO**

US 20  
STA. 453+23 TO STA. 458+23

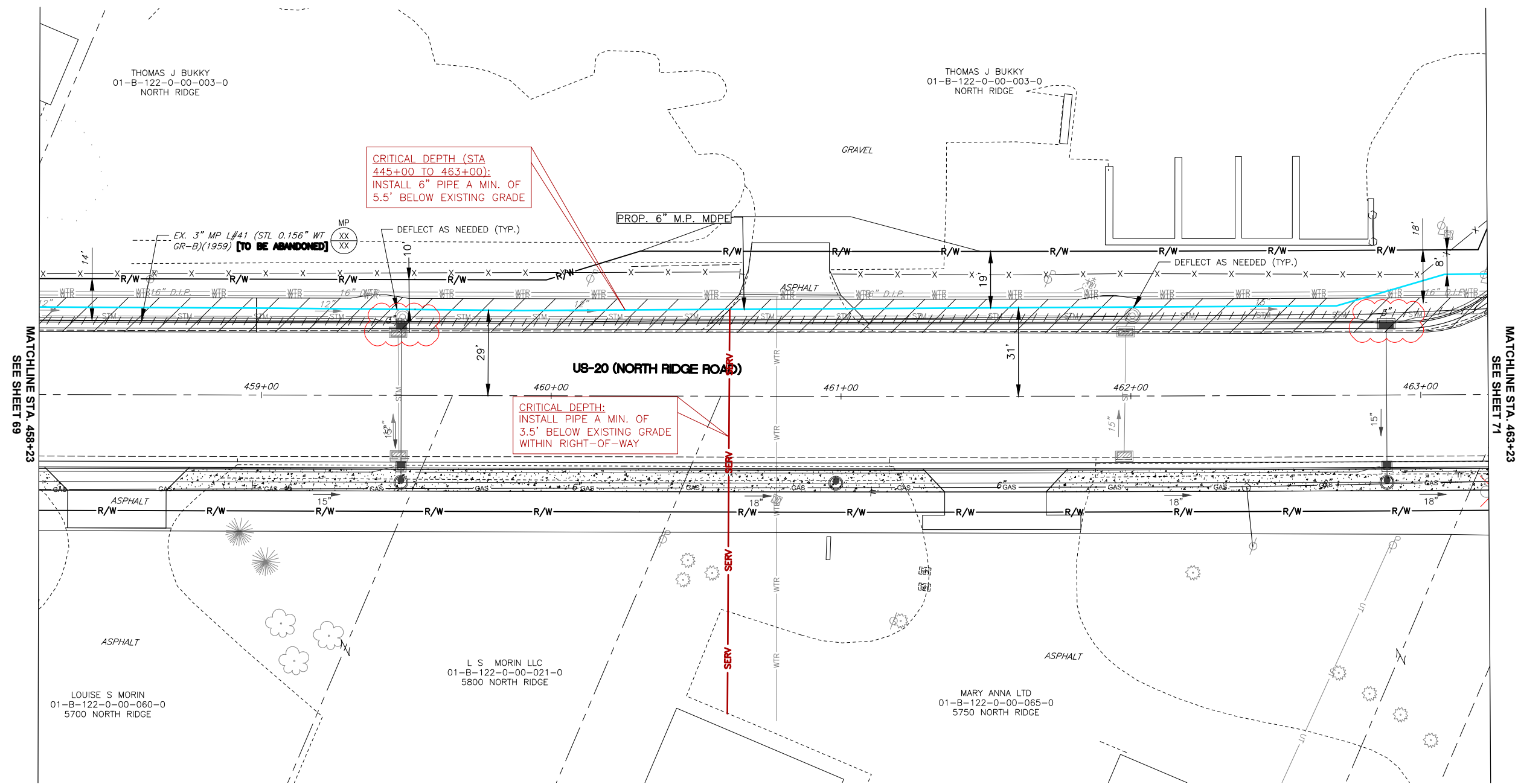
DATE: 4/19/2023  
PROJECT ID #: **P401686965**

**69**  
**79**

THE OWNER DOES NOT WARRANT THE ACCURACY, SUFFICIENCY, OR COMPLETENESS OF THIS DRAWING OR MAP FOR ANY PURPOSE, AND RELIANCE HEREON AND USE HEREOF IS AT THE RISK OF THE USER, WHO AGREES TO HOLD HARMLESS AND INDEMNIFY THE OWNER AGAINST ANY AND ALL LIABILITY IN CONNECTION WITH ITS USE.

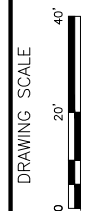
M.P. REMOVAL  
W.S. US-20  
REMOVE 20' ~ T&W STEEL  
L#41

HB-95  
W.S. US 20  
RELOCATE 502' - 6" M.P. MDPE  
VCU: ML REL-L#41-MP-OH12923



MATCHLINE STA. 458+23  
SEE SHEET 69

MATCHLINE STA. 463+23  
SEE SHEET 71



REV	DESCRIPTION	DATE	BY



US 20 - PAINESVILLE, PERRY, & MADISON  
TWPS., LAKE CO., OHIO

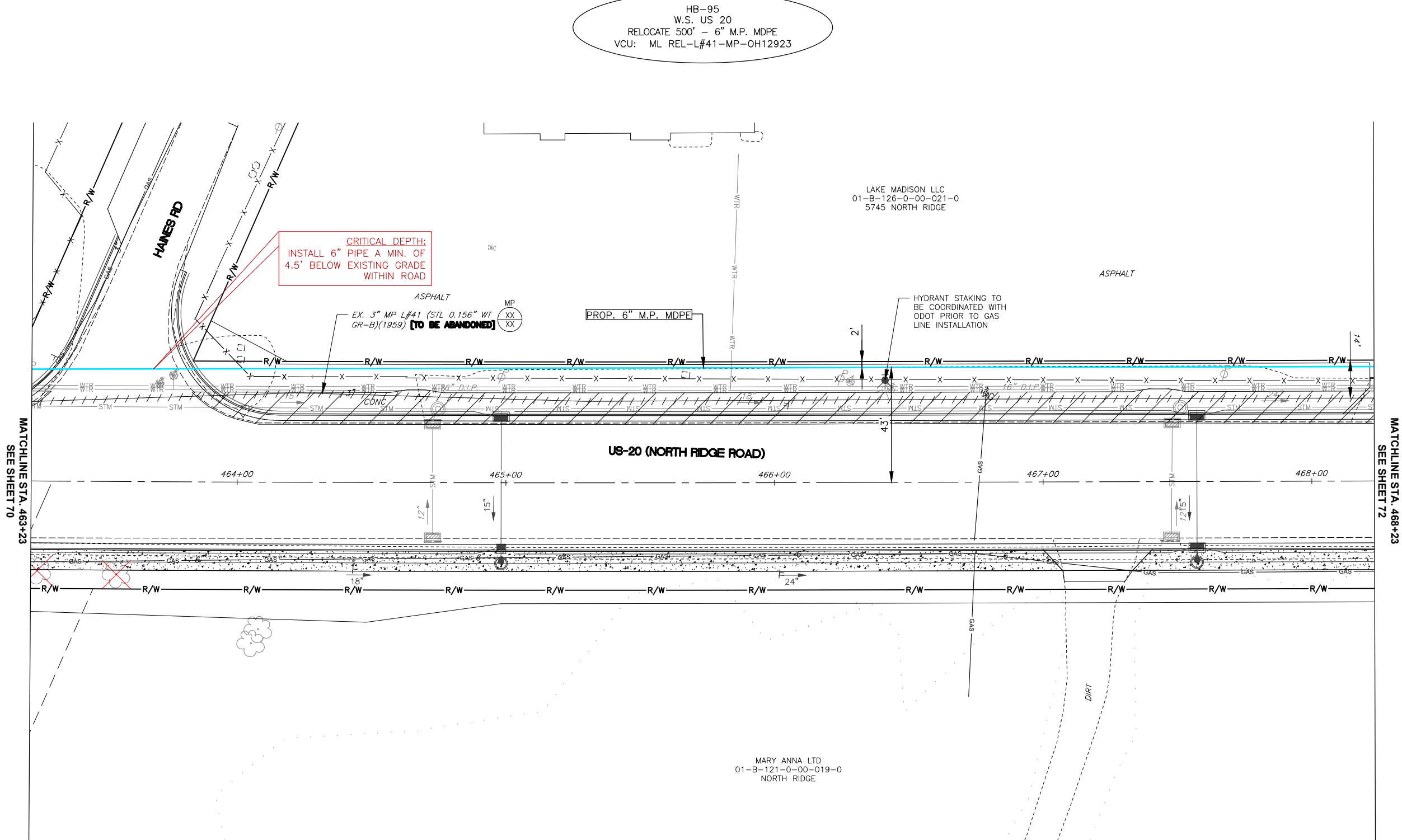
US 20  
STA. 458+23 TO STA. 463+23

DATE: 4/19/2023  
PROJECT ID #: P401686965

70  
79



THE OWNER DOES NOT WARRANT THE ACCURACY, SUFFICIENCY, OR COMPLETENESS OF THIS DRAWING OR MAP FOR ANY PURPOSE, AND RELIANCE HEREON AND USE HEREOF IS AT THE RISK OF THE USER, WHO AGREES TO HOLD HARMLESS AND INDEMNIFY THE OWNER AGAINST ANY AND ALL LIABILITY IN CONNECTION WITH ITS USE.



HB-95  
 W.S. US 20  
 RELOCATE 500' - 6" M.P. MDPE  
 VCU: ML REL-L#41-MP-OH12923

**CRITICAL DEPTH:**  
 INSTALL 6" PIPE A MIN. OF  
 4.5' BELOW EXISTING GRADE  
 WITHIN ROAD

LAKE MADISON LLC  
 01-B-126-0-00-021-0  
 5745 NORTH RIDGE

MARY ANNA LTD  
 01-B-121-0-00-019-0  
 NORTH RIDGE



REV	DESCRIPTION	DATE	BY



**US 20 - PAINESVILLE, PERRY, & MADISON  
 TWPS., LAKE CO., OHIO**

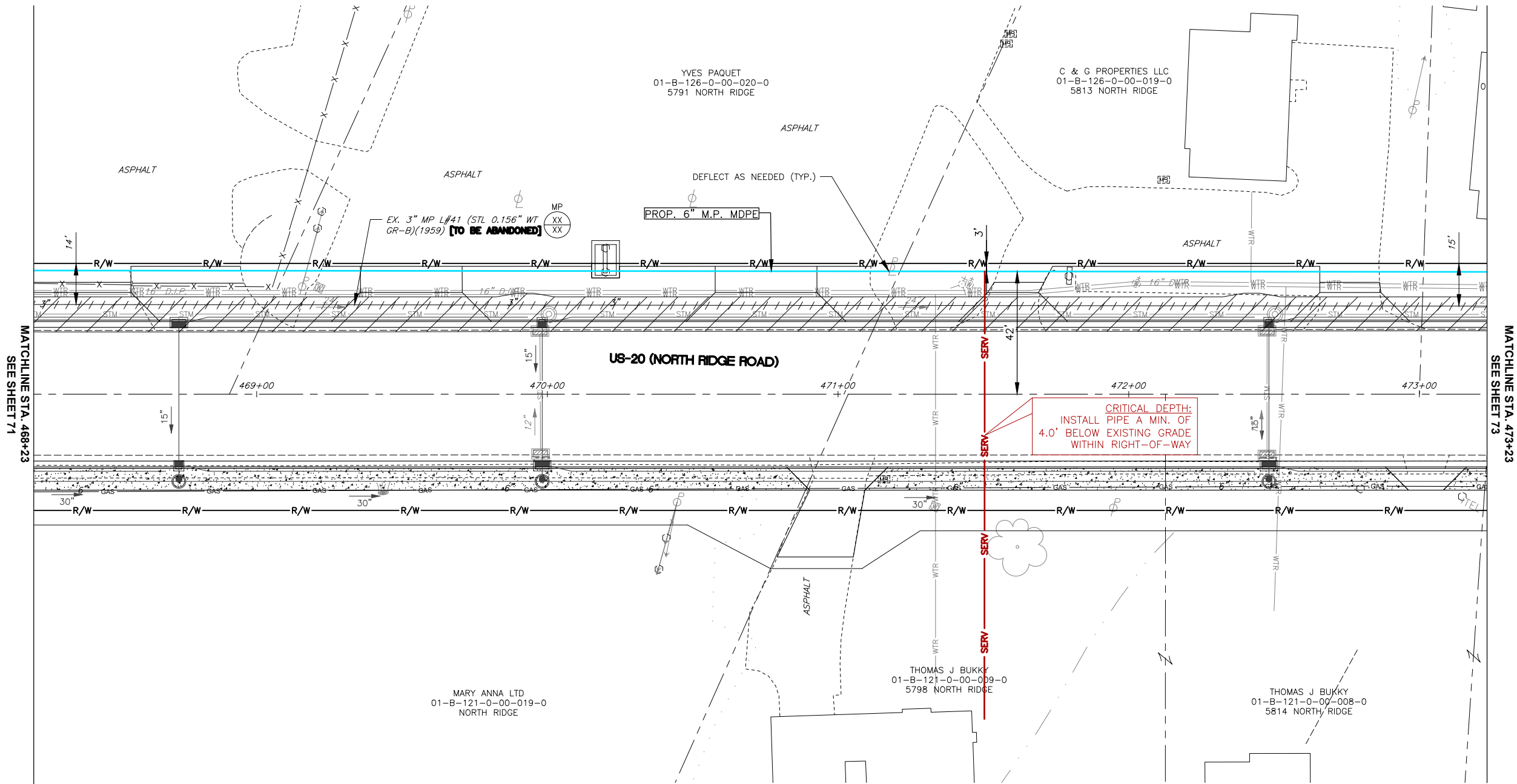
US 20  
 STA. 463+23 TO STA. 468+23

DATE: 4/19/2023  
 PROJECT ID #: P401686965

71  
 79

THE OWNER DOES NOT WARRANT THE ACCURACY, SUFFICIENCY, OR COMPLETENESS OF THIS DRAWING OR MAP FOR ANY PURPOSE, AND RELIANCE HEREON AND USE HEREOF IS AT THE RISK OF THE USER, WHO AGREES TO HOLD HARMLESS AND INDEMNIFY THE OWNER AGAINST ANY AND ALL LIABILITY IN CONNECTION WITH ITS USE.

HB-95  
W.S. US 20  
RELOCATE 500' - 6" M.P. MDPE  
VCU: ML REL-L#41-MP-OH12923



NORTH

DRAWING SCALE  
0 20' 40'

REV	DESCRIPTION	DATE	BY

**Dominion Energy**

**US 20 - PAINESVILLE, PERRY, & MADISON  
TWPS., LAKE CO., OHIO**

US 20  
STA. 468+23 TO STA. 473+23

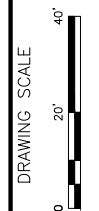
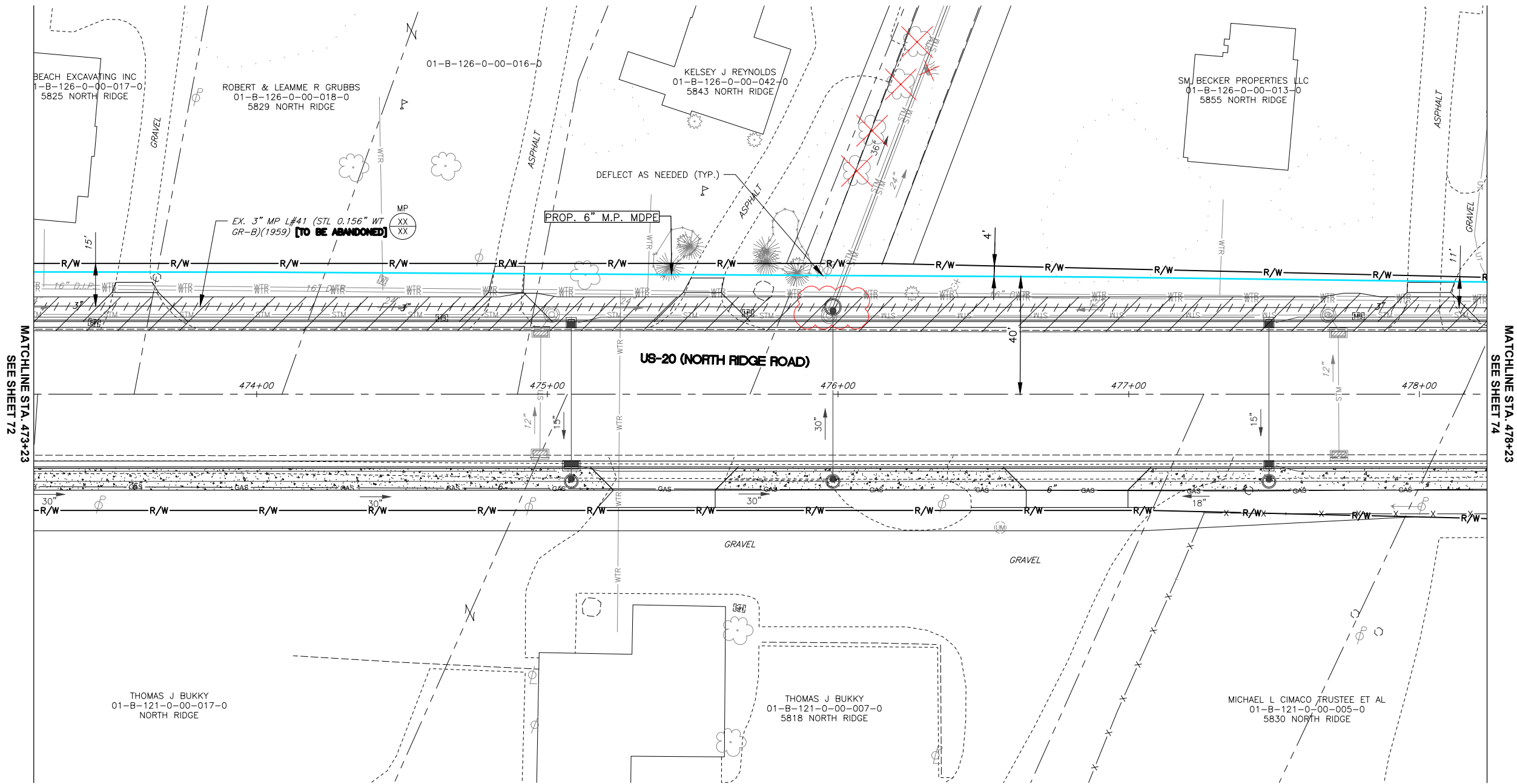
DATE: 4/19/2023  
PROJECT ID #: **P401686965**

72  
79

THE OWNER DOES NOT WARRANT THE ACCURACY, SUFFICIENCY, OR COMPLETENESS OF THIS DRAWING OR MAP FOR ANY PURPOSE, AND RELIANCE HEREON AND USE HEREOF IS AT THE RISK OF THE USER, WHO AGREES TO HOLD HARMLESS AND INDEMNIFY THE OWNER AGAINST ANY AND ALL LIABILITY IN CONNECTION WITH ITS USE.

M.P. REMOVAL  
W.S. US-20  
REMOVE 10' ~ T&W STEEL  
L#41

HB-95  
W.S. US 20  
RELOCATE 500' - 6" M.P. MDPE  
VCU: ML REL-L#41-MP-OH12923



REV	DESCRIPTION	DATE	BY



US 20 - PAINESVILLE, PERRY, & MADISON  
TOWNSHIP, LAKE CO., OHIO

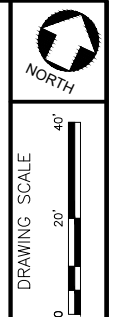
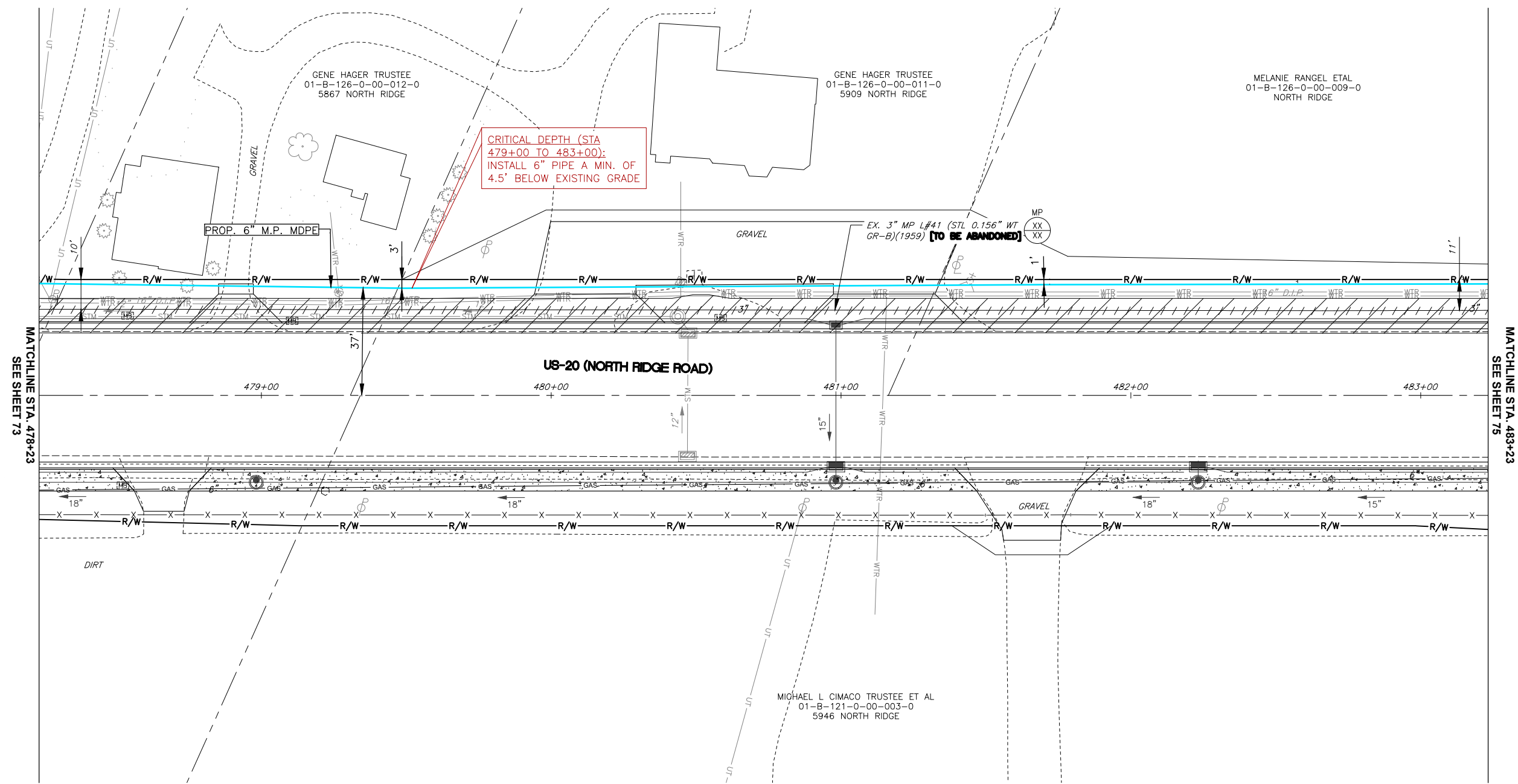
US 20  
STA. 473+23 TO STA. 478+23

DATE: 4/19/2023  
PROJECT ID #: P401686965

73  
79

THE OWNER DOES NOT WARRANT THE ACCURACY, SUFFICIENCY, OR COMPLETENESS OF THIS DRAWING OR MAP FOR ANY PURPOSE, AND RELIANCE HEREON AND USE HEREOF IS AT THE RISK OF THE USER, WHO AGREES TO HOLD HARMLESS AND INDEMNIFY THE OWNER AGAINST ANY AND ALL LIABILITY IN CONNECTION WITH ITS USE.

HB-95  
W.S. US 20  
RELOCATE 500' - 6" M.P. MDPE  
VCU: ML REL-L#41-MP-OH12923



REV	DESCRIPTION	DATE	BY



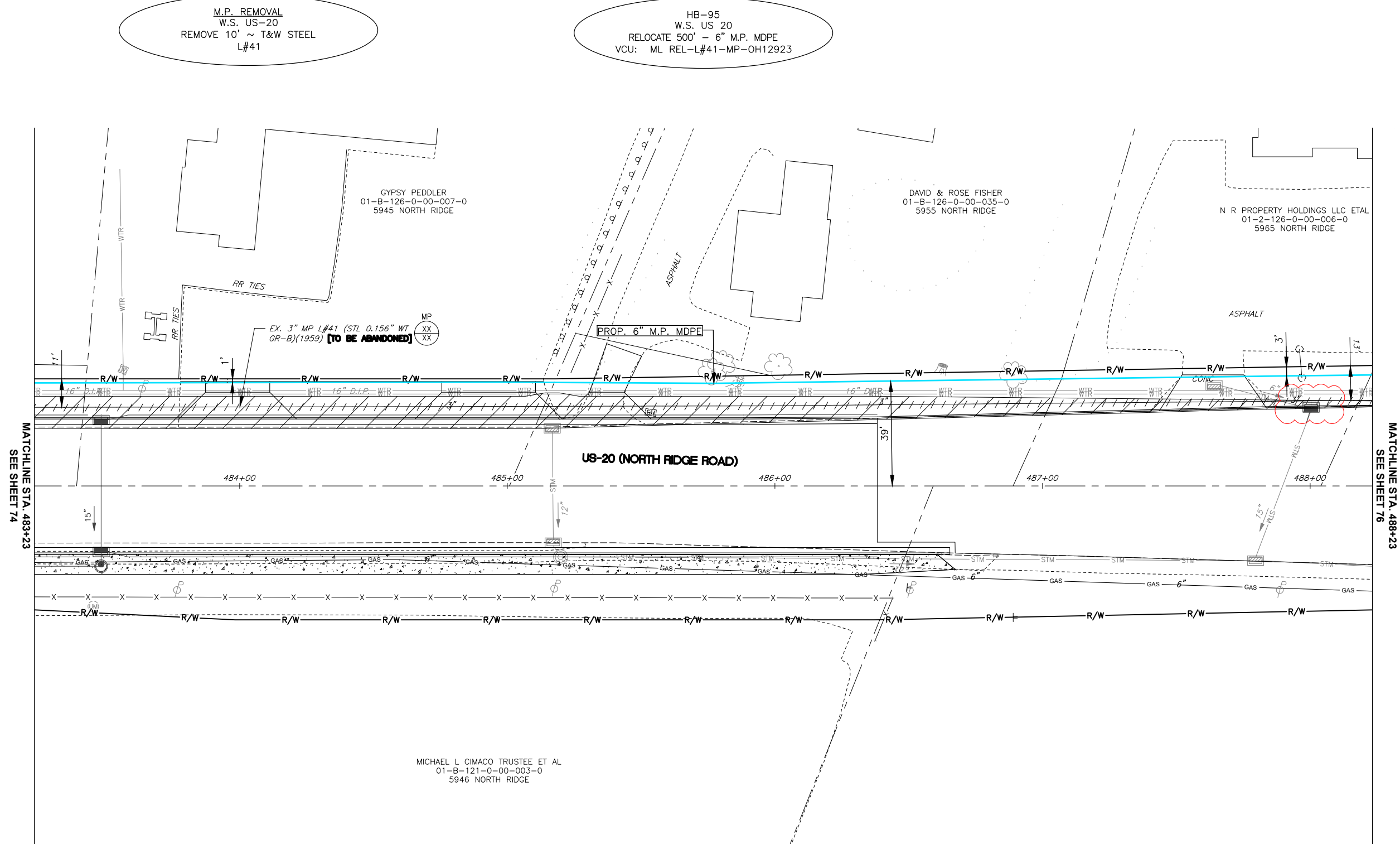
US 20 - PAINESVILLE, PERRY, & MADISON  
TWPS., LAKE CO., OHIO

US 20  
STA. 478+23 TO STA. 483+23

DATE: 4/19/2023  
PROJECT ID #: P401686965

74  
79

THE OWNER DOES NOT WARRANT THE ACCURACY, SUFFICIENCY, OR COMPLETENESS OF THIS DRAWING OR MAP FOR ANY PURPOSE, AND RELIANCE HEREON AND USE HEREOF IS AT THE RISK OF THE USER, WHO AGREES TO HOLD HARMLESS AND INDEMNIFY THE OWNER AGAINST ANY AND ALL LIABILITY IN CONNECTION WITH ITS USE.



M.P. REMOVAL  
 W.S. US-20  
 REMOVE 10' ~ T&W STEEL  
 L#41

HB-95  
 W.S. US 20  
 RELOCATE 500' - 6" M.P. MDPE  
 VCU: ML REL-L#41-MP-OH12923

MATCHLINE STA. 483+23  
 SEE SHEET 74

MATCHLINE STA. 488+23  
 SEE SHEET 76

NORTH

DRAWING SCALE  
 0 20' 40'

REV	DESCRIPTION	DATE	BY

**Dominion Energy**

**US 20 - PAINESVILLE, PERRY, & MADISON  
 TWPS., LAKE CO., OHIO**

US 20  
 STA. 483+23 TO STA. 488+23

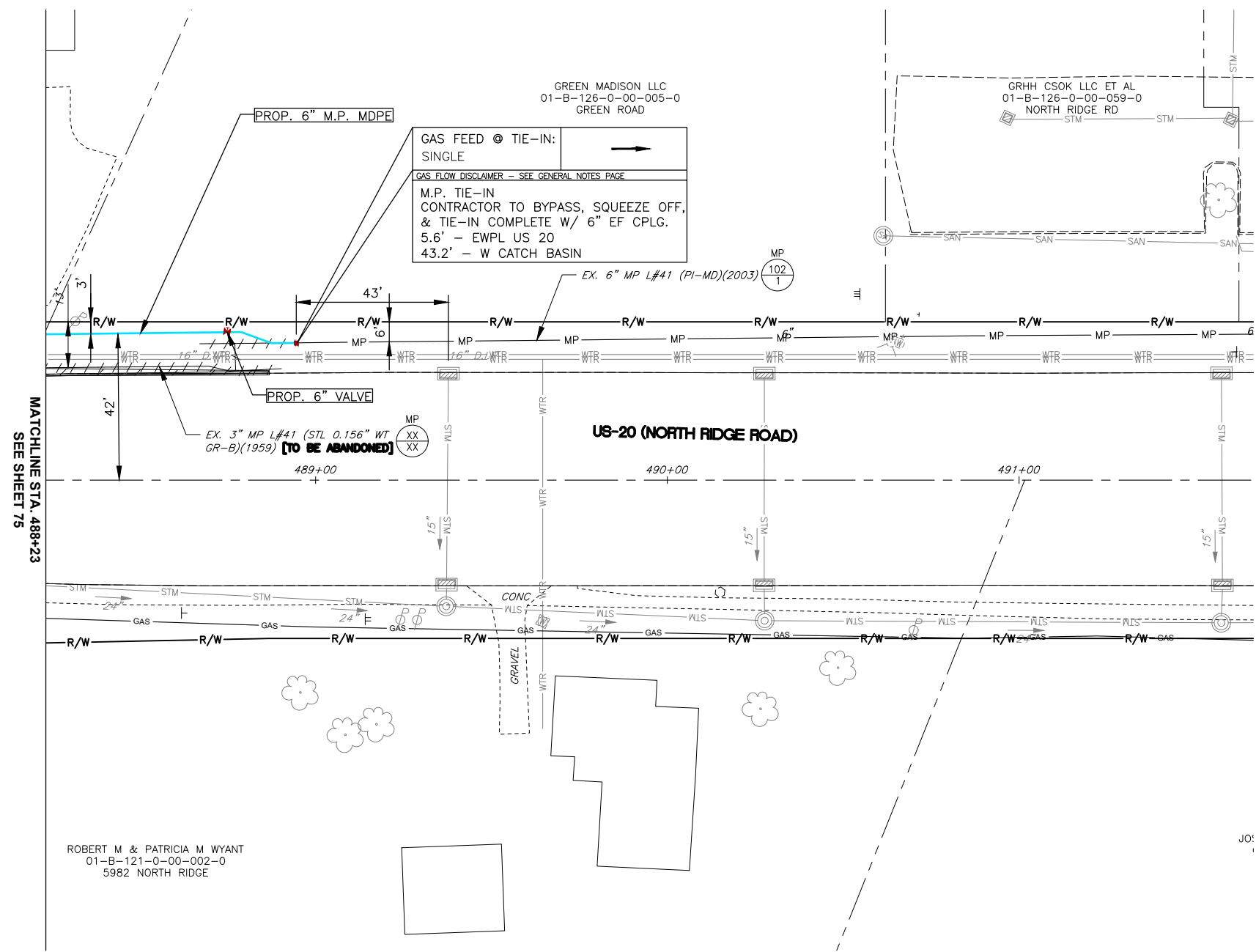
DATE: 4/19/2023  
 PROJECT ID #: P401686965

75  
 79



THE OWNER DOES NOT WARRANT THE ACCURACY, SUFFICIENCY, OR COMPLETENESS OF THIS DRAWING OR MAP FOR ANY PURPOSE, AND RELIANCE HEREON AND USE HEREOF IS AT THE RISK OF THE USER, WHO AGREES TO HOLD HARMLESS AND INDEMNIFY THE OWNER AGAINST ANY AND ALL LIABILITY IN CONNECTION WITH ITS USE.

HB-95  
W.S. US 20  
RELOCATE 45' - 6" M.P. MDPE  
VCU: ML REL-L#41-MP-OH12923



MATCHLINE STA. 488+23  
SEE SHEET 75

GREEN MADISON LLC  
01-B-126-0-00-005-0  
GREEN ROAD

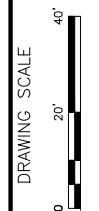
GRHH CSOK LLC ET AL  
01-B-126-0-00-059-0  
NORTH RIDGE RD

ROBERT M & PATRICIA M WYANT  
01-B-121-0-00-002-0  
5982 NORTH RIDGE

GAS FEED @ TIE-IN:  
SINGLE

GAS FLOW DISCLAIMER - SEE GENERAL NOTES PAGE

M.P. TIE-IN  
CONTRACTOR TO BYPASS, SQUEEZE OFF,  
& TIE-IN COMPLETE W/ 6" EF CPLG.  
5.6' - EWPL US 20  
43.2' - W CATCH BASIN



REV	DESCRIPTION	DATE	BY



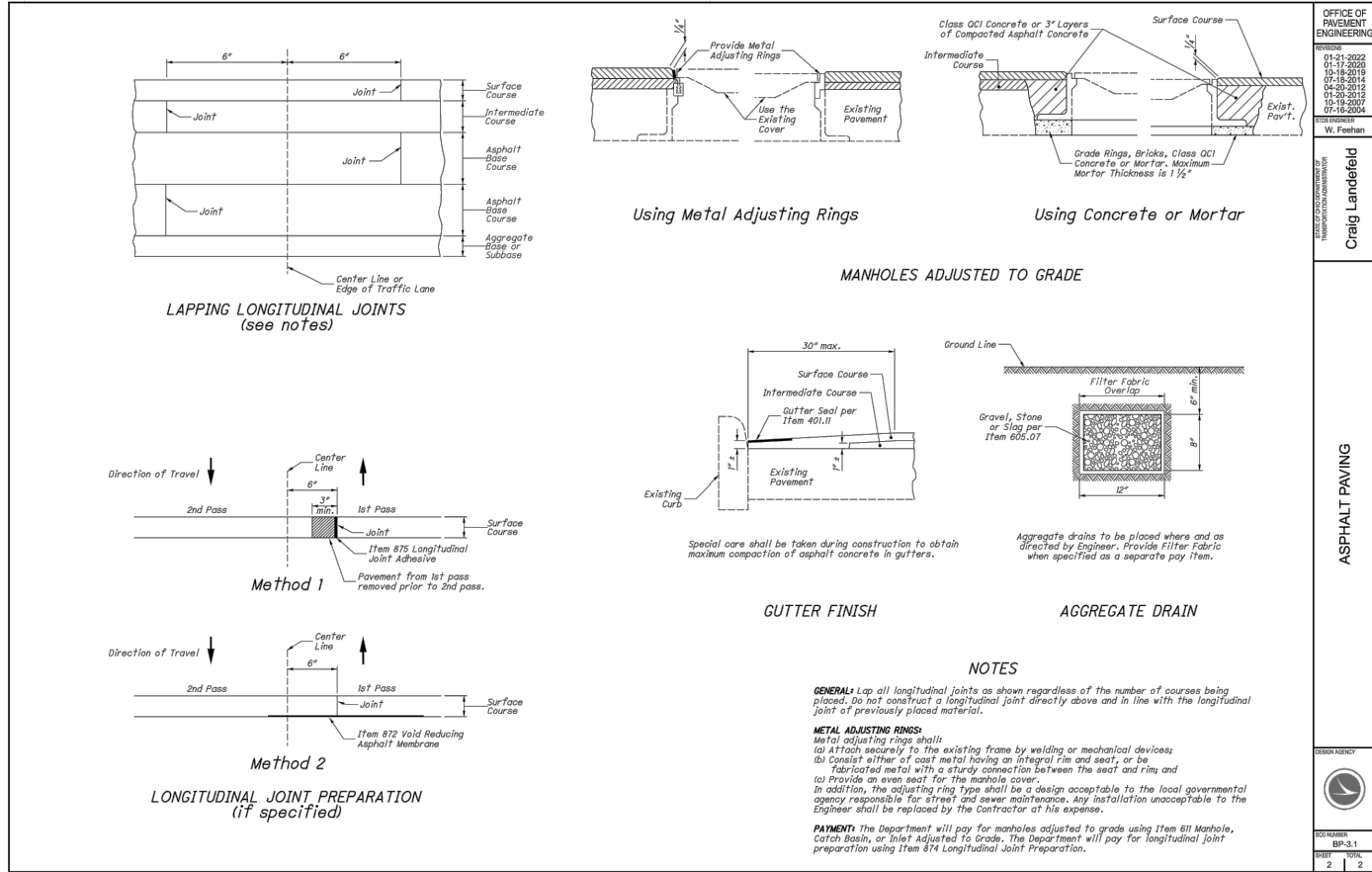
US 20 - PAINESVILLE, PERRY, & MADISON  
TOWNSHIP, LAKE CO., OHIO

US 20  
STA. 488+23 TO END

DATE: 4/19/2023  
PROJECT ID #: P401686965

76  
79

THE OWNER DOES NOT WARRANT THE ACCURACY, SUFFICIENCY, OR COMPLETENESS OF THIS DRAWING OR MAP FOR ANY PURPOSE, AND RELIANCE HEREON AND USE HEREOF IS AT THE RISK OF THE USER, WHO AGREES TO HOLD HARMLESS AND INDEMNIFY THE OWNER AGAINST ANY AND ALL LIABILITY IN CONNECTION WITH ITS USE.



OFFICE OF PAVEMENT ENGINEERING  
 11-21-2022  
 01-17-2023  
 03-16-2019  
 05-18-2014  
 04-20-2012  
 01-20-2012  
 05-18-2004  
 07-16-2004  
 W. Feehan

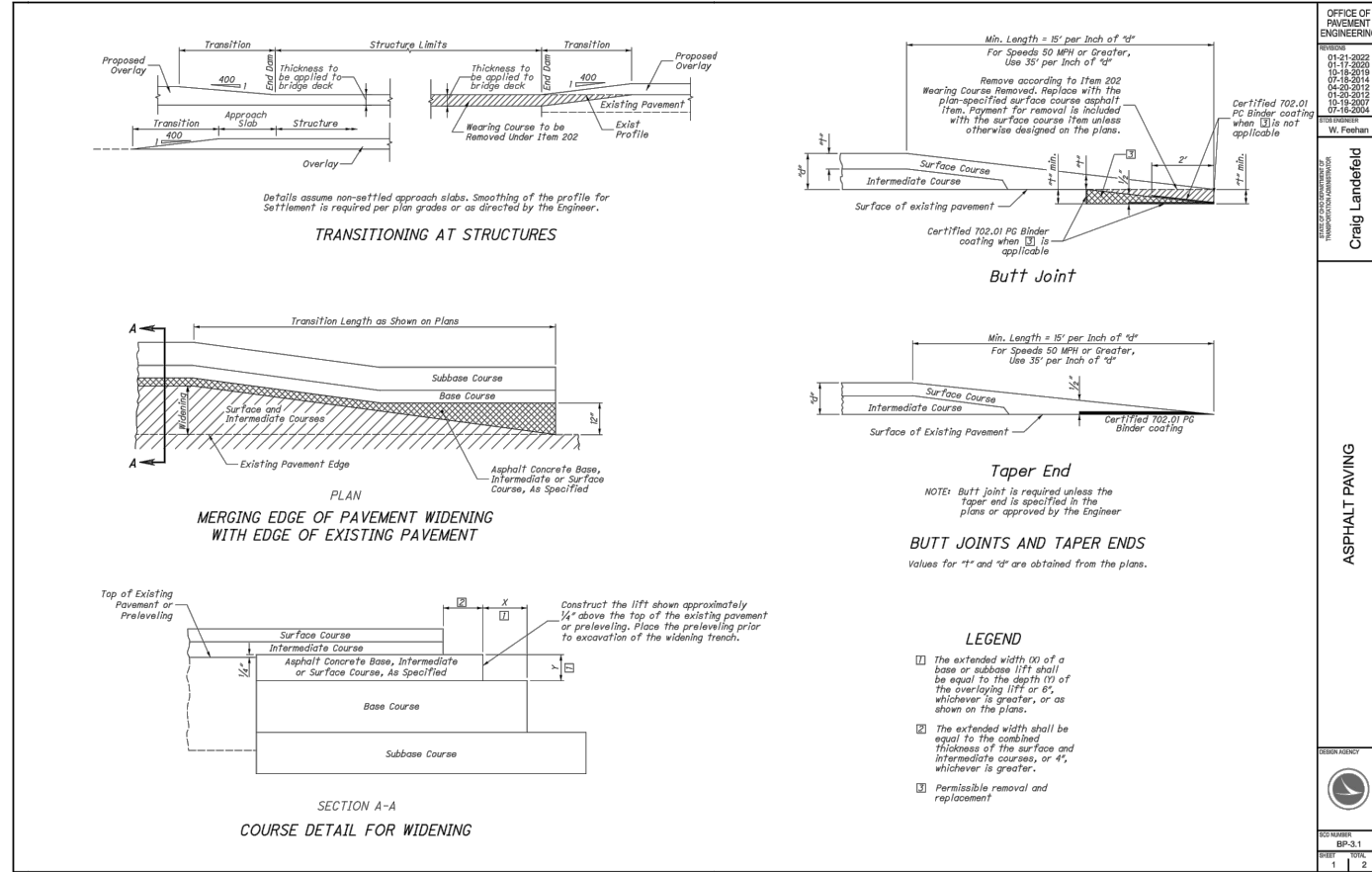
STATE OF OHIO DEPARTMENT OF TRANSPORTATION  
 DIVISION OF HIGHWAY CONSTRUCTION DIVISION

Craig Landefeld

ASPHALT PAVING

DATE: 11-21-2022

REV: 1 2



OFFICE OF PAVEMENT ENGINEERING  
 11-21-2022  
 01-17-2023  
 03-16-2019  
 05-18-2014  
 04-20-2012  
 01-20-2012  
 05-18-2004  
 07-16-2004  
 W. Feehan

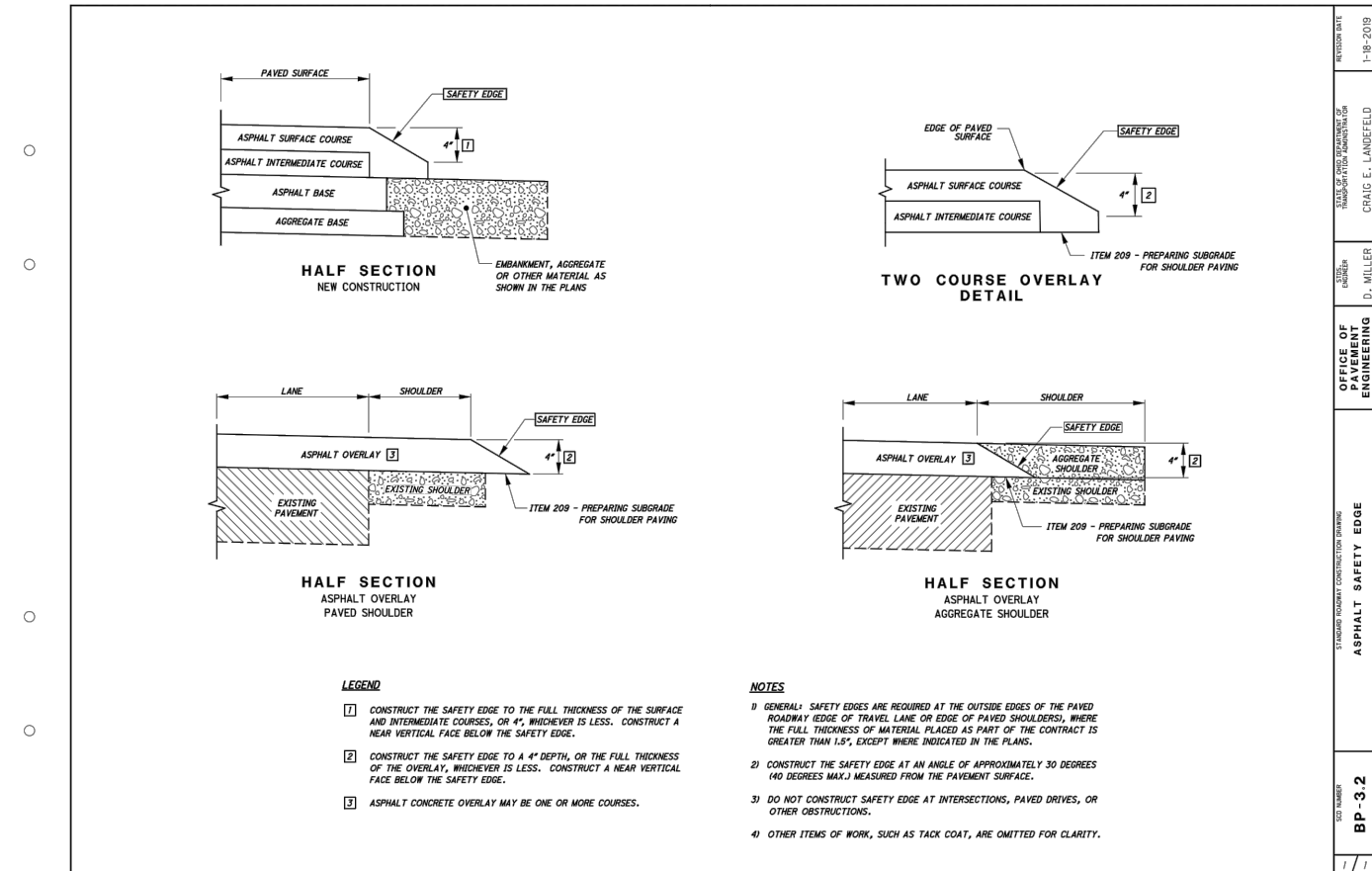
STATE OF OHIO DEPARTMENT OF TRANSPORTATION  
 DIVISION OF HIGHWAY CONSTRUCTION DIVISION

Craig Landefeld

ASPHALT PAVING

DATE: 11-21-2022

REV: 1 2



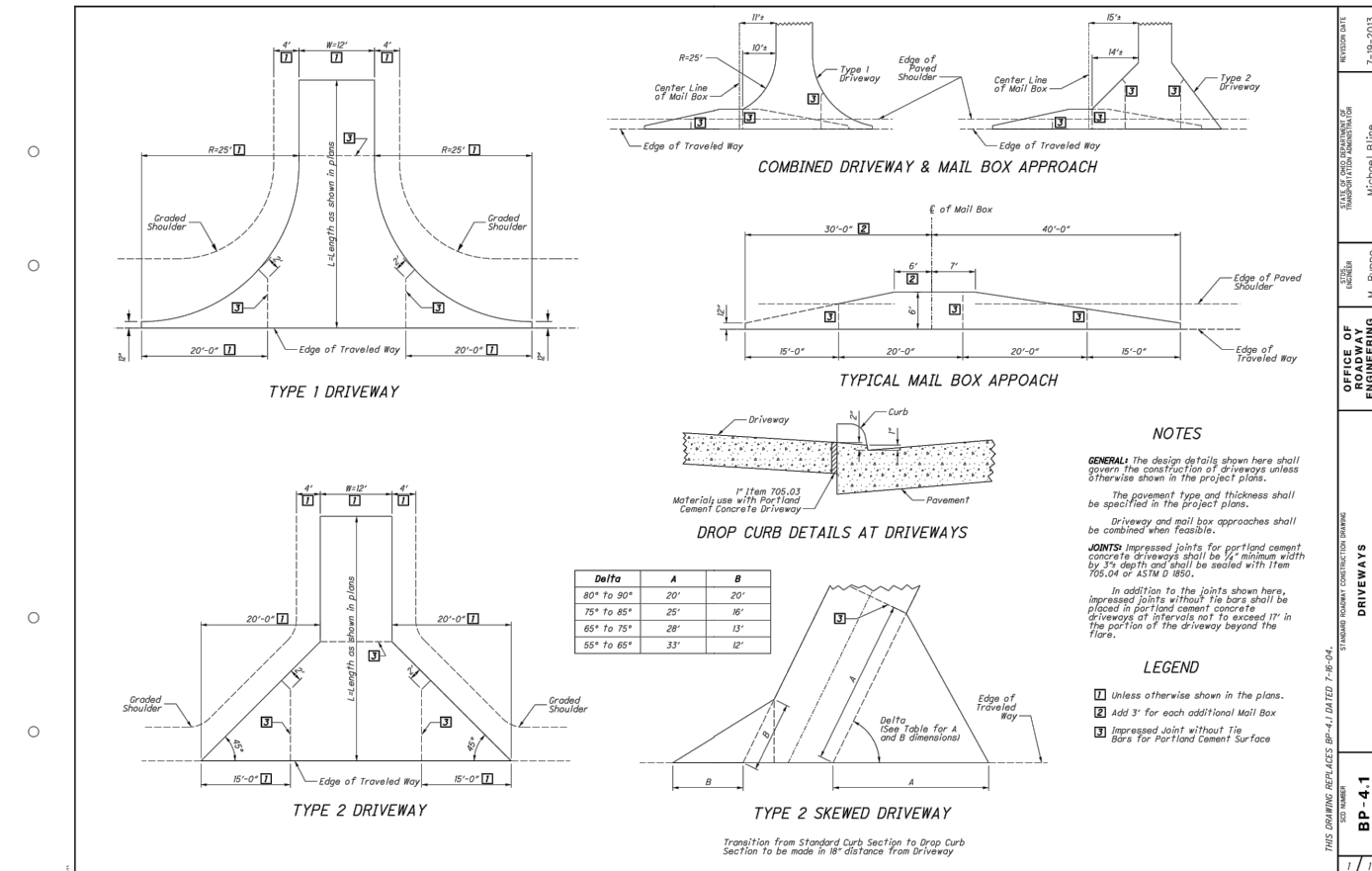
OFFICE OF PAVEMENT ENGINEERING  
 1-18-2019  
 STATE OF OHIO DEPARTMENT OF TRANSPORTATION  
 DIVISION OF HIGHWAY CONSTRUCTION DIVISION

CRAIG E. LANDEFELD

ASPHALT SAFETY EDGE

DATE: 1-18-2019

REV: 1 1



OFFICE OF PAVEMENT ENGINEERING  
 7-19-2013  
 STATE OF OHIO DEPARTMENT OF TRANSPORTATION  
 DIVISION OF HIGHWAY CONSTRUCTION DIVISION

Michael Blinn

DRIVEWAYS

DATE: 7-19-2013

REV: 1 1



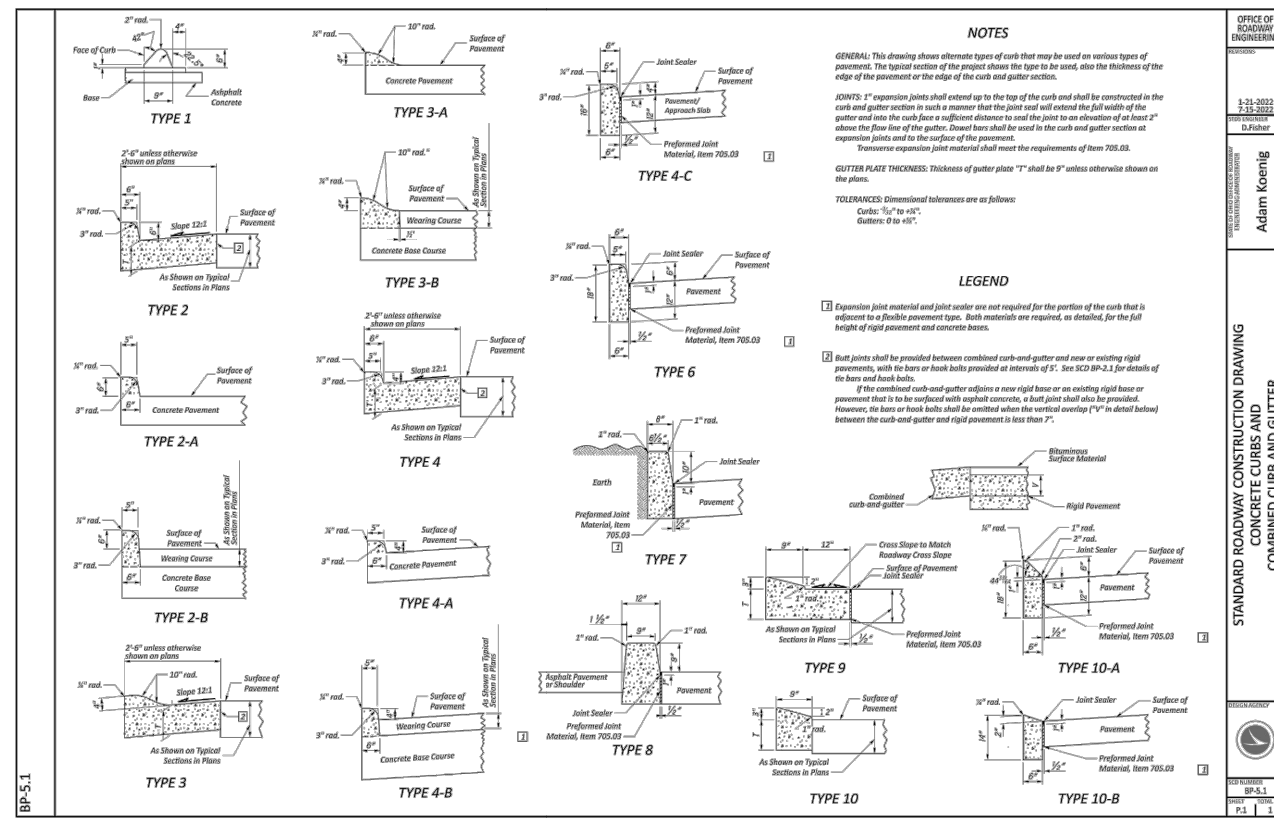
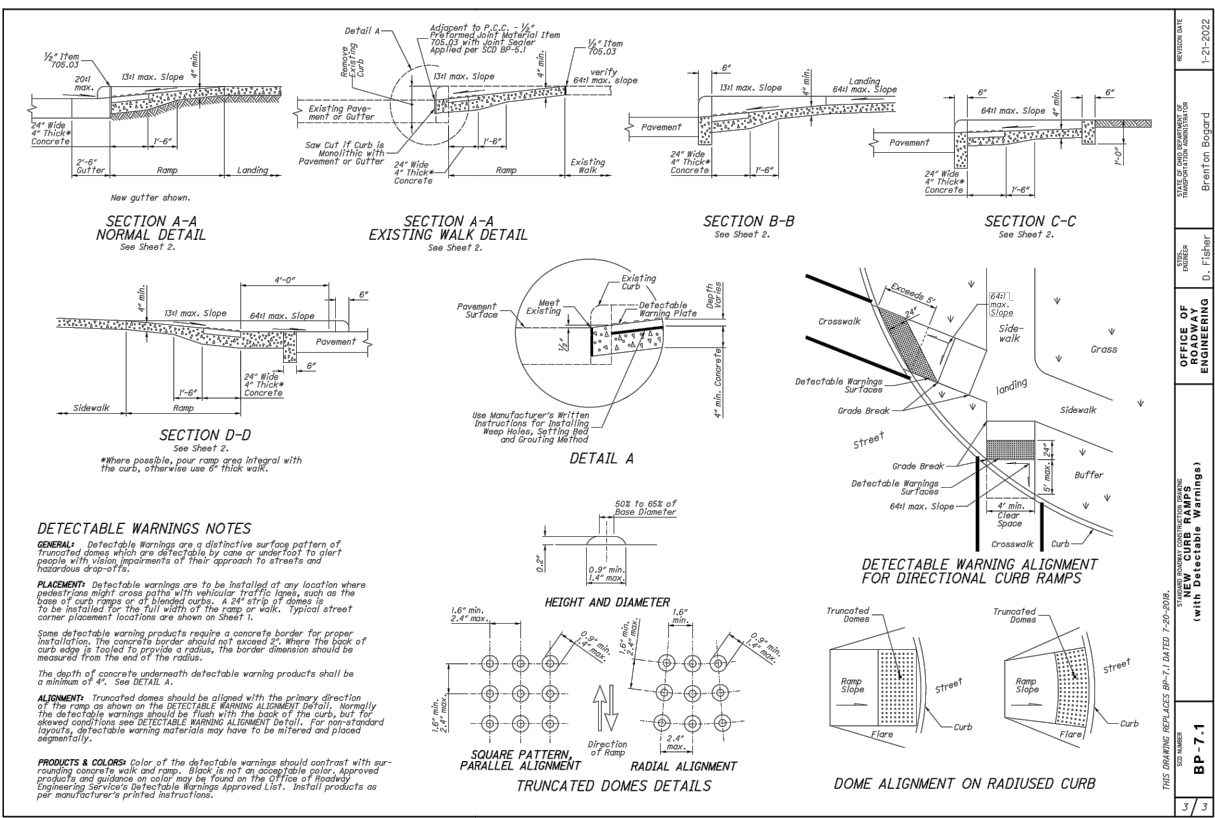
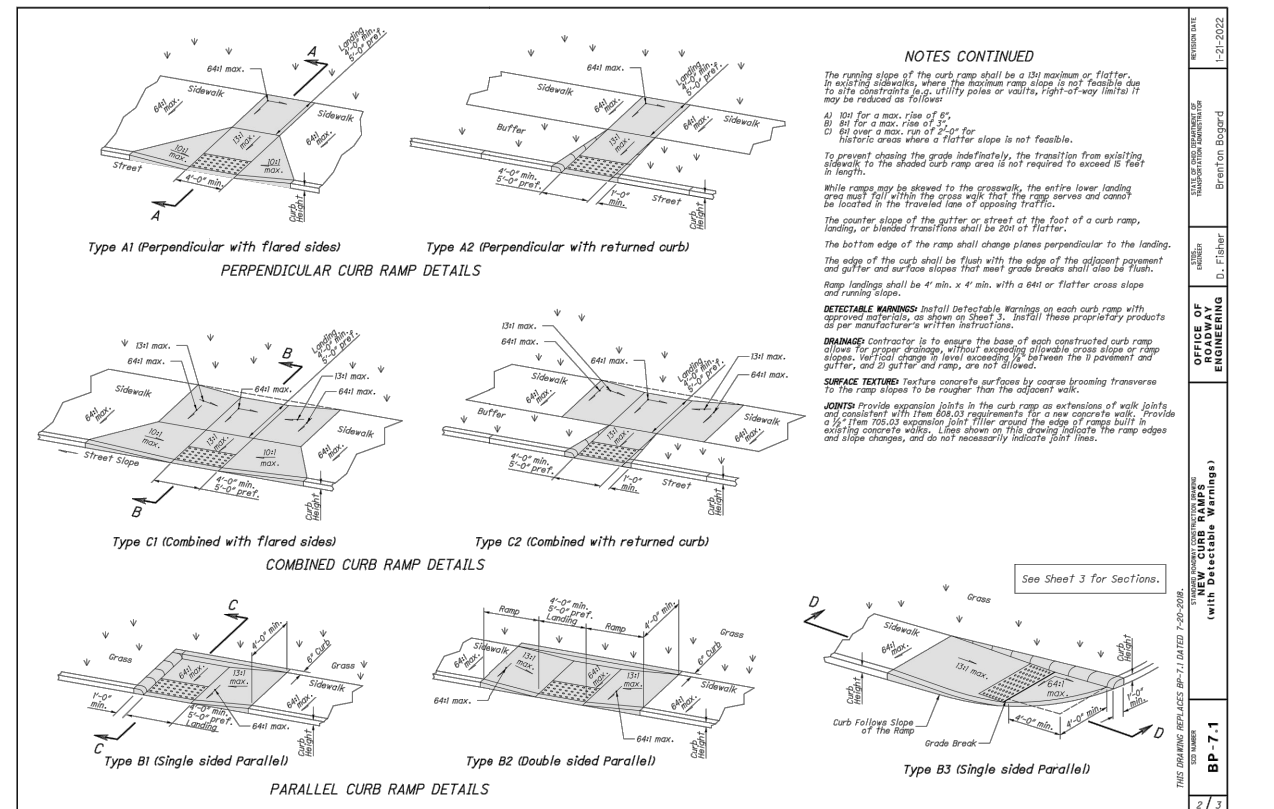
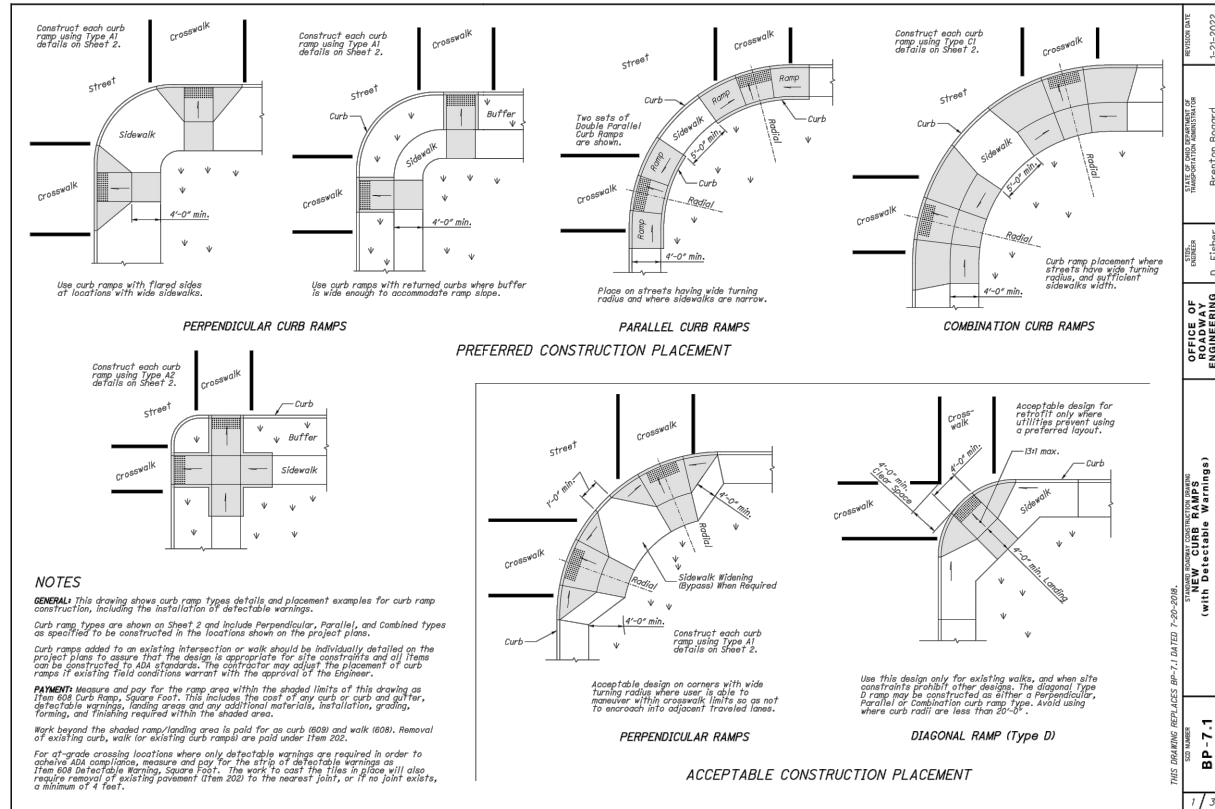
US 20 - PAINESVILLE, PERRY, & MADISON TOWNSHIPS, LAKE CO., OHIO

DETAILS

DATE: 4/19/2023  
 PROJECT ID #: P401690778

77  
79

THE OWNER DOES NOT WARRANT THE ACCURACY, SUFFICIENCY, OR COMPLETENESS OF THIS DRAWING OR MAP FOR ANY PURPOSE, AND RELIANCE HEREON AND USE HEREOF IS AT THE RISK OF THE USER, WHO AGREES TO HOLD HARMLESS AND INDEMNIFY THE OWNER AGAINST ANY AND ALL LIABILITY IN CONNECTION WITH ITS USE.



US 20 - PAINESVILLE, PERRY, & MADISON TOWNSHIPS, LAKE CO., OHIO

DETAILS

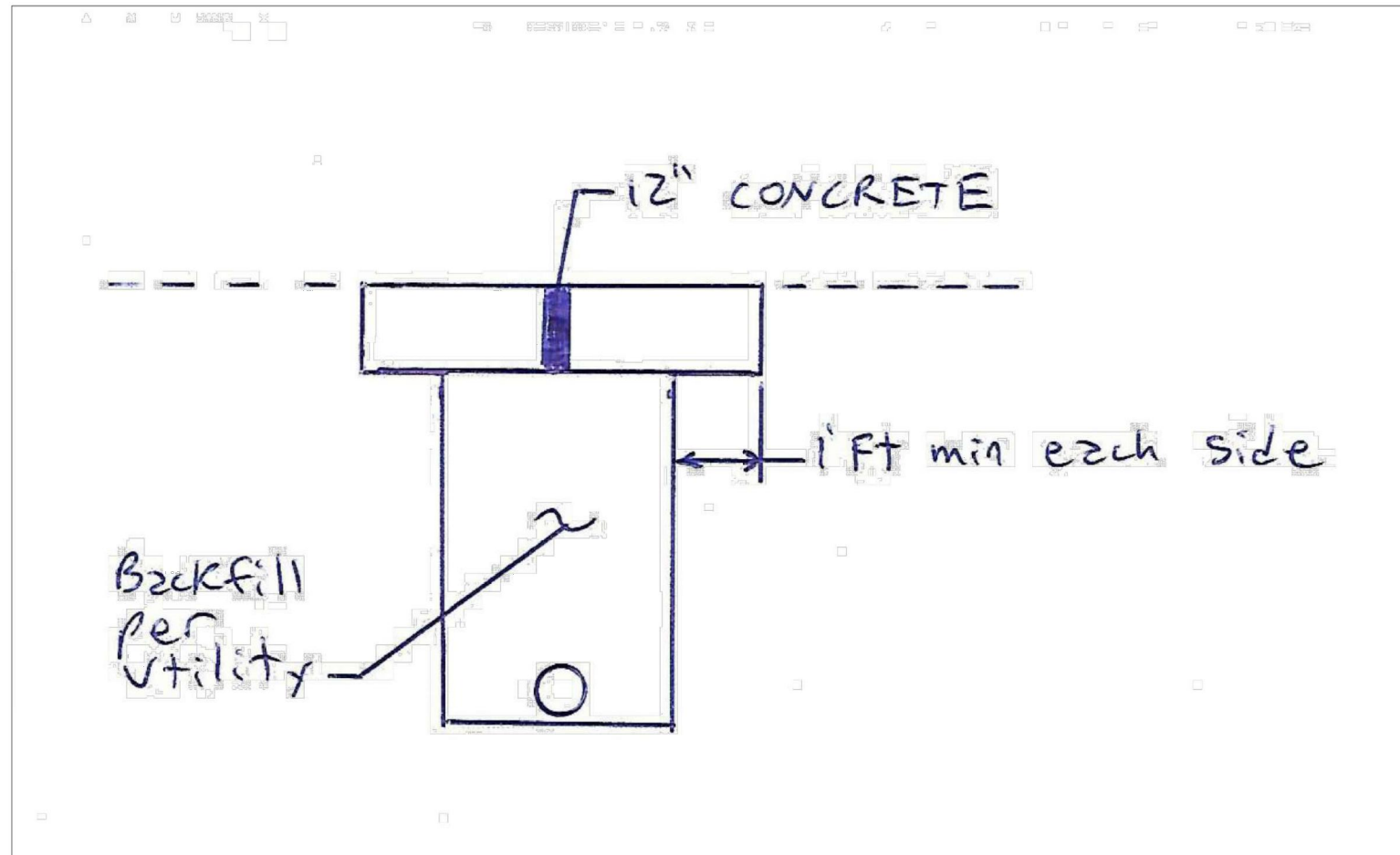
DATE: 4/19/2023 PROJECT ID #: P401690778

78 79



THE OWNER DOES NOT WARRANT THE ACCURACY, SUFFICIENCY, OR COMPLETENESS OF THIS DRAWING OR MAP FOR ANY PURPOSE, AND RELIANCE HEREON AND USE HEREOF IS AT THE RISK OF THE USER, WHO AGREES TO HOLD HARMLESS AND INDEMNIFY THE OWNER AGAINST ANY AND ALL LIABILITY IN CONNECTION WITH ITS USE.

Where the gas company needs to replace gas lines under the pavement within the pavement replacement sections of the US-20 projects, where boring would be too hard, I feel that the attached detail would be an acceptable temporary repair until the pavement is replaced. This detail would be used for gas main lines crossing US-20 and not every service line to the customers along US-20. We would expect those to be bored. In addition, if a gas line needs to cross the pavement outside of the pavement replacement of US-20 projects, this line should be bored. The open cut trenches should be regraded and seeded to match the area prior to placing the gas line.



DATE: 4/19/2023

PROJECT ID #:

P401690778

DETAILS

US 20 - PAINESVILLE, PERRY, & MADISON  
TWPS., LAKE CO., OHIO



REV	DESCRIPTION	DATE	BY