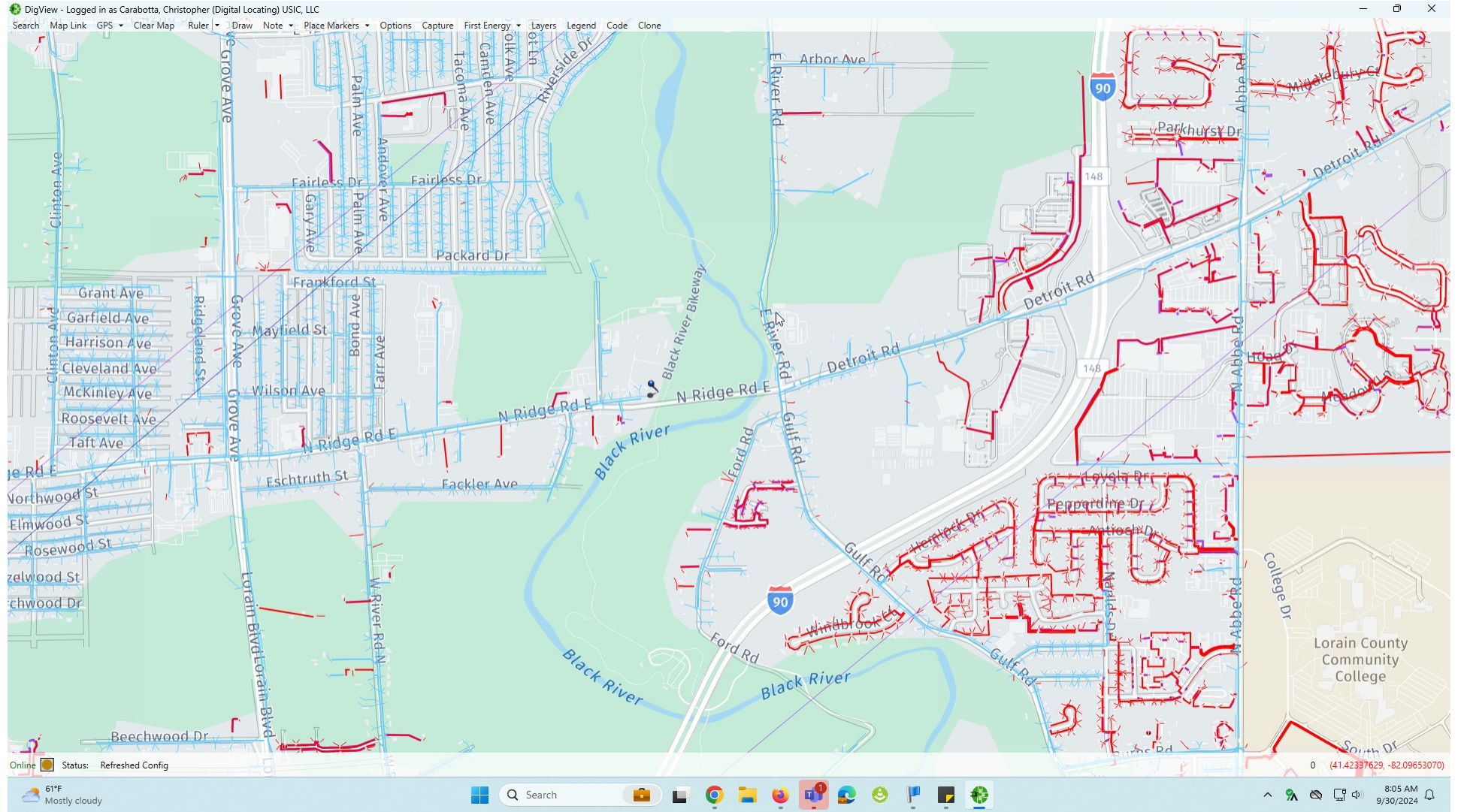


























This map is confidential and proprietary to FirstEnergy Service Company, or its parent and its affiliates (collectively "FirstEnergy"). This map is to be used as a general guide only. Any use of this map, or the information contained therein, for any other purpose other than engineering design, or its disclosure to any other persons is strictly prohibited without FirstEnergy's prior written consent. If this map or the information set forth therein is used in violation of the foregoing, FirstEnergy may pursue legal remedies. THIS MAP IS PROVIDED "AS IS" AND WITHOUT WARRANTY OF ANY KIND. FIRSTENERGY SPECIFICALLY DISCLAIMS ALL IMPLIED WARRANTIES, INCLUDING WARRANTIES OF NON-INFRINGEMENT, MERCHANTABILITY, FITNESS FOR A PARTICULAR PURPOSE, AND ALL WARRANTIES ARISING FROM TRADE PRACTICE. WITHOUT LIMITING THE FOREGOING, FIRSTENERGY MAKES NO WARRANTY REGARDING THE ACCURACY OF THIS MAP, OR THAT RESULTS OF THE USE OF THIS MAP WILL MEET ANY PERSON'S REQUIREMENTS, OR ACHIEVE ANY INTENDED RESULT. FURTHER, FIRSTENERGY DISCLAIMS ANY AND ALL LIABILITY THAT MAY ARISE FROM THE IMPROPER USE OF THIS MAP."



- First Energy
-  Abandoned
 -  Annotations
 -  Conduit Main Buried
 -  Electric Aerial Primary
 -  Electric Aerial Secondary
 -  Electric Buried 2 Phase Primary
 -  Electric Buried 3 Phase Primary
 -  Electric Buried A Phase Primary
 -  Electric Buried B Phase Primary
 -  Electric Buried C Phase Primary
 -  Electric Buried Secondary
 -  Electric Buried Transmission
 -  Electric Fiber Cable Aerial
 -  Electric Fiber Cable Buried
 -  Electric Handhole
 -  Electric HP Buried
 -  Electric Junction Box
 -  Electric Light
 -  Electric Manhole
 -  Electric Pedestal
 -  Electric Pole
 -  Electric Surface Structure
 -  Electric Three Phase Transmission
 -  Electric Transformer

OBFP 00624 OUPSb 09/27/24 15:27:27 B427101102-00B ROUT NEW POLY DSGN

Ticket : B427101102 Rev: 00B Taken: 09/27/24 02:53 PM Channel: WEB

State: OH Cnty: LORAIN Place: ELYRIA
 State: OH Cnty: LORAIN Place: AVON
 State: OH Cnty: LORAIN Place: ELYRIA TWP
 State: OH Cnty: LORAIN Place: SHEFFIELD

Address : Street: I 90
 Cross 1 : MURRAY RIDGE RD
 Cross 2 : S R 611
 Rail/Hwy: HWY Milemarker(s): FROM 143.3 TO 151.3
 Where : STARTING ON I 90 APPROXIMATELY 4,000 FT SOUTHWEST OF THE MURRAY RIDGE
 : RD INTERSECTION AT GPS (41.396129, -82.159126), AND CONTINUING ALONG I
 : 90 TO THE NORTHEAST, THE ENTIRE LENGTH AND ALONG BOTH SIDES OF THE
 : ROAD, TO THE INTERSECTION WITH SR 611 AT GPS (41.463467, -82.054624).
 : FARTHEST POINT OFF ROAD: 50 FT, BOTH SIDES OF THE ROAD.

WorkType: ROAD RECONSTRUCTION
 Done for: ODOT
 Done by: ODOT
 Whitelined: N Blasting: N
 Means of Excavation: HEAVY EQUIPMENT

Work date: 10/11/24 03:27 PM
 Start by : 10/11/24 03:27 PM Response Due: 10/11/24 03:27 PM

Best Fit: 41.464138/-82.053971 41.444432/-82.041702
 : 41.397490/-82.161023 41.377783/-82.148754

Comments:

Design call back requested: N Mailing of plan drawings requested: Y
 Caller : KARLA BOHMER Phone: 419-207-7166
 Company : ODOT Type: MEMB
 Co addr : 906 CLARK AVE.
 City : ASHLAND St: OH Zip: 44805
 Alt cont: SAME AS ABOVE Phone:
 Email: KARLA.BOHMER@DOT.OHIO.GOV

Members:

AMM =BREEZELINE - CLEVELAND(USIC) AVLP =AVON LAKE REGIONAL WATER
AVN =AVON UTILITIES - CITY OF BSDP =BRIGHTSPEED (STAKECENTER)
CEI =ILLUMINATING CO CLYP =ELYRIA - CITY OF
CTCP =COLUMBIA GAS TRANSMISSION - ME LEDP =LORAIN COUNTY ENGINEERS
LORS =LORAIN - CITY OF (SEWER) LORTR =LORAIN - CITY OF (TRAFFIC)
LORW =LORAIN - CITY OF (WATER) OBFP =AT&T - OHIO
ODT3 =ODOT 3 TRAFFIC (DISTRICT 3) ODTCTS=ODOT CENTRAL ITS
OED =OHIO EDISON - (USIC) ONCP =EVERSTREAM SOLUTIONS/NORTHERN
PIFP =COLUMBIA GAS OF OHIO-LORAIN (U RLWP =RURAL LORAIN WATER
VSFP =SHEFFIELD - VILLAGE OF WINP =WINDSTREAM OHIO
WNOP =CHARTER COMM(SPECTRUM/TIME WAR ZAYP =ZAYO FIBER SOLUTIONS (STAKECEN

View map at:
https://newtin.oups.org/newtinweb/map_tkt.nap?TRG=4Ay2x5r1t4n3m0ys4n1

At&t Ticket Id: 306387685 OCC Tkt No: B427101102
clli code: PLR :

Received_Date: 2024-09-27 14:33:33
Request_URL: <http://ticketservice.usicllc.com:443/jaxrs/oh/tickets>

Live the SAFE-LIFE!

Admin Support

INFRASTRUCTURE: UNDERSTOOD



800-762-0592 office
9045 River Rd. Ste. 300
Indianapolis, IN 46240

USICLLC.com | BHUG.com | ReconniUS.com | OnTargetServices.com

CAUTION: This is an external email and may not be safe. If the email looks suspicious, please do not click links or open attachments and forward the email to csc@ohio.gov or click the Phish Alert Button if available.