

COUNTY: MAHONING

LOCATION: I.R. 680 @ US 224 - GORES

S.L.M.: 12.20

24" STOP LINE: L.F.

12" CROSSWALK LINE: L.F.

DOTTED LINE: 1375 L.F.


8" CHANNELIZING LINE: L.F.

12" CHANNELIZING LINE: 1850 L.F.


24" TRANSVERSE LINE (WT): L.F.

24" TRANSVERSE LINE (YW): L.F.

SYMBOL:



INTERSTATE 680



COUNTY: MAHONING

LOCATION: I.R. 680 @ S.R. 164 - GORES

S.L.M.: 14.20

24" STOP LINE: L.F.

12" CROSSWALK LINE: L.F.

DOTTED LINE: 1575 L.F.

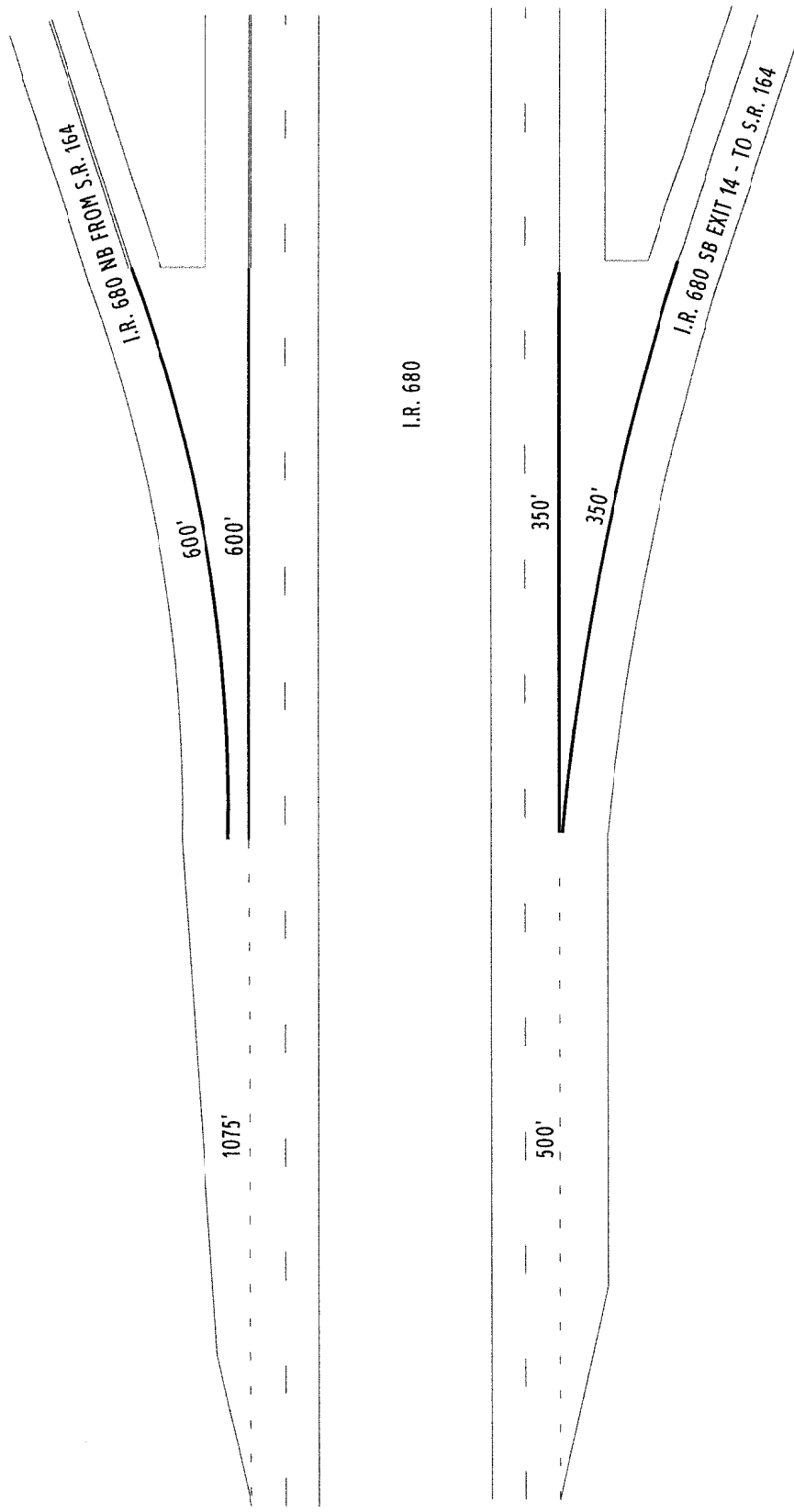
8" CHANNELIZING LINE: L.F.

12" CHANNELIZING LINE: 1900 L.F.

24" TRANSVERSE LINE (WT): L.F.

24" TRANSVERSE LINE (YW): L.F.

SYMBOL:



I.R. 680

COUNTY: MAHONING

LOCATION: I.R. 680 SB RAMPS @ S.R. 164 / WESTERN RESERVE RD.

S.L.M.: 14.38

24" STOP LINE: 38 L.F.

12" CROSSWALK LINE: L.F.

DOTTED LINE: L.F.

8" CHANNELIZING LINE: L.F.

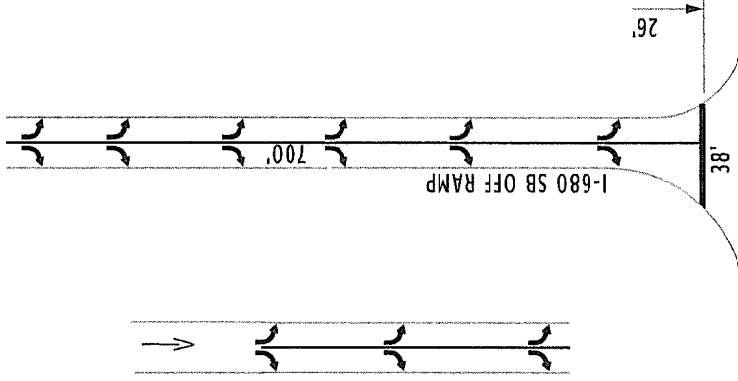

12" CHANNELIZING LINE: 700 L.F.

24" TRANSVERSE LINE [WT]: L.F.

24" TRANSVERSE LINE [YW]: L.F.

SYMBOL: 8 - LEFT TURN ARROWS, 8 - RIGHT TURN ARROWS

1 - WRONG WAY ARROW



WESTERN RESERVE RD.

STATE ROUTE 164

I-680 SB ON RAMP

COUNTY: MAHONING

LOCATION: I.R. 680 NB OFF RAMP @ SOUTH AVE.

S.L.M.: 14.393

24" STOP LINE: 40 L.F.

12" CROSSWALK LINE: L.F.

DOTTED LINE: L.F.

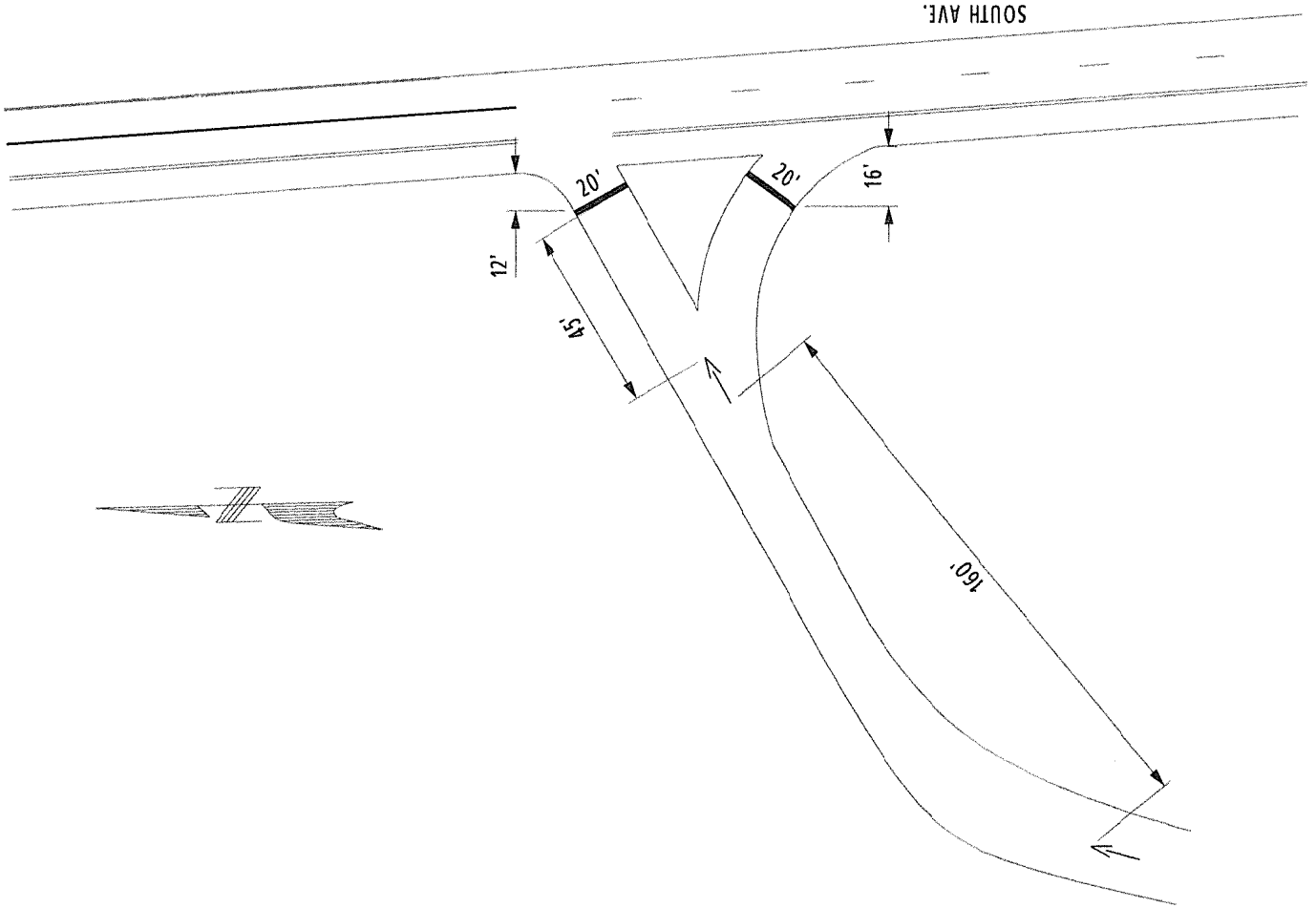
8" CHANNELIZING LINE: L.F.

12" CHANNELIZING LINE: L.F.

24" TRANSVERSE LINE (WT): L.F.

24" TRANSVERSE LINE (YW): L.F.

SYMBOL: Z - WRONG WAY ARROWS



COUNTY: MAHONING

LOCATION: I.R. 680 @ S.R. 164 - GORES

S.L.M.: 14.70

24" STOP LINE: L.F.

12" CROSSWALK LINE: L.F.

DOTTED LINE: 1500 L.F.

8" CHANNELIZING LINE: L.F.

12" CHANNELIZING LINE: 1960 L.F.

24" TRANSVERSE LINE (WT): L.F.

24" TRANSVERSE LINE (YW): L.F.

SYMBOL:

