PID # 9953
STATE JOB # 641080

	OHIO
	FHWA REGION 5
	FEDERAL PROJECT

MAH-680-6.98
R/W ONLY

FUNDS: STATE

STATE OF OHIO
DEPARTMENT OF TRANSPORTATION

MAH-680-6.98

MAHONING COUNTY
CITY OF YOUNGSTOWN

CONVENTIONAL SIGNS

County Line
Township Line
Section Line
Corporation Line or
Fence Line(existing) (proposed)
Center Line 352 353
Trees, Stumps (to be removed)
Utility Poles: Telephone, Power, Light

Limited Access (only) LA
Right of Way (only) RW
Limited Access & Right of Way LA & RW
Existing Right of Way
Property Line (in existing fence)
Railroad or
Guardrail (existing) (proposed)

INDEX OF SHEETS

TITLE SHEET
PROPERTY MAP 1
SUMMARY OF ADDITIONAL R/W 1

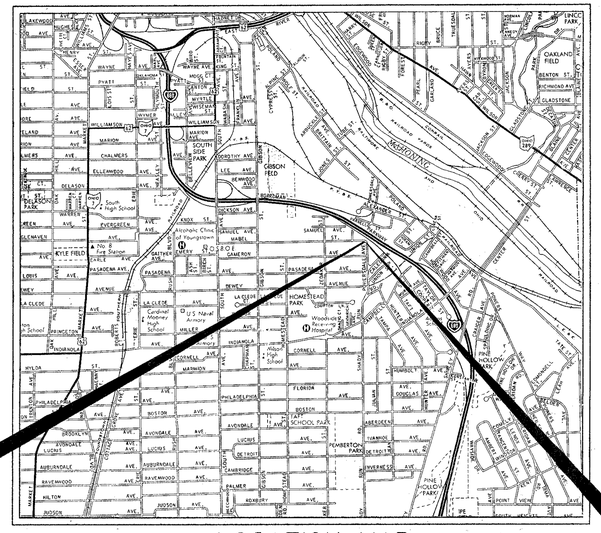

END WORK
STA. 720+41.20

BEGIN WORK
STA. 717+92.20

LOCATION MAP

SCALE IN MILES
0 1 2 3 4 5

Portion to be improved
State & Federal Routes
Other Roads

SCALES

Plan 0 50 100 200
Profile : Horizontal N/A Vertical N/A
Cross Section : Horizontal 0 5 10 Vertical 0 5 10

Approved
Date Assistant Deputy Director of Real Estate

Approved
Date Director, Department of Transportation

Plan Prepared By :

OHIO Department of Transportation
District 4

Project : MAH-680-6.98
Date of Letting , 19 Contract No.

DEPARTMENT OF TRANSPORTATION
FEDERAL HIGHWAY ADMINISTRATION

APPROVED:

DIVISION ADMINISTRATOR DATE

M6806901.DGN

TITLE SHEET

PID # 9953
STATE JOB # 641080

	OHIO
	FHWA REGION 5
	FEDERAL PROJECT

MAH-680-6.98
R/W ONLY

FUNDS: STATE

STATE OF OHIO
DEPARTMENT OF TRANSPORTATION

MAH-680-6.98

MAHONING COUNTY
CITY OF YOUNGSTOWN

CONVENTIONAL SIGNS

County Line
Township Line
Section Line
Corporation Line or
Fence Line(existing) (proposed)
Center Line 352 353
Trees, Stumps (to be removed)
Utility Poles: Telephone, Power, Light

Limited Access (only) LA
Right of Way (only) RW
Limited Access & Right of Way LA & RW
Existing Right of Way
Property Line (in existing fence)
Railroad or
Guardrail (existing) (proposed)

INDEX OF SHEETS

TITLE SHEET
PROPERTY MAP 1
SUMMARY OF ADDITIONAL R/W 1

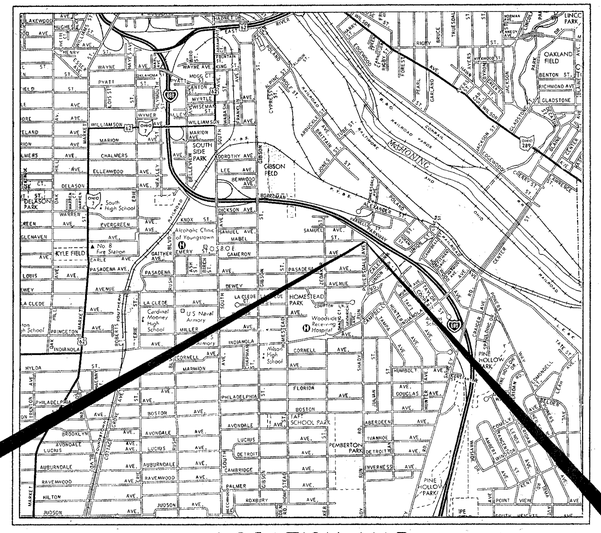

END WORK
STA. 720+41.20

BEGIN WORK
STA. 717+92.20

LOCATION MAP

SCALE IN MILES
0 1 2 3 4 5

Portion to be improved
State & Federal Routes
Other Roads

SCALES

Plan 0 50 100 200
Profile : Horizontal N/A Vertical N/A
Cross Section : Horizontal 0 5 10 Vertical 0 5 10

Approved
Date Assistant Deputy Director of Real Estate

Approved
Date Director, Department of Transportation

Plan Prepared By :

OHIO Department of Transportation
District 4

Project : MAH-680-6.98
Date of Letting , 19 Contract No.

DEPARTMENT OF TRANSPORTATION
FEDERAL HIGHWAY ADMINISTRATION

APPROVED:

DIVISION ADMINISTRATOR DATE

M6806901.DGN

TITLE SHEET

BASIS OF BEARING:
THE BEARINGS SHOWN HEREON ARE BASED UPON THE SURVEY CONTAINED IN PLANS BY THE STATE OF OHIO DEPARTMENT OF HIGHWAYS PLAN TITLED: MAH-680-6.98, DATED 25 JUNE 1969 AND AS RECORDED IN VOLUME 60 OF MAPS, AT PAGES 22-29 OF MAHONING COUNTY RECORDS.

MAHONING COUNTY
CITY OF YOUNGSTOWN
T 2N, R 2W

COMPLETED BY____ DATE____
CHECKED BY____ DATE____
PID # 9953
STATE JOB # 641080

F.H.W.A. REGION	STATE	PROJECT NO.	FUNDS
5	OHIO		

1/1

MAH-680-6.98
RIGHT OF WAY PLANS

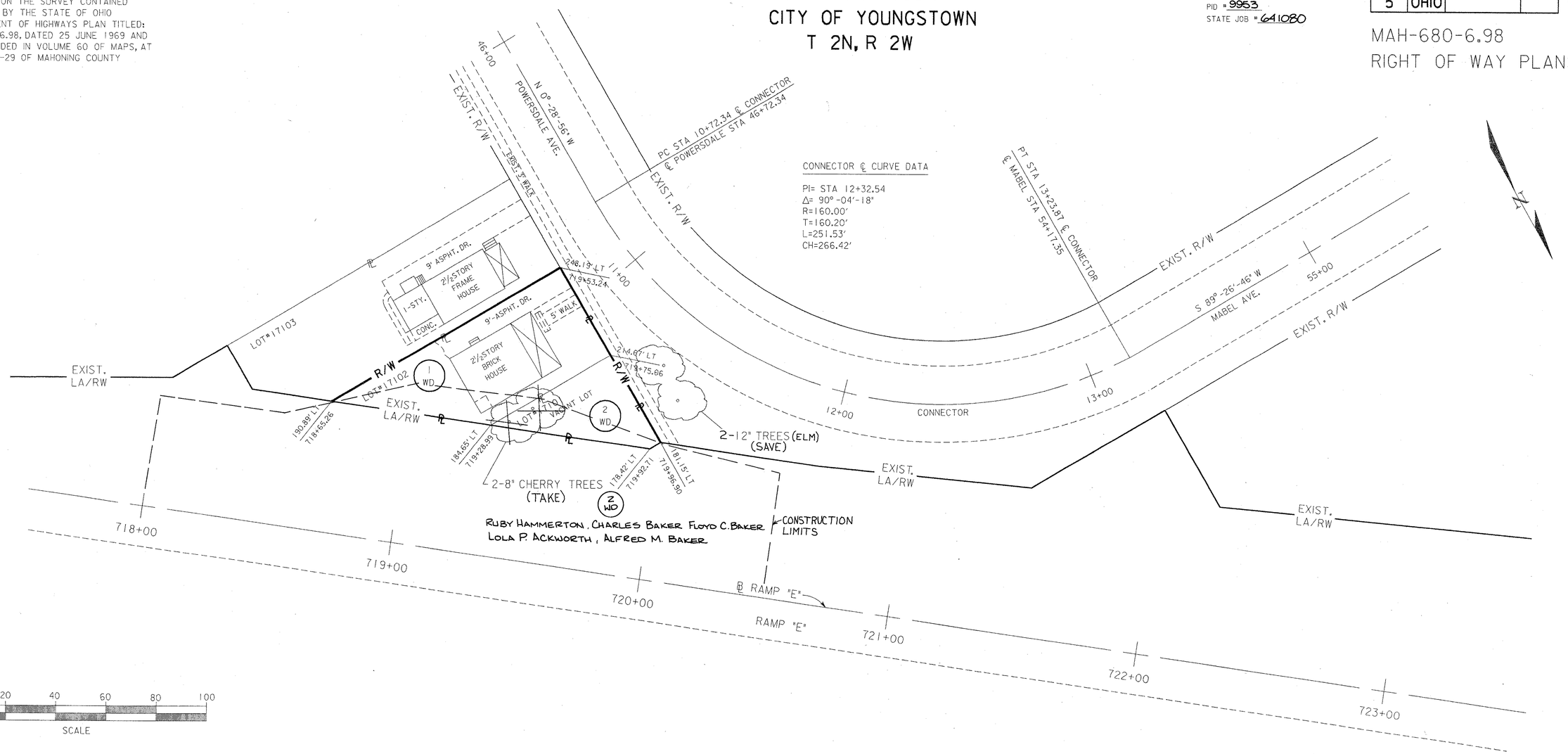

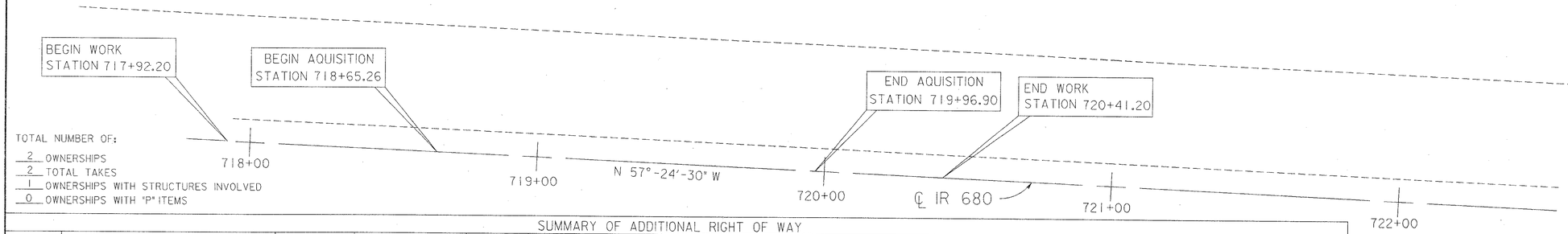

TOTAL NUMBER OF:
2 OWNERSHIPS
2 TOTAL TAKES
1 OWNERSHIPS WITH STRUCTURES INVOLVED
0 OWNERSHIPS WITH "P" ITEMS

PLAN COMPLETION DATE: 10/92
FUNDS - STATE

SUMMARY OF ADDITIONAL RIGHT OF WAY

PARCEL	OWNER	PERMANENT PARCEL NUMBER	OWNERS RECORD BOOK	OWNERS RECORD PAGE	RECORD AREA	TOTAL P.R.O.	GROSS TAKE	P.R.O. IN TAKE	NET TAKE	STRUCT.	NET RESIDUE LEFT	NET RESIDUE RIGHT	TYPE FUND	REMARKS AND PERSONALTY	AS AQUIRED BOOK	AS AQUIRED PAGE
1-WD	NORMA CARTER	53-043-0-262.00	1405	81	3200 SF	0	3200 SF	0	3200 SF	YES	0		STATE	TOTAL TAKE		
2-WD	RUBY HAMMERTON, CHARLES BAKER *	53-043-0-261.00	1365	313	1200 SF	0	1200 SF	0	1200 SF		0		STATE	TOTAL TAKE * FLOYD C. BAKER, LOLA P. ACKWORTH ALFRED M. BAKER		

REVISIONS

REV.	DATE	DESCRIPTION
	3-30-93	REV. NAME PL 2WO