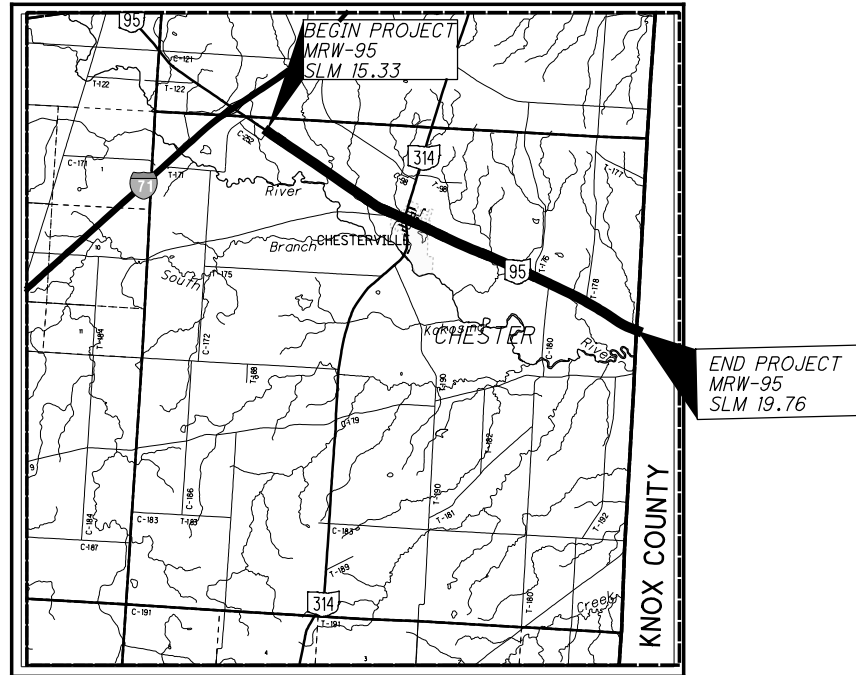


STATE OF OHIO
DEPARTMENT OF TRANSPORTATION

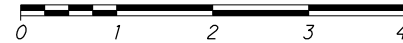
MRW-95-15.33
VILLAGE OF CHESTERVILLE
CHESTER TOWNSHIP
MORROW COUNTY



LOCATION MAP

LATITUDE: 40°28'40" LONGITUDE: 82°40'30"

SCALE IN MILES



PORTION TO BE IMPROVED	_____
INTERSTATE HIGHWAY	=====
FEDERAL ROUTES	-----
STATE ROUTES	=====
COUNTY & TOWNSHIP ROADS	=====
OTHER ROADS	-----

DESIGN DESIGNATION

	MRW-95 SLM 15.33-17.05	MRW-95 17.05-19.73
CURRENT ADT (2020)	7,700	4,100
DESIGN YEAR ADT (2032)	9,800	4,200
DESIGN HOURLY VOLUME (2032)	980	420
DIRECTIONAL DISTRIBUTION	60%	52%
TRUCKS (24 HOUR B&C)	14%	20%
DESIGN SPEED	55 MPH	55 MPH
LEGAL SPEED	55 MPH	55 MPH
NHS PROJECT	NO	NO
DESIGN FUNCTIONAL CLASSIFICATION:	05 MAJOR COLLECTOR (RURAL)	

INDEX OF SHEETS

TITLE	1
SCHEMATIC	2 - 3
TYPICAL SECTIONS	4
TYPICAL DETAILS	5 - 8
GENERAL NOTES	9 - 11
MAINTENANCE OF TRAFFIC	12 - 13
GENERAL SUMMARY	14 - 15
PAVEMENT SUBSUMMARIES	16 - 17
ROADWAY SUBSUMMARY	18
EARTHWORK SUBSUMMARY	19
ROADWAY PLAN	20 - 28
CROSS SECTIONS	29 - 33
TRAFFIC CONTROL SUBSUMMARIES	34 - 35
TRAFFIC CONTROL PLAN (NO PASSING)	36 - 38
CULVERT PLAN AND PROFILE	39
STRUCTURAL NOTES & DETAILS	40 - 41

PROJECT DESCRIPTION

RESURFACING PROJECT TO INCLUDE:
PLANING AND ASPHALT OVERLAY 4.4 MILES OF
SR-95 FROM .4 MILES SOUTHEAST OF I-71 (SLM 15.33)
TO KNOX COUNTY LINE (SLM 19.73) IN MORROW COUNTY.
SR-95 IS WITHIN THE VILLAGE OF CHESTERVILLE FROM
SLM 16.8 TO SLM 17.3.

VARIOUS GUARDRAIL UPGRADES.

HEADWALL REPLACEMENT AND STREAM WORK
AT STRUCTURE MRW-95-16.98.

EARTH DISTURBED AREAS

PROJECT EARTH DISTURBED AREA: .03 ACRES
ESTIMATED CONTRACTOR EARTH DISTURBED AREA: 0.00 ACRES
NOTICE OF INTENT EARTH DISTURBED AREA: N/A*
*LESS THAN 1 ACRE DISTURBED

DESIGN EXCEPTIONS

NONE

2019 SPECIFICATIONS

THE STANDARD SPECIFICATIONS OF THE STATE OF
OHIO, DEPARTMENT OF TRANSPORTATION, INCLUDING
SUPPLEMENTAL SPECIFICATIONS LISTED IN THE
PLANS AND CHANGES LISTED IN THE PROPOSAL SHALL
GOVERN THIS IMPROVEMENT.

I HEREBY APPROVE THESE PLANS AND DECLARE THAT
THE MAKING OF THIS IMPROVEMENT WILL NOT REQUIRE
THE CLOSING TO TRAFFIC OF THE HIGHWAY AND THAT
PROVISIONS FOR THE MAINTENANCE AND SAFETY OF
TRAFFIC WILL BE AS SET FORTH ON THE PLANS AND
ESTIMATES.


UNDERGROUND UTILITIES
Contact Two Working Days
Before You Dig

OHIO811, 8-1-1, or 1-800-362-2764
(Non-members must be called directly)

PLAN PREPARED BY:



ENGINEERS SEAL:



SIGNED: *Katherine Montoya*
DATE: 11/12/19

STANDARD CONSTRUCTION DRAWINGS						SUPPLEMENTAL SPECIFICATIONS		SPECIAL PROVISIONS
BP-3.1	10/18/19	MGS-1.1	01/19/18	MT-97.10	04/19/19	800	10/18/19	REGIONAL GENERAL
BP-3.2	01/18/19	MGS-2.1	01/19/18	MT-97.12	01/20/17	821	04/20/12	PERMIT
BP-4.1	07/19/13	MGS-4.2	07/19/13	MT-99.20	04/19/19	832	10/19/18	10/24/2019
BP-7.1	07/20/18	MGS-4.3	01/18/13	MT-101.90	07/21/17	872	07/19/19	
		MGS-5.2	07/15/16	MT-105.10	07/19/13	874	10/18/19	WATERWAY PERMIT
		MGS-5.3	07/15/16			875	01/16/15	CONDITIONS
				TC-41.20	10/18/13	897	01/16/15	1/8/2020
DM-1.1	07/21/17			TC-42.20	10/18/13			
HW-2.1	07/20/18			TC-52.10	10/18/13			
				TC-52.20	07/20/18			
				TC-61.30	07/19/19			
				TC-64.10	10/18/19			
				TC-65.10	01/17/14			
				TC-65.11	07/21/17			

PLANS CERTIFIED BY:
NAME: *Autley* DATE: 11/12/19
DISTRICT 6
OHIO DEPT. OF TRANSPORTATION

APPROVED: *Matthew R. Bluff*
DATE: 11/13/19 DISTRICT DEPUTY DIRECTOR

APPROVED: _____
DATE: _____ DIRECTOR, DEPARTMENT OF TRANSPORTATION

FEDERAL PROJECT NO. E190(150)
CONSTRUCTION PROJECT NO. -
RAILROAD INVOLVEMENT NONE
MRW-95-15.33
1/41

I:\ProjectData\07821_MRW-95-15.33\Design\Roadway\Sheets\07821_GT001.dgn 10/13/2020 11:05:03 AM anollow