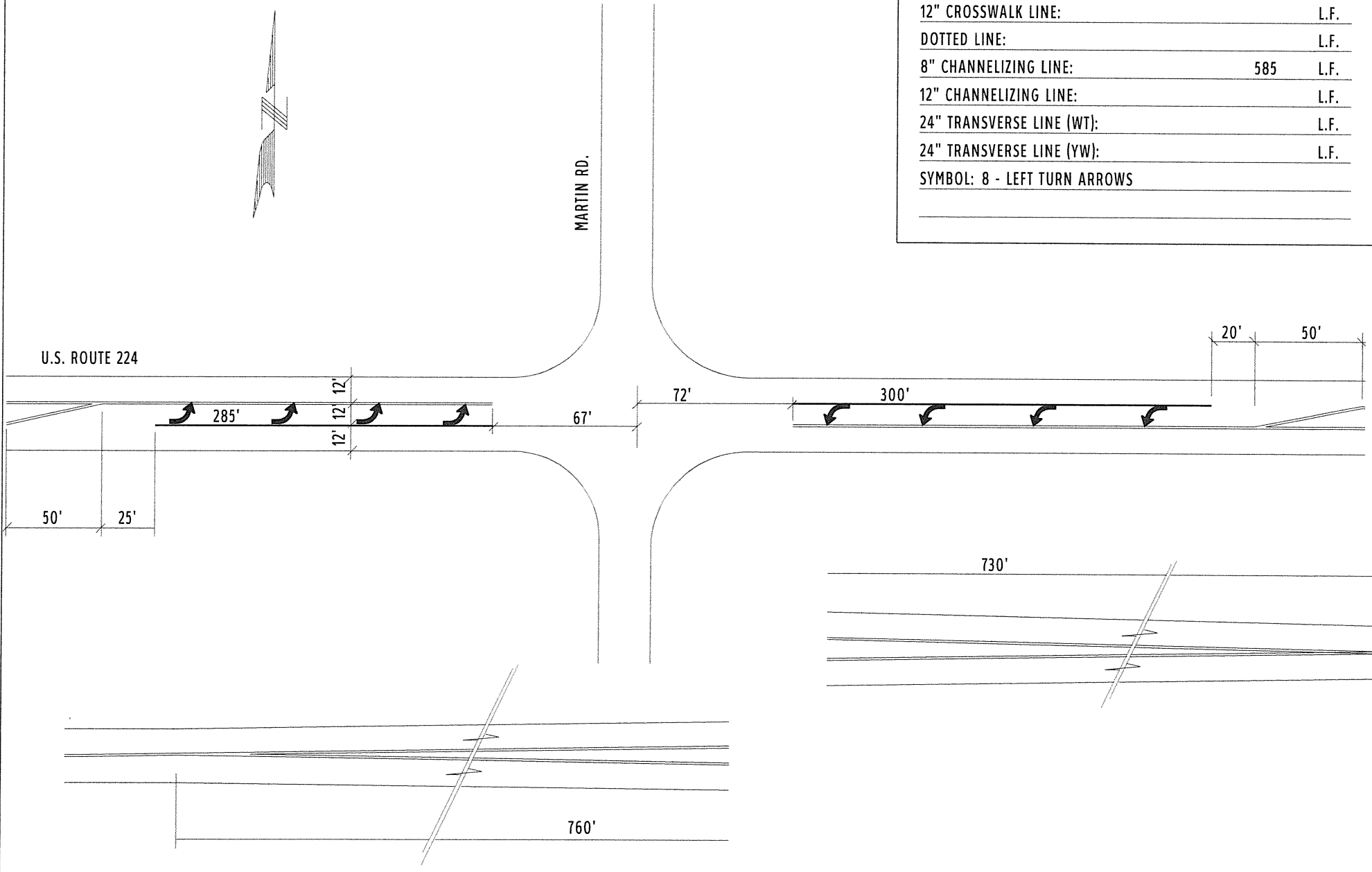


COUNTY:	PORTAGE	
LOCATION:	U.S ROUTE 224 @ S.R. 532	
S.L.M.:	0.00	
24" STOP LINE:	30	L.F.
12" CROSSWALK LINE:		L.F.
DOTTED LINE:		L.F.
8" CHANNELIZING LINE:	120	L.F.
12" CHANNELIZING LINE:		L.F.
24" TRANSVERSE LINE (WT):		L.F.
24" TRANSVERSE LINE (YW):		L.F.
SYMBOL: 3 - LEFT TURN ARROWS		

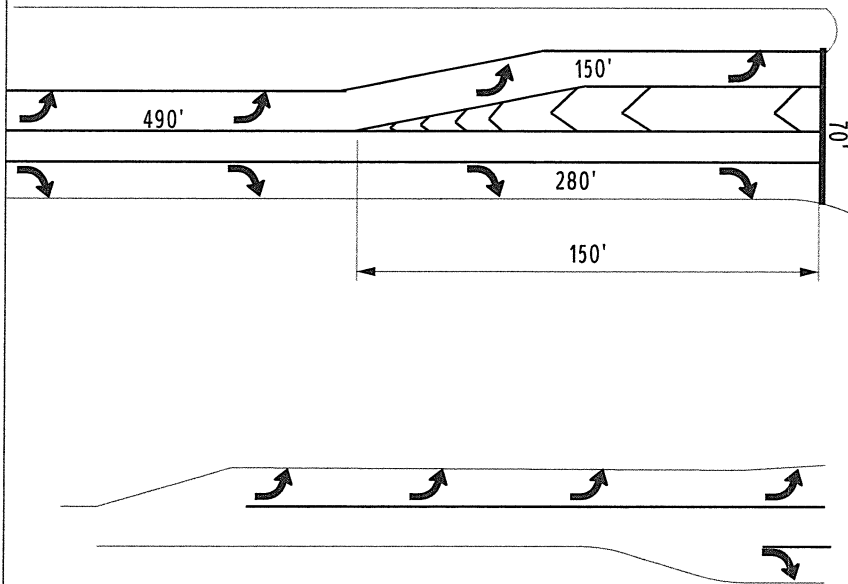
COUNTY:	PORTAGE
LOCATION:	U.S. ROUTE 224 @ MARTIN RD.
S.L.M.:	0.553
24" STOP LINE:	L.F.
12" CROSSWALK LINE:	L.F.
DOTTED LINE:	L.F.
8" CHANNELIZING LINE:	585 L.F.
12" CHANNELIZING LINE:	L.F.
24" TRANSVERSE LINE (WT):	L.F.
24" TRANSVERSE LINE (YW):	L.F.
SYMBOL: 8 - LEFT TURN ARROWS	



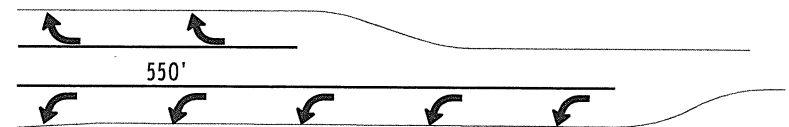
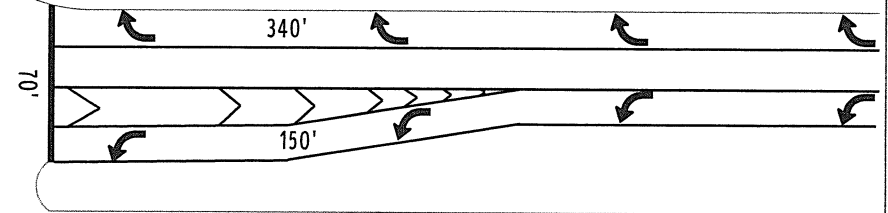


STATE ROUTE 43

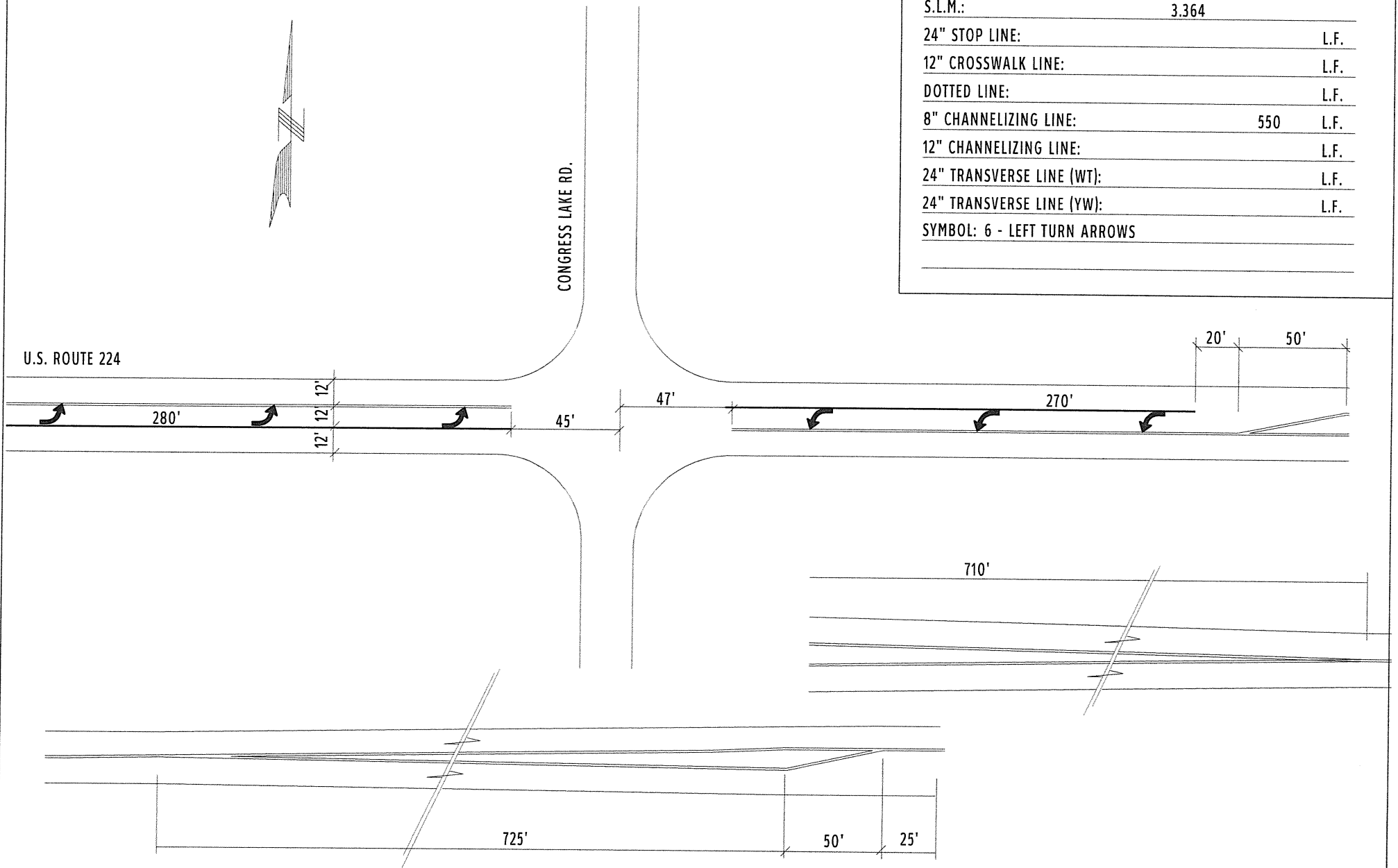
U.S. ROUTE 224



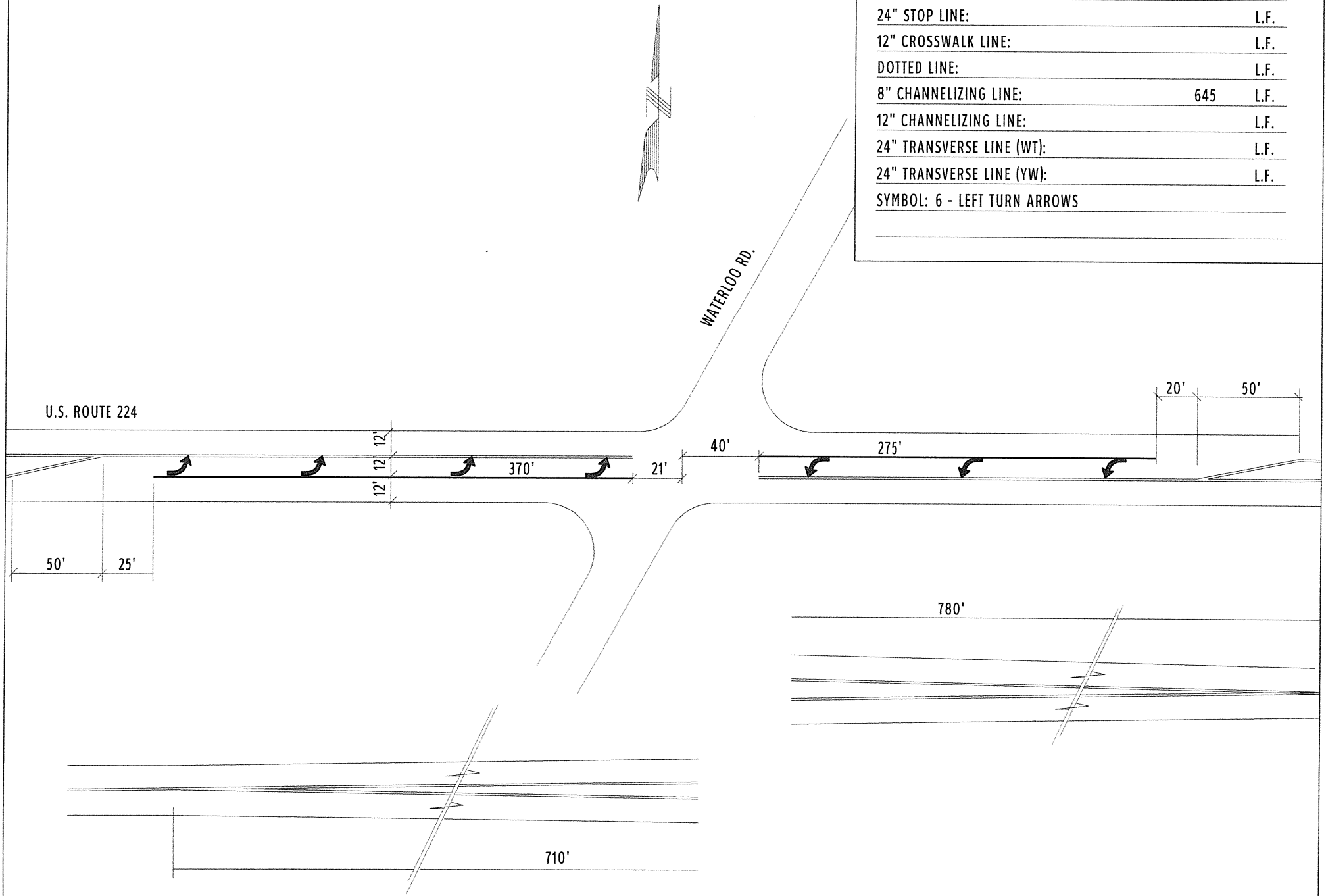
COUNTY:	PORTAGE		
LOCATION:	U.S. ROUTE 224 @ S.R. 43		
S.L.M.:	2.420		
24" STOP LINE:	140		L.F.
12" CROSSWALK LINE:			L.F.
DOTTED LINE:			L.F.
8" CHANNELIZING LINE:	1960		L.F.
12" CHANNELIZING LINE:			L.F.
24" TRANSVERSE LINE (WT):	200		L.F.
24" TRANSVERSE LINE (YW):			L.F.
SYMBOL: 17 - LEFT TURN ARROWS			
11 - RIGHT TURN ARROWS			



COUNTY:	PORTAGE
LOCATION:	U.S. ROUTE 224 @ CONGRESS LAKE RD.
S.L.M.:	3.364
24" STOP LINE:	L.F.
12" CROSSWALK LINE:	L.F.
DOTTED LINE:	L.F.
8" CHANNELIZING LINE:	550 L.F.
12" CHANNELIZING LINE:	L.F.
24" TRANSVERSE LINE (WT):	L.F.
24" TRANSVERSE LINE (YW):	L.F.
SYMBOL: 6 - LEFT TURN ARROWS	



COUNTY:	PORTAGE
LOCATION:	U.S. ROUTE 224 @ WATERLOO RD.
S.L.M.:	6.242
24" STOP LINE:	L.F.
12" CROSSWALK LINE:	L.F.
DOTTED LINE:	L.F.
8" CHANNELIZING LINE:	645 L.F.
12" CHANNELIZING LINE:	L.F.
24" TRANSVERSE LINE (WT):	L.F.
24" TRANSVERSE LINE (YW):	L.F.
SYMBOL: 6 - LEFT TURN ARROWS	

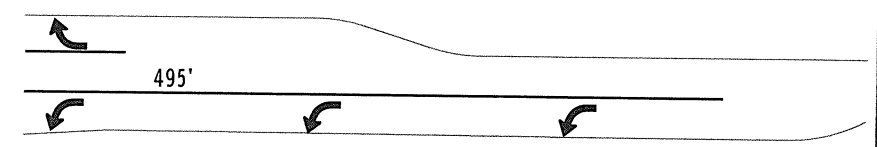
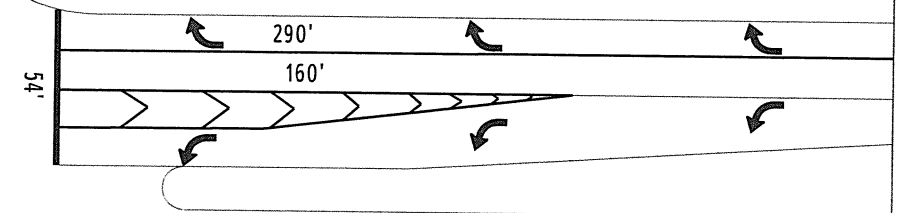

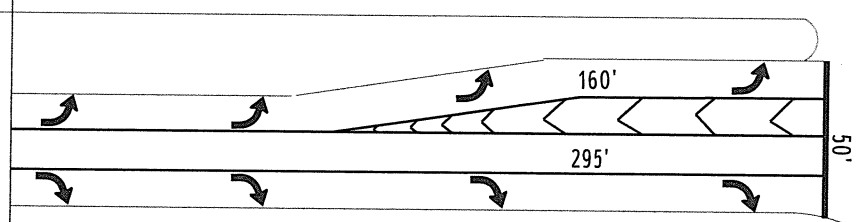




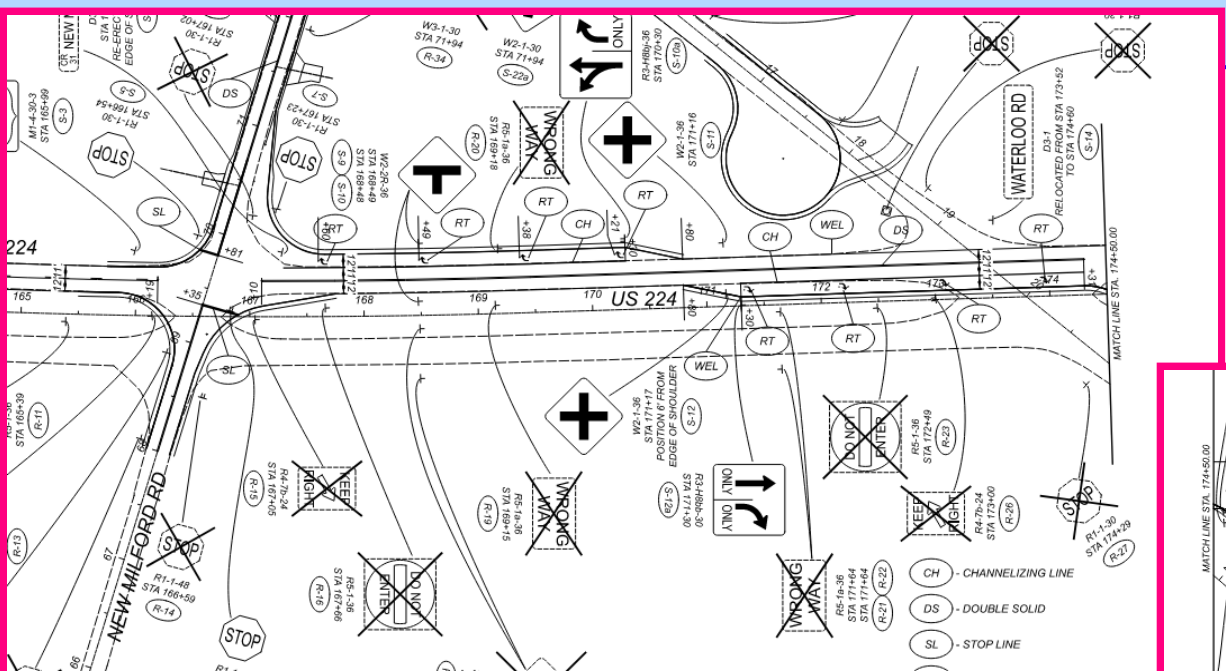
COUNTY:	PORTAGE	
LOCATION:	U.S. ROUTE 224 @ S.R. 44	
S.L.M.:	7.692	
24" STOP LINE:	104	L.F.
12" CROSSWALK LINE:		L.F.
DOTTED LINE:		L.F.
8" CHANNELIZING LINE:	1890	L.F.
12" CHANNELIZING LINE:		L.F.
24" TRANSVERSE LINE (WT):	210	L.F.
24" TRANSVERSE LINE (YW):		L.F.
SYMBOL: 12 - LEFT TURN ARROWS		
8 - RIGHT TURN ARROWS		

U.S. ROUTE 224

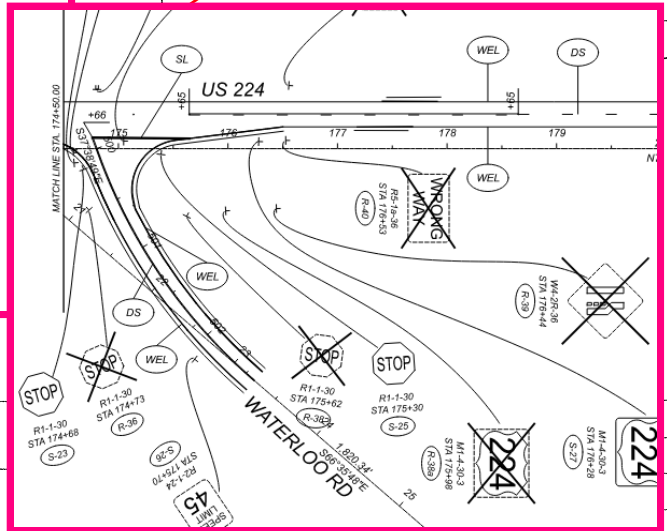
STATE ROUTE 44



divided portion has been removed. Kalie will update when she returns. New sheets will be for intersections 224/New Milford and 224/Waterloo.



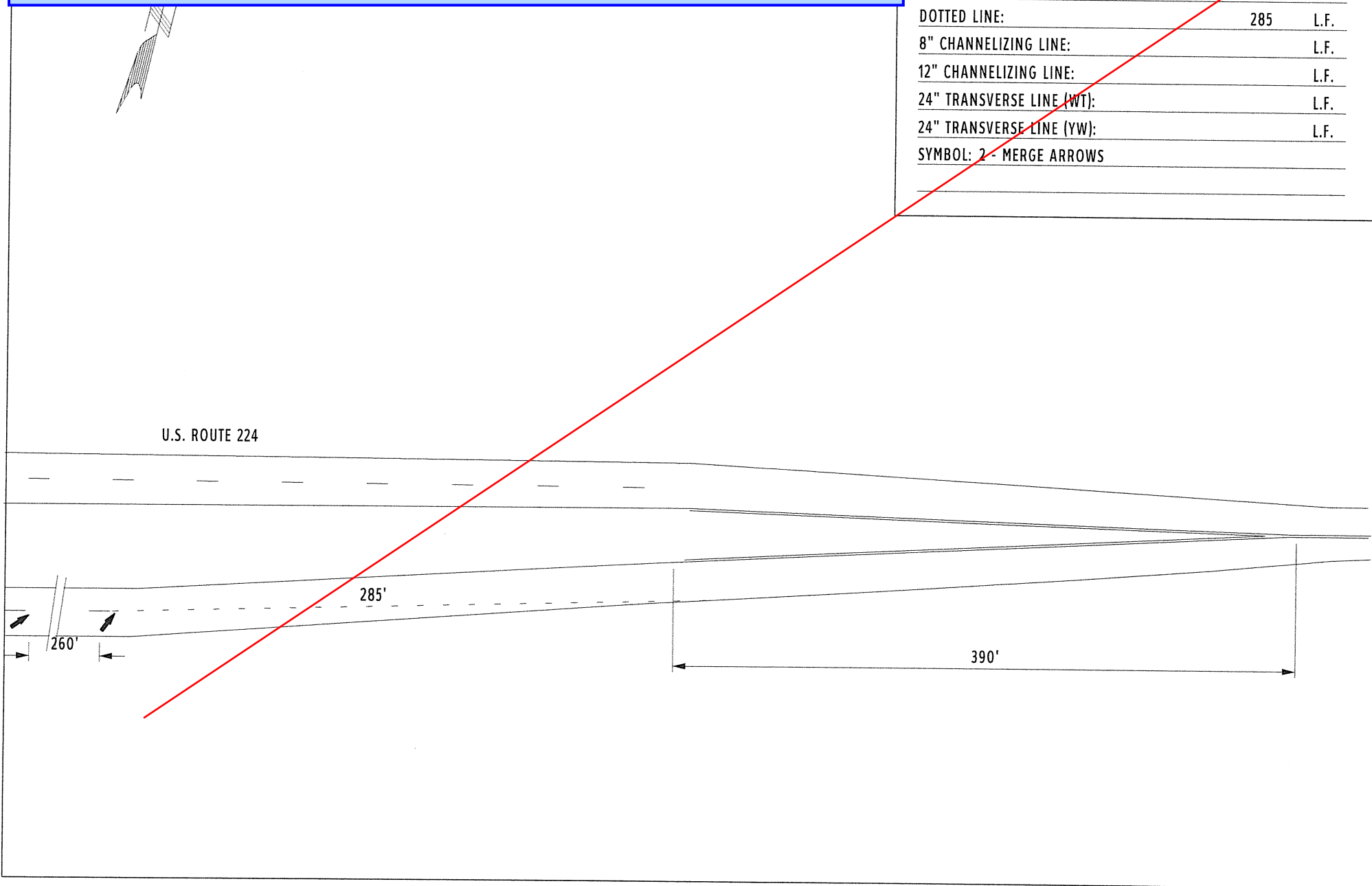
COUNTY:	PORTAGE
LOCATION:	U.S. ROUTE 224 @ TRANSITION 4-WAY
S.L.M.:	9.15
24" STOP LINE:	L.F.
12" CROSSWALK LINE:	L.F.
DOTTED LINE:	540 L.F.
8" CHANNELIZING LINE:	L.F.
12" CHANNELIZING LINE:	L.F.
24" TRANSVERSE LINE (WT):	L.F.
24" TRANSVERSE LINE (YW):	L.F.
SYMBOL: 2 - MERGE ARROWS	



280'

divided portion has been removed. Kalie will update when she returns. New sheets will be for intersections 224/New Milford and 224/Waterloo.

COUNTY:	PORTAGE	
LOCATION:	U.S. ROUTE 224 @ TRANSITION 4-WAY	
S.L.M.:	9.69	
24" STOP LINE:		L.F.
12" CROSSWALK LINE:		L.F.
DOTTED LINE:	285	L.F.
8" CHANNELIZING LINE:		L.F.
12" CHANNELIZING LINE:		L.F.
24" TRANSVERSE LINE (WT):		L.F.
24" TRANSVERSE LINE (YW):		L.F.
SYMBOL: 2 - MERGE ARROWS		





U.S. ROUTE 224

U.S. ROUTE 224

14'

24'

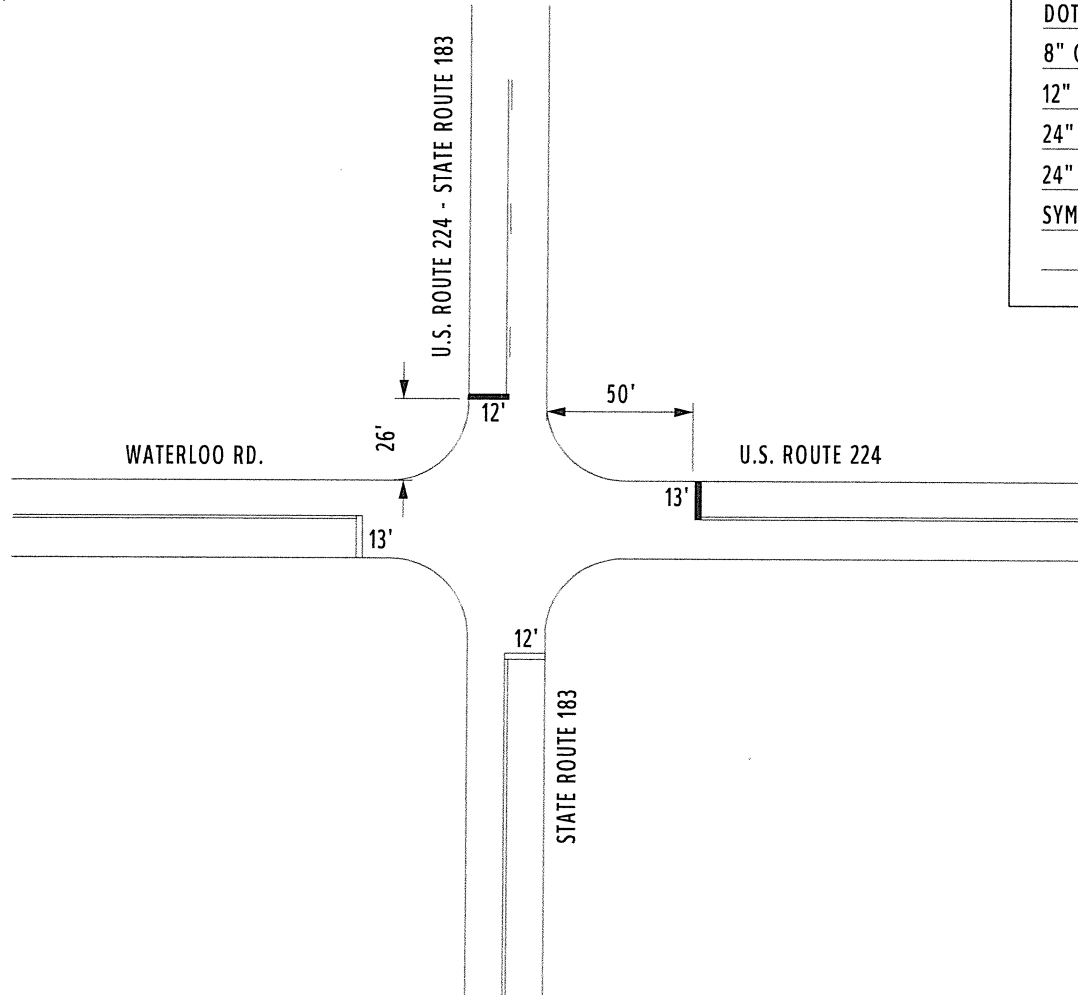
64'

200'

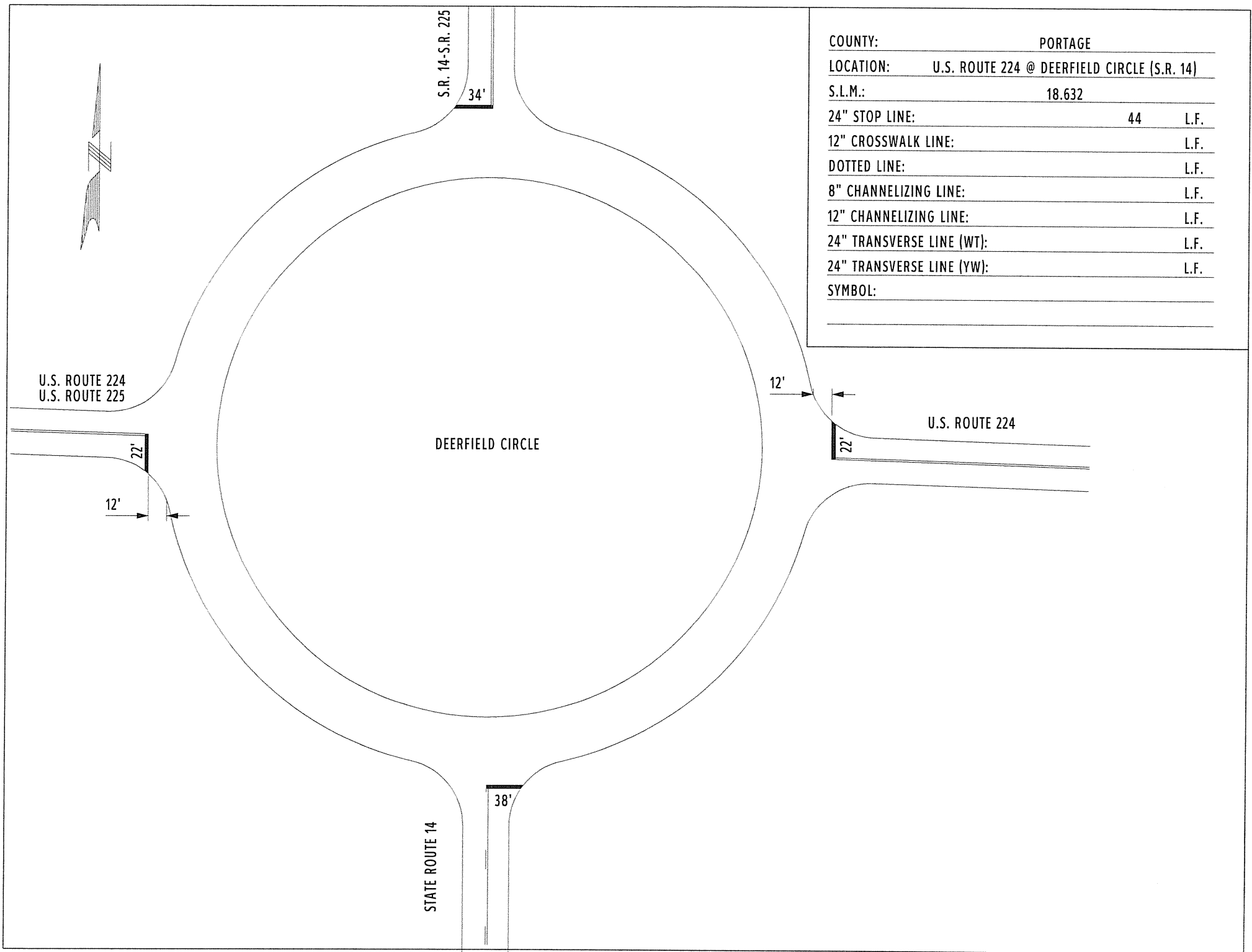
50'

STATET ROUTE 183

COUNTY:	PORTAGE	
LOCATION:	U.S. ROUTE 224 @ NORTH JCT. S.R. 183	
S.L.M.:	12.99	
24" STOP LINE:	24	L.F.
12" CROSSWALK LINE:		L.F.
DOTTED LINE:		L.F.
8" CHANNELIZING LINE:	64	L.F.
12" CHANNELIZING LINE:		L.F.
24" TRANSVERSE LINE (WT):		L.F.
24" TRANSVERSE LINE (YW):		L.F.
SYMBOL: 2 - LEFT TURN ARROWS		



COUNTY:	PORTAGE	
LOCATION:	U.S. ROUTE 224 @ S.R. 183/WATERLOO RD.	
S.I.M.:	13.50	
24" STOP LINE:	25	L.F.
12" CROSSWALK LINE:		L.F.
DOTTED LINE:		L.F.
8" CHANNELIZING LINE:		L.F.
12" CHANNELIZING LINE:		L.F.
24" TRANSVERSE LINE (WT):		L.F.
24" TRANSVERSE LINE (YW):		L.F.
SYMBOL:		



COUNTY:	PORTAGE		
LOCATION:	U.S. ROUTE 224 @ DEERFIELD CIRCLE (S.R. 14)		
S.I.M.:	18.632		
24" STOP LINE:	44	L.F.	
12" CROSSWALK LINE:		L.F.	
DOTTED LINE:		L.F.	
8" CHANNELIZING LINE:		L.F.	
12" CHANNELIZING LINE:		L.F.	
24" TRANSVERSE LINE (WT):		L.F.	
24" TRANSVERSE LINE (YW):		L.F.	
SYMBOL:			