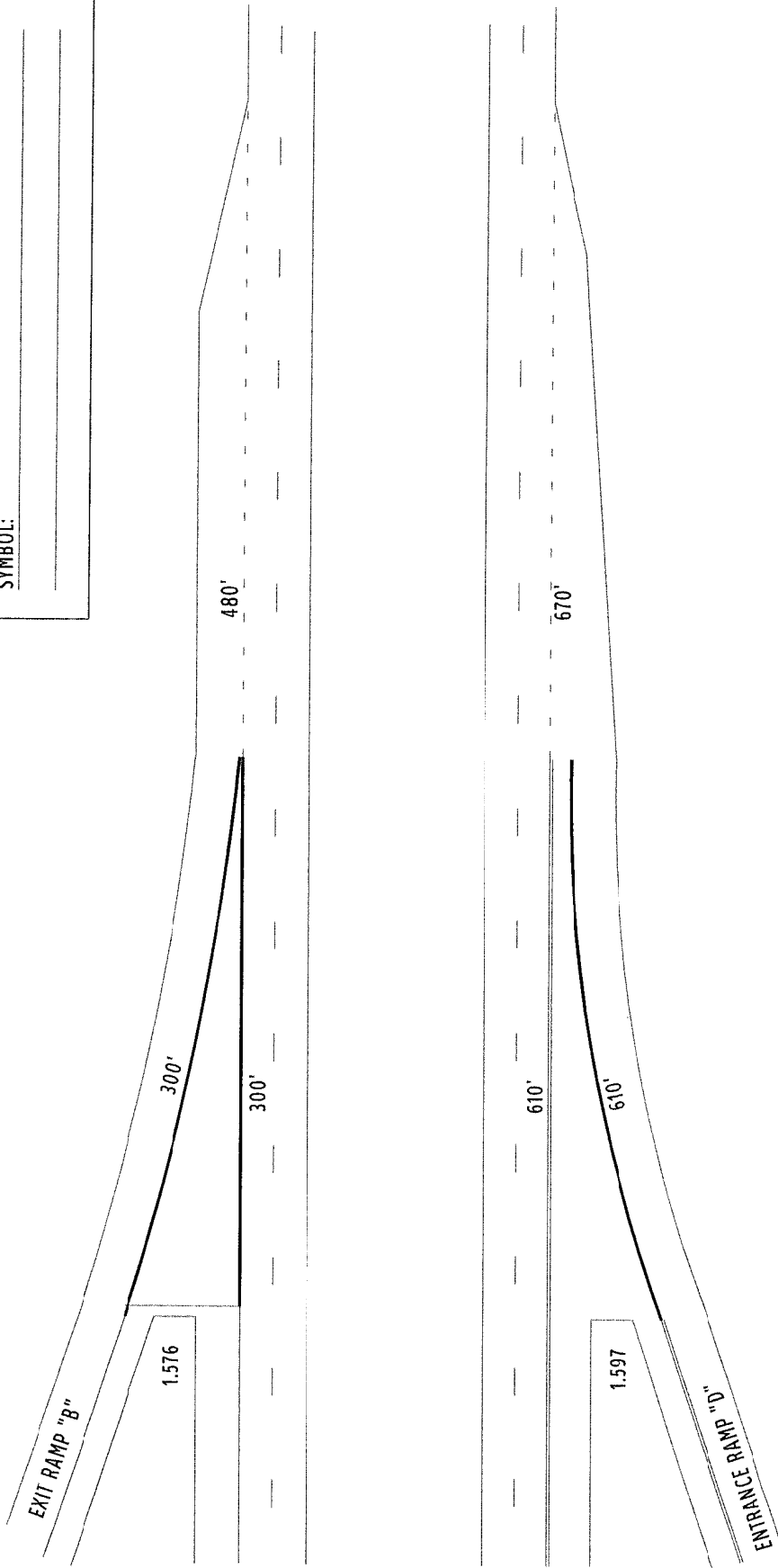
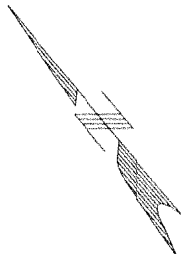


COUNTY: PORTAGE  
 LOCATION: I.R. 76 @ TALLMADGE RD. - GORES  
 S.L.M.: 1.57  
 24" STOP LINE: L.F.  
 12" CROSSWALK LINE: L.F.  
 DOTTED LINE: 1150 L.F.  
 8" CHANNELIZING LINE: L.F.  
 12" CHANNELIZING LINE: 1820 L.F.  
 24" TRANSVERSE LINE (WT): L.F.  
 24" TRANSVERSE LINE (YW): L.F.  
 SYMBOL:



COUNTY: PORTAGE

LOCATION: I.R. 76 @ S.R. 43 - GORES

S.L.M.: 2.725

24" STOP LINE: L.F.

12" CROSSWALK LINE: L.F.

DOTTED LINE: 1300 L.F.

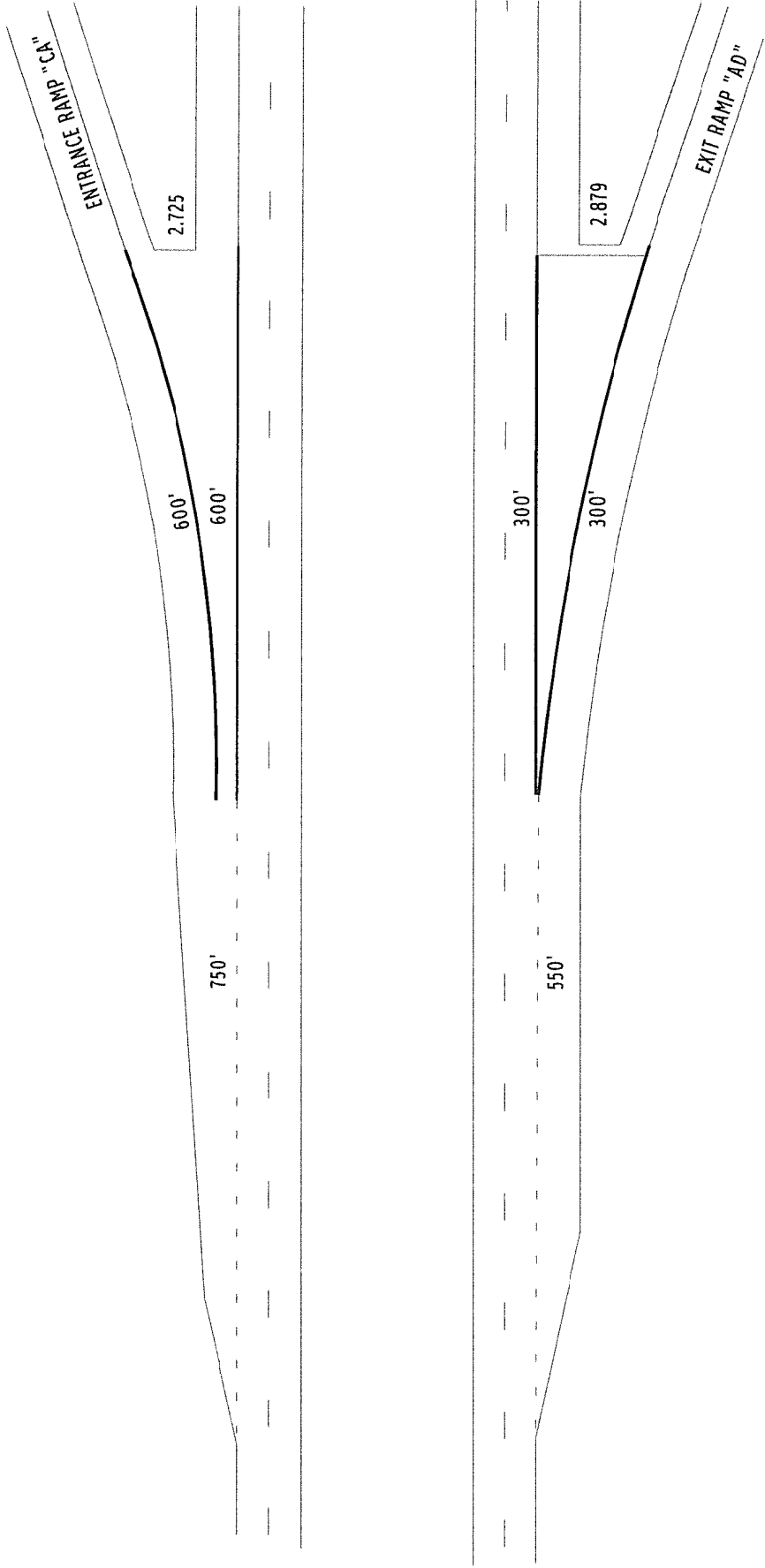
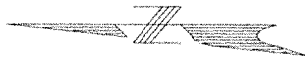
8" CHANNELIZING LINE: L.F.

12" CHANNELIZING LINE: 1800 L.F.

24" TRANSVERSE LINE (WT): L.F.

24" TRANSVERSE LINE (YW): L.F.

SYMBOL:



COUNTY: PORTAGE

LOCATION: I.R. 76 EB RAMPS @ S.R. 43

S.I.M.: 3.033

24" STOP LINE: 35 L.F.

12" CROSSWALK LINE: L.F.

DOTTED LINE: L.F.

8" CHANNELIZING LINE: L.F.

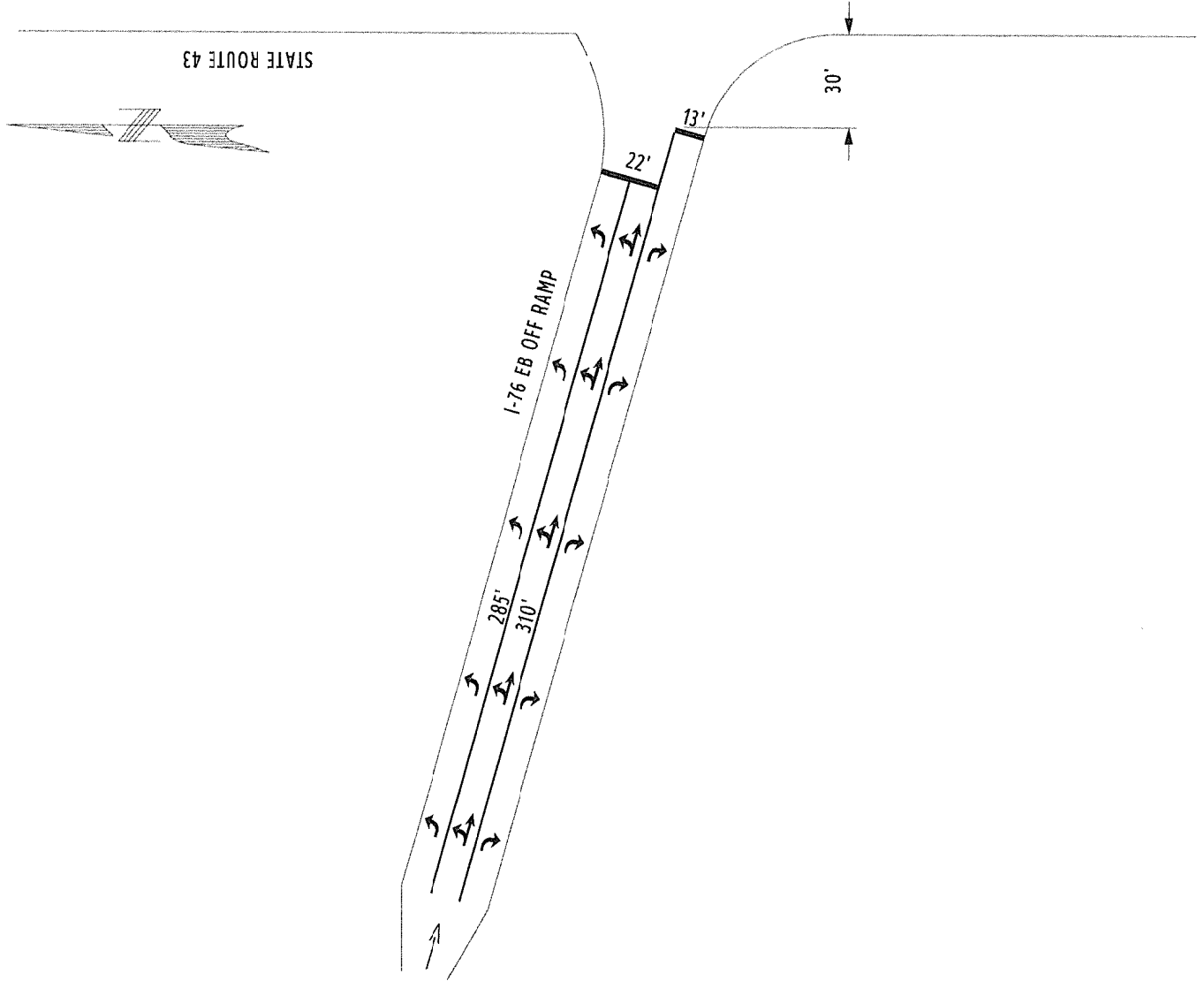
12" CHANNELIZING LINE: 595 L.F.

24" TRANSVERSE LINE (WT): L.F.

24" TRANSVERSE LINE (YW): L.F.

SYMBOL: 5 - LEFT TURN ARROWS, 5 - RIGHT TURN ARROWS

5 - COMBO ARROWS, 1 - WRONG WAY ARROW



COUNTY: PORTAGE

LOCATION: I.R. 76 WB RAMPS @ S.R. 43

S.L.M.: 3.06

24" STOP LINE: 64 L.F.

12" CROSSWALK LINE: L.F.

DOTTED LINE: L.F.

8" CHANNELIZING LINE: L.F.

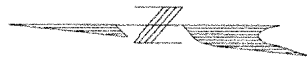
12" CHANNELIZING LINE: 115 L.F.

24" TRANSVERSE LINE (WT): L.F.

24" TRANSVERSE LINE (YW): L.F.

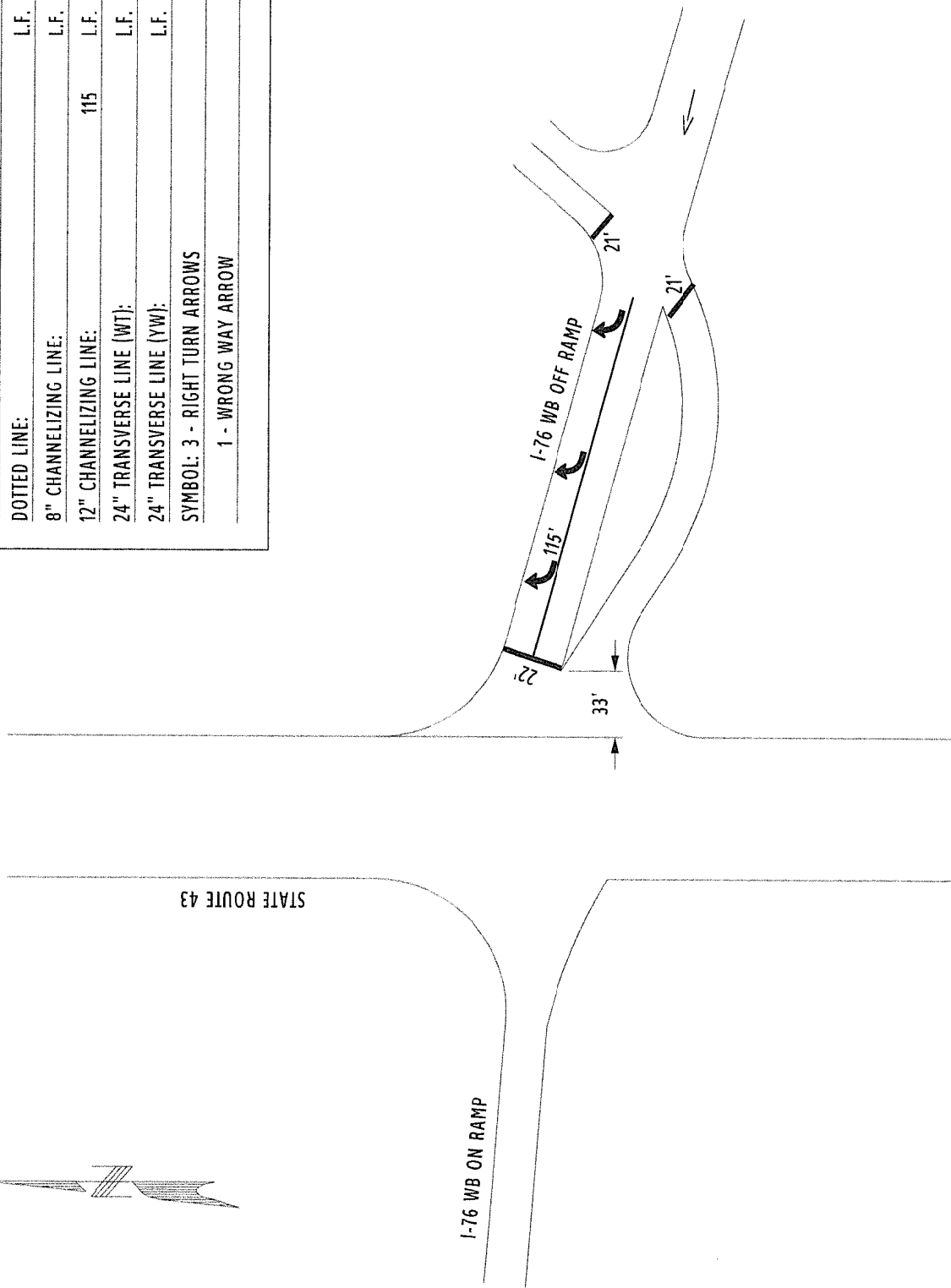
SYMBOL: 3 - RIGHT TURN ARROWS

1 - WRONG WAY ARROW



STATE ROUTE 43

I-76 WB ON RAMP



COUNTY: PORTAGE

LOCATION: I.R. 76 @ S.R. 43 - GORES

S.L.M.: 3,236

24" STOP LINE: L.F.

12" CROSSWALK LINE: L.F.

DOTTED LINE: 1710 L.F.

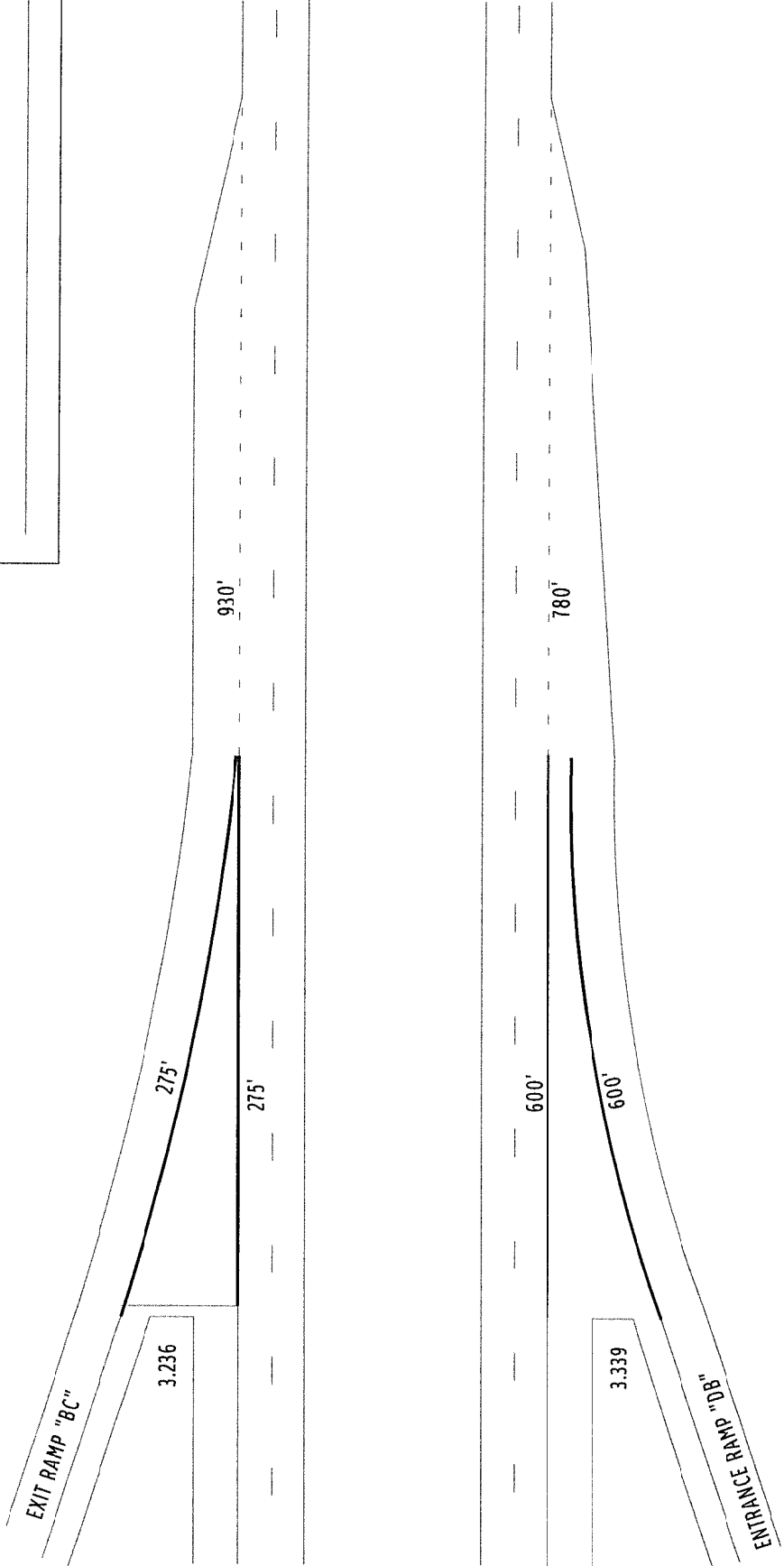
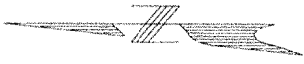
8" CHANNELIZING LINE: L.F.

12" CHANNELIZING LINE: 1750 L.F.

24" TRANSVERSE LINE (WT): L.F.

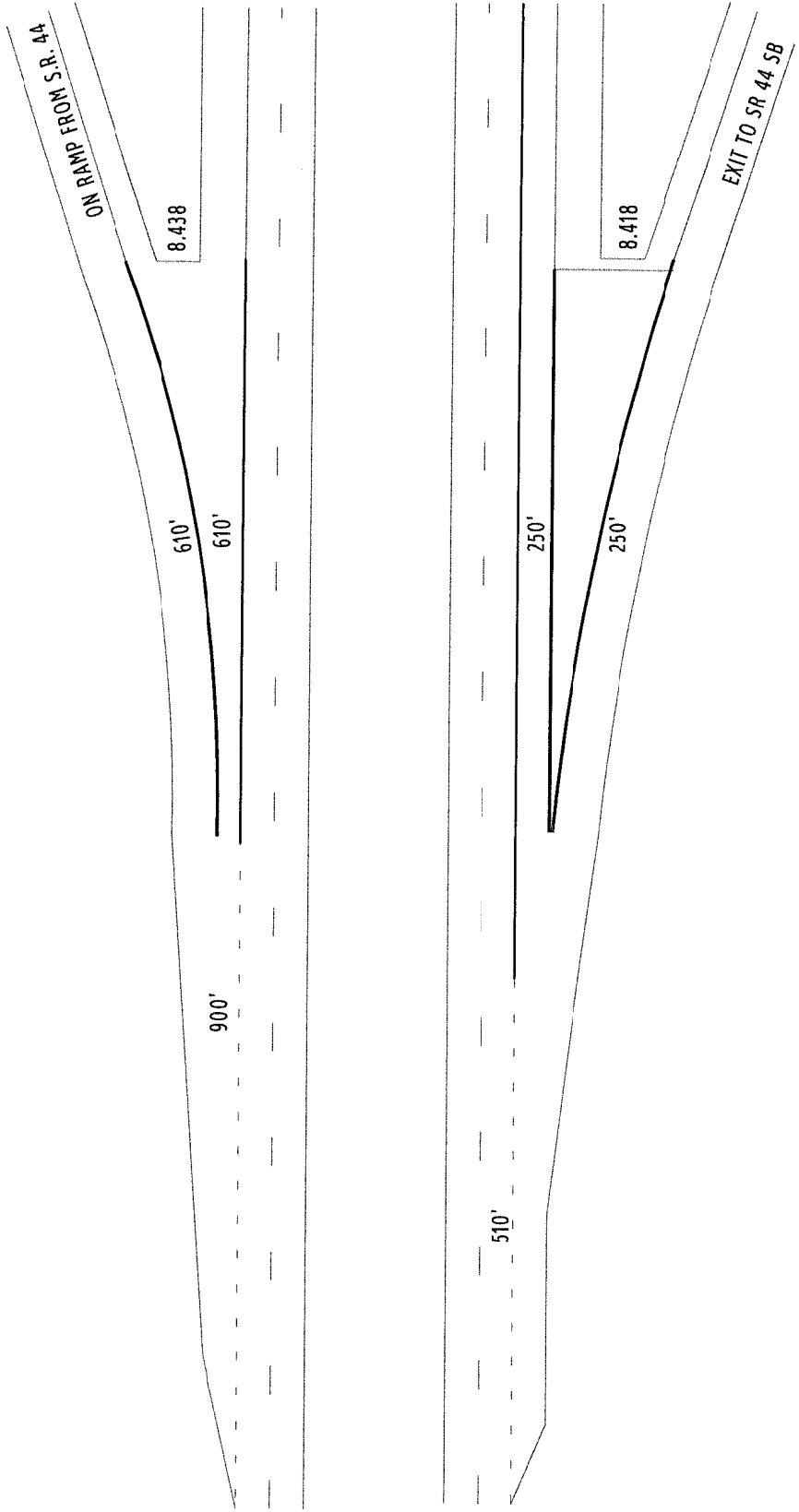
24" TRANSVERSE LINE (YW): L.F.

SYMBOL:





COUNTY: PORTAGE  
LOCATION: I.R. 76 @ S.R. 5 / 44 - GORES  
S.L.M.: 8.418  
24" STOP LINE: L.F.  
12" CROSSWALK LINE: L.F.  
DOTTED LINE: 1410 L.F.  
8" CHANNELIZING LINE: L.F.  
12" CHANNELIZING LINE: 1720 L.F.  
24" TRANSVERSE LINE (WT): L.F.  
24" TRANSVERSE LINE (YW): L.F.  
SYMBOL:



COUNTY: PORTAGE

LOCATION: I.R. 76 EB RAMPS @ S.R. 5

S.L.M.: 8.53

24" STOP LINE: 28 L.F.

12" CROSSWALK LINE: L.F.

DOTTED LINE: L.F.

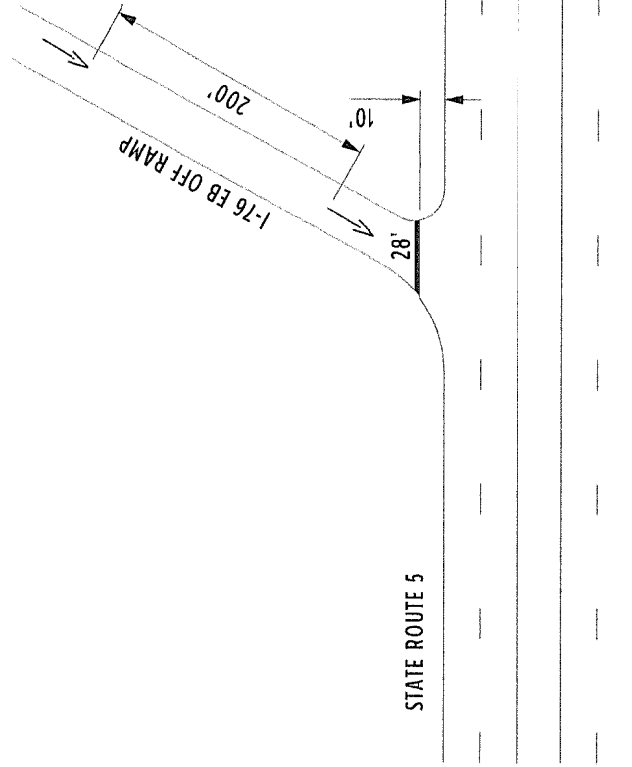
8" CHANNELIZING LINE: L.F.

12" CHANNELIZING LINE: L.F.

24" TRANSVERSE LINE (WT): L.F.

24" TRANSVERSE LINE (YW): L.F.

SYMBOL: 2 - WRONG WAY ARROWS



COUNTY: PORTAGE

LOCATION: I.R. 76 WB RAMPS @ S.R. 5

S.L.M.: 8.58

24" STOP LINE: 30 L.F.

12" CROSSWALK LINE: L.F.

DOTTED LINE: L.F.

8" CHANNELIZING LINE: L.F.

12" CHANNELIZING LINE: L.F.

24" TRANSVERSE LINE (WT): L.F.

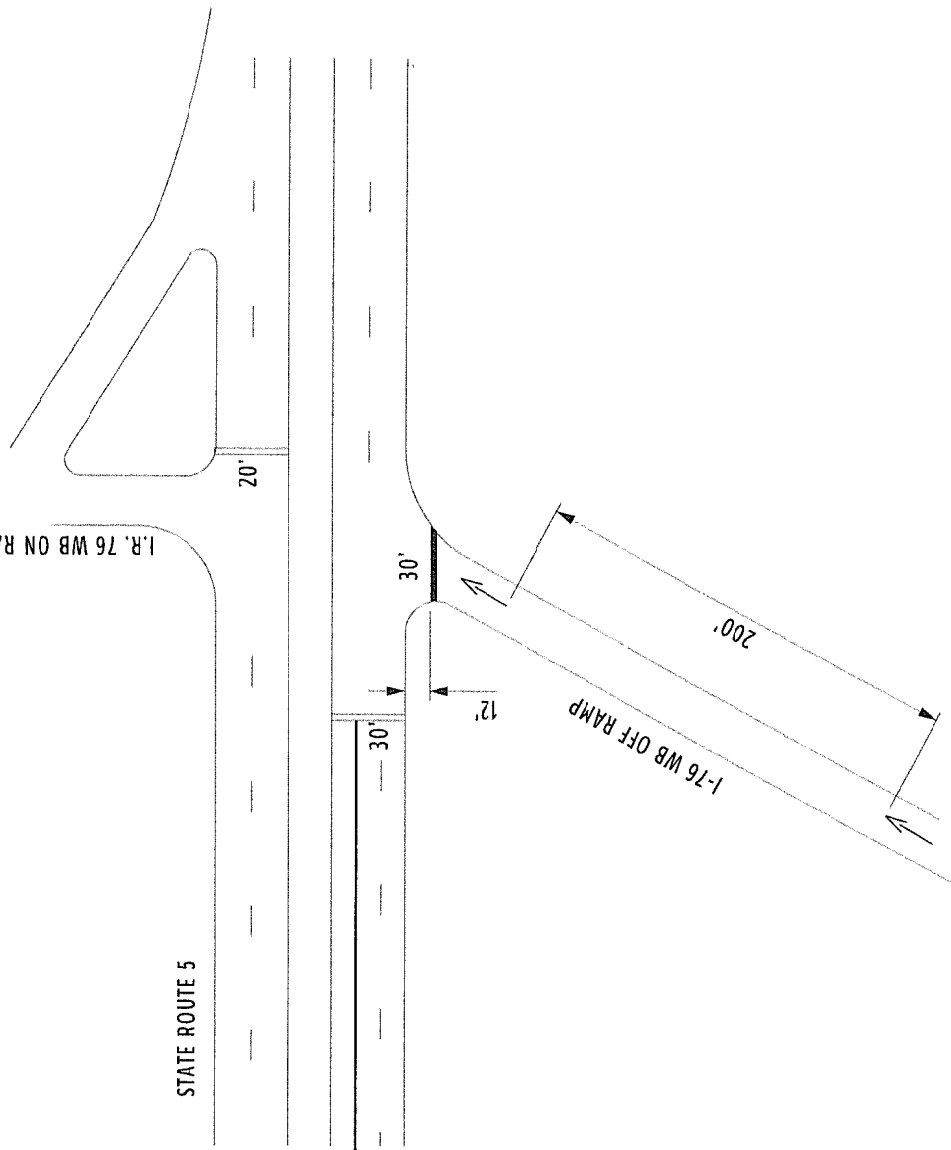
24" TRANSVERSE LINE (YW): L.F.

SYMBOL: 2 - WRONG WAY ARROWS




I.R. 76 WB ON RAMP

STATE ROUTE 5

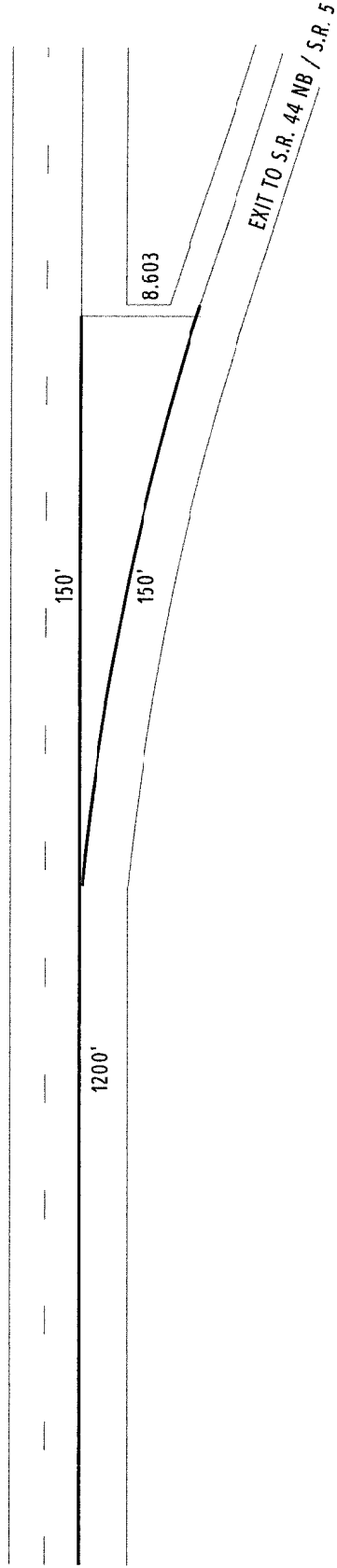






COUNTY: PORTAGE  
LOCATION: I.R. 76 @ S.R. 44 - GORES  
S.L.M.: 8.603  
24" STOP LINE: L.F.  
12" CROSSWALK LINE: L.F.  
DOTTED LINE: L.F.  
8" CHANNELIZING LINE: L.F.  
12" CHANNELIZING LINE: 1500 L.F.  
24" TRANSVERSE LINE (WT): L.F.  
24" TRANSVERSE LINE (YW): L.F.  
SYMBOL:

INTERSTATE 76 EASTBOUND



COUNTY: PORTAGE

LOCATION: I.R. 76 @ S.R. 5 / 44 - GORES

S.L.M.: 8.74

24" STOP LINE: L.F.

12" CROSSWALK LINE: L.F.

DOTTED LINE: 1145 L.F.

8" CHANNELIZING LINE: L.F.

12" CHANNELIZING LINE: 1340 L.F.

24" TRANSVERSE LINE (WT): L.F.

24" TRANSVERSE LINE (YW): L.F.

SYMBOL:

