202300010215 10/18/2023 12:21 PM
Filed for Record in RICHLAND County, Ohio
Denise R. Jackson Rec Fees: $120.00
PCL OR Vol 34 Pgs 8 - 10

# RIGHT OF WAY LEGEND SHEET RIC-545-2.36

**VOL 34 PAGE 8**

## STATE OF OHIO
## RICHLAND COUNTY
## MADISON TOWNSHIP
## NW QTR. SEC. 11
## T. 21 N., R. 18 W.

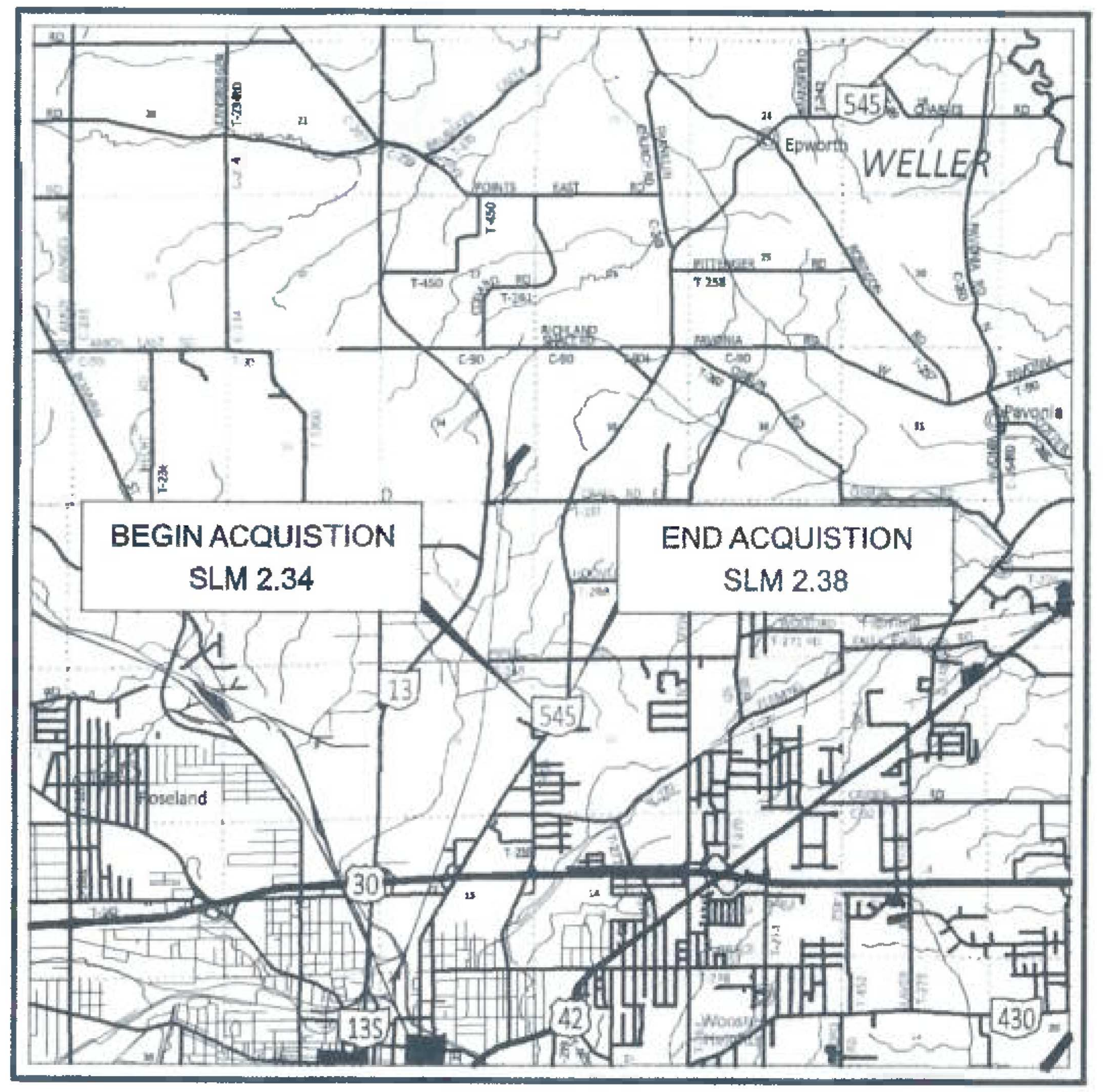


**LOCATION MAP**

*LATITUDE: N40°47'37" LONGITUDE: W82°29'30"*

### PROJECT DESCRIPTION

*THE REPLACEMENT OF A 30" DIAMETER REINFORCED CONCRETE PIPE UNDER STATE ROUTE 545 USING OPEN CUT METHODS.*

### FEDERAL JOB NUMBER

E210148

### STATE JOB NUMBER

430123

| | | | |
|---|---|---|---|
| ELECTRIC | OHIO EDISON COMPANY<br>1717 ASHLAND ROAD<br>MANSFIELD, OHIO 44905<br>419-521-6214 | GAS | COLUMBIA GAS OF OHIO<br>1021 N. MAIN STREET<br>MANSFIELD, OHIO 44903<br>419-619-8029 |
| COMMUNICATIONS | BRIGHTSPEED<br>175 ASHLAND ROAD<br>MANSFIELD, OHIO 44907<br>419-755-7251 | COMMUNICATIONS | EVERSTREAM<br>1228 EUCLID AVE SUITE 250<br>CLEVELAND, OH 44115<br>234-521-2999 |
| COMMUNICATIONS | CHARTER COMMUNICATIONS<br>1575 LEXINGTON AVE.<br>MANSFIELD, OHIO 44903<br>419-632-6723 | | |

NOTES: THE LOCATION OF THE UNDERGROUND UTILITIES SHOWN ON THE PLANS ARE OBTAINED FROM THE OWNER OF THE UTILITIES AS REQUIRED BY SECTION 153.64 O.R.C.

### INDEX OF SHEETS:


| | |
|---|---|
| LEGEND SHEET | 1 |
| CENTERLINE PLAT | 2-3 |
| PROPERTY MAP | 4 |
| SUMMARY OF RIGHT OF WAY | 5 |
| TOPO SHEET | 6 |
| BOUNDARY SHEET | 7 |


### STRUCTURE KEY

- RESIDENTIAL
- COMMERCIAL
- OUT-BUILDING

### PLANS PREPARED BY:

FIRM NAME : ODOT
R/W DESIGNER: BETH SANDERS
R/W REVIEWER: BRETT R. TIEBEN
FIELD REVIEWER: BETH SANDERS
PRELIMINARY FIELD REVIEW DATE: 4/27/20
OWNERSHIP UPDATED BY: BETH SANDERS
DATE COMPLETED: 10/05/23
FIELD REVIEWER: BETH SANDERS
FINAL FIELD REVIEW DATE: 8/15/23
FINAL R/W PLAN DATE: 10/05/23

10/18/23
TRANSFER NOT NECESSARY
PATRICK W. DROPSEY, County Auditor
NC

RICHLAND COUNTY
TAX MAP. OFFICE
Elaine A. Kafer 10-18-23
INITIAL DATE

TYPES OF TITLE LEGEND:
WL = FEE SIMPLE WITH LIMITATION OF ACCESS
WD = WARRANTY DEED
PRW = PROPERTY RIGHT FEE SIMPLE
SH = STANDARD HIGHWAY EASEMENT
LA = LIMITED ACCESS EASEMENT
T = TEMPORARY EASEMENT
CH = CHANNEL EASEMENT
A = AERIAL EASEMENT
SL = SLOPE EASEMENT
PRE = PROPERTY RIGHT EASEMENT

**UNDERGROUND UTILITIES**
**Contact Two Working Days Before You Dig**
OHIO811.org Before You Dig
**OHIO811, 8-1-1, or 1-800-362-2764**
(Non-members must be called directly)

### CONVENTIONAL SYMBOLS

County Line
Township Line
Section Line
Corporation Line or
Fence Line (Ex) (Pr)
Center Line
Right of Way (Ex) Ex R/W
Right of Way (Pr) R/W
Standard Highway Ease.(Ex) Ex SH
Standard Highway Ease.(Pr) SH
Temporary Right of Way TMP
Channel Ease. (Pr) CH
Utility Ease. (Ex) Ex U
Railroad or
Guardrail (Ex) (Pr)
Construction Limits
Edge of Pavement (Ex)
Edge of Pavement (Pr)
Edge of Shoulder (Ex)
Edge of Shoulder ( Pr)
Ditch / Creek (Ex)
Ditch / Creek (Pr)
Tree Line (Ex)
Ownership Hook Symbol, Example
Property Line Symbol, Example
Break Line Symbol, Example
Tree (Pr), Tree (Ex), Shrub (Ex)
Tree (Remove), Shrub (Remove)
Evergreen (Ex), Stump
Evergreen (Remove), Stump (Remove)
Wetland (Pr), Grass (Pr), Aerial Target
Post (Ex), Mailbox (Ex) MB, Mailbox (Pr) MB
Light (Ex), Telephone Marker (Ex) TEL
Fire Hydrant (Ex), Water Meter (Ex) W
Water Valve (Ex) W, Utility Valve Unknown (Ex.)
Telephone Pole (Ex), Power Pole (Ex)
Light Pole (Ex)

*I, BRETT R. TIEBEN, P.S. HAVE CONDUCTED A SURVEY OF THE EXISTING CONDITIONS FOR THE OHIO DEPARTMENT OF TRANSPORTATION IN JUNE 2021. THE RESULTS OF THAT SURVEY ARE CONTAINED HEREIN.*
*UNDERGROUND UTILITY LOCATIONS ARE SHOWN FOR INFORMATION PURPOSES ONLY. THEIR LOCATION AS MARKED ON THE GROUND BY THE UTILITY COMPANY OR THEIR REPRESENTATIVES PER OHIO811 CONFIRMATION NUMBERS A112700739-00A, A112700750-00A, A112700761-00A, WERE SURVEYED AND MAPPED AS PART OF THIS PROJECT. I FOLLOWED OHIO811 UTILITY DAMAGE PREVENTION LAWS AND HAVE NO DIRECT KNOWLEDGE OR CONTROL OF HOW THESE MARKS WERE PLACED, NOR KNOWLEDGE OF THE ACCURACY AS TO THEIR INTENDED DEPICTION OF SUBSURFACE UTILITY FACILITIES.*
*SEE THE AFFIXED SURVEY PARAMETERS NOTE ON THE CENTERLINE PLATS FOR THE HORIZONTAL AND VERTICAL SURVEY PARAMETERS USED FOR THIS PROJECT.*
*AS PART OF THIS PROJECT I HAVE REESTABLISHED THE LOCATIONS OF THE EXISTING BOUNDARY LINES AND CENTERLINE OF EXISTING RIGHT OF WAY OF S.R. 545 FOR PROPERTY TAKES CONTAINED HEREIN.*
*AS PART OF THIS PROJECT I HAVE ESTABLISHED THE PROPOSED BOUNDARY LINES, CALCULATED THE GROSS TAKE, PRESENT ROAD OCCUPIED (PRO), NET TAKE, AND NET RESIDUE; AS WELL AS PREPARED THE LEGAL DESCRIPTIONS NECESSARY TO ACQUIRE THE PARCELS SHOWN HEREIN.*
*AS PART OF THIS WORK, RIGHT OF WAY MONUMENTS WILL BE SET AT THE LOCATIONS SHOWN HEREIN PER THE MEMORANDUM OF UNDERSTANDING BETWEEN THE BOARD OF REGISTRATION FOR ENGINEERS AND SURVEYORS AND THE OHIO DEPARTMENT OF TRANSPORTATION DATED 9-22-2010.*
*ALL OF MY WORK CONTAINED HEREIN WAS CONDUCTED IN ACCORDANCE WITH OHIO ADMINISTRATIVE CODE 4733-37 COMMONLY KNOWN AS "MINIMUM STANDARDS FOR BOUNDARY SURVEYS IN THE STATE OF OHIO" UNLESS SO NOTED. THE WORDS I AND MY AS USED HEREIN ARE TO MEAN EITHER MYSELF OR SOMEONE WORKING UNDER MY DIRECT SUPERVISION.*

SURVEYOR'S SEAL
STATE OF OHIO
BRETT R. TIEBEN S-8191
REGISTERED PROFESSIONAL SURVEYOR

Brett R. Tieben
*BRETT R. TIEBEN, PROFESSIONAL SURVEYOR NO. S-8191*
*OHIO DEPARTMENT OF TRANSPORTATION DISTRICT THREE*

*DATE:* 10/05/2023

LEGEND SHEET
RIC-545-2.36

DESIGN AGENCY
DESIGNER EAS
REVIEWER BRT 09-06-23
PROJECT ID 113284
SHEET RW1 TOTAL RW7

RIC-545-2.36
MODEL: Sheet PAPERSIZE: 34x22 (in.) DATE: 10/5/2023 TIME: 10:01:40 AM USER: eellison
pw:\\ohiodot-pw.bentley.com:ohiodot-pw-02\Documents\01 Active Projects\District 03\Richland\113284\400-Engineering\RW\Sheets\113284_RIC545_RL001.dgn

# STATE OF OHIO
# RICHLAND COUNTY
# MADISON TOWNSHIP
# NW QTR. SEC. 11
# T. 21 N., R. 18 W.

## SURVEYING PARAMETERS (G105)

PRIMARY PROJECT CONTROL MONUMENTS GOVERN ALL POSITIONING ON ODOT PROJECTS. SEE THE CENTERLINE PLAT SHEETS OF THE RIGHT OF WAY PLANS FOR TABLES CONTAINING PROJECT CONTROL INFORMATION.

USE THE FOLLOWING PROJECT CONTROL, VERTICAL POSITIONING, AND HORIZONTAL POSITIONING PARAMETERS FOR ALL SURVEYING:

PROJECT CONTROL
POSITIONING METHOD: GPS OBSERVATIONS PER THE ODOT VRS NETWORK
MONUMENT TYPE: TYPE B

VERTICAL POSITIONING
ORTHOMETRIC HEIGHT DATUM: NAVD88
GEOID: GEOID 18
HORIZONTAL POSITIONING
REFERENCE FRAME: NAD83 (2011)
ELLIPSOID: GRS80
MAP PROJECTION: LAMBERT CONFORMAL CONIC
COORDINATE SYSTEM: OHIO STATE PLANE - NORTH ZONE (3401) SCALED BY A COMBINED GRID SCALE AND ELEVATION PROJECT ADJUSTMENT FACTOR ABOUT THE GRID ORIGIN N=0, E=0 COORDINATE
COMBINED SCALE FACTOR: UNITLESS GRID TO PROJECT ADJUSTMENT FACTOR (PAF)
MULTIPLIER = 1.00010706
GRID (METERS) TO PROJECT (U.S. SURVEY FEET)
MULTIPLIER = 3.281184579
ORIGIN OF COORDINATE SYSTEM: N=0, E=0 COORDINATE

PROJECT COORDINATE UNITS ARE IN U.S. SURVEY FEET, GRID COORDINATE UNITS ARE IN METERS. USE THE FOLLOWING CONVERSION FACTOR: 1 METER = 39.37 INCHES = 3.280833333 U.S. SURVEY FEET

USE THE POSITIONING METHODS AND MONUMENT TYPE USED IN THE ORIGINAL SURVEY TO RESTORE ALL MONUMENTS RELATED TO PRIMARY PROJECT CONTROL THAT ARE DAMAGED OR DESTROYED BY CONSTRUCTION ACTIVITIES. RESTORE THE DAMAGED OR DESTROYED MONUMENTS IN ACCORDANCE WITH CMS 623

NOTE: THE EXISTING CENTERLINE OF RIGHT OF WAY, RIGHT OF WAY LINES, AND RIGHT OF WAY WIDTHS WERE DETERMINED FROM EXISTING RIGHT OF WAY MONUMENTATION AND FROM THE FOLLOWING O.D.O.T. PLANS.

- DEDICATION PLAT OF THE MANSFIELD-SAVANNAH RD (1937)
- PLAT OF BAUMBERGER ACRES VOL 20, PG. 138,
- SURVEY O-11
- SURVEY L-14
- SURVEY L-136
- SURVEY Y-222

SEE COORDINATE TABLE AND CENTERLINE PLAT SHEETS 2 & 3.
ALL REFERENCES ARE FROM THE CENTERLINE OF RIGHT OF WAY
ALL SECTION LINES SHOWN ARE FOR GRAPHICAL PURPOSES ONLY.
THE STATIONING IS RELATIVE TO SLM 2.302 AT ANNFIELD DR., STA. 121+23.39

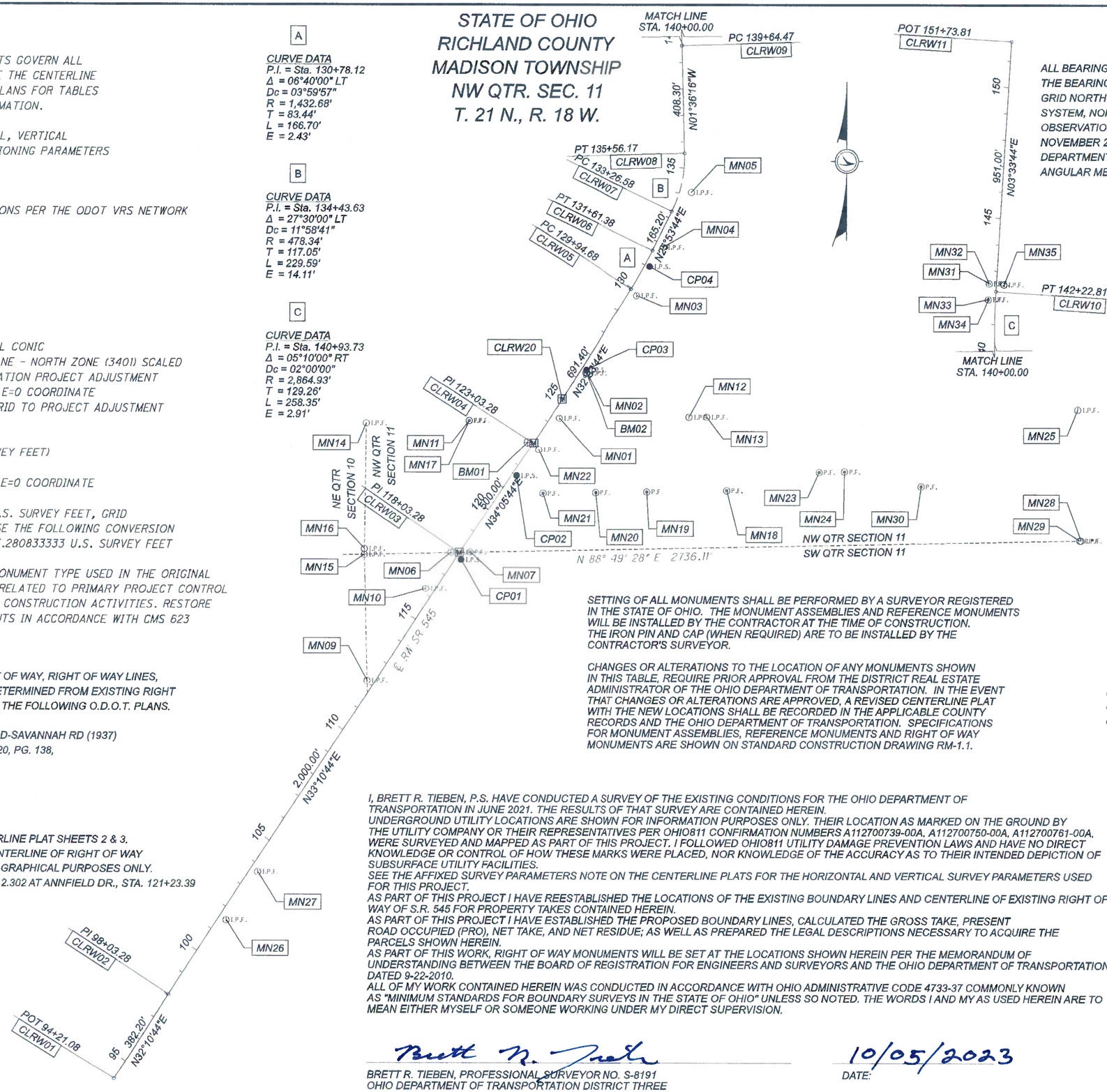


## BASIS FOR BEARINGS:

ALL BEARINGS SHOWN ARE FOR PROJECT USE ONLY. THE BEARINGS REFERRED TO HEREIN ARE RELATIVE TO GRID NORTH OF THE OHIO STATE PLANE COORDINATE SYSTEM, NORTHZONE NAD 83 (2011) DATUM FROM GPS OBSERVATIONS OF THE ODOT VRS GPS SYSTEM IN NOVEMBER 2021 BY THE ODOT DISTRICT THREE SURVEY DEPARTMENT AND ARE FOR THE PURPOSE OF DEFINING ANGULAR MEASUREMENTS.

HORIZONTAL SCALE IN FEET 0 100 200 400

**VOL 34 PAGE 9**

SETTING OF ALL MONUMENTS SHALL BE PERFORMED BY A SURVEYOR REGISTERED IN THE STATE OF OHIO. THE MONUMENT ASSEMBLIES AND REFERENCE MONUMENTS WILL BE INSTALLED BY THE CONTRACTOR AT THE TIME OF CONSTRUCTION. THE IRON PIN AND CAP (WHEN REQUIRED) ARE TO BE INSTALLED BY THE CONTRACTOR'S SURVEYOR.

CHANGES OR ALTERATIONS TO THE LOCATION OF ANY MONUMENTS SHOWN IN THIS TABLE, REQUIRE PRIOR APPROVAL FROM THE DISTRICT REAL ESTATE ADMINISTRATOR OF THE OHIO DEPARTMENT OF TRANSPORTATION. IN THE EVENT THAT CHANGES OR ALTERATIONS ARE APPROVED, A REVISED CENTERLINE PLAT WITH THE NEW LOCATIONS SHALL BE RECORDED IN THE APPLICABLE COUNTY RECORDS AND THE OHIO DEPARTMENT OF TRANSPORTATION. SPECIFICATIONS FOR MONUMENT ASSEMBLIES, REFERENCE MONUMENTS AND RIGHT OF WAY MONUMENTS ARE SHOWN ON STANDARD CONSTRUCTION DRAWING RM-1.1.

## MONUMENT LEGEND

- EXISTING R/W MONUMENT BOX
- PROPOSED R/W MONUMENT BOX
- EXISTING CONCRETE MONUMENT
- PROPOSED CONCRETE MONUMENT
- RAILROAD SPIKE FOUND
- RAILROAD SPIKE SET
- I.R.F. IRON PIN FOUND
- I.R.F. IRON PIN FOUND W/ ID CAP
- I.R.S. IRON PIN SET W/ ID CAP
- P.I. IRON PIPE FOUND
- P.I.S. IRON PIPE SET
- P.K.F. P.K. NAIL FOUND
- P.K.S. P.K. NAIL SET

I, BRETT R. TIEBEN, P.S. HAVE CONDUCTED A SURVEY OF THE EXISTING CONDITIONS FOR THE OHIO DEPARTMENT OF TRANSPORTATION IN JUNE 2021. THE RESULTS OF THAT SURVEY ARE CONTAINED HEREIN.
UNDERGROUND UTILITY LOCATIONS ARE SHOWN FOR INFORMATION PURPOSES ONLY. THEIR LOCATION AS MARKED ON THE GROUND BY THE UTILITY COMPANY OR THEIR REPRESENTATIVES PER OHIO811 CONFIRMATION NUMBERS A112700739-00A, A112700750-00A, A112700761-00A, WERE SURVEYED AND MAPPED AS PART OF THIS PROJECT. I FOLLOWED OHIO811 UTILITY DAMAGE PREVENTION LAWS AND HAVE NO DIRECT KNOWLEDGE OR CONTROL OF HOW THESE MARKS WERE PLACED, NOR KNOWLEDGE OF THE ACCURACY AS TO THEIR INTENDED DEPICTION OF SUBSURFACE UTILITY FACILITIES.
SEE THE AFFIXED SURVEY PARAMETERS NOTE ON THE CENTERLINE PLATS FOR THE HORIZONTAL AND VERTICAL SURVEY PARAMETERS USED FOR THIS PROJECT.
AS PART OF THIS PROJECT I HAVE REESTABLISHED THE LOCATIONS OF THE EXISTING BOUNDARY LINES AND CENTERLINE OF EXISTING RIGHT OF WAY OF S.R. 545 FOR PROPERTY TAKES CONTAINED HEREIN.
AS PART OF THIS PROJECT I HAVE ESTABLISHED THE PROPOSED BOUNDARY LINES, CALCULATED THE GROSS TAKE, PRESENT ROAD OCCUPIED (PRO), NET TAKE, AND NET RESIDUE; AS WELL AS PREPARED THE LEGAL DESCRIPTIONS NECESSARY TO ACQUIRE THE PARCELS SHOWN HEREIN.
AS PART OF THIS WORK, RIGHT OF WAY MONUMENTS WILL BE SET AT THE LOCATIONS SHOWN HEREIN PER THE MEMORANDUM OF UNDERSTANDING BETWEEN THE BOARD OF REGISTRATION FOR ENGINEERS AND SURVEYORS AND THE OHIO DEPARTMENT OF TRANSPORTATION DATED 9-22-2010.
ALL OF MY WORK CONTAINED HEREIN WAS CONDUCTED IN ACCORDANCE WITH OHIO ADMINISTRATIVE CODE 4733-37 COMMONLY KNOWN AS "MINIMUM STANDARDS FOR BOUNDARY SURVEYS IN THE STATE OF OHIO" UNLESS SO NOTED. THE WORDS I AND MY AS USED HEREIN ARE TO MEAN EITHER MYSELF OR SOMEONE WORKING UNDER MY DIRECT SUPERVISION.

Brett R. Tieben
BRETT R. TIEBEN, PROFESSIONAL SURVEYOR NO. S-8191
OHIO DEPARTMENT OF TRANSPORTATION DISTRICT THREE

DATE: 10/05/2023

SURVEYOR'S SEAL
STATE OF OHIO — BRETT R. TIEBEN S-8191 — REGISTERED PROFESSIONAL SURVEYOR

RECEIVED 10-18, 2023
RECORDED 10-18, 2023
BOOK 34 PAGE 8-10
Denise Jackson
COUNTY RECORDER

CENTERLINE PLAT - RIC-545-2.36

DESIGN AGENCY
DESIGNER EAS
REVIEWER BRT 09-06-23
PROJECT ID 113284
SUBSET RW2 TOTAL RW7

RIC-42/545-VAR/2.36

MODEL: Sheet PAPERSIZE: 34x22 (in.) DATE: 10/5/2023 TIME: 10:01:57 AM USER: sellison
pw:\\ohiodot-pw.bentley.com:ohiodot-pw-02\Documents\01 Active Projects\District 03\Richland\113284\400-Engineering\RW\Sheets\113284_RIC545_RC0001.dgn

**PROJECT: RIC-545-2.36** | **PID: 113284**

**VOL 34 PAGE 10**

| Import Units: | Ground Coord? TRUE | | Unit Conversion Factor1 (sft->m): | 0.304800610 | Unitless Ground to Grid Factor: | Unitless Factor: |
|---|---|---|---|---|---|---|
| | U.S. Survey FT | sft | Unit Conversion Factor2 (sft->sft): | 1.000000000 | | |
| Output Unit1: | Meters | m | Adjustment Factor1: | 0.304767981 | 0.999892951 | Primary Project Control: |
| Output Unit2: | U.S. Survey FT | sft | Adjustment Factor2: | 0.999892951 | | Trimble R10 |

## GROUND COORDINATES - U.S. Survey FT

PROJECT coordinates are scaled from GRID coordinates about the Ohio North Zone grid point N=0, E=0 (N 39° 27' 01.76097", W 89° 28' 32.98476")

## STATE PLANE GRID COORDINATES

Horiz. Datum: NAD83 (2011) Ohio State Plane, North Zone Vert. Datum: NAVD88
defined by GPS from CORS using NAVD88. All other elevations are established by leveling from .

MONUMENTS TO BE SET DURING CONSTRUCTION — ITEM 623.05 MONUMENT ASSEMBLY; ITEM 623.05 REFERENCE MONUMENT

| NAME | Alignment Name | STATION | OFFSET (sft) | RT/LT | NORTH (sft) | EAST (sft) | ELEVATION (sft) | FEATURE | POINT TYPE | DESCRIPTION | NAME | NORTH (m) | EAST (m) | ORTHO HT (m) | NORTH (sft) | EAST (sft) | MONUMENT ASSEMBLY | REFERENCE MONUMENT |
|---|---|---|---|---|---|---|---|---|---|---|---|---|---|---|---|---|---|---|
| | | | | | | | | | | **PROJECT CONTROL POINTS** | | | | | | | | |
| CP01 | CLX_545 | 117+83.25 | 20.57 | RT | 410035.326 | 1970674.089 | 1317.77 | IPINS | Project Control Points | ¾" IRON PIN SET WITH 3.25" ODOT DISC | CP01 | 124965.6385 | 600598.3636 | 401.613 | 409991.4323 | 1970463.1312 | | |
| CP02 | CLX_545 | 121+64.98 | 15.90 | RT | 410353.953 | 1970883.758 | 1308.43 | IPINS | Project Control Points | ⅝" IRON PIN SET WITH ODOT REF. CAP | CP02 | 125062.7458 | 600662.2640 | 398.769 | 410310.0252 | 1970672.7778 | | |
| BM01 | CLX_545 | 122+93.13 | -19.91 | LT | 410480.148 | 1970925.943 | 1304.43 | BM | Project Control Points | SURVEY MAG SPIKE SET IN TELEPHONE POLE | BM01 | 125101.2060 | 600675.1206 | 397.549 | 410436.2067 | 1970714.9583 | | |
| BM02 | CLX_545 | 126+34.36 | 22.67 | RT | 410744.232 | 1971145.419 | 1300.93 | BM | Project Control Points | SURVEY MAG SPIKE SET IN POWER POLE | BM02 | 125181.6904 | 600742.0099 | 396.482 | 410700.2624 | 1970934.4108 | | |
| CP03 | CLX_545 | 126+43.04 | 16.96 | RT | 410754.619 | 1971145.274 | 1299.69 | IPINS | Project Control Points | ⅝" IRON PIN SET WITH ODOT REF. CAP | CP03 | 125184.8560 | 600741.9657 | 396.105 | 410710.6483 | 1970934.2658 | | |
| CP04 | CLX_545 | 131+02.60 | 18.49 | RT | 411144.420 | 1971391.136 | 1305.32 | IPINS | Project Control Points | ⅝" IRON PIN SET WITH ODOT REF. CAP | CP04 | 125303.6548 | 600816.8966 | 397.821 | 411100.4076 | 1971180.1015 | | |
| | | | | | | | | | | | 0 | 0.0000 | 0.0000 | 0.000 | 0.0000 | 0.0000 | | |
| | | | | | | | | | | | 0 | 0.0000 | 0.0000 | 0.000 | 0.0000 | 0.0000 | | |
| | | | | | | | | | | **EXISTING CENTERLINE CONTROL** | | | | | | | | |
| | | | | | | | | | | | 0 | 0.0000 | 0.0000 | 0.000 | 0.0000 | 0.0000 | | |
| | | | | | | | | | | | 0 | 0.0000 | 0.0000 | 0.000 | 0.0000 | 0.0000 | | |
| | | | | | | | | | | | 0 | 0.0000 | 0.0000 | 0.000 | 0.0000 | 0.0000 | | |
| | | | | | | | | | | **CENTERLINE ALIGNMENT** | | | | | | | | |
| CLRW01 | CLX_545 | 94+21.08 | 0.00 | | 408065.922 | 1969369.774 | 0.00 | CALPT | Centerline Alignment | PI | CLRW01 | 124365.4272 | 600200.8501 | 0.000 | 408022.2391 | 1969158.9558 | | |
| CLRW02 | CLX_545 | 98+03.28 | 0.00 | | 408389.411 | 1969573.320 | 0.00 | CALPT | Centerline Alignment | PI | CLRW02 | 124464.0163 | 600262.8844 | 0.000 | 408345.6935 | 1969362.4801 | | |
| CLRW03 | CLX_545 | 118+03.28 | 0.00 | | 410063.342 | 1970667.833 | 0.00 | MONBOXS | Centerline Alignment | PI - 1 INCH IRON PIN IN MONUMENT ASSEMBLY SET | CLRW03 | 124974.1769 | 600596.4570 | 0.000 | 410019.4453 | 1970456.8759 | 1 | |
| CLRW04 | CLX_545 | 123+03.28 | 0.00 | | 410477.393 | 1970948.121 | 0.00 | MONBOXS | Centerline Alignment | PI - 1 INCH IRON PIN IN MONUMENT ASSEMBLY SET | CLRW04 | 125100.3664 | 600681.8798 | 0.000 | 410433.4520 | 1970737.1339 | 1 | |
| CLRW20 | CLX_545 | 125+00.00 | 0.00 | | 410643.190 | 1971053.999 | 0.00 | MONBOXS | Centerline Alignment | 1 INCH IRON PIN IN MONUMENT ASSEMBLY SET | CLRW20 | 125150.8960 | 600714.1480 | 0.000 | 410599.2312 | 1970843.0005 | 1 | |
| CLRW05 | CLX_545 | 129+94.68 | 0.00 | | 411060.110 | 1971320.244 | 0.00 | CALPT | Centerline Alignment | PC | CLRW05 | 125277.9599 | 600795.2909 | 0.000 | 411016.1066 | 1971109.2170 | | |
| CLRW06 | CLX_545 | 131+61.38 | 0.00 | | 411205.503 | 1971401.598 | 0.00 | CALPT | Centerline Alignment | PT | CLRW06 | 125322.2710 | 600820.0850 | 0.000 | 411161.4841 | 1971190.5623 | | |
| CLRW07 | CLX_545 | 133+26.58 | 0.00 | | 411354.115 | 1971473.747 | 0.00 | CALPT | Centerline Alignment | PC | CLRW07 | 125367.5632 | 600842.0737 | 0.000 | 411310.0801 | 1971262.7036 | | |
| CLRW08 | CLX_545 | 135+56.17 | 0.00 | | 411576.414 | 1971521.589 | 0.00 | CALPT | Centerline Alignment | PT | CLRW08 | 125435.3128 | 600856.6545 | 0.000 | 411532.3553 | 1971310.5405 | | |
| CLRW09 | CLX_545 | 139+64.47 | 0.00 | | 411984.554 | 1971510.157 | 0.00 | CALPT | Centerline Alignment | PC | CLRW09 | 125559.7008 | 600853.1703 | 0.000 | 411940.4517 | 1971299.1097 | | |
| CLRW10 | CLX_545 | 142+22.81 | 0.00 | | 412242.775 | 1971514.570 | 0.00 | CALPT | Centerline Alignment | PT | CLRW10 | 125638.3983 | 600854.5153 | 0.000 | 412198.6450 | 1971303.5222 | | |
| CLRW11 | CLX_545 | 151+73.81 | 0.00 | | 413191.938 | 1971573.659 | 0.00 | CALPT | Centerline Alignment | PI | CLRW11 | 125927.6728 | 600872.5237 | 0.000 | 413147.7064 | 1971362.6049 | | |
| | | | | | | | | | | | 0 | 0.0000 | 0.0000 | 0.000 | 0.0000 | 0.0000 | | |
| | | | | | | | | | | | 0 | 0.0000 | 0.0000 | 0.000 | 0.0000 | 0.0000 | | |
| | | | | | | | | | | **EXISTING BOUNDARY MONUMENTS** | | | | | | | | |
| MN26 | CLX_545 | 101+58.26 | 29.88 | RT | 408670.171 | 1969792.595 | 1318.63 | IPID | Existing Boundary Monuments | ⅝" IRON PIN FOUND WITH BLUNK 6320 CAP | MN26 | 124549.5830 | 600329.7124 | 401.877 | 408626.4235 | 1969581.7316 | | |
| MN27 | CLX_545 | 103+74.87 | 30.01 | RT | 408851.389 | 1969911.242 | 1319.82 | IPID | Existing Boundary Monuments | ⅝" IRON PIN FOUND WITH BLUNK 6320 CAP | MN27 | 124604.8124 | 600365.8723 | 402.238 | 408807.6221 | 1969700.3659 | | |
| MN09 | CLX_545 | 112+06.45 | -27.04 | LT | 409578.619 | 1970318.583 | 1311.18 | IPID | Existing Boundary Monuments | ⅝" IRON PIN FOUND WITH SEILER & CRAIG CAP | MN09 | 124826.4488 | 600490.0167 | 399.604 | 409534.7742 | 1970107.6633 | | |
| MN15 | CLX_545 | 115+99.64 | -297.92 | LT | 410055.937 | 1970307.041 | 1307.52 | IPID | Existing Boundary Monuments | ⅝" IRON PIN FOUND WITH HAGAN 6917 CAP | MN15 | 124971.9201 | 600486.4991 | 398.490 | 410012.0411 | 1970096.1225 | | |
| MN16 | CLX_545 | 116+18.25 | -309.64 | LT | 410077.931 | 1970307.416 | 1306.74 | IPID | Existing Boundary Monuments | ⅝" IRON PIN FOUND WITH HAGAN 6917 CAP (BENT) | MN16 | 124978.6231 | 600486.6134 | 398.253 | 410034.0328 | 1970096.4975 | | |
| MN10 | CLX_545 | 116+18.64 | -31.47 | LT | 409926.030 | 1970540.450 | 1315.66 | IPID | Existing Boundary Monuments | ⅝" IRON PIN FOUND WITH SJL CAP | MN10 | 124932.3286 | 600557.6347 | 400.970 | 409882.1480 | 1970329.5065 | | |
| MN06 | CLX_545 | 117+86.88 | -27.29 | LT | 410064.547 | 1970636.016 | 1318.29 | IPID | Existing Boundary Monuments | ⅝" IRON PIN FOUND WITH DENNIS P. HAGAN 6917 CAP | MN06 | 124974.5441 | 600586.7602 | 401.773 | 410020.6502 | 1970425.0623 | | |
| MN07 | CLX_545 | 118+27.55 | 32.98 | RT | 410064.947 | 1970708.750 | 1319.21 | IPIPE | Existing Boundary Monuments | ¾" IRON PIPE FOUND | MN07 | 124974.6660 | 600608.9272 | 402.053 | 410021.0501 | 1970497.7885 | | |
| MN14 | CLX_545 | 120+10.04 | -568.44 | LT | 410553.212 | 1970313.014 | 1300.72 | IPIN | Existing Boundary Monuments | ⅝" IRON PIN FOUND | MN14 | 125123.4736 | 600488.3195 | 396.417 | 410509.2629 | 1970102.0949 | | |
| MN21 | CLX_545 | 121+66.45 | 135.15 | RT | 410288.324 | 1970983.331 | 1311.74 | IPIPE | Existing Boundary Monuments | 1" IRON PIPE FOUND | MN21 | 125042.7442 | 600692.6107 | 399.776 | 410244.4032 | 1970772.3401 | | |
| MN11 | CLX_545 | 122+36.89 | -249.71 | LT | 410562.397 | 1970704.117 | 1301.29 | IPIN | Existing Boundary Monuments | ⅝" IRON PIN FOUND | MN11 | 125126.2729 | 600607.5152 | 396.590 | 410518.4469 | 1970493.1560 | | |
| MN17 | CLX_545 | 122+36.99 | -250.27 | LT | 410562.795 | 1970703.707 | 1301.12 | IPIPE | Existing Boundary Monuments | ¾" IRON PIPE FOUND (BENT) | MN17 | 125126.3942 | 600607.3902 | 396.539 | 410518.8449 | 1970492.7460 | | |
| MN20 | CLX_545 | 122+81.19 | 298.95 | RT | 410291.514 | 1971183.299 | 1308.46 | IPIPE | Existing Boundary Monuments | 1" IRON PIPE FOUND | MN20 | 125043.7164 | 600753.5545 | 398.777 | 410247.5929 | 1970972.2867 | | |
| MN22 | CLX_545 | 122+92.34 | 29.84 | RT | 410451.603 | 1970966.700 | 1304.64 | IPIN | Existing Boundary Monuments | ⅝" IRON PIN FOUND | MN22 | 125092.5064 | 600687.5421 | 397.612 | 410407.6648 | 1970755.7109 | | |
| MN19 | CLX_545 | 123+83.03 | 465.19 | RT | 410294.235 | 1971383.105 | 1312.10 | IPIPE | Existing Boundary Monuments | 1" IRON PIPE FOUND (BENT) | MN19 | 125044.5457 | 600814.4490 | 399.887 | 410250.3136 | 1971172.0713 | | |
| MN01 | CLX_545 | 124+34.43 | 29.58 | RT | 410572.013 | 1971043.637 | 1300.16 | IPID | Existing Boundary Monuments | ⅝" IRON PIN FOUND WIITH STEVENS CAP | MN01 | 125129.2035 | 600710.9900 | 396.248 | 410528.0619 | 1970832.6397 | | |
| MN18 | CLX_545 | 125+48.68 | 714.98 | RT | 410299.403 | 1971682.784 | 1321.11 | IPIPE | Existing Boundary Monuments | 1" IRON PIPE FOUND | MN18 | 125046.1207 | 600905.7815 | 402.631 | 410255.4810 | 1971471.7182 | | |
| MN02 | CLX_545 | 126+35.17 | 26.05 | RT | 410743.093 | 1971148.702 | 1300.58 | IPID | Existing Boundary Monuments | ⅝" IRON PIN FOUND WITH CAP | MN02 | 125181.3432 | 600743.0104 | 396.375 | 410699.1236 | 1970937.6934 | | |
| MN12 | CLX_545 | 127+06.10 | 446.74 | RT | 410576.451 | 1971541.444 | 1315.09 | IPID | Existing Boundary Monuments | ⅝" IRON PIN FOUND WITH STEVENS 7062 CAP | MN12 | 125130.5561 | 600862.7056 | 400.798 | 410532.4994 | 1971330.3934 | | |
| MN13 | CLX_545 | 127+42.11 | 501.98 | RT | 410577.071 | 1971607.385 | 1315.96 | IPID | Existing Boundary Monuments | ⅝" IRON PIN WITH CRAIG 8195 CAP | MN13 | 125130.7450 | 600882.8023 | 401.064 | 410533.1193 | 1971396.3273 | | |
| MN23 | CLX_545 | 127+97.91 | 977.91 | RT | 410367.946 | 1972038.534 | 1325.33 | IPIPE | Existing Boundary Monuments | 1"IRON PINCH TOP PIPE FOUND | MN23 | 125067.0104 | 601014.2027 | 403.918 | 410324.0167 | 1971827.4302 | | |
| MN24 | CLX_545 | 128+51.64 | 1058.49 | RT | 410369.859 | 1972135.362 | 1322.37 | IPIPE | Existing Boundary Monuments | 1" IRON PINCH TOP PIPE FOUND | MN24 | 125067.5934 | 601043.7128 | 403.016 | 410325.9295 | 1971924.2478 | | |
| MN30 | CLX_545 | 129+62.58 | 1333.58 | RT | 410315.302 | 1972426.920 | 1313.45 | IPIPE | Existing Boundary Monuments | ¾" IRON PIPE FOUND | MN30 | 125050.9662 | 601132.5704 | 400.298 | 410271.3783 | 1972215.7746 | | |
| MN03 | CLX_545 | 129+85.04 | 31.88 | RT | 411034.830 | 1971341.927 | 1304.54 | IPID | Existing Boundary Monuments | ⅝" IRON PIN FOUND WITH CRAIG 8195 CAP | MN03 | 125270.2553 | 600801.8992 | 397.582 | 410990.8293 | 1971130.8977 | | |
| MN29 | CLX_545 | 130+47.47 | 1959.64 | RT | 410111.959 | 1973037.156 | 1322.20 | IPIN | Existing Boundary Monuments | ⅝" IRON PIN FOUND | MN29 | 124988.9938 | 601318.5508 | 402.963 | 410068.0571 | 1972825.9453 | | |
| MN28 | CLX_545 | 130+48.67 | 1964.25 | RT | 410112.077 | 1973042.574 | 1323.07 | IPIN | Existing Boundary Monuments | ¾" IRON PIN FOUND | MN28 | 124989.0297 | 601320.2020 | 403.228 | 410068.1751 | 1972831.3627 | | |
| MN04 | CLX_545 | 131+90.16 | 31.18 | RT | 411217.780 | 1971442.219 | 1305.09 | IPID | Existing Boundary Monuments | ⅝" IRON PIN FOUND WITH SEILER & CRAIG CAP | MN04 | 125326.0126 | 600832.4650 | 397.749 | 411173.7597 | 1971231.1790 | | |
| MN25 | CLX_545 | 133+27.96 | 1725.11 | RT | 410606.421 | 1973028.401 | 1324.06 | IPID | Existing Boundary Monuments | ⅝" IRON PIN FOUND WITH CRAIG 8195 CAP | MN25 | 125139.6900 | 601315.8825 | 403.530 | 410562.4662 | 1972817.1912 | | |
| MN05 | CLX_545 | 134+15.85 | 44.72 | RT | 411425.858 | 1971548.187 | 1305.16 | IPIN | Existing Boundary Monuments | ⅝" IRON PIN FOUND (BENT) | MN05 | 125389.4281 | 600864.7607 | 397.771 | 411381.8155 | 1971337.1356 | | |
| MN33 | CLX_545 | 141+91.59 | -28.28 | LT | 412213.049 | 1971484.559 | 1288.02 | IPID | Existing Boundary Monuments | ⅝" IRON PIN FOUND WITH RIEDEL 7016 CAP | MN33 | 125629.3387 | 600845.3689 | 392.548 | 412168.9222 | 1971273.5145 | | |
| MN34 | CLX_545 | 141+91.64 | -28.19 | LT | 412213.095 | 1971484.647 | 1287.86 | IPIPE | Existing Boundary Monuments | ¾" IRON PIPE FOUND | MN34 | 125629.3528 | 600845.3957 | 392.497 | 412168.9682 | 1971273.6024 | | |
| MN35 | CLX_545 | 142+50.73 | 29.90 | RT | 412268.778 | 1971546.151 | 1288.63 | IPID | Existing Boundary Monuments | ⅝" IRON PIN FOUND WITH BLUNK 6320 CAP | MN35 | 125646.3232 | 600864.1402 | 392.732 | 412224.6452 | 1971335.0999 | | |
| MN31 | CLX_545 | 142+50.88 | -27.92 | LT | 412272.527 | 1971488.452 | 1286.95 | IPIN | Existing Boundary Monuments | ⅝" IRON PIN FOUND | MN31 | 125647.4657 | 600846.5554 | 392.221 | 412228.3938 | 1971277.4070 | | |
| MN32 | CLX_545 | 142+50.90 | -27.81 | LT | 412272.539 | 1971488.559 | 1286.86 | IPIPE | Existing Boundary Monuments | ¾" IRON PIPE FOUND | MN32 | 125647.4694 | 600846.5880 | 392.193 | 412228.4058 | 1971277.5140 | | |
| | | | | | | | | | | | 0 | 0.0000 | 0.0000 | 0.000 | 0.0000 | 0.0000 | | |
| | | | | | | | | | | | 0 | 0.0000 | 0.0000 | 0.000 | 0.0000 | 0.0000 | | |
| | | | | | | | | | | | 0 | 0.0000 | 0.0000 | 0.000 | 0.0000 | 0.0000 | | |
| | | | | | | | | | | **PROPOSED RIGHT-OF-WAY MONUMENTS** | | | | | | | | |
| RP106 | CLX_545 | 123+50.00 | 0.00 | | 410516.769 | 1970973.267 | 0.00 | MAGS | Proposed R/W Monuments | MAG NAIL SPIKE SET | RP106 | 125112.3669 | 600689.5435 | 0.000 | 410472.8238 | 1970762.2772 | | |
| RP100 | CLX_545 | 123+50.00 | -25.00 | LT | 410530.224 | 1970952.196 | 0.00 | IPINS | Proposed R/W Monuments | ¾" X 30' REBAR WITH 2" ALUMINUM CAP MARKED "ODOT R/W - DISTRICT 3" | RP100 | 125116.4676 | 600683.1217 | 0.000 | 410486.2773 | 1970741.2084 | | |
| RP101 | CLX_545 | 123+82.18 | -46.45 | LT | 410568.889 | 1970951.435 | 0.00 | IPINS | Proposed R/W Monuments | ¾" X 30' REBAR WITH 2" ALUMINUM CAP MARKED "ODOT R/W - DISTRICT 3" | RP101 | 125128.2514 | 600682.8898 | 0.000 | 410524.9382 | 1970740.4475 | | |
| PP10 | CLX_545 | 124+13.47 | 0.00 | | 410570.264 | 1971007.428 | 0.00 | MAGS | Proposed R/W Monuments | MAG NAIL SPIKE SET | PP10 | 125128.6705 | 600699.9546 | 0.000 | 410526.3131 | 1970796.4345 | | |
| RP102 | CLX_545 | 124+25.00 | -75.00 | LT | 410620.346 | 1970950.422 | 0.00 | IPINS | Proposed R/W Monuments | ¾" X 30' REBAR WITH 2" ALUMINUM CAP MARKED "ODOT R/W - DISTRICT 3" | RP102 | 125143.9339 | 600682.5810 | 0.000 | 410576.3897 | 1970739.4346 | | |
| RP103 | CLX_545 | 124+45.00 | -75.00 | LT | 410637.202 | 1970961.187 | 0.00 | IPINS | Proposed R/W Monuments | ¾" X 30' REBAR WITH 2" ALUMINUM CAP MARKED "ODOT R/W - DISTRICT 3" | RP103 | 125149.0710 | 600685.8619 | 0.000 | 410593.2439 | 1970750.1985 | | |
| RP105 | CLX_545 | 125+30.00 | 0.00 | | 410668.474 | 1971070.146 | 0.00 | MAGS | Proposed R/W Monuments | MAG NAIL SPIKE SET | RP105 | 125158.6017 | 600719.0691 | 0.000 | 410624.5125 | 1970859.1458 | | |
| RP104 | CLX_545 | 125+30.00 | -25.00 | LT | 410681.930 | 1971049.075 | 0.00 | IPINS | Proposed R/W Monuments | ¾" X 30' REBAR WITH 2" ALUMINUM CAP MARKED "ODOT R/W - DISTRICT 3" | RP104 | 125162.7027 | 600712.6473 | 0.000 | 410637.9671 | 1970838.0771 | | |
| | | | | | | | | | | | 0 | 0.0000 | 0.0000 | 0.000 | 0.0000 | 0.0000 | | |
| | | | | | | | | | | | 0 | 0.0000 | 0.0000 | 0.000 | 0.0000 | 0.0000 | | |

*NOTE: PINS SET BY DISTRICT 3 AFTER CONSTRUCTION*

**BROOKLYN LEE**

**Inst #202300010215**

CENTERLINE PLAT - RIC-545-2.36

DESIGN AGENCY

DESIGNER EAS

REVIEWER BRT 09-06-23

PROJECT ID 113284

SUBSET RW3 TOTAL RW7

RIC-42/545-VAR/2.36

MODEL: Sheet PAPERSIZE: 34x22 (in.) DATE: 10/5/2023 TIME: 10:02:09 AM USER: eellison
pw:\\ohiodot-pw.bentley.com:ohiodot-pw-02\Documents\01 Active Projects\District 03\Richland\113284\400-Engineering\RW\Sheets\113284_RIC545_RC002.dgn

STATE OF OHIO
RICHLAND COUNTY
MADISON TOWNSHIP
NW QTR SECTION 11
T. 21 N., R. 18 W.

20 ALLEN R. EASTER AND SHARON F. EASTER, - 025-09-005-04-000
TRUSTEES OF THE ALLEN R. EASTER AND
SHARON F. EASTER TRUST DATED JULY 18, 2002

21 PAUL LESTER CAINES JR. AND THERESA ANN CAINS - 025-09-088-01-000

22 RYAN G. PROSSER AND MISTY L. PROSSER - 025-09-034-17-000

23 RICHARD YEAGER AND KAREN YEAGER - 025-09-073-09-000

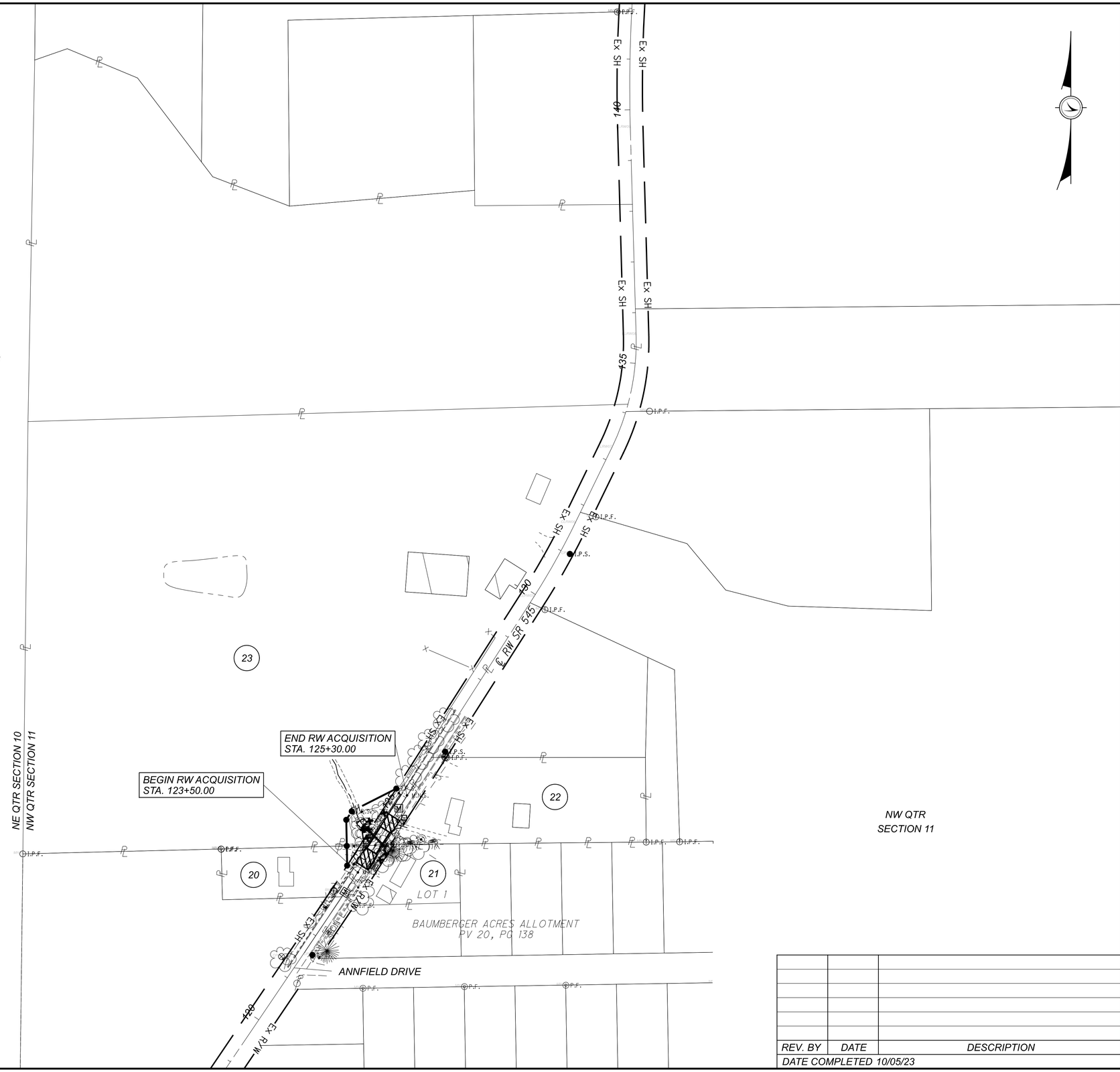


| REV. BY | DATE | DESCRIPTION |
|---|---|---|
| | | |

DATE COMPLETED 10/05/23

PROPERTY MAP - RIC-545-2.36

DESIGN AGENCY

DESIGNER
EAS

REVIEWER
BRT 09-06-23

PROJECT ID
113284

SUBSET RW4 | TOTAL RW7

RIC-42/545-VAR/2.36

MODEL: Sheet PAPERSIZE: 34x22 (in.) DATE: 10/5/2023 TIME: 10:02:20 AM USER: eellison
pw:\\ohiodot-pw.bentley.com:ohiodot-pw-02\Documents\01 Active Projects\District 03\Richland\113284\400-Engineering\RW\Sheets\113284_RIC545_RM001.dgn

*TOTAL NUMBER OF :*

2 OWNERSHIPS 0 TOTAL TAKES

2 PARCELS 0 OWNERSHIPS W/ STRUCTURES INVOLVED

NET RESIDUE = RECORD AREA - TOTAL PRO - NET TAKE

ALL AREAS IN ACRES

*GRANTEE:*

ALL RIGHT OF WAY ACQUIRED IN THE NAME OF
STATE OF OHIO DEPARTMENT OF TRANSPORTATION
UNLESS OTHERWISE SHOWN.

| PARCEL NO. | OWNER | SHEET NO. | OWNERS RECORD BOOK | OWNERS RECORD PAGE | AUDITOR'S PARCEL | RECORD AREA | TOTAL P.R.O. | GROSS TAKE | P.R.O. IN TAKE | NET TAKE | STRUC-TURE | NET RESIDUE LEFT | NET RESIDUE RIGHT | TYPE FUND | REMARKS | AS ACQUIRED BOOK | AS ACQUIRED PAGE |
|---|---|---|---|---|---|---|---|---|---|---|---|---|---|---|---|---|---|
| 20-SH | ALLEN R. EASTER AND SHARON F. EASTER, | 4,6.7 | ORV 2287 | 450 | 025-09-005-04-000 | 0.620 | 0.070 | 0.043 | 0.032 | 0.011 | | 0.539 | | FED | | | |
| | TRUSTEES OF THE ALLEN R. EASTER AND | | | | | | | | | | | | | 80% | | | |
| | SHARON F. EASTER TRUST DATED JULY 18, 2002 | | | | | | | | | | | | | STATE | | | |
| | | | | | | | | | | | | | | 20% | | | |
| 21 | PAUL LESTER CAINS JR. AND THERESA ANN CAINS | 4,6,7 | DV 748 | 294 | 025-09-088-01-000 | 0.528 | | | | | | | 0.528 | | NO ADDITIONAL RIGHT OF WAY REQUIRED | | |
| | | | | | | | | | | | | | | | REMOVE 2 TREES (ENCROACHMENT) | | |
| 22 | RYAN G. PROSSER AND MISTY L. PROSSER | 4,6,7 | ORV 2068 | 632 | 025-09-034-17-000 | 1.850 | 0.117 | | | | | | 1.733 | | NO ADDITIONAL RIGHT OF WAY REQUIRED | | |
| 23-SH | RICHARD YEAGER AND KAREN YEAGER | 4,6,7 | DV 893 | 492 | 025-09-073-09-000 | 18.120 | 0.577 | 0.175 | 0.072 | 0.103 | | 17.440 | | | REMOVE 3 TREES 10" - 12", REMOVE 2 TREES (ENCROACHMENTS) | | |
| | | | | | | | | | | | | | | | REMOVE 28' FENCE IN PROPOSED RIGHT OF WAY | | |
| | | | | | | | | | | | | | | | REMOVE 131' FENCE ENCROACHMENT | | |

TYPES OF TITLE LEGEND:
WL = FEE SIMPLE WITH LIMITATION OF ACCESS
WD = WARRANTY DEED
PRW = PROPERTY RIGHT FEE SIMPLE
SH = STANDARD HIGHWAY EASEMENT
LA = LIMITED ACCESS EASEMENT
T = TEMPORARY EASEMENT
CH = CHANNEL EASEMENT
A = AERIAL EASEMENT
SL = SLOPE EASEMENT
PRE = PROPERTY RIGHT EASEMENT

*FED PROJECT NO. - E210148*
*STATE JOB NO. - 430123*

| REV. BY | DATE | DESCRIPTION |
|---|---|---|
| | | |
| | | |
| | | |
| | | |
| | | |

*FIELD REVIEW BY EAS* *DATE: 8/15/23*
*OWNERSHIP VERIFIED BY EAS* *DATE: 10/05/23*
*DATE COMPLETED 10/05/23*

# SUMMARY OF ADDITIONAL RIGHT OF WAY - RIC-545-2.36

DESIGN AGENCY

DESIGNER EAS
REVIEWER BRT 09-06-23
PROJECT ID 113284
SUBSET RW5 TOTAL RW7

RIC-42/545-VAR/2.36

MODEL: Sheet PAPERSIZE: 34x22 (in.) DATE: 10/5/2023 TIME: 10:02:30 AM USER: eellison
pw:\\ohiodot-pw.bentley.com:ohiodot-pw-02\Documents\01 Active Projects\District 03\Richland\113284\400-Engineering\RW\Sheets\113284_RIC545_RS001.dgn

STATE OF OHIO
RICHLAND COUNTY
MADISON TOWNSHIP
NW QTR SECTION 11
T. 21 N., R. 18 W.

HORIZONTAL SCALE IN FEET 0 10 20 40

RESIDENTIAL
20
ALLEN R. EASTER AND SHARON F. EASTER, TRUSTEES OF THE ALLEN R. EASTER AND SHARON F. EASTER TRUST DATED JULY 18, 2002
1283 OLIVESBURG RD
MANSFIELD, OH 44905
025-09-005-04-000
0.62 ACRES
OR 2287 PG 450

AGRICULTURAL
23
RICHARD YEAGER AND KAREN YEAGER
1343 OLIVESBURG RD
MANSFIELD, OH 44905
025-09-073-09-000
18.12 ACRES
DV 893 PG 492

REMOVE FENCE - 28'

* REMOVE FENCE ENCROACHMENT - 131'

END RW ACQUISITION
STA. 125+30.00

BEGIN RW ACQUISITION
STA. 123+50.00

PI 123+08.28

123+78 RESIDENTIAL DR.

20-SH

23-SH

12" CPP

24" CPP

25" CONC

10" MULTIPLE

12" TWIN

24" MULTIPLE

℄ RW SR 545

691.40'
N32°33'44"E

122 123 124 125 126 127

RESIDENTIAL DR.

124+67

ANNFIELD DRIVE

1 STORY RESIDENTIAL

RESIDENTIAL
21
PAUL LESTER CAINS JR. AND THERESA ANN CAINS
1282 OLIVESBURG RD
MANSFIELD, OH 44905
025-09-088-01-000
0.528 ACRES
DV 748 PG 294

LOT 1, BAUMBERGER ACRES ALLOTMENT
PV 20, PG 138

RESIDENTIAL
22
RYAN G. PROSSER AND MISTY L. PROSSER
1298 OLIVESBURG RD
MANSFIELD, OH 44905
025-09-034-17-000
1.85 ACRES
OR 2068 PG 632

* DENOTES RIGHT OF WAY ENROACHMENT

| REV. BY | DATE | DESCRIPTION |
|---|---|---|
| | | |

DATE COMPLETED 10/05/23

RIGHT OF WAY TOPO SHEET
RIC-545-2.36

DESIGN AGENCY

DESIGNER EAS
REVIEWER BRT 09-06-23
PROJECT ID 113284
SUBSET RW6 TOTAL RW7

RIC-545-2.36

MODEL: Sheet PAPERSIZE: 34x22 (in.) DATE: 10/5/2023 TIME: 10:02:40 AM USER: eellison
pw:\\ohiodot-pw.bentley.com:ohiodot-pw-02\Documents\01 Active Projects\District 03\Richland\113284\400-Engineering\RW\Sheets\113284_RIC545_RT001.dgn

# STATE OF OHIO
# RICHLAND COUNTY
# MADISON TOWNSHIP
# NW QTR SECTION 11
# T. 21 N., R. 18 W.

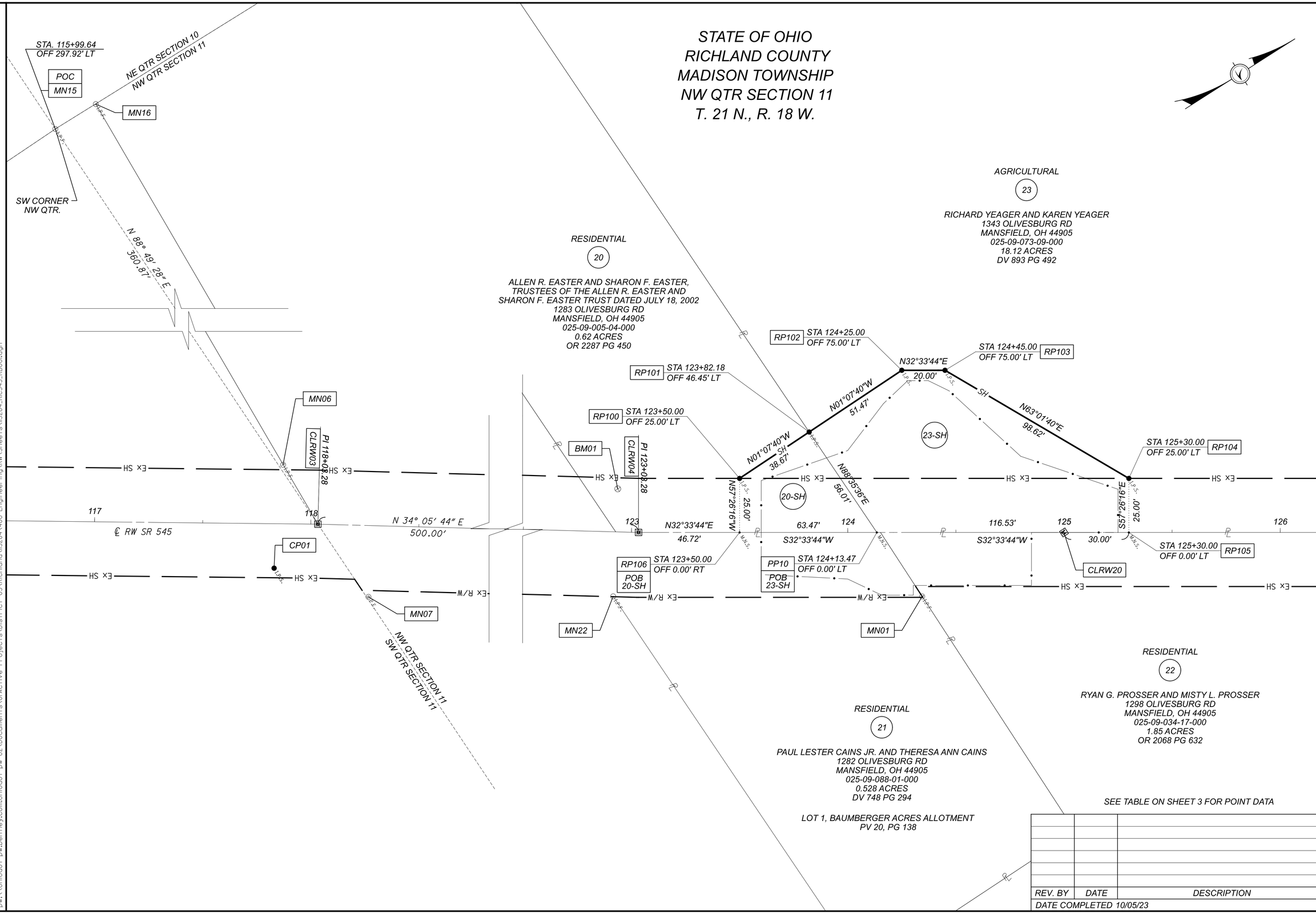


SEE TABLE ON SHEET 3 FOR POINT DATA

| REV. BY | DATE | DESCRIPTION |
|---|---|---|
| | | |

DATE COMPLETED 10/05/23

RIGHT OF WAY BOUNDARY SHEET
RIC-545-2.36

DESIGN AGENCY

DESIGNER
EAS

REVIEWER
BRT 09-06-23

PROJECT ID
113284

SUBSET RW7 | TOTAL RW7

RIC-42/545-VAR/2.36

MODEL: Sheet PAPERSIZE: 34x22 (in.) DATE: 10/5/2023 TIME: 10:02:49 AM USER: eellison
pw:\\ohiodot-pw.bentley.com:ohiodot-pw-02\Documents\01 Active Projects\District 03\Richland\113284\400-Engineering\RW\Sheets\113284_RIC545_RB001.dgn