

ODOT - Dist 4 - Summit Co - FINAL
 No Passing Zone Log (SUM)

Route: SSUMSR00082**C (0082R)
 Length: 10.572 Direction: East

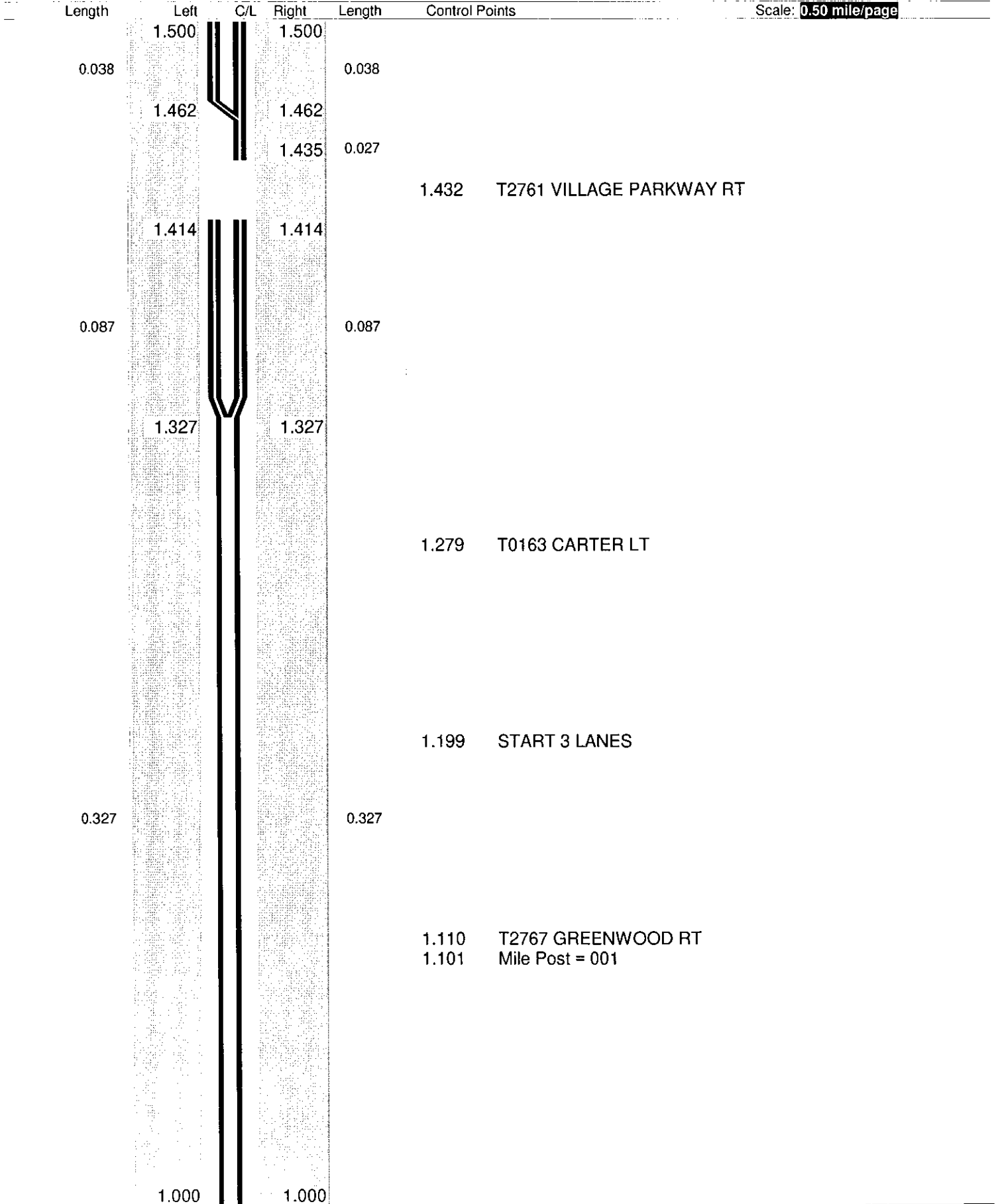
From: 0.000 LEAVE CUY CO
 To: 10.572 ENTER POR CO

Length	Left	C/L	Right	Length	Control Points	Scale: 1.00 mile/page
	1.000		1.000			
					0.831 T2764 CANYON VIEW RT	
					0.735 C0159 CHAFFEE LT	
					0.650 T0036 PINE HILL RT	
1.000				1.000		
					0.038 BRIDGE	
	0.000		0.000		0.000 LEAVE CUY CO	

ODOT - Dist 4 - Summit Co - FINAL
 No Passing Zone Log (SUM)

Route: SSUMSR00082**C (0082R)
 Length: 10.572 Direction: East

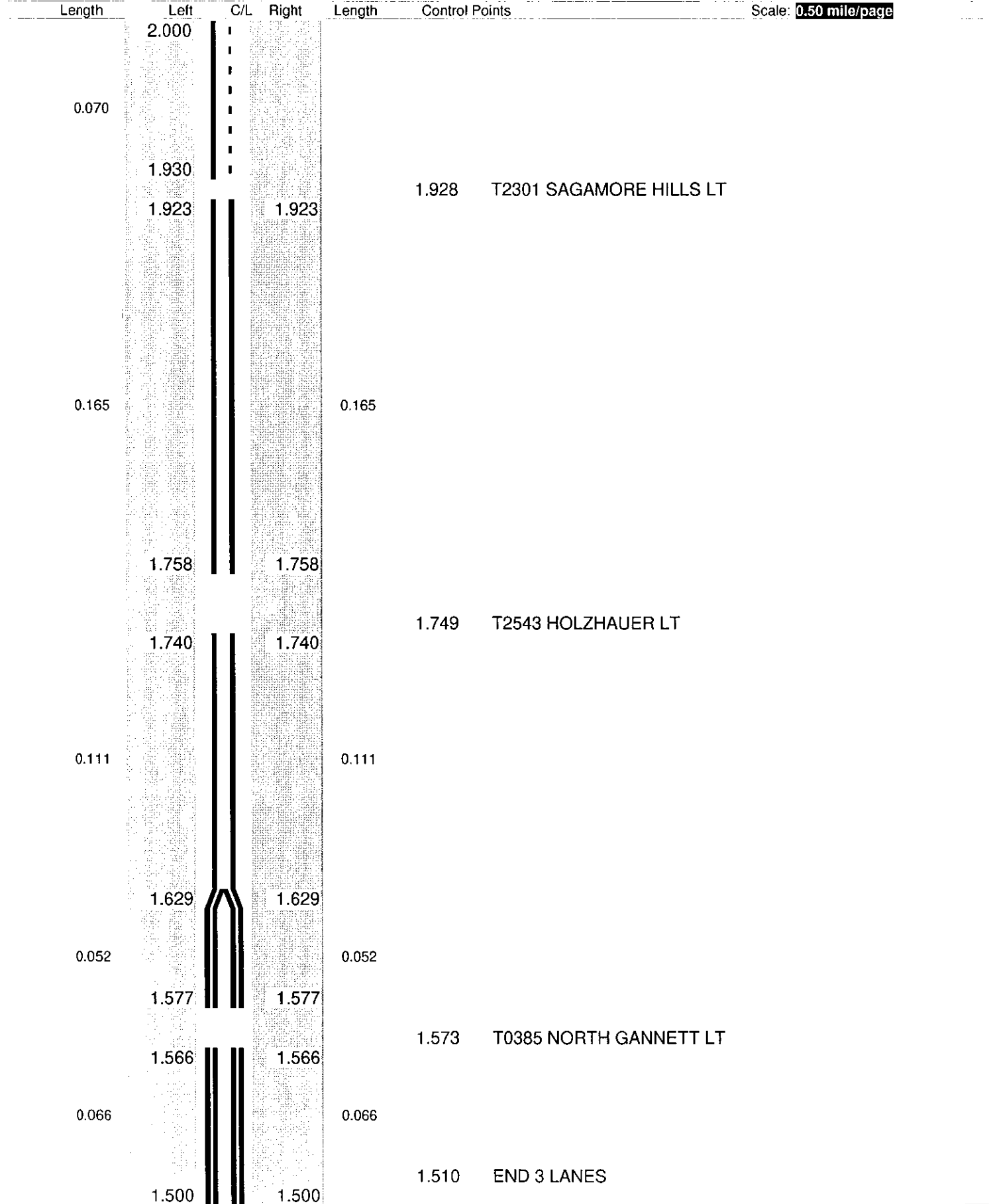
From: 0.000 LEAVE CUY CO
 To: 10.572 ENTER POR CO



ODOT - Dist 4 - Summit Co - FINAL
 No Passing Zone Log (SUM)

Route: SSUMSR00082**C (0082R)
 Length: 10.572 Direction: East

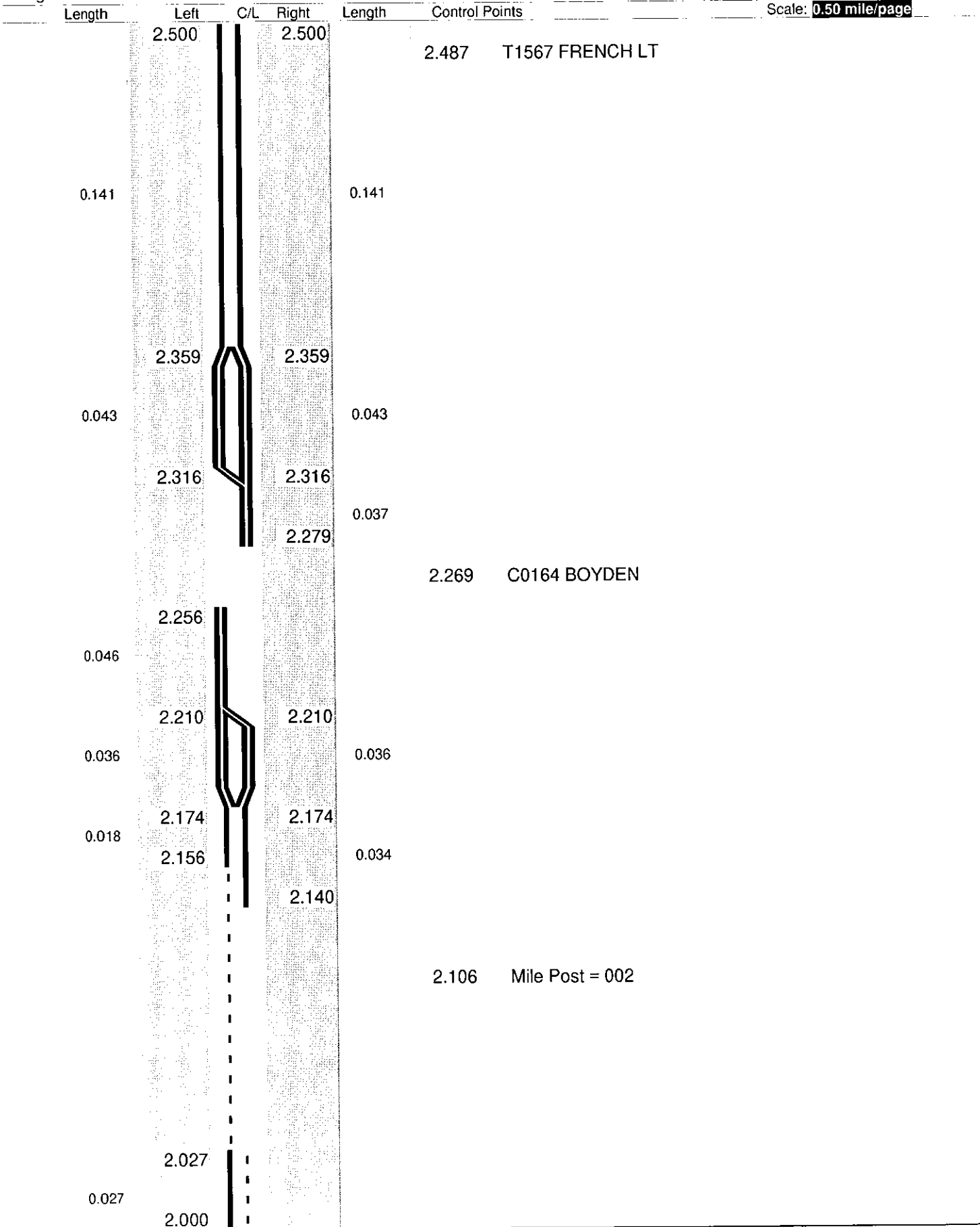
From: 0.000 LEAVE CUY CO
 To: 10.572 ENTER POR CO



ODOT - Dist 4 - Summit Co - FINAL
 No Passing Zone Log (SUM)

Route: SSUMSR00082**C (0082R)
 Length: 10.572 Direction: East

From: 0.000 LEAVE CUY CO
 To: 10.572 ENTER POR CO



ODOT - Dist 4 - Summit Co - FINAL
 No Passing Zone Log (SUM)

Route: SSUMSR00082**C (0082R)
 Length: 10.572 Direction: East

From: 0.000 LEAVE CUY CO
 To: 10.572 ENTER POR CO

Length	Left	C/L	Right	Length	Control Points
	3.000		3.000		
0.192				0.192	2.920 T1562 POMONA RT
	2.808		2.808		
					2.800 C0016 OLDE EIGHT
					2.786 C0040 BRANDYWINE RT
	2.774		2.774		
0.274				0.274	
	2.500		2.500		

Scale: 0.50 mile/page

ODOT - Dist 4 - Summit Co - FINAL
 No Passing Zone Log (SUM)

Route: SSUMSR00082**C (0082R)
 Length: 10.572 Direction: East

From: 0.000 LEAVE CUY CO
 To: 10.572 ENTER POR CO

Length	Left	C/L	Right	Length	Control Points	Scale: 0.50 mile/page
	3.500		3.500	0.034		
			3.466			
	3.438				3.453 SHOPPING LT	
0.043						
	3.395		3.395			
0.051				0.051		
	3.344		3.344			
0.006				0.006		
	3.315		3.315		3.325 SHOPPING LT	
0.042				0.042		
	3.273		3.273			
	3.250		3.250		3.256 T1564 BEECHWOOD LT	
0.250				0.250		
					3.108 Mile Post = 003	
					3.047 T1561 VESTA RT	
	3.000		3.000			

ODOT - Dist 4 - Summit Co - FINAL
No Passing Zone Log (SUM)

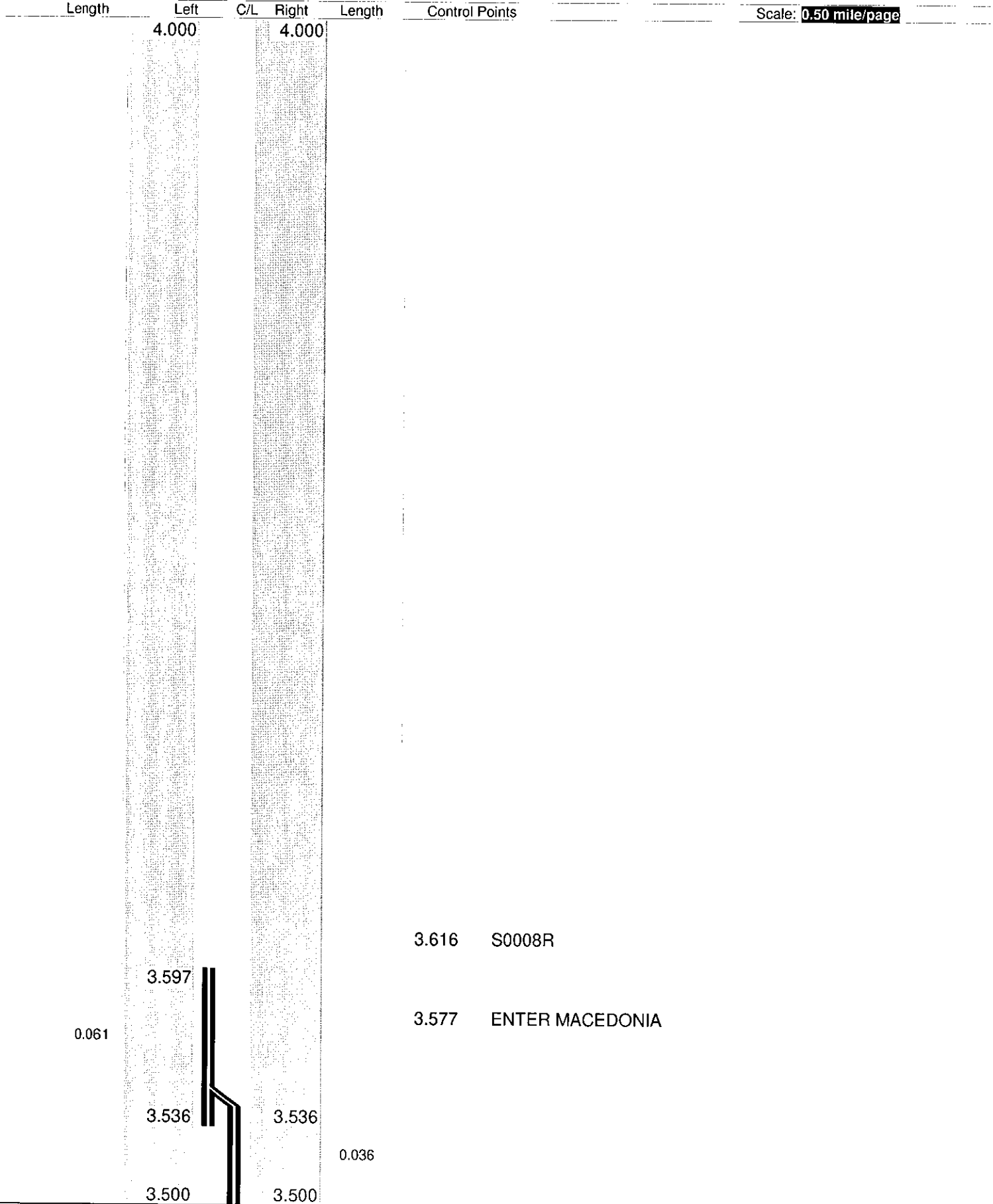
Route: **SSUMSR00082**C (0082R)**

Length: **10.572**

Direction: **East**

From: **0.000 LEAVE CUY CO**

To: **10.572 ENTER POR CO**



Scale: **0.50 mile/page**

**ODOT District 4
No Passing Zone Log (SUM)**

Route: 0082R (SSUMSR00082**C)
Length: 0.572 Direction: East

From: 10.000 LEAVE CUY CO
To: 10.572 ENTER POR CO

Length	Left	C/L	Right	Length	Control Points	Scale: 1.00 mile/page
0.019	10.019		10.010			
	10.000					
				0.095	10.150 BRIDGE	
			10.105			
					10.572 ENTER POR CO	