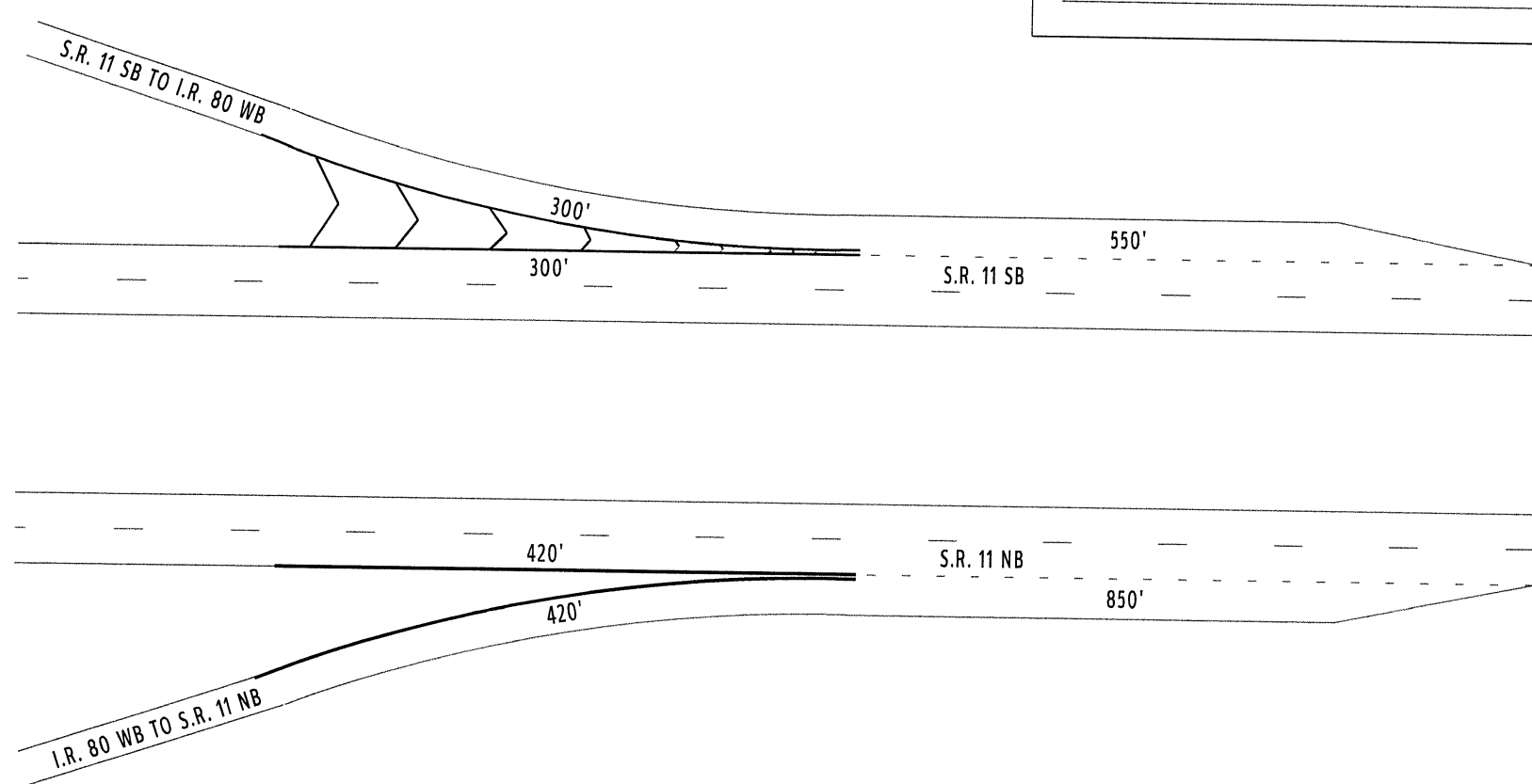
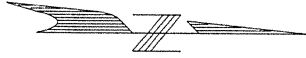
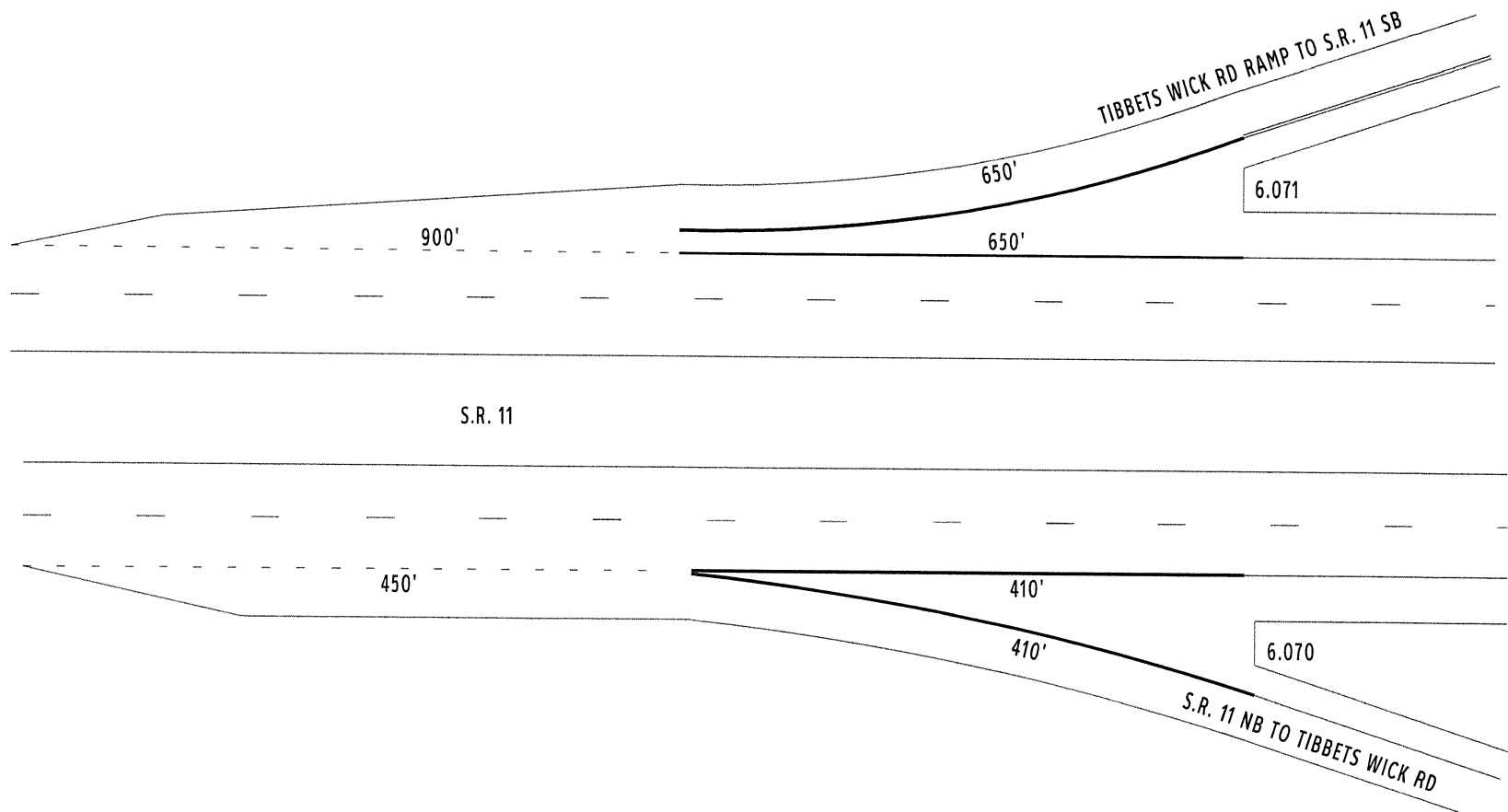


COUNTY:	TRUMBULL
LOCATION:	S.R. 11 GORES @ I-80
S.I.M.:	3.80
24" STOP LINE:	L.F.
12" CROSSWALK LINE:	L.F.
DOTTED LINE:	1400 L.F.
8" CHANNELIZING LINE:	L.F.
12" CHANNELIZING LINE:	1840 L.F.
24" TRANSVERSE LINE (WT):	150 L.F.
24" TRANSVERSE LINE (YW):	L.F.
SYMBOL:	

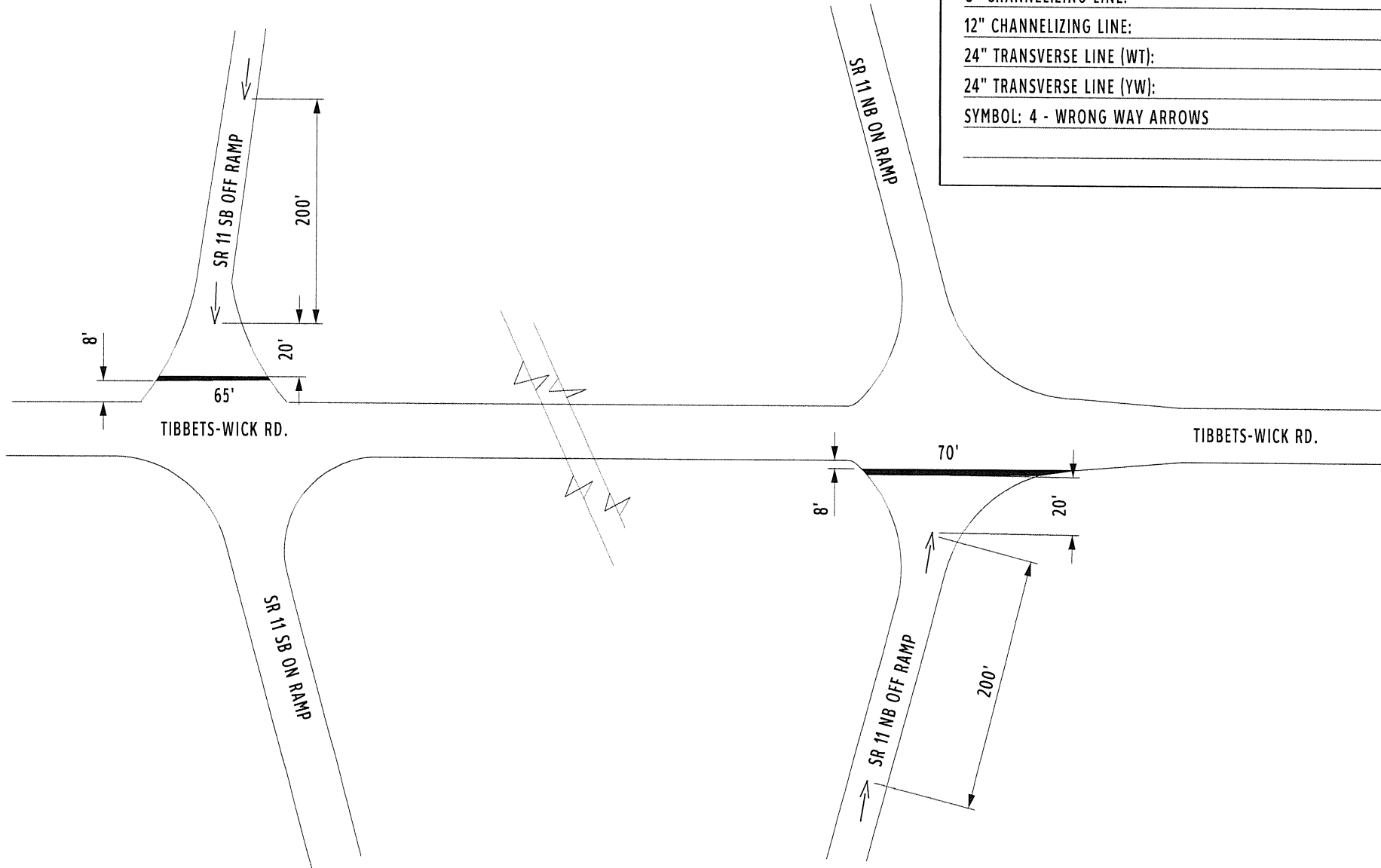




COUNTY:	TRUMBULL
LOCATION:	S.R. 11 GORES @ TIBBETS-WICK RD.
S.L.M.:	6.070
24" STOP LINE:	L.F.
12" CROSSWALK LINE:	L.F.
DOTTED LINE:	1350 L.F.
8" CHANNELIZING LINE:	L.F.
12" CHANNELIZING LINE:	2120 L.F.
24" TRANSVERSE LINE (WT):	L.F.
24" TRANSVERSE LINE (YW):	L.F.
SYMBOL:	

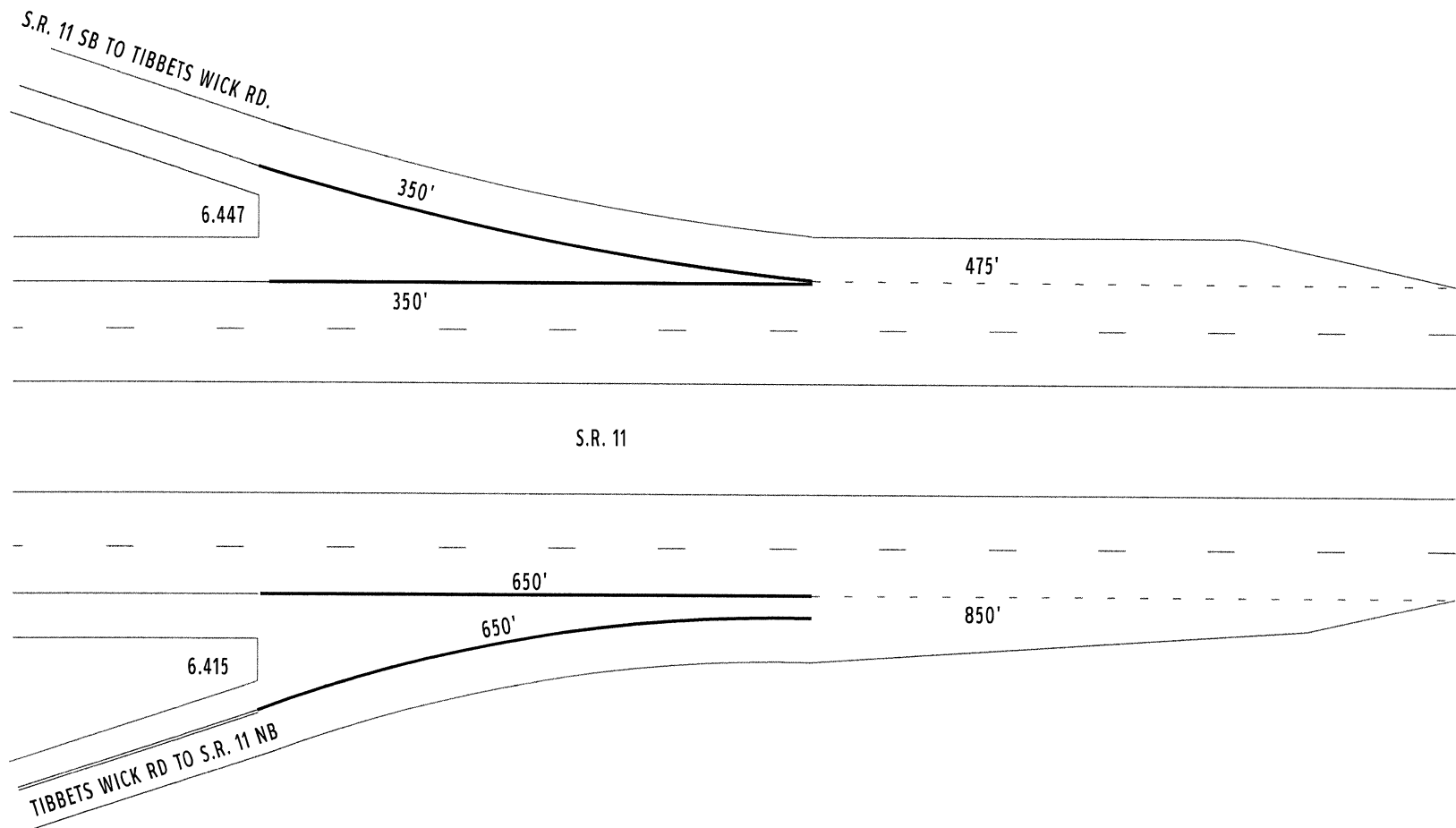


COUNTY:	TRUMBULL		
LOCATION:	S.R. 11 RAMPS @ TIBBETS-WICK RD.		
S.L.M.:	6.235		
24" STOP LINE:	135	L.F.	
12" CROSSWALK LINE:	L.F.		
DOTTED LINE:	L.F.		
8" CHANNELIZING LINE:	L.F.		
12" CHANNELIZING LINE:	L.F.		
24" TRANSVERSE LINE (WT):	L.F.		
24" TRANSVERSE LINE (YW):	L.F.		
SYMBOL:	4 - WRONG WAY ARROWS		



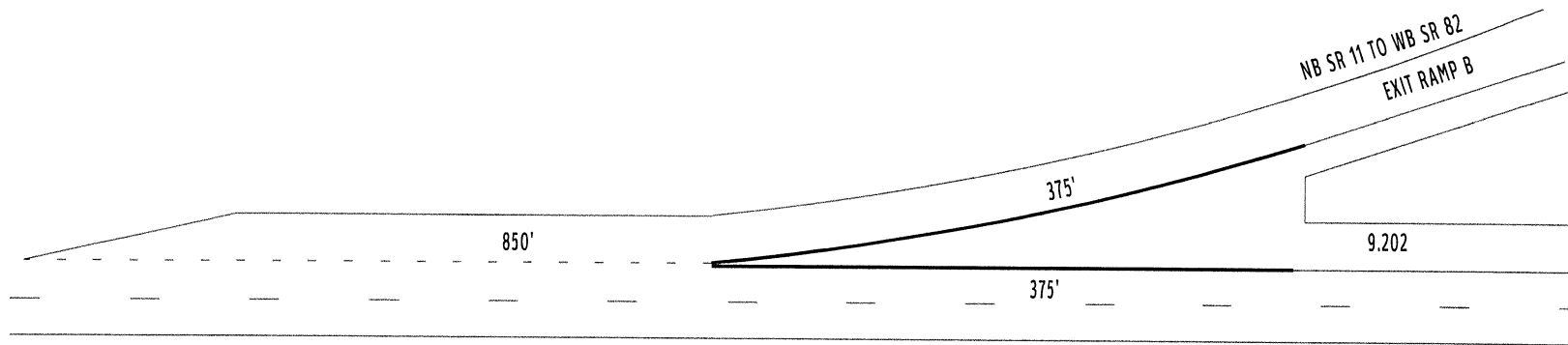
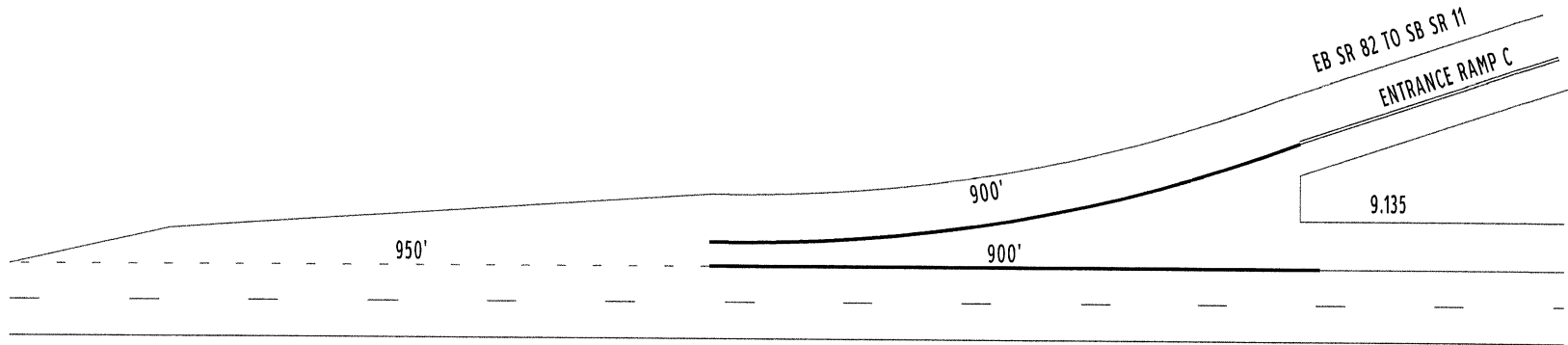


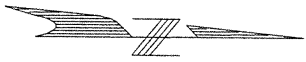
COUNTY:	TRUMBULL	
LOCATION:	S.R. 11 GORES @ TIBBETS-WICK RD.	
S.L.M.:	6.415	
24" STOP LINE:		L.F.
12" CROSSWALK LINE:		L.F.
DOTTED LINE:	1325	L.F.
8" CHANNELIZING LINE:		L.F.
12" CHANNELIZING LINE:	2000	L.F.
24" TRANSVERSE LINE (WT):		L.F.
24" TRANSVERSE LINE (YW):		L.F.
SYMBOL:		



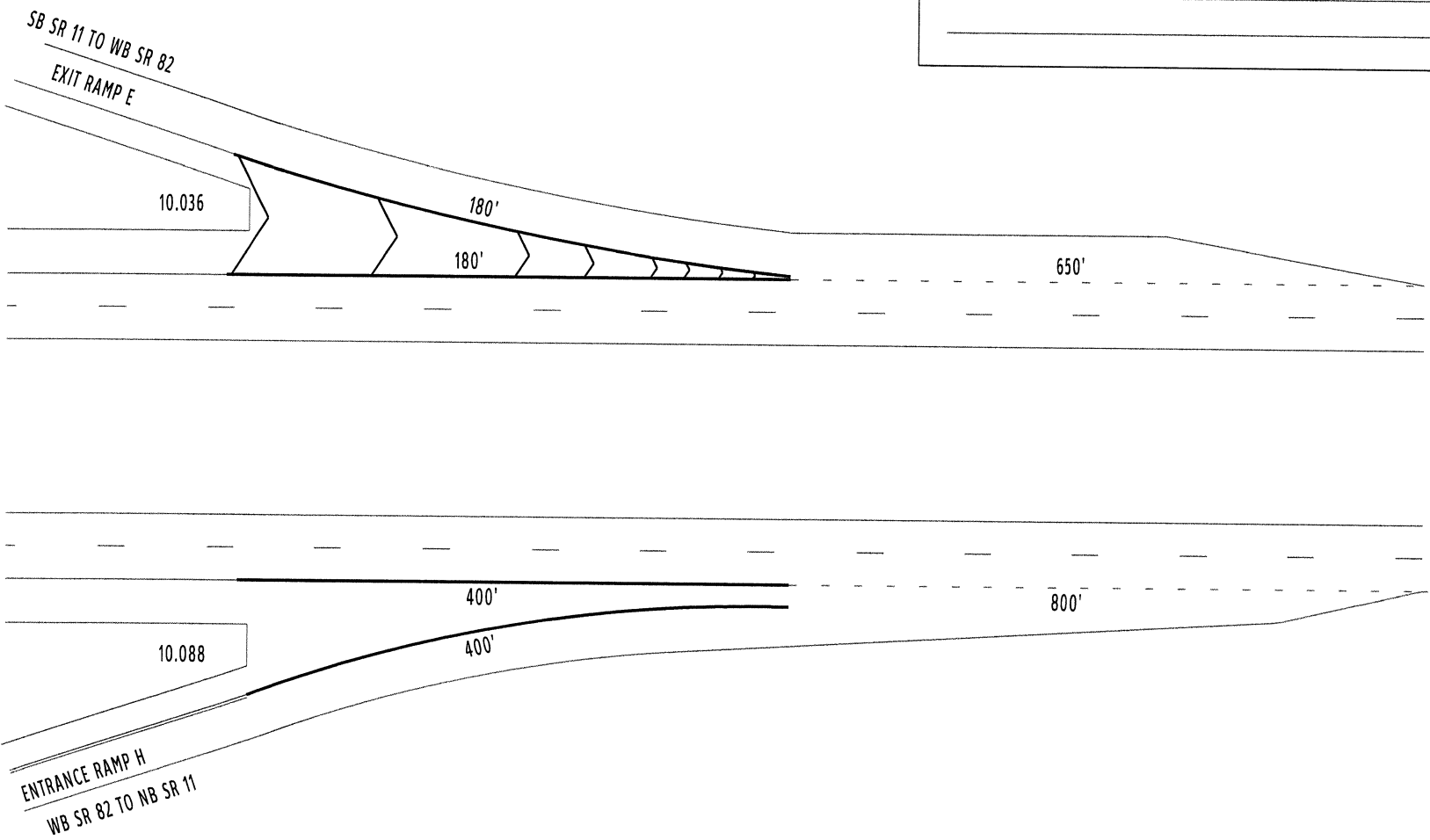


COUNTY:	TRUMBULL
LOCATION:	S.R. 11 GORES @ S.R. 82
S.L.M.:	9.135
24" STOP LINE:	L.F.
12" CROSSWALK LINE:	L.F.
DOTTED LINE:	1800 L.F.
8" CHANNELIZING LINE:	L.F.
12" CHANNELIZING LINE:	2550 L.F.
24" TRANSVERSE LINE (WT):	L.F.
24" TRANSVERSE LINE (YW):	L.F.
SYMBOL:	



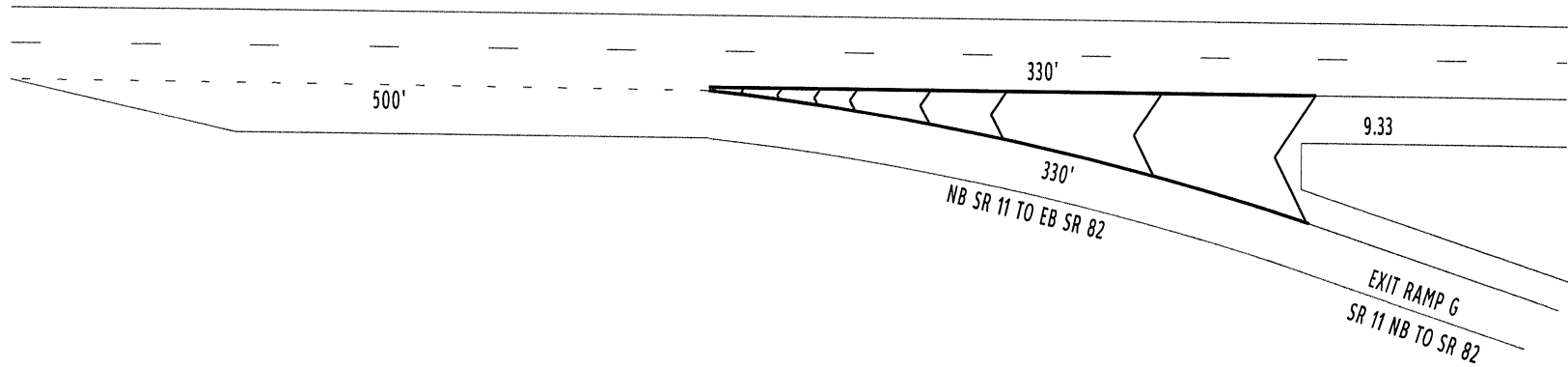


COUNTY:	TRUMBULL
LOCATION:	S.R. 11 GOES @ S.R. 82
S.L.M.:	10.036
24" STOP LINE:	L.F.
12" CROSSWALK LINE:	L.F.
DOTTED LINE:	1450 L.F.
8" CHANNELIZING LINE:	L.F.
12" CHANNELIZING LINE:	1260 L.F.
24" TRANSVERSE LINE (WT):	120 L.F.
24" TRANSVERSE LINE (YW):	L.F.
SYMBOL:	



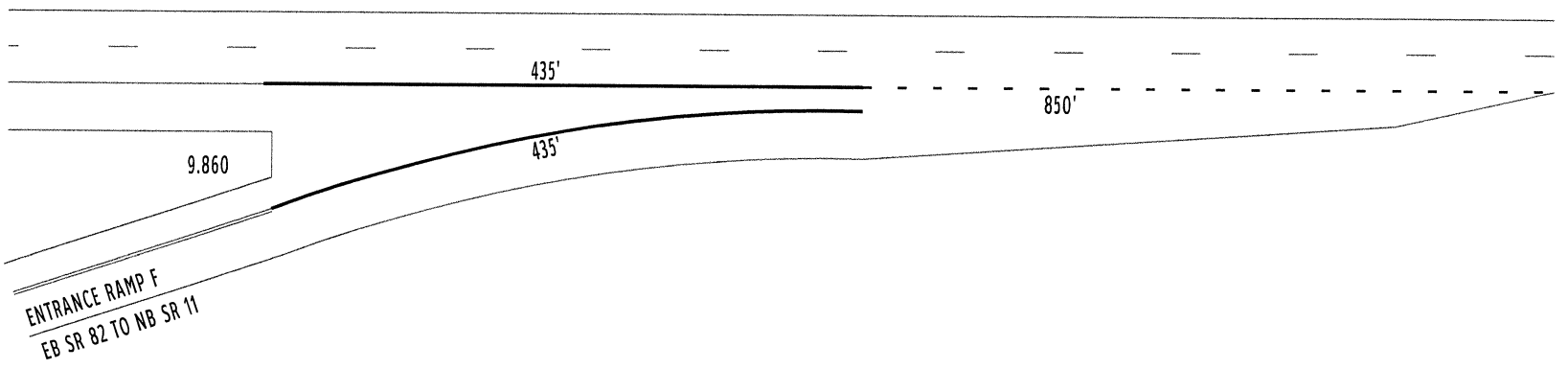
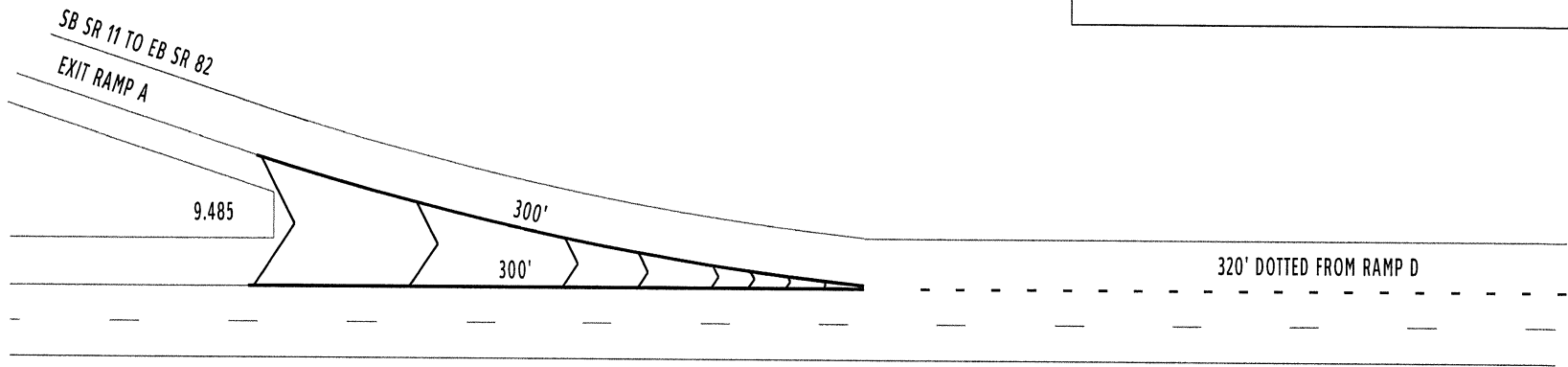


COUNTY:	TRUMBULL
LOCATION:	S.R. 11 GORES @ S.R. 82
S.L.M.:	9.33
24" STOP LINE:	L.F.
12" CROSSWALK LINE:	L.F.
DOTTED LINE:	500 L.F.
8" CHANNELIZING LINE:	L.F.
12" CHANNELIZING LINE:	660 L.F.
24" TRANSVERSE LINE (WT):	120 L.F.
24" TRANSVERSE LINE (YW):	L.F.
SYMBOL:	



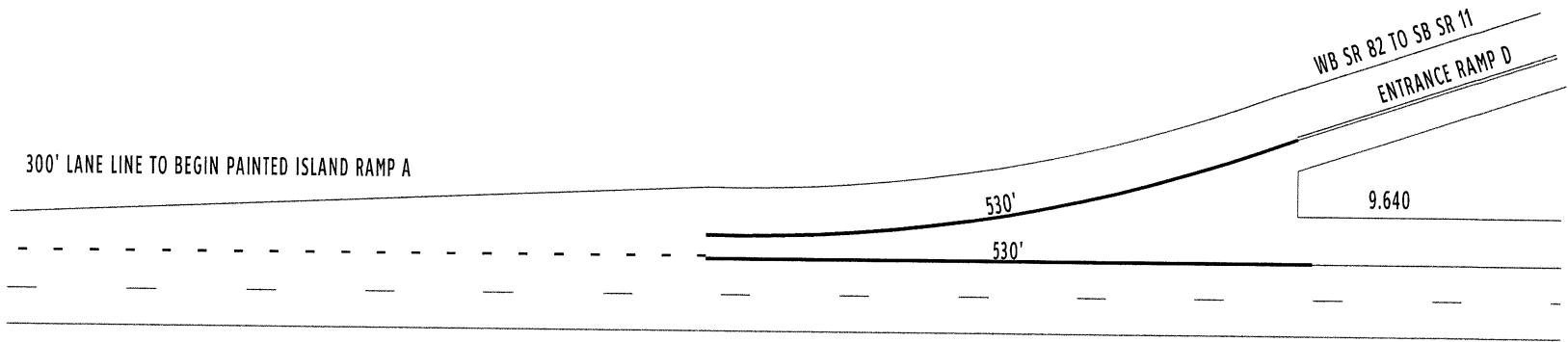


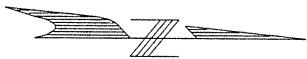
COUNTY:	TRUMBULL
LOCATION:	S.R. 11 GOES @ S.R. 82
S.L.M.:	9.50
24" STOP LINE:	L.F.
12" CROSSWALK LINE:	L.F.
DOTTED LINE:	1170 L.F.
8" CHANNELIZING LINE:	L.F.
12" CHANNELIZING LINE:	1370 L.F.
24" TRANSVERSE LINE (WT):	150 L.F.
24" TRANSVERSE LINE (YW):	L.F.
SYMBOL:	



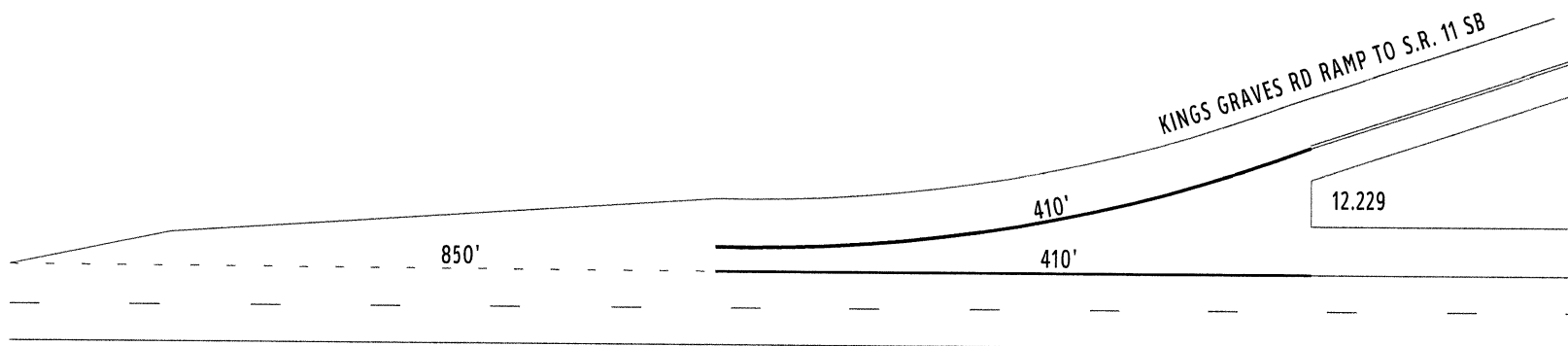


COUNTY:	TRUMBULL
LOCATION:	S.R. 11 GORES @ S.R. 82
S.L.M.:	9.60
24" STOP LINE:	L.F.
12" CROSSWALK LINE:	L.F.
DOTTED LINE:	300 L.F.
8" CHANNELIZING LINE:	L.F.
12" CHANNELIZING LINE:	1060 L.F.
24" TRANSVERSE LINE (WT):	L.F.
24" TRANSVERSE LINE (YW):	L.F.
SYMBOL:	

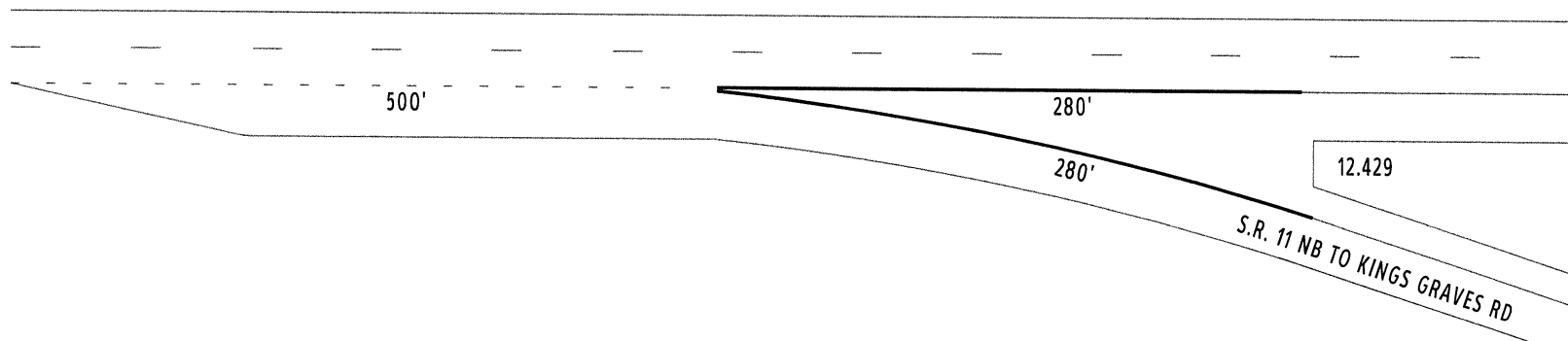




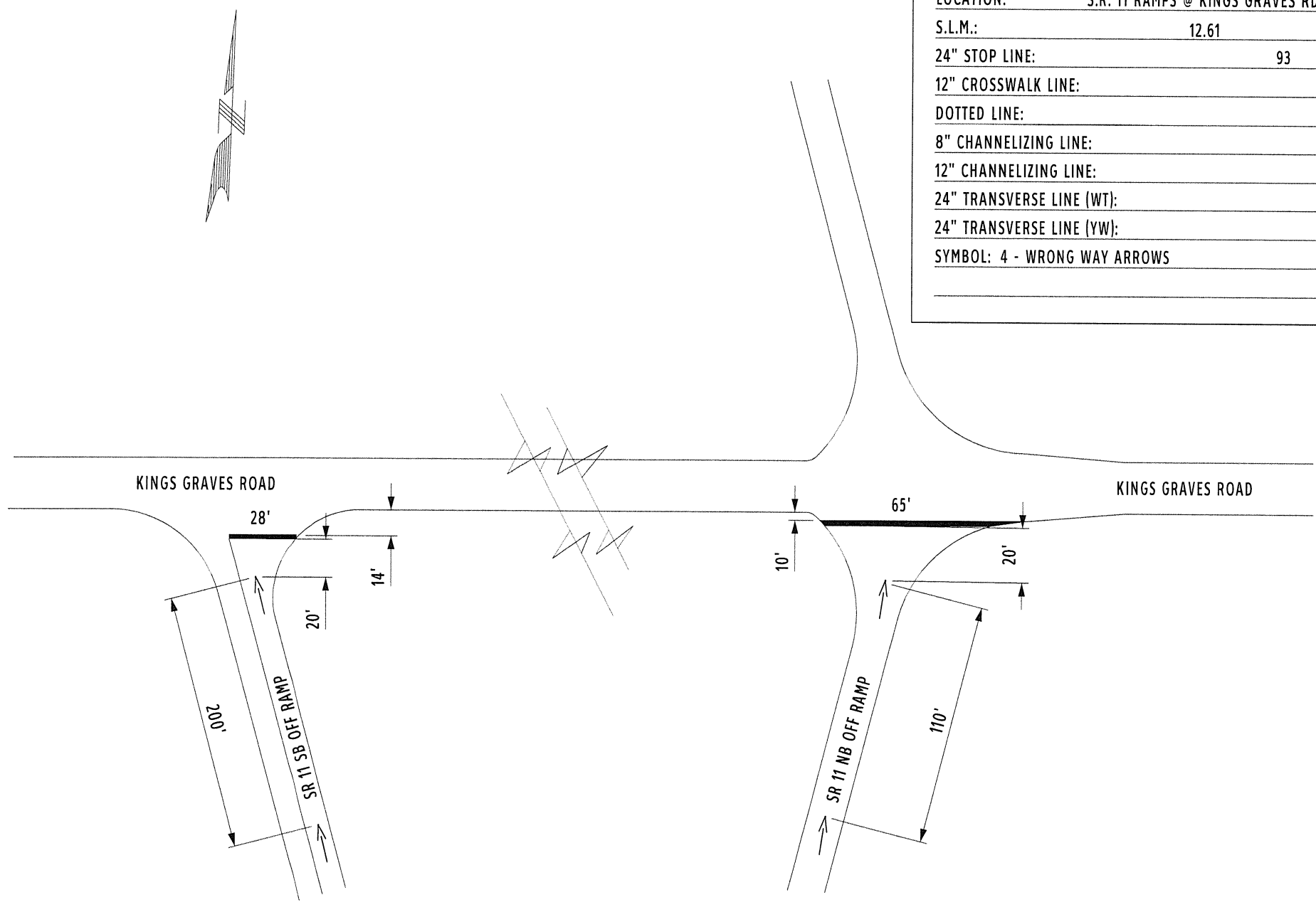
COUNTY:	TRUMBULL
LOCATION:	S.R. 11 GORES @ KINGS GRAVES RD.
S.L.M.:	12.429
24" STOP LINE:	L.F.
12" CROSSWALK LINE:	L.F.
DOTTED LINE:	1350 L.F.
8" CHANNELIZING LINE:	L.F.
12" CHANNELIZING LINE:	1380 L.F.
24" TRANSVERSE LINE (WT):	L.F.
24" TRANSVERSE LINE (YW):	L.F.
SYMBOL:	



STATE ROUTE 11

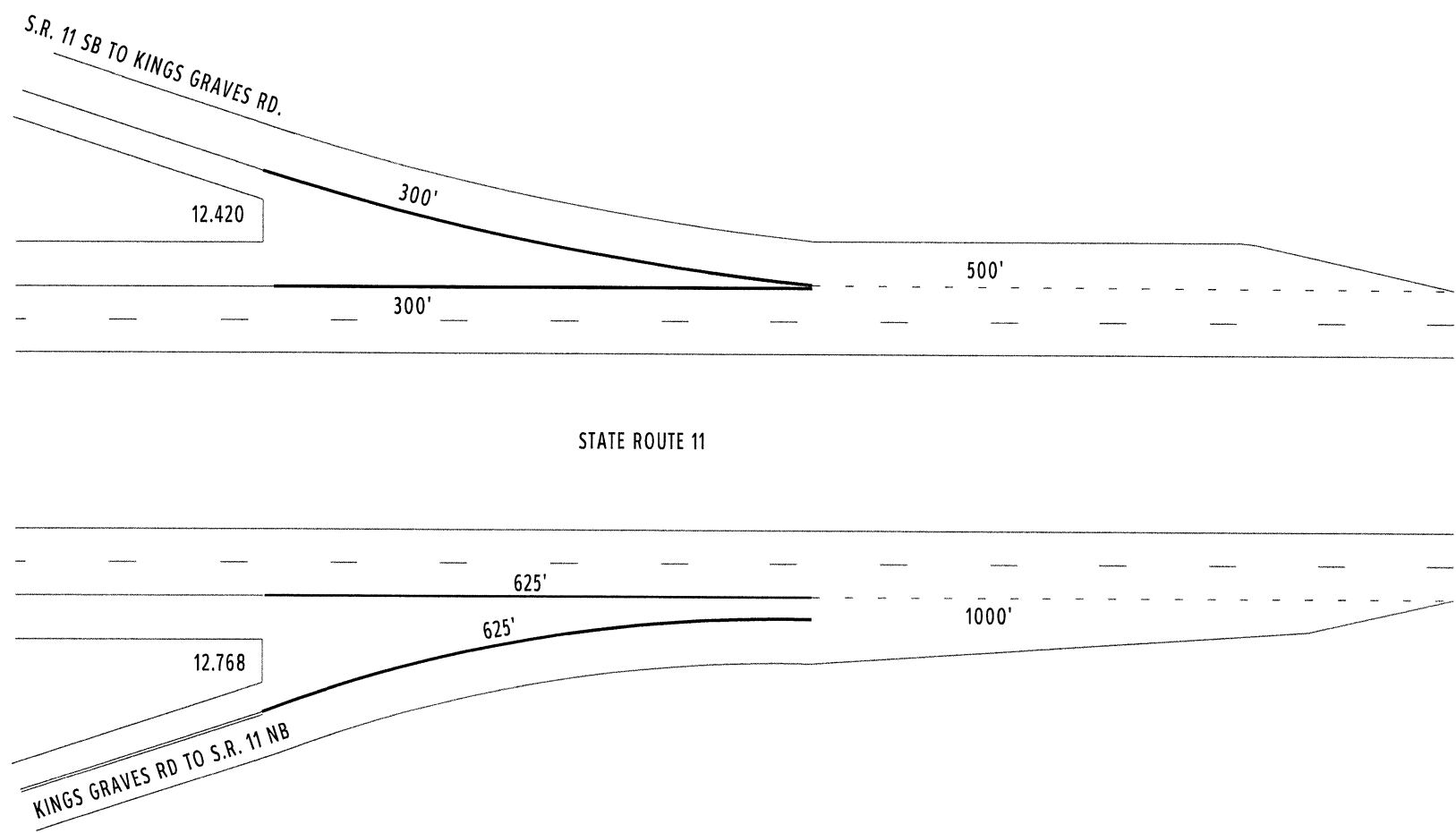


COUNTY:	TRUMBULL	
LOCATION:	S.R. 11 RAMPS @ KINGS GRAVES RD.	
S.L.M.:	12.61	
24" STOP LINE:	93	L.F.
12" CROSSWALK LINE:		L.F.
DOTTED LINE:		L.F.
8" CHANNELIZING LINE:		L.F.
12" CHANNELIZING LINE:		L.F.
24" TRANSVERSE LINE (WT):		L.F.
24" TRANSVERSE LINE (YW):		L.F.
SYMBOL: 4 - WRONG WAY ARROWS		

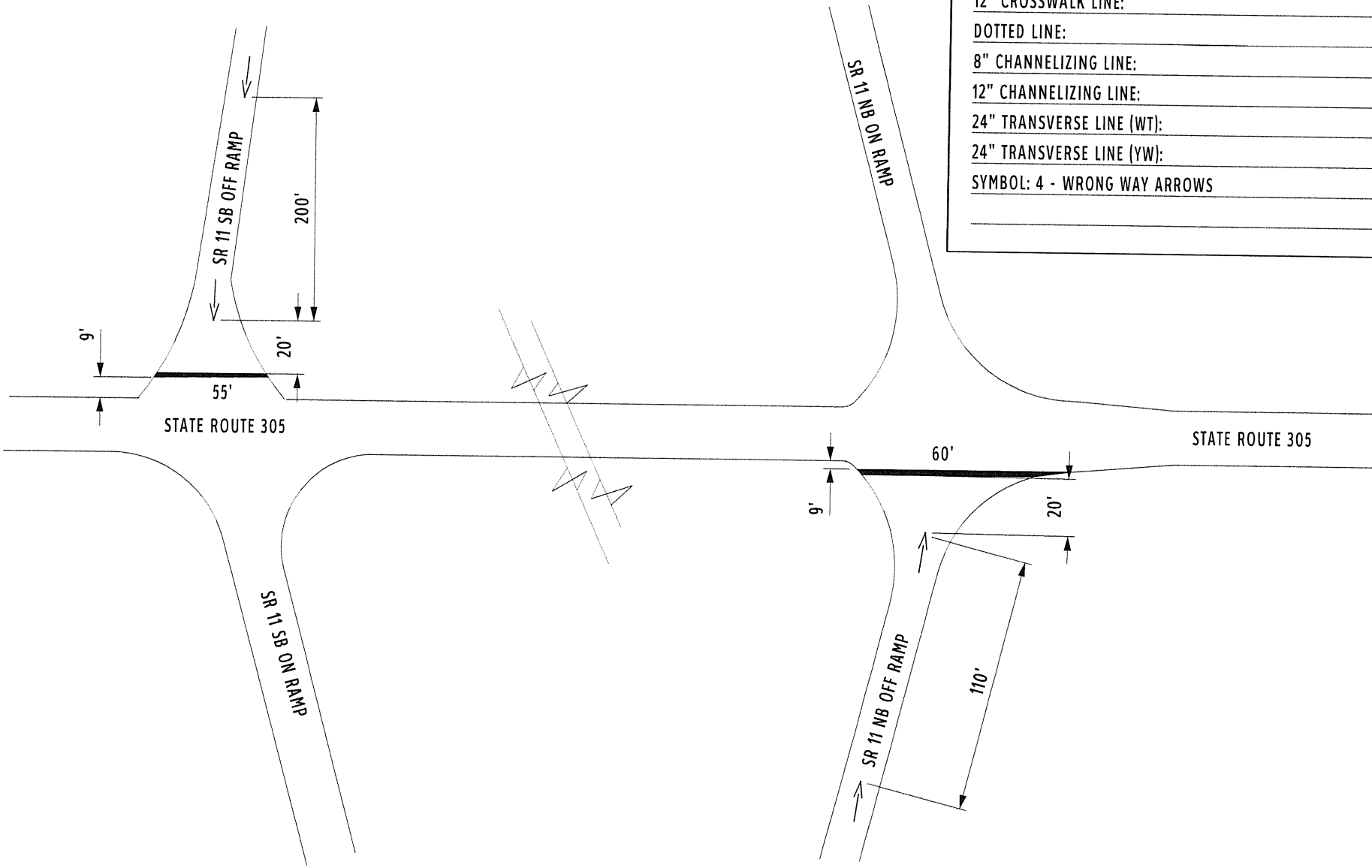


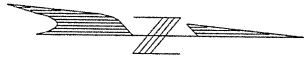


COUNTY:	TRUMBULL
LOCATION:	S.R. 11 GORES @ KINGS GRAVES RD.
S.L.M.:	12.768
24" STOP LINE:	L.F.
12" CROSSWALK LINE:	L.F.
DOTTED LINE:	1500 L.F.
8" CHANNELIZING LINE:	L.F.
12" CHANNELIZING LINE:	1850 L.F.
24" TRANSVERSE LINE (WT):	L.F.
24" TRANSVERSE LINE (YW):	L.F.
SYMBOL:	

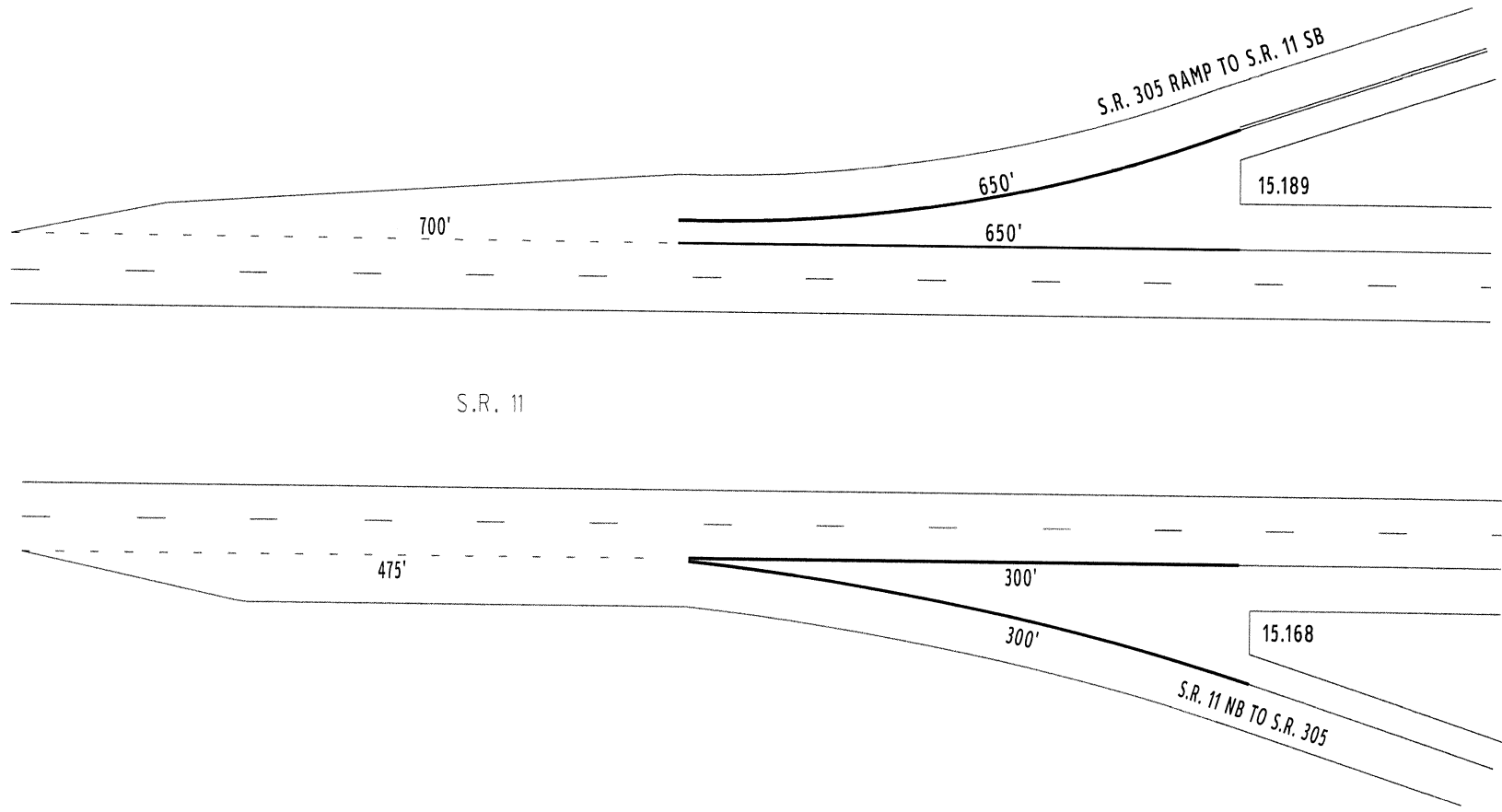


COUNTY:	TRUMBULL	
LOCATION:	S.R. 11 RAMPS @ S.R. 305	
S.L.M.:	15.329	
24" STOP LINE:	115	L.F.
12" CROSSWALK LINE:		L.F.
DOTTED LINE:		L.F.
8" CHANNELIZING LINE:		L.F.
12" CHANNELIZING LINE:		L.F.
24" TRANSVERSE LINE (WT):		L.F.
24" TRANSVERSE LINE (YW):		L.F.
SYMBOL: 4 - WRONG WAY ARROWS		





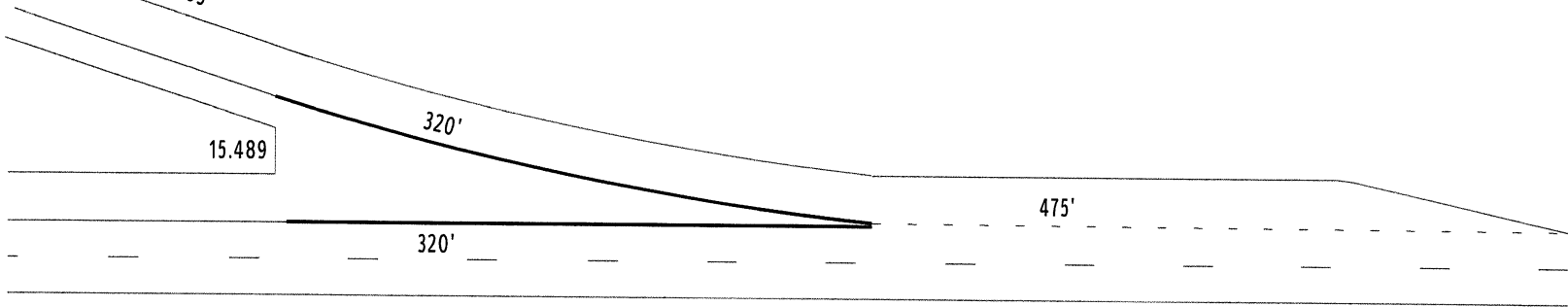
COUNTY:	TRUMBULL
LOCATION:	S.R. 11 GORES @ S.R. 305
S.L.M.:	15.189
24" STOP LINE:	L.F.
12" CROSSWALK LINE:	L.F.
DOTTED LINE:	1175 L.F.
8" CHANNELIZING LINE:	L.F.
12" CHANNELIZING LINE:	1900 L.F.
24" TRANSVERSE LINE (WT):	L.F.
24" TRANSVERSE LINE (YW):	L.F.
SYMBOL:	



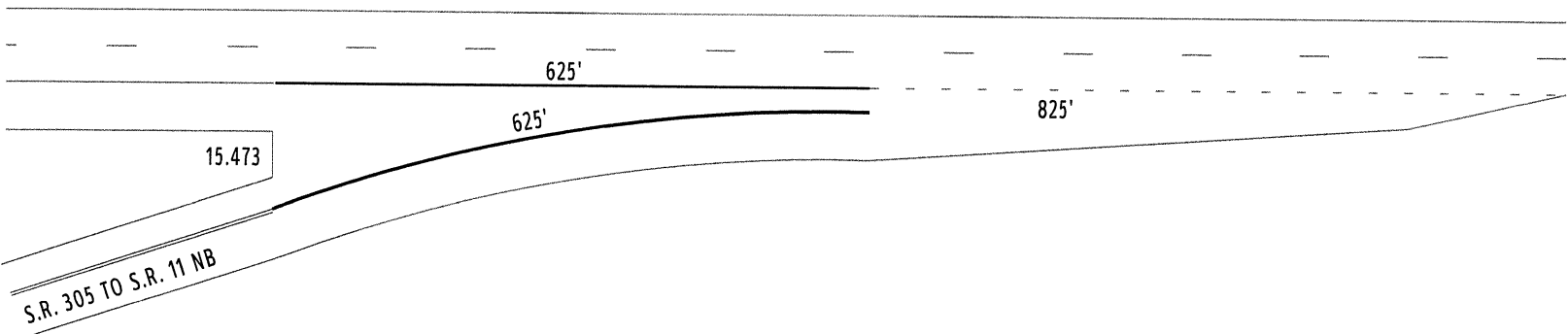


COUNTY:	TRUMBULL
LOCATION:	S.R. 11 GORES @ S.R. 305
S.L.M.:	15.489
24" STOP LINE:	L.F.
12" CROSSWALK LINE:	L.F.
DOTTED LINE:	1300 L.F.
8" CHANNELIZING LINE:	L.F.
12" CHANNELIZING LINE:	1890 L.F.
24" TRANSVERSE LINE (WT):	L.F.
24" TRANSVERSE LINE (YW):	L.F.
SYMBOL:	

S.R. 11 SB TO S.R. 305



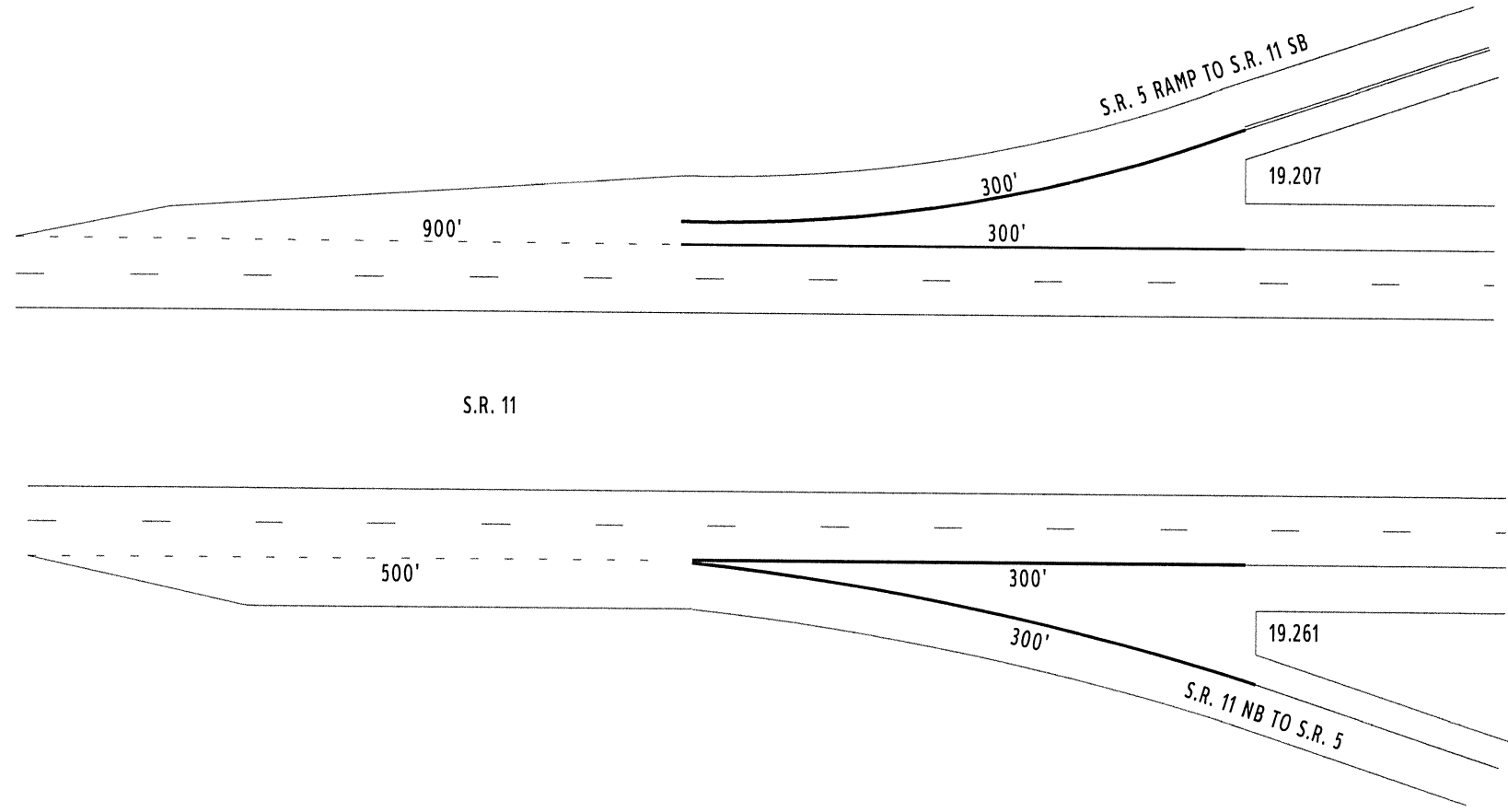
S.R. 11



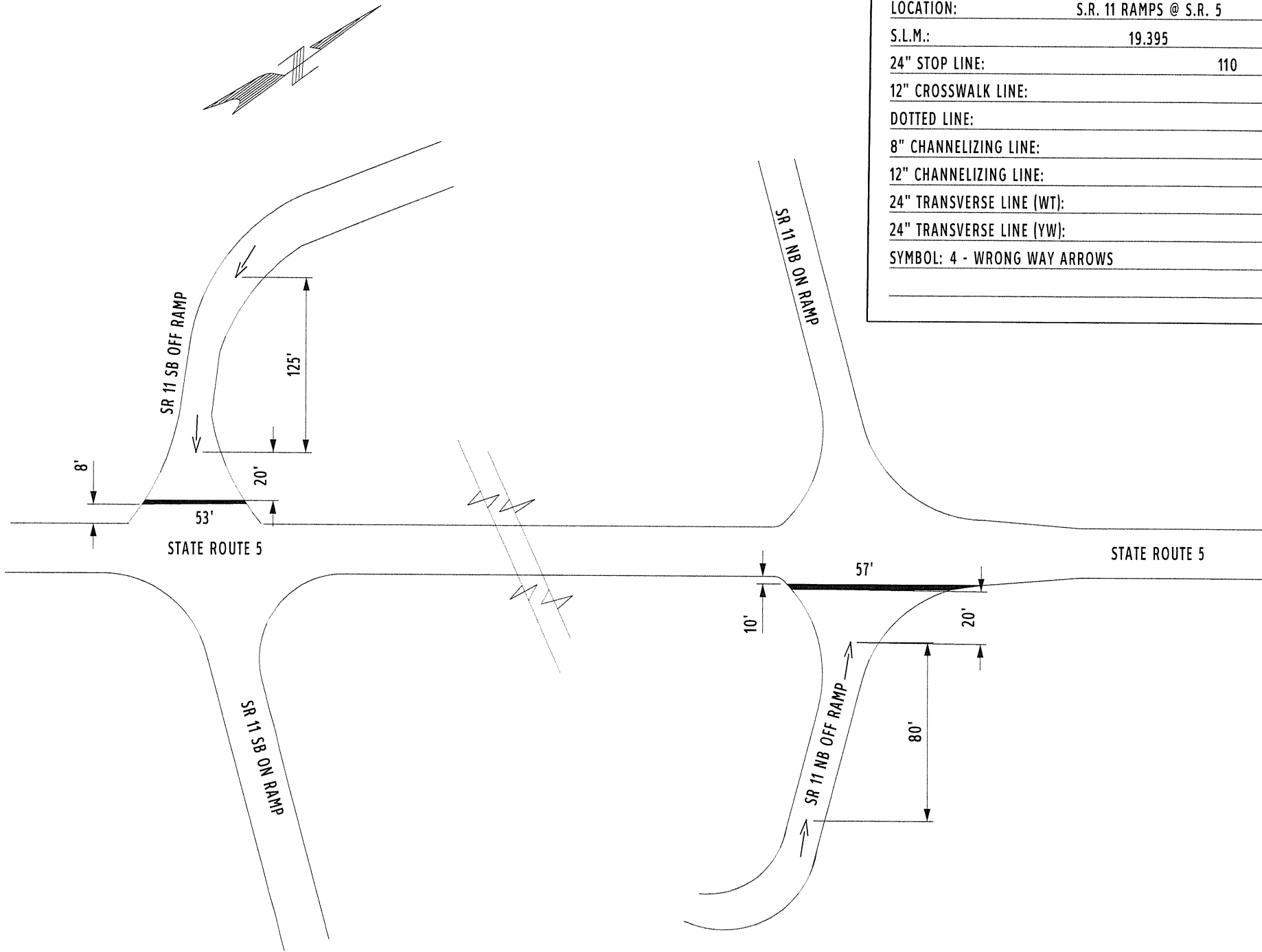
S.R. 305 TO S.R. 11 NB

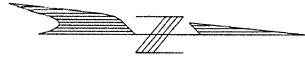


COUNTY:	TRUMBULL
LOCATION:	S.R. 11 GORES @ S.R. 5
S.L.M.:	19.261
24" STOP LINE:	L.F.
12" CROSSWALK LINE:	L.F.
DOTTED LINE:	1400 L.F.
8" CHANNELIZING LINE:	L.F.
12" CHANNELIZING LINE:	1200 L.F.
24" TRANSVERSE LINE (WT):	L.F.
24" TRANSVERSE LINE (YW):	L.F.
SYMBOL:	



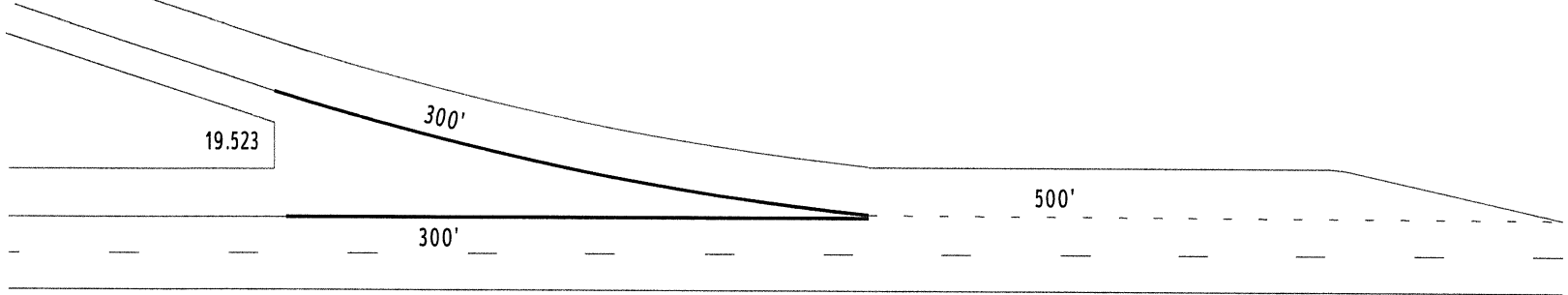
COUNTY:	TRUMBULL	
LOCATION:	S.R. 11 RAMPS @ S.R. 5	
S.L.M.:	19.395	
24" STOP LINE:	110	L.F.
12" CROSSWALK LINE:		L.F.
DOTTED LINE:		L.F.
8" CHANNELIZING LINE:		L.F.
12" CHANNELIZING LINE:		L.F.
24" TRANSVERSE LINE (WT):		L.F.
24" TRANSVERSE LINE (YW):		L.F.
SYMBOL: 4 - WRONG WAY ARROWS		



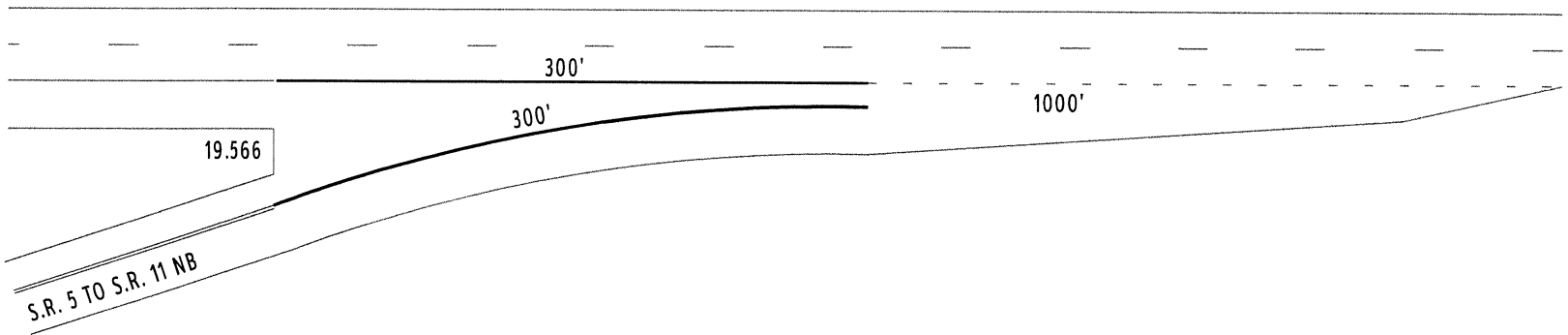


COUNTY:	TRUMBULL
LOCATION:	S.R. 11 GORES @ S.R. 5
S.L.M.:	19.523
24" STOP LINE:	L.F.
12" CROSSWALK LINE:	L.F.
DOTTED LINE:	1500 L.F.
8" CHANNELIZING LINE:	L.F.
12" CHANNELIZING LINE:	1200 L.F.
24" TRANSVERSE LINE (WT):	L.F.
24" TRANSVERSE LINE (YW):	L.F.
SYMBOL:	

S.R. 11 SB TO S.R. 5

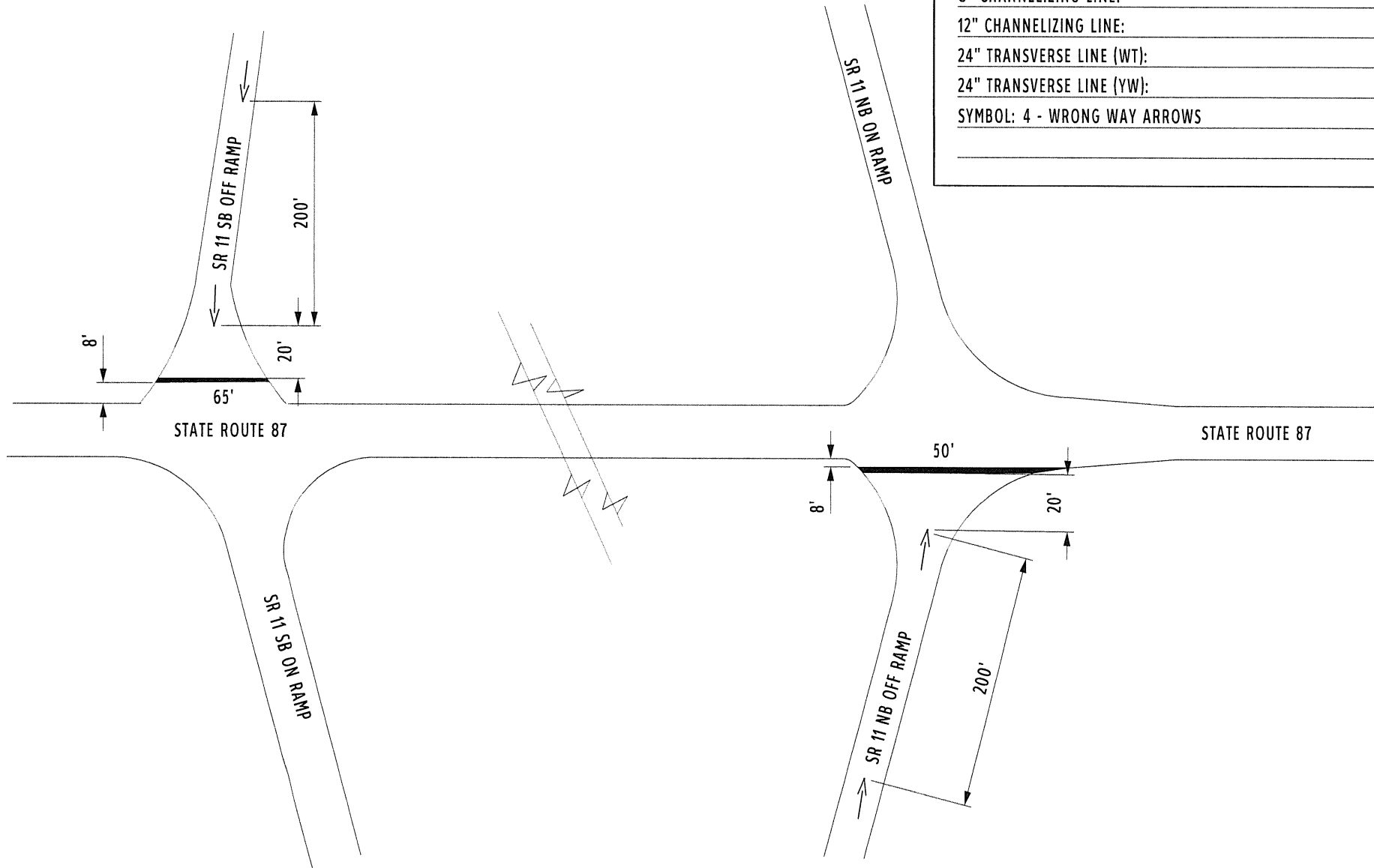


S.R. 11



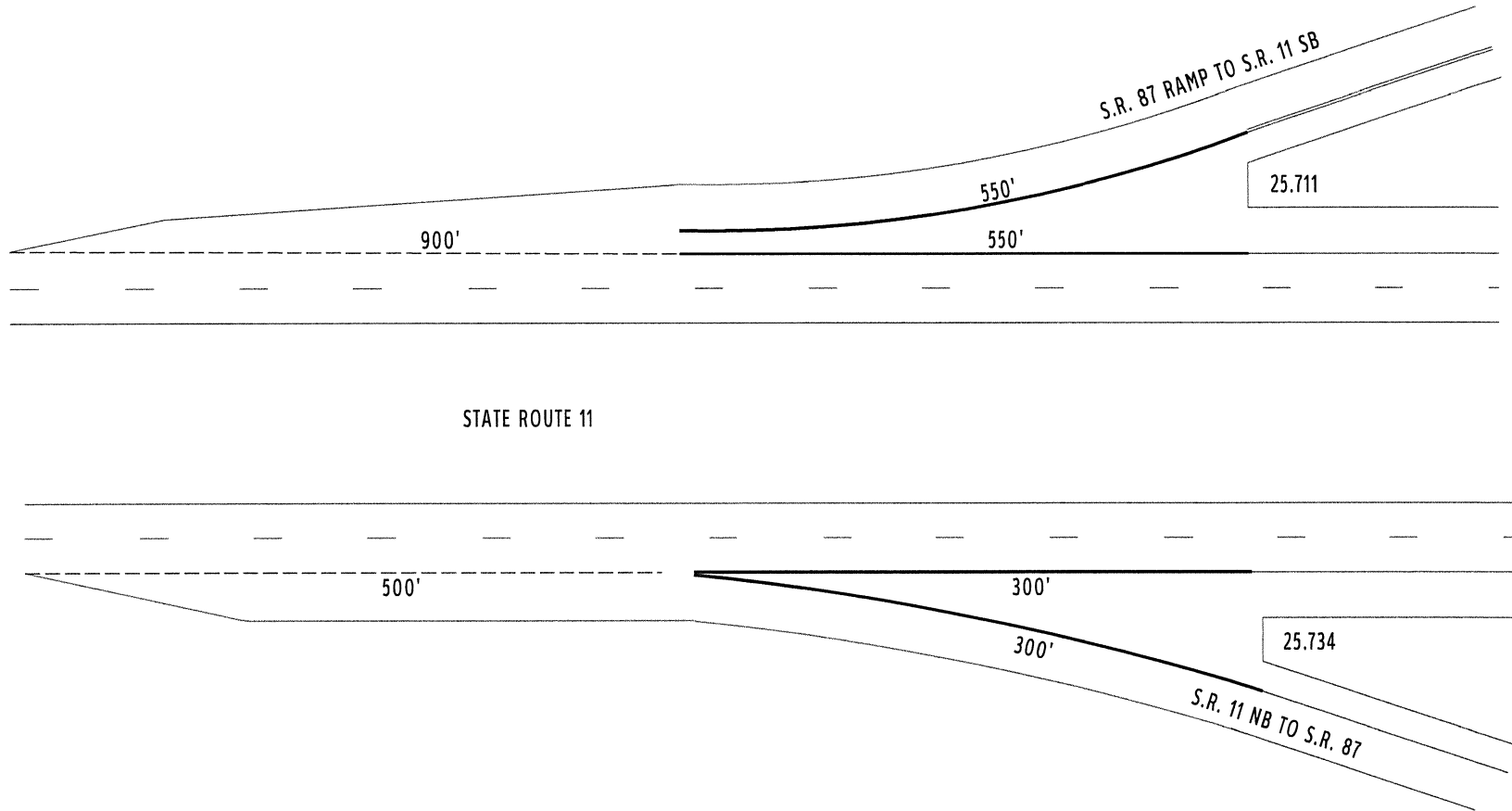
S.R. 5 TO S.R. 11 NB

COUNTY:	TRUMBULL	
LOCATION:	S.R. 11 RAMPS @ S.R. 87	
S.L.M.:	25,917	
24" STOP LINE:	115	L.F.
12" CROSSWALK LINE:		L.F.
DOTTED LINE:		L.F.
8" CHANNELIZING LINE:		L.F.
12" CHANNELIZING LINE:		L.F.
24" TRANSVERSE LINE (WT):		L.F.
24" TRANSVERSE LINE (YW):		L.F.
SYMBOL:	4 - WRONG WAY ARROWS	



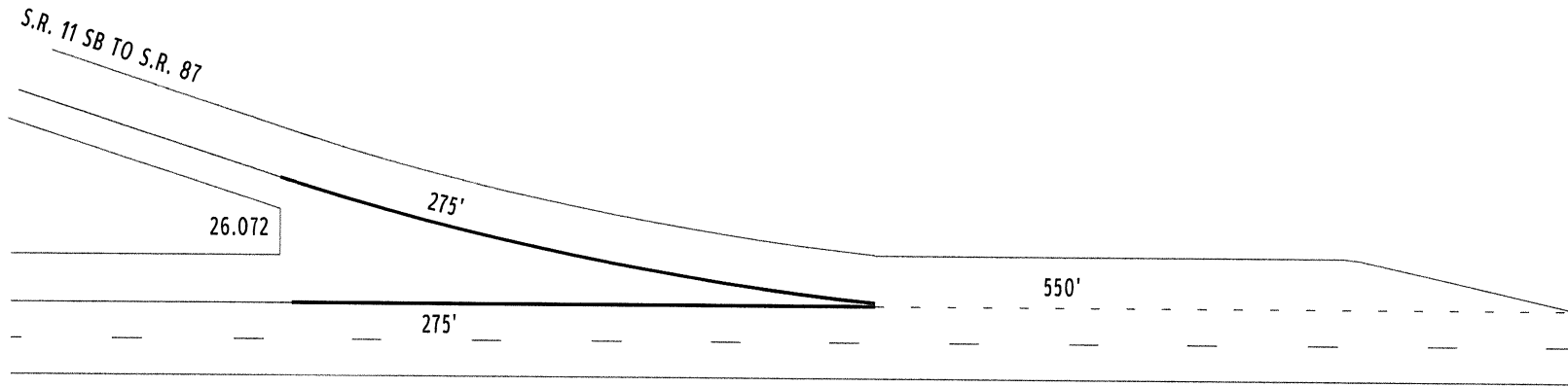


COUNTY:	TRUMBULL
LOCATION:	S.R. 11 GORES @ S.R. 87
S.L.M.:	25.734
24" STOP LINE:	L.F.
12" CROSSWALK LINE:	L.F.
DOTTED LINE:	1400 L.F.
8" CHANNELIZING LINE:	L.F.
12" CHANNELIZING LINE:	1700 L.F.
24" TRANSVERSE LINE (WT):	L.F.
24" TRANSVERSE LINE (YW):	L.F.
SYMBOL:	





COUNTY:	TRUMBULL
LOCATION:	S.R. 11 GORES @ S.R. 87
S.L.M.:	26.072
24" STOP LINE:	L.F.
12" CROSSWALK LINE:	L.F.
DOTTED LINE:	1450 L.F.
8" CHANNELIZING LINE:	L.F.
12" CHANNELIZING LINE:	1650 L.F.
24" TRANSVERSE LINE (WT):	L.F.
24" TRANSVERSE LINE (YW):	L.F.
SYMBOL:	



STATE ROUTE 11

