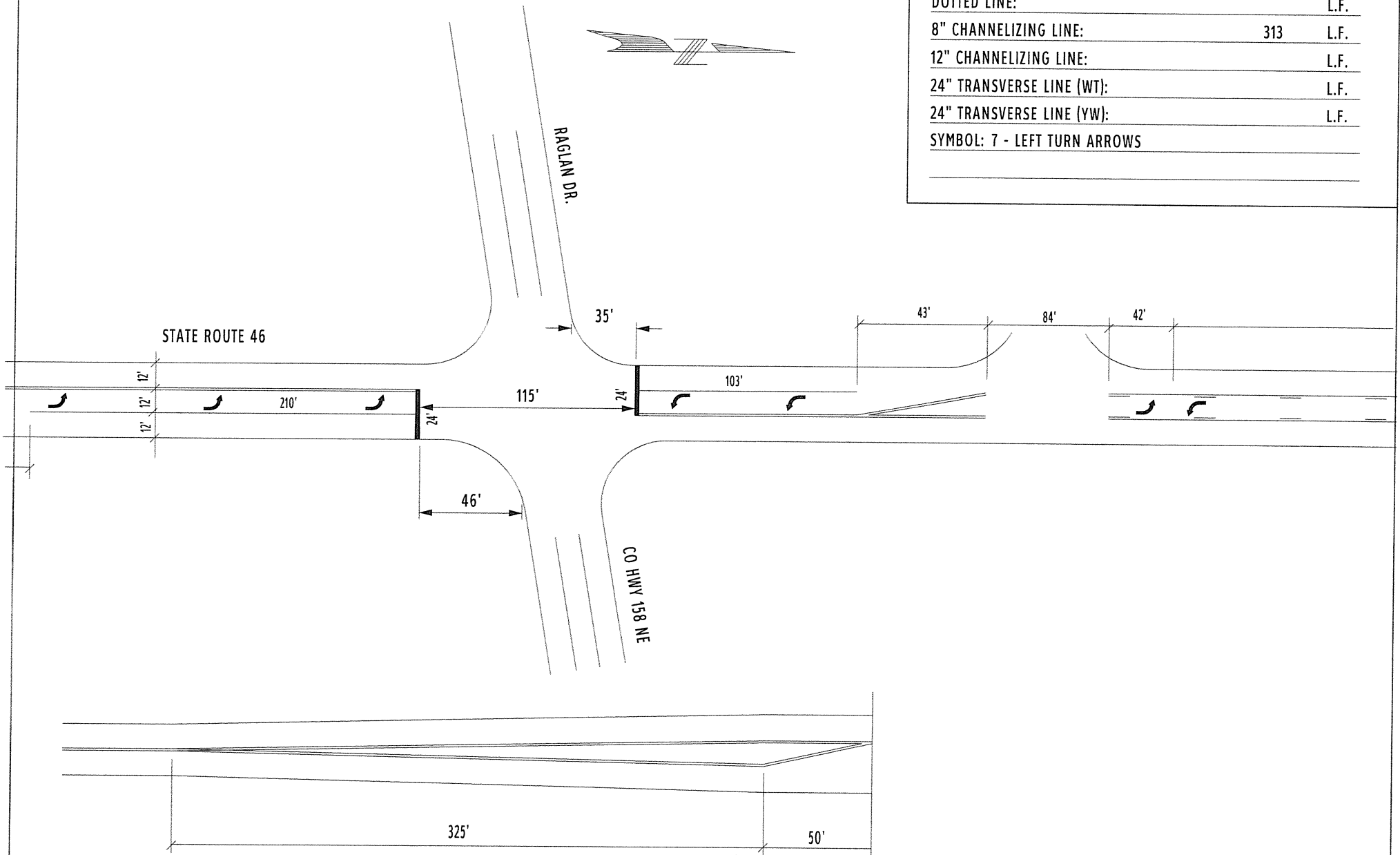
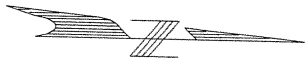


COUNTY:	TRUMBULL	
LOCATION:	S.R. 46 @ RAGLAN DR. / CO HWY 158 NE	
S.L.M.:	9.436	
24" STOP LINE:	48	L.F.
12" CROSSWALK LINE:		L.F.
DOTTED LINE:		L.F.
8" CHANNELIZING LINE:	313	L.F.
12" CHANNELIZING LINE:		L.F.
24" TRANSVERSE LINE (WT):		L.F.
24" TRANSVERSE LINE (YW):		L.F.
SYMBOL: 7 - LEFT TURN ARROWS		





COUNTY:	TRUMBULL
LOCATION:	S.R. 46 @ TWO WAY LEFT
S.L.M.:	9.48-9.69
24" STOP LINE:	L.F.
12" CROSSWALK LINE:	L.F.
DOTTED LINE:	L.F.
8" CHANNELIZING LINE:	L.F.
12" CHANNELIZING LINE:	L.F.
24" TRANSVERSE LINE (WT):	L.F.
24" TRANSVERSE LINE (YW):	L.F.
SYMBOL: 2 - LEFT TURN ARROWS	

470'

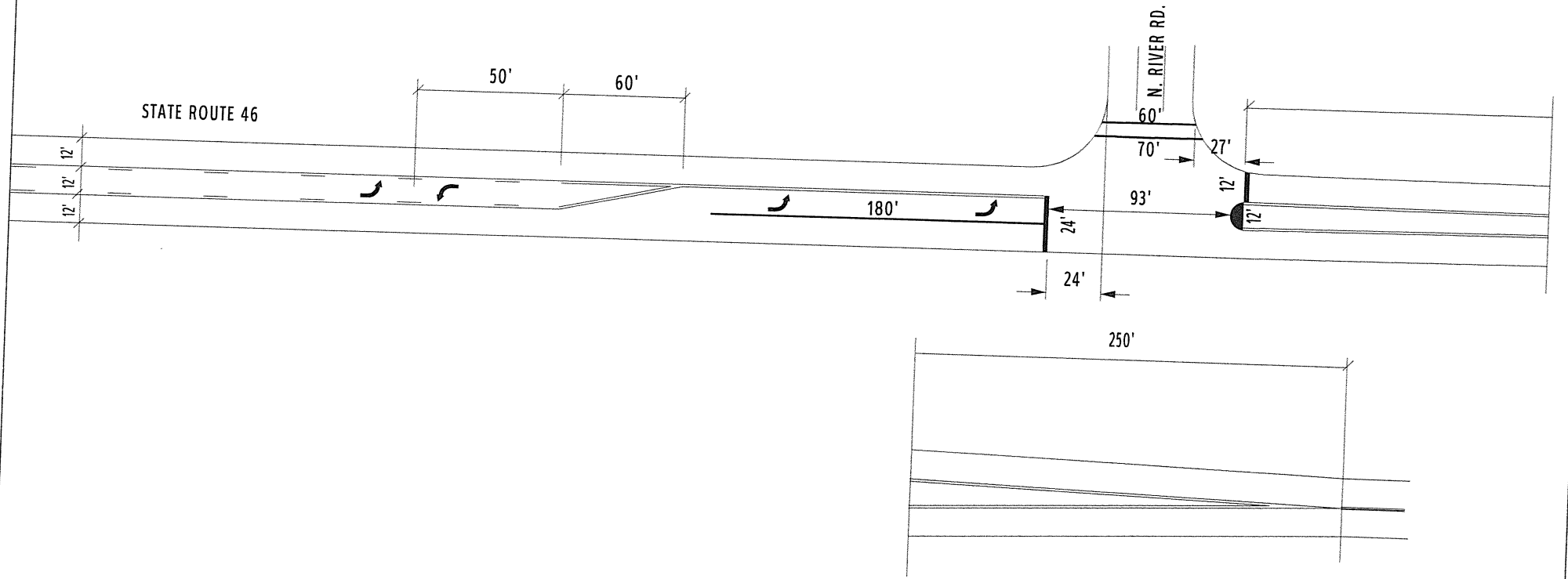
STATE ROUTE 46

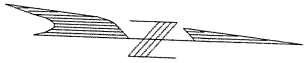
12'
12'
12'



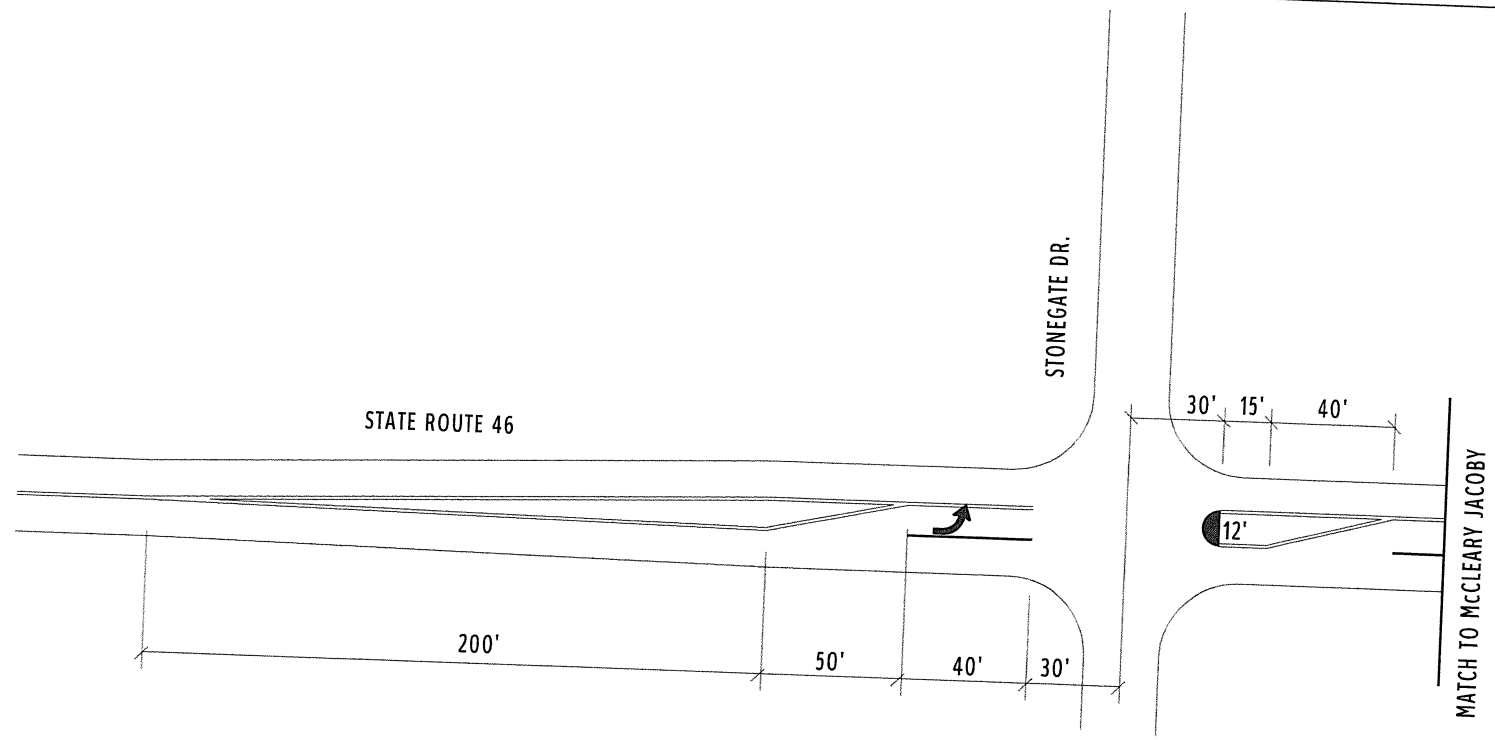


COUNTY:	TRUMBULL	
LOCATION:	S.R. 46 @ NORTH RIVER ROAD	
S.I.M.:	9.738	
24" STOP LINE:	36	L.F.
12" CROSSWALK LINE:	130	L.F.
DOTTED LINE:		L.F.
8" CHANNELIZING LINE:	180	L.F.
12" CHANNELIZING LINE:		L.F.
24" TRANSVERSE LINE (WT):		L.F.
24" TRANSVERSE LINE (YW):		L.F.
SYMBOL: 4 - LEFT TURN ARROWS		
57 S.F. ISLAND MARKINGS		



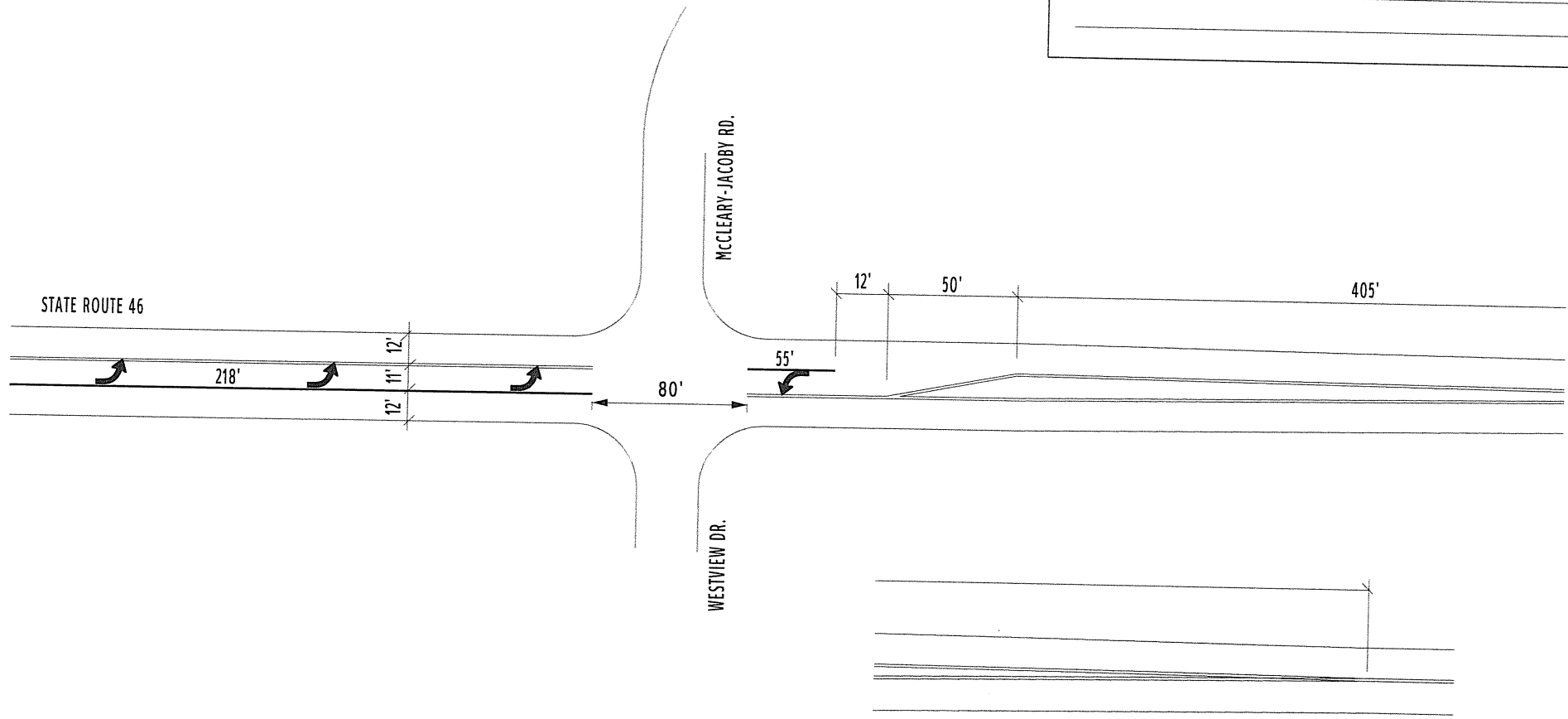


COUNTY:	TRUMBULL
LOCATION:	S.R. 46 @ STONEGATE DR.
S.L.M.:	10.41
24" STOP LINE:	L.F.
12" CROSSWALK LINE:	L.F.
DOTTED LINE:	L.F.
8" CHANNELIZING LINE:	40 L.F.
12" CHANNELIZING LINE:	L.F.
24" TRANSVERSE LINE (WT):	L.F.
24" TRANSVERSE LINE (YW):	L.F.
SYMBOL: 57 S.F. ISLAND MARKINGS	
1 - LEFT TURN ARROW	



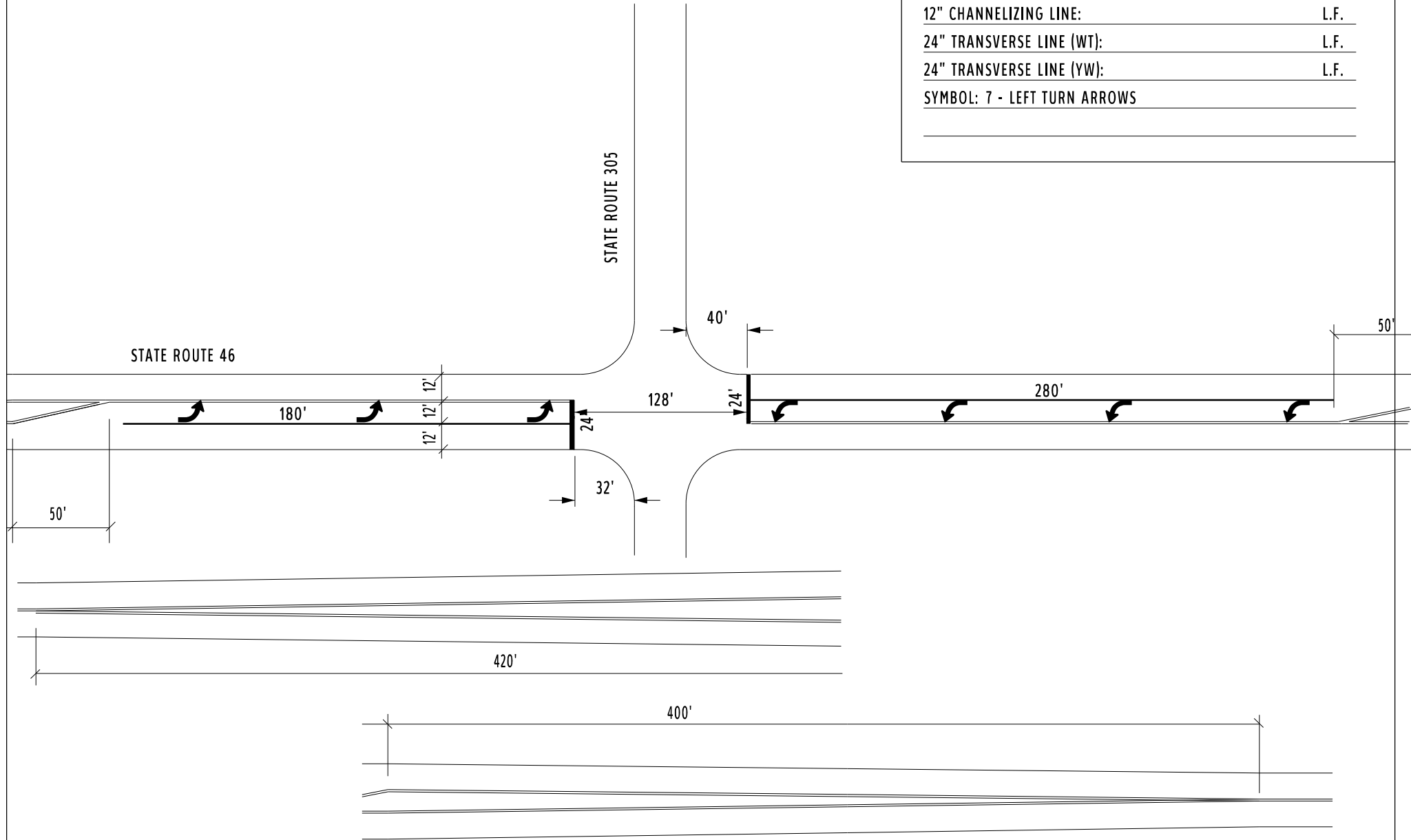


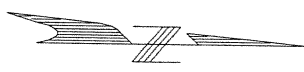
COUNTY:	TRUMBULL
LOCATION:	S.R. 46 @ MCCLEARY-JACOBY RD. / WESTVIEW DR.
S.L.M.:	10.41
24" STOP LINE:	L.F.
12" CROSSWALK LINE:	L.F.
DOTTED LINE:	L.F.
8" CHANNELIZING LINE:	273 L.F.
12" CHANNELIZING LINE:	L.F.
24" TRANSVERSE LINE (WT):	L.F.
24" TRANSVERSE LINE (YW):	L.F.
SYMBOL: 4 - LEFT TURN ARROWS	





COUNTY:	TRUMBULL	
LOCATION:	S.R. 46 @ S.R. 305	
S.L.M.:	13.759	
24" STOP LINE:	48	L.F.
12" CROSSWALK LINE:		L.F.
DOTTED LINE:		L.F.
8" CHANNELIZING LINE:	460	L.F.
12" CHANNELIZING LINE:		L.F.
24" TRANSVERSE LINE (WT):		L.F.
24" TRANSVERSE LINE (YW):		L.F.
SYMBOL: 7 - LEFT TURN ARROWS		





COUNTY:	TRUMBULL	
LOCATION:	S.R. 46 @ S.R. 5 / CORTLAND CORP.	
S.I.M.:	13.395	
24" STOP LINE:	24	L.F.
12" CROSSWALK LINE:		L.F.
DOTTED LINE:		L.F.
8" CHANNELIZING LINE:		L.F.
12" CHANNELIZING LINE:		L.F.
24" TRANSVERSE LINE (WT):		L.F.
24" TRANSVERSE LINE (YW):		L.F.
SYMBOL: 1 - LEFT TURN ARROW		

