STATE OF OHIO

DEPARTMENT OF HIGHWAYS AND PUBLIC WORKS

DIVISION OF HIGHWAYS

BUREAU OF CONSTRUCTION

DELAWARE — MARYSVILLE ROAD

I.C.H. No. 238 SEC. C. AND MARYSVILLE
PET. No. 4979

UNION COUNTY

PARIS TOWNSHIP
DOVER TOWNSHIP

MARCH 1924

File F-3

I.C.H. No. 238 SEC. C. & MARYSVILLE
UNION COUNTY

INDEX

Title Page	Page 1
Typical Cross Section	2
Plans & Profile	3-8
Cross Sections	8-18
Summary Sheet	19

CONVENTIONAL SIGNS

State line	
County line	
Township line	
Section line	
Property line not fenced	
Center line	
City or Village line	
Fence	
Telephone or Light	T T T T
Steam Railroad	

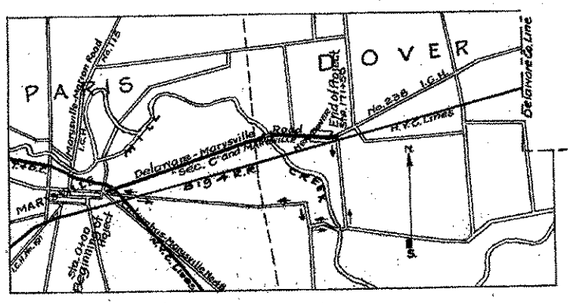

The Standard Specifications of the State of Ohio Division of Highways in force on date of contract will govern this improvement.

I hereby approve these plans and declare that the making of this improvement will require the closing to traffic of the highway and that detours will be provided as shown on the plan and estimates.

Approved. Abi Graham
Date. 4-14-24 Resident Engineer.

Approved. G. C. Snyder
Date. 4-15-24 Division Engineer.

Approved. G. F. Pahlesinger
Date. 4-15-24 State Highway Engineer.

Approved. L. A. Boulay
Date 4-15-24 Director of Highways and Public Works.

CONSTRUCTION BUREAU
MAY 17 1956
GROUND PHOTOLAB

We, the Commissioners of Union County, hereby approve these plans and certify that the right of way 60 ft. wide is available for the construction, maintenance, and repair of the above highway

L. O. Maper

M. M. Cameron

W. M. Staley

DATE. 4-14-24 COUNTY COMMISSIONERS.

LOCATION PLAN

SCALE OF MILES

PORTION TO BE IMPROVED

DETOURS SHOWN THUS

SCALES

PLAN	1" = 100'
PROFILE (vertical)	1" = 10'
PROFILE (Horizontal)	1" = 100'
CROSS SECTIONS	1" = 5'

I.C.H. 238 SEC. C. & MARYSVILLE
UNION CO.

3/19

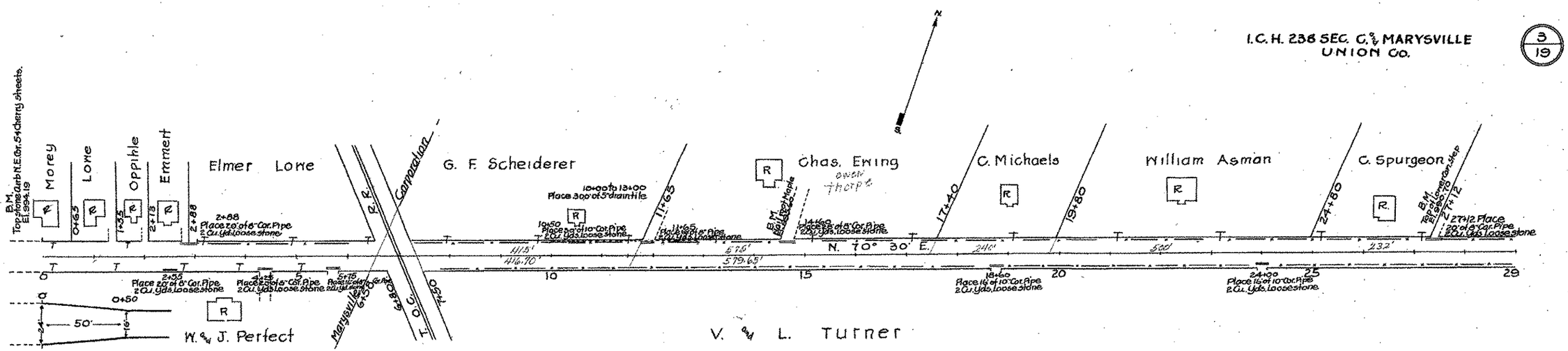

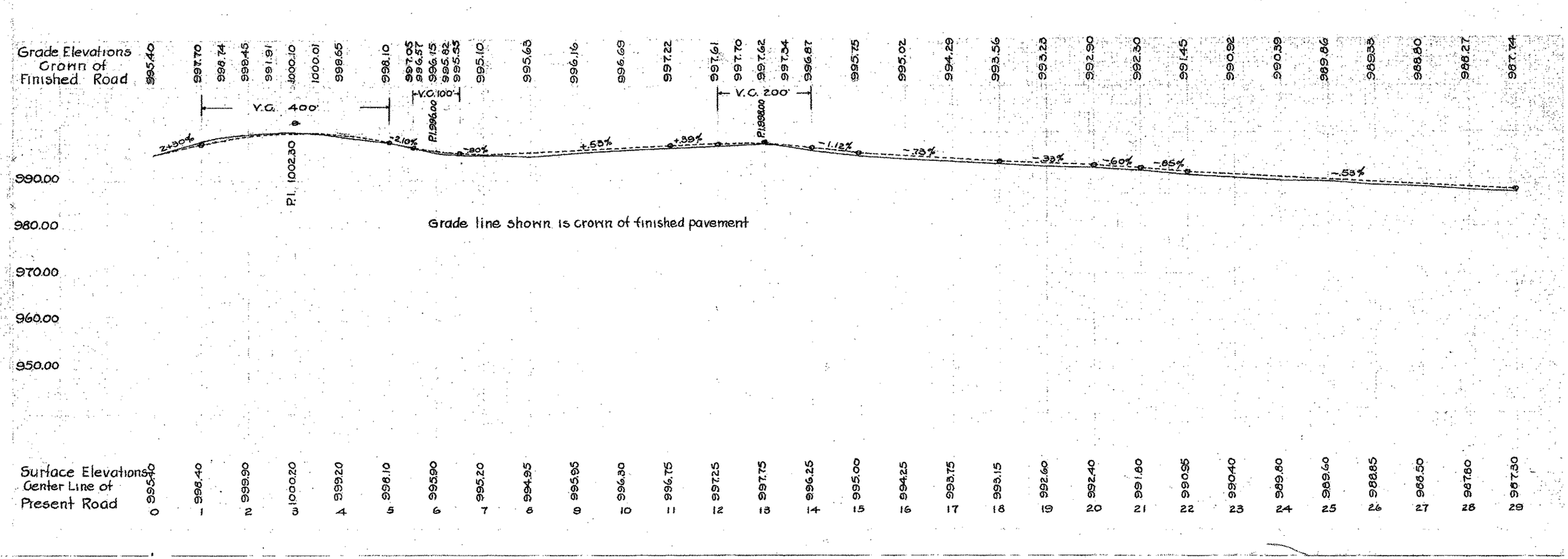

I.C.H. 238 SEC. C. & MARYSVILLE
UNION CO.
4/19

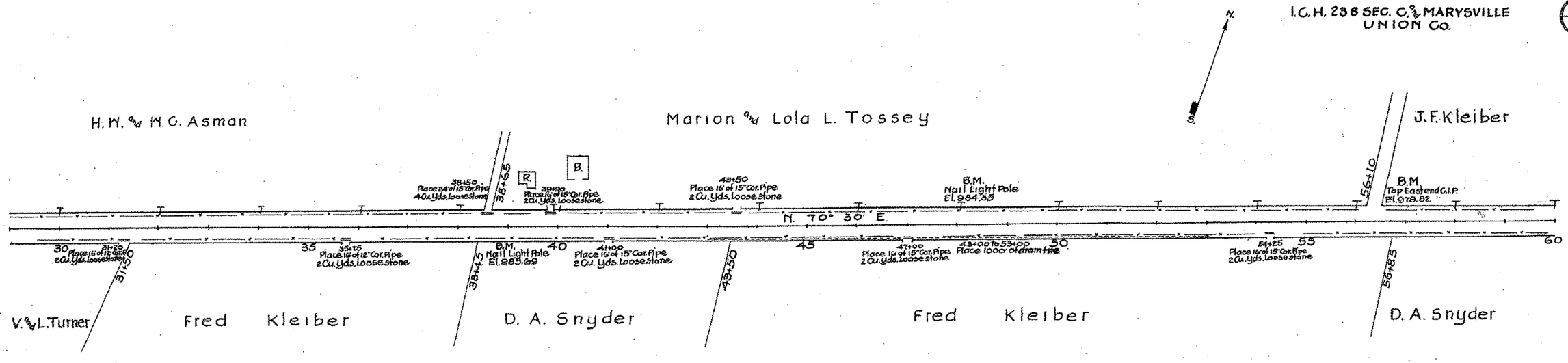

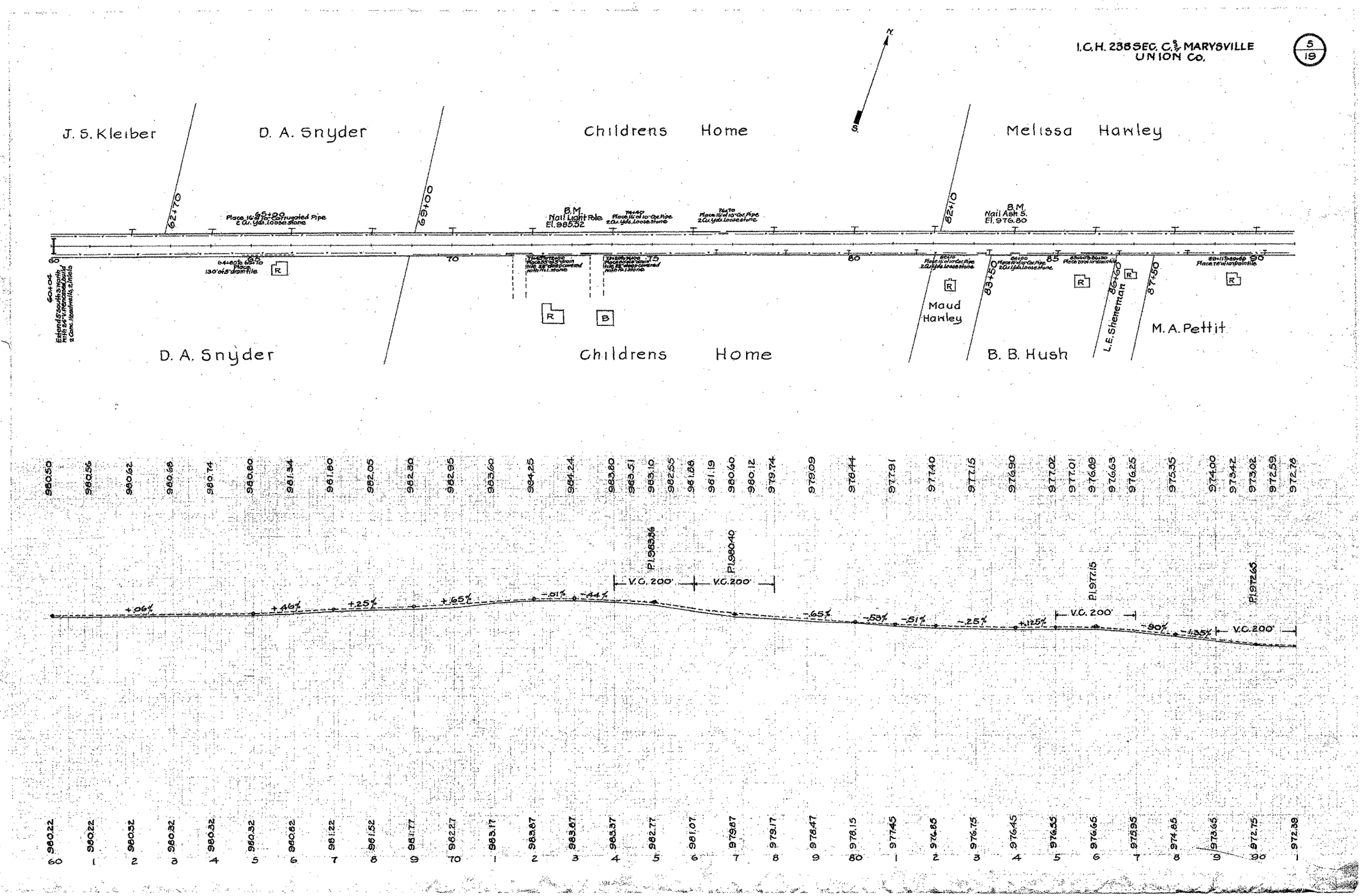
I.C.H. 238 SEC. C. & MARYSVILLE
UNION Co.
5
19
N.
S.
J. S. Kleiber
D. A. Snyder
Childrens Home
Melissa Hawley
62+70
69+00
82+10
B.M.
Nail Light Pole
El. 985.52
B.M.
Nail Ash S.
El. 976.80
60
70
80
85
90
83+50
86+60
87+50
Maud
Hawley
L.E. Sheneman
M. A. Pettit
D. A. Snyder
Childrens Home
B. B. Hush
980.50
980.56
980.62
980.68
980.74
980.80
981.34
981.80
982.05
982.30
982.95
983.60
984.25
984.24
983.80
983.51
983.10
982.55
981.88
981.19
980.60
980.12
979.74
979.09
978.44
977.91
977.40
977.15
976.90
977.02
977.01
976.89
976.63
976.25
975.35
974.00
973.42
973.02
972.59
972.78
P.I. 983.56
P.I. 980.40
P.I. 977.15
P.I. 972.65
V.C. 200'
V.C. 200'
V.C. 200'
V.C. 200'
+.06%
+.46%
+.25%
+.65%
-.01%
-.44%
-.65%
-.53%
-.51%
-.25%
+.125%
-.90%
-1.35%
980.22
980.22
980.32
980.32
980.32
980.32
980.82
981.22
981.52
981.77
982.27
983.17
983.87
983.87
983.37
982.77
981.07
979.87
979.17
978.47
978.15
977.45
976.85
976.75
976.45
976.55
976.65
975.95
974.85
973.65
972.75
972.39
60
1
2
3
4
5
6
7
8
9
70
1
2
3
4
5
6
7
8
9
80
1
2
3
4
5
6
7
8
9
90
1

I.C.H. 238 SEC. C. & MARYSVILLE
UNION CO.

6
19

Melissa Hawley

John B. Weller

M. A. Pettit

John B. Weller

B.M. Nail Light Pole El. 972.59

Place 16"ø RCP Storm Pipe 2 Headwalls, 2'x2'x5'

99+00 Place 11'-0" Earthfill Cu. Yds. Loose Stone

103+00 Place 15'ø of 10" Cor. Pipe 2 Cu. Yds. Loose Stone

109+50 Place 84'ø of 15" C.I.P. build. New Standard 15"x32" V.P.Hdl. 2 Headwalls.

112+60 Place 16'ø of 10" Cor. Pipe 2 Cu. Yds. Loose Stone

Paris Township

112.80

116+30 Place 84'ø of 15" C.I.P. build. New Standard 15"x32" V.P.Hdl. 2 Headwalls.

117+31.9

Δ = 18°45'
D = 7°
T = 135.1
L = 268'
P.I. = 118+67

118+99

B.M. Nail Light Pole El. 958.46

Place 300'ø 12" Corrugated Iron Pipe

N. 70° 30' E.

N. 76° E.

N. 57½° E.

91 95 100 105

89+51

P.I. = 110+89
Δ = 5½°
D = 2°
T = 138'
L = 275'

112+26

116+15 Place 16'ø of 12" Cor. Pipe 2 Cu. Yds. Loose Stone

Left Edge of Pavement	Width	Sta.	Grade Ele.	Right Width	Right Edge of Pavement
965.48	6.00	108+01	965.79	6.00	965.76
965.71	6.00	108+26	965.76	6.00	965.81
965.91	6.00	108+51	965.73	6.00	965.82
966.08	6.00	110+01	965.95	6.00	965.77
966.28	6.00	110+50	964.18	6.00	965.85
966.00	6.00	111+00	966.10	6.00	965.89
966.29	6.00	111+50	965.79	6.00	965.49
965.91	6.00	111+76	965.38	6.00	965.17
965.59	6.00	112+01	965.09	6.00	964.79
964.13	6.00	112+26	964.56	6.00	964.55
964.14	6.00	112+50	964.15	6.00	963.94
963.51	6.00	113+75	963.73	6.00	963.51

Extra Pavement None

Left Edge of Pavement	Width	Sta.	Grade Ele.	Right Width	Right Edge of Pavement
957.46	6.00	116+81.9	957.69	6.00	957.46
957.57	9.58	117+06.9	957.58	8.00	957.65
957.32	9.52	117+31.9	957.55	8.00	957.90
957.45	10.88	117+51.9	957.64	6.00	956.61
957.52	10.60	116+00	957.73	6.00	956.70
957.80	10.80	118+48.9	958.04	6.00	959.01
958.15	10.80	118+99	958.36	6.00	959.33
958.47	10.80	119+48.9	958.66	6.00	959.65
958.78	9.52	119+99	958.99	6.00	959.33
958.87	8.58	120+42.9	959.18	6.00	959.25
959.16	6.00	120+99	959.57	6.00	959.16

Extra Pavement 62.36 Sq. Yds.

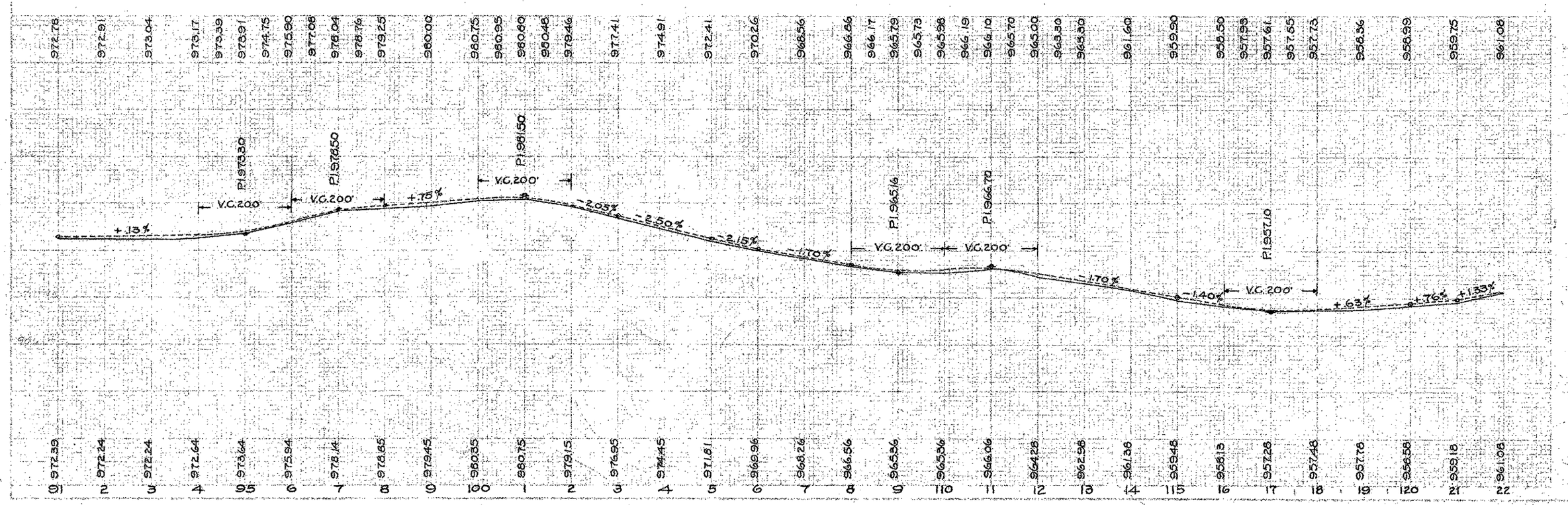

I.C.H. 238 SEC. C, MARYSVILLE
UNION CO.
7/19

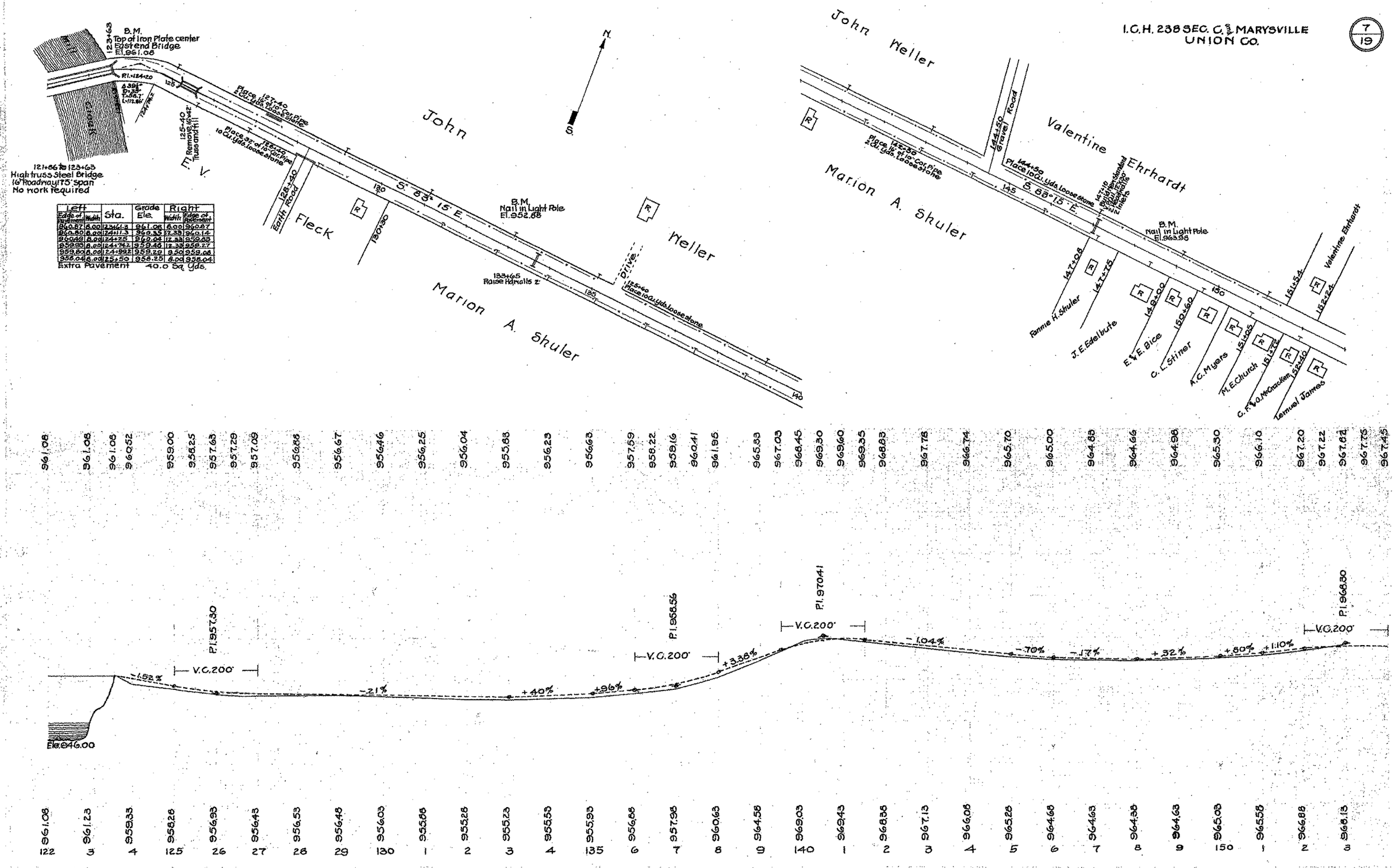

Left		Sta.	Grade Ele.	Right	
Edge of Pavement	Width			Width	Edge of Pavement
960.87	8.00	123+61.3	961.08	8.00	960.87
960.80	8.00	124+11.3	960.35	12.33	960.14
960.49	8.00	124+25	960.04	12.33	959.83
959.93	8.00	124+74.2	959.46	12.33	959.27
959.80	8.00	124+99.2	959.29	9.50	959.08
958.04	8.00	125+50	958.25	8.00	958.04

Extra Pavement 40.0 Sq. Yds.

I.C.H. 2385 EC. C. MARYSVILLE
UNION CO.

8
19

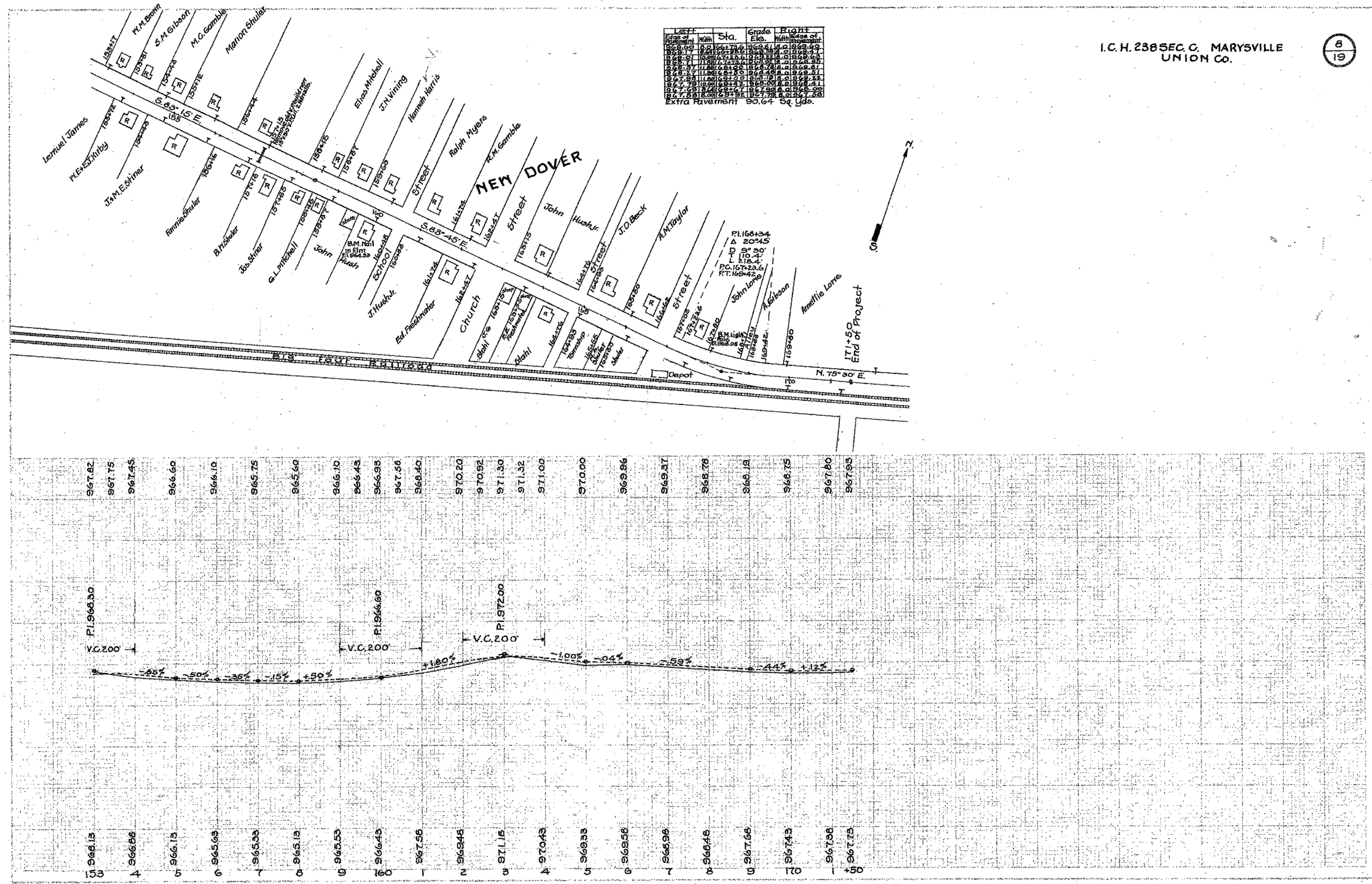

Left		Sta.	Grade Ele.	Right	
Edge of Pavement	Width			Width	Edge of Pavement
969.60	8.0	166+73.6	969.81	8.0	969.60
969.17	8.00	166+88.6	969.38	8.0	969.17
969.01	10.00	167+23.6	969.22	8.0	969.63
968.71	11.00	167+73.6	968.96	8.0	968.95
968.57	11.00	168+00	968.78	8.0	968.81
968.27	11.00	168+50	968.48	8.0	968.51
967.98	11.00	169+00	968.19	8.0	968.22
967.79	10.00	169+42	968.00	8.0	968.41
967.68	8.00	169+67	967.90	8.0	968.00
967.58	8.00	169+92	967.79	8.0	967.58

Extra Pavement 90.64 Sq. Yds.