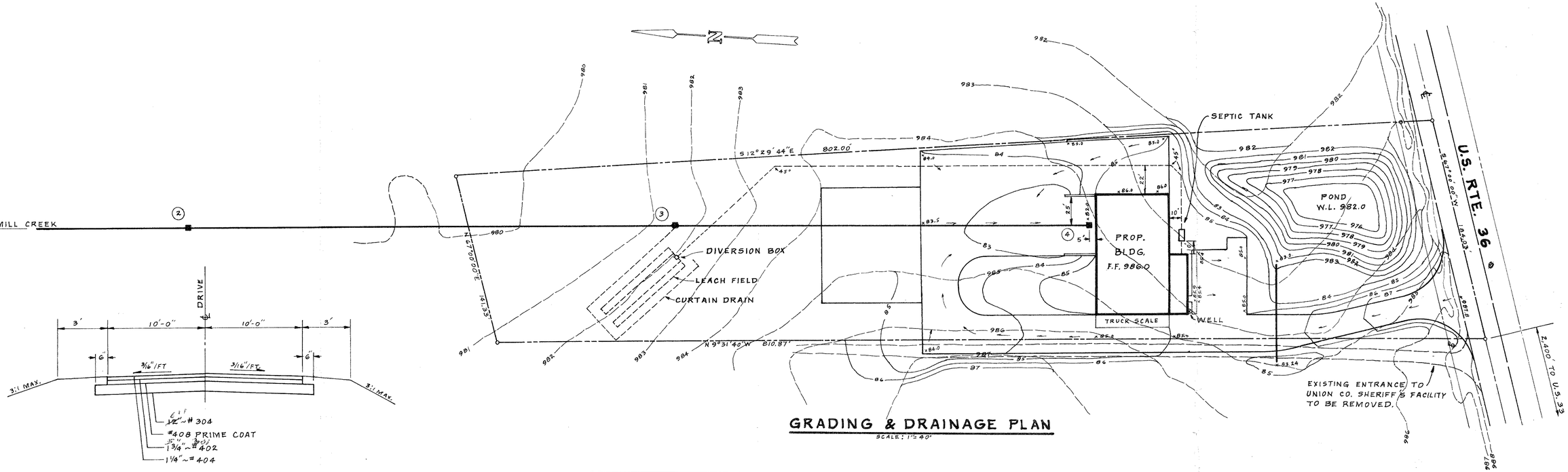

GRADING & DRAINAGE PLAN

SCALE: 1"=40'

TYPICAL PAVEMENT SECTION

NO SCALE

ESTIMATE OF QUANTITIES

REF.	ITEM	DESCRIPTION	UNIT	QUANT.
1.	901	8" PIPE W/TYPE I BEDDING	L.F.	1,462
2.	901	12" PIPE, CONCRETE ENCASED	L.F.	80
3.	604	CATCH BASIN, AA-S130	EA.	2
4.	604	CATCH BASIN, AA-S133	EA.	2

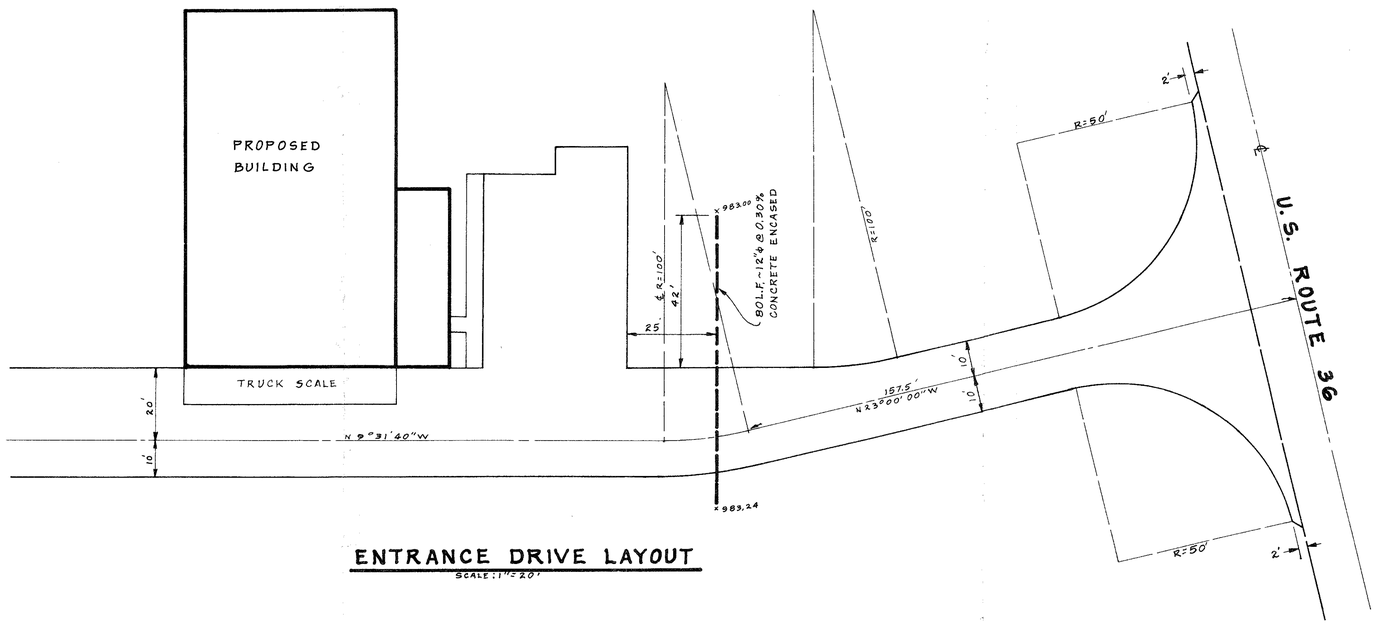

ENTRANCE DRIVE LAYOUT

SCALE: 1"=20'

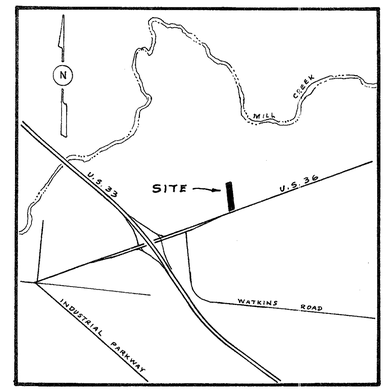

LOCATION MAP

SCALE: 1"=2000'

NOTE: THE OWNER/OPERATOR PROPOSING LAND DISTURBING ACTIVITIES MUST COMPLY WITH EROSION AND SEDIMENT CONTROL POLICIES OF UNION COUNTY. INLET FILTER BARRIERS SHALL BE EMPLOYED UNTIL THE DRAINAGE AREA FOR EACH INLET IS STABILIZED.

BY Charles R. Wolfe
REGISTERED ENGINEER NO. 35196

WOLFE ENGINEERING
4846 FRESHWATER ROAD
DELAWARE, OHIO 43015

UNION RECYCLERS

UNION COUNTY

DEVELOPMENT PLAN

06-0719-99

SCALE	DATE	DRAWN BY	DWG. NO.
AS NOTED	5-19-99	CRW	1 OF 2

KEY BLUE PRINT, INC. N608120

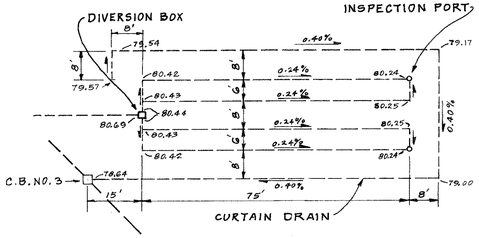

SEWERAGE PLAN
SCALE: 1"=20'

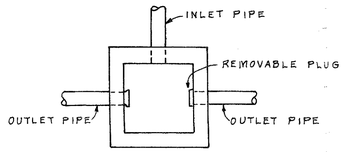

PLAN

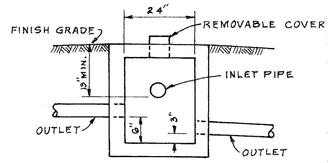

SECTION

DIVERSION BOX DETAIL
NO SCALE

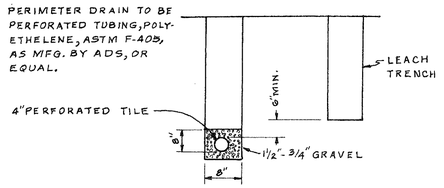

CURTAIN DRAIN DETAIL
NO SCALE

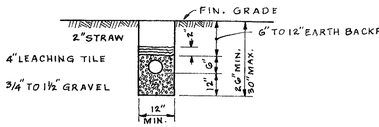

LEACH TRENCH DETAIL
NO SCALE

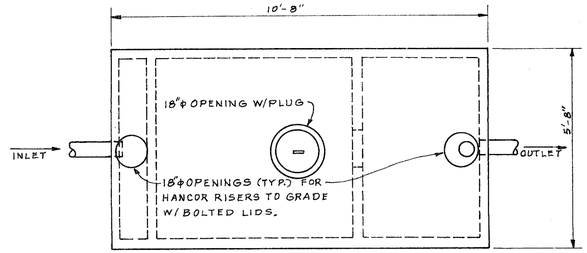

PLAN

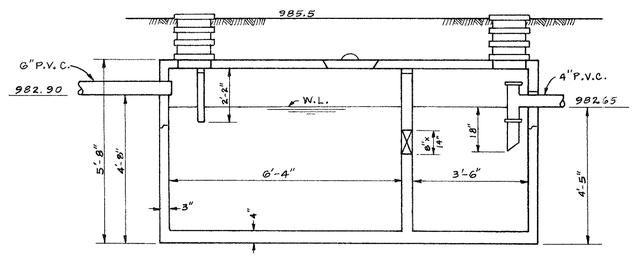

SECTION

1500 GAL. SEPTIC TANK DETAILS
NO SCALE



SEWERAGE PROFILE
SCALES: HOR.: 1"=20'
VERT.: 1"=5'

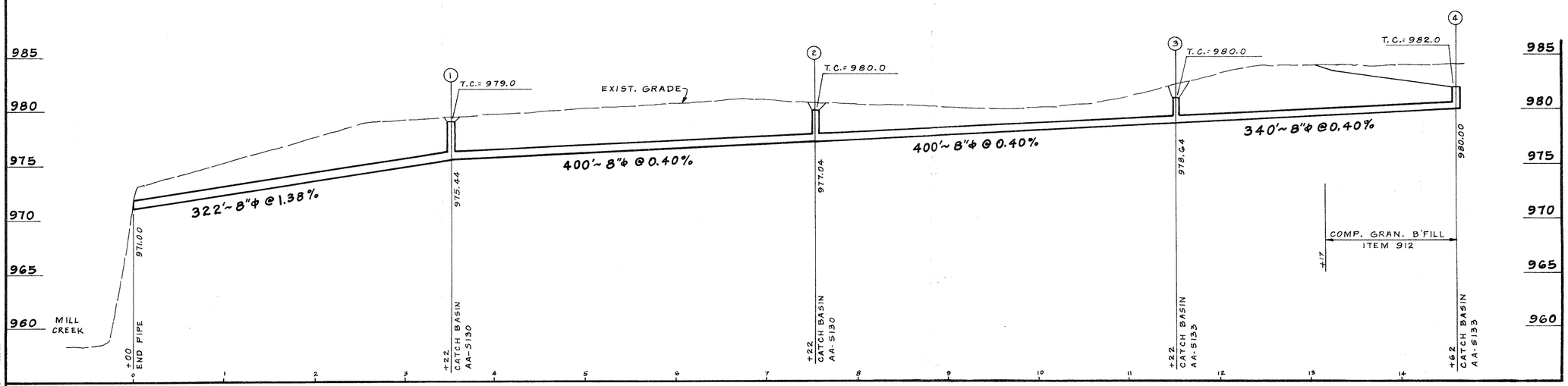

STORM SEWER PROFILE
SCALES: HOR.: 1"=60'
VERT.: 1"=5'

WOLFE ENGINEERING
4846 FRESHWATER ROAD
DELAWARE, OHIO 43015

UNION RECYCLERS

UNION COUNTY

DEVELOPMENT PLAN

06-0719-99

SCALE	DATE	DRAWN BY	DWG. NO.
AS NOTED	5-19-99	CRW	2 OF 2