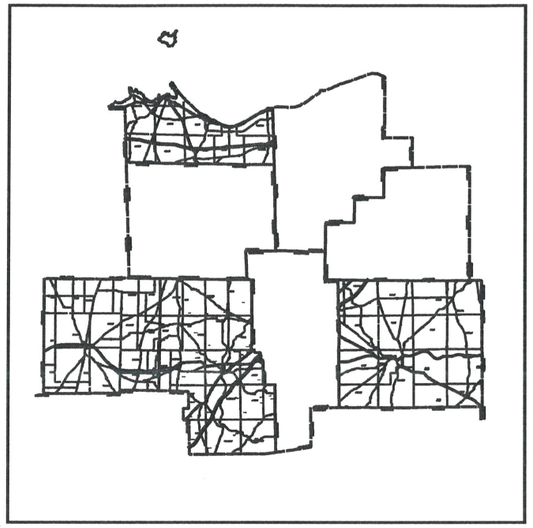

LOCATION MAP

LATITUDE: N 40° 47′ 5″ LONGITUDE: W -82° 15′ 14″

N

PORTION TO BE IMPROVED
INTERSTATE & DIVIDED HIGHWAY
UNDIVIDED STATE & FEDERAL ROUTES
OTHER ROADS

STATE OF OHIO

DEPARTMENT OF TRANSPORTATION

D03-SYSSIGN-FY2018

CITY OF SANDUSKY

VILLAGE OF DOYLESTOWN
VILLAGE OF MILAN

JACKSON, TOD, HOLMES, GROTON, MARGARETTA, PERKINS, SANDUSKY, HURON, MILAN, PLAIN, WOOSTER, FRANKLIN, CHIPPEWA, SUGAR CREEK, MADISON, AND MIFFLIN TOWNSHIPS

CRAWFORD, ERIE, RICHLAND, AND WAYNE COUNTY

PROJECT DESCRIPTION

SYSTEMATIC SIGN REPLACEMENT ALONG VARIOUS ROUTES IN CRAWFORD, ERIE, AND WAYNE COUNTIES, AND A SCHOOL ZONE REDESIGN IN RICHLAND COUNTY.

EARTH DISTURBED AREA

PROJECT EARTH DISTURBED AREA: N/A ACRES (maintenance project)
ESTIMATED CONTRACTOR EARTH DISTRUBED AREA: N/A ACRES (maintenance project)
NOTICE OF INTENT EARTH DISTURBED AREA: N/A ACRES (maintenance project)

LIMITED ACCESS

THIS IMPROVEMENT IS ESPECIALLY DESIGNED FOR THROUGH TRAFFIC AND HAS BEEN DECLARED A LIMITED ACCESS HIGHWAY OR FREEWAY BY ACTION OF THE DIRECTOR IN ACCORDANCE WITH THE PROVISIONS OF SECTION 5511.02 OF THE OHIO REVISED CODE.

2016 SPECIFICATIONS

THE STANDARD SPECIFICATIONS OF THE STATE OF OHIO, DEPARTMENT OF TRANSPORTATION, INCLUDING CHANGES AND SUPPLEMENTAL SPECIFICATIONS LISTED IN THE PROPOSAL SHALL GOVERN THIS IMPROVEMENT.

I HEREBY APPROVE THESE PLANS AND DECLARE THAT THE MAKING OF THIS IMPROVEMENT WILL NOT REQUIRE THE CLOSING TO TRAFFIC OF THE HIGHWAY AND THAT PROVISIONS FOR THE MAINTENANCE AND SAFETY OF TRAFFIC WILL BE AS SET FORTH ON THE PLANS AND ESTIMATES.

APPROVED
DATE 6/27/17 DISTRICT DEPUTY DIRECTOR

APPROVED
DATE _____ DIRECTOR, DEPARTMENT OF TRANSPORTATION

DESIGN EXCEPTIONS

NONE REQUIRED

INDEX OF SHEETS:

TITLE SHEET	1
SCHEMATIC MAP	2
GENERAL NOTES	3-4
GENERAL SUMMARY	5
PLAN SHEETS	6-34
SIGNING SUBSUMMARIES	35-67

UNDERGROUND UTILITIES

CONTACT BOTH SERVICES TWO WORKING DAYS **BEFORE YOU DIG.**

OHIO Utilities Protection SERVICE — *Call Before You Dig* **1-800-362-2764**
(Non-members must be called directly)

OIL & GAS PRODUCERS UNDERGROUND PROTECTION SERVICE **1-800-925-0988**

ENGINEERS SEAL

STATE OF OHIO — CRAIG A. DEVORE E-70370 — REGISTERED PROFESSIONAL ENGINEER

SIGNED: C. A. D.
DATE: 6-27-2017

STANDARD CONSTRUCTION DRAWINGS					SUPPLEMENTAL SPECIFICATIONS	
MT-95.30	7/15/16	TC-21.10	1/20/17		800	7/21/2017
MT-95.31	7/18/14	TC-21.20	7/15/16		832	1/17/2014
MT-95.32	7/18/14	TC-41.10	7/19/13			
MT-97.10	7/18/14	TC-41.15	10/18/13			
MT-105.10	7/19/13	TC-41.20	10/18/13			
		TC-41.30	10/18/13			
		TC-41.50	10/18/13			
		TC-42.10	10/18/13			
		TC-42.20	10/18/13			
		TC-51.11	1/15/16			
		TC-51.12	1/15/16			
		TC-52.10	10/18/13			
		TC-52.20	7/15/16			

PLANS PREPARED BY:
OHIO DEPARTMENT OF TRANSPORTATION
DISTRICT THREE
PLANNING AND ENGINEERING

FEDERAL PROJECT NO. E150(091)
PID NO. 98519
CONSTRUCTION PROJECT NO.
RAILROAD INVOLVEMENT NONE
D03-SYSSIGN-FY2018

DESIGN FILE:i:\ProjectData\98519\Design\Traffic\Sheets\98519_GT001.dgn MODELNAME: Sheet 1 - Title Page
WORKSTATION:cdevore DATE:6/27/2017

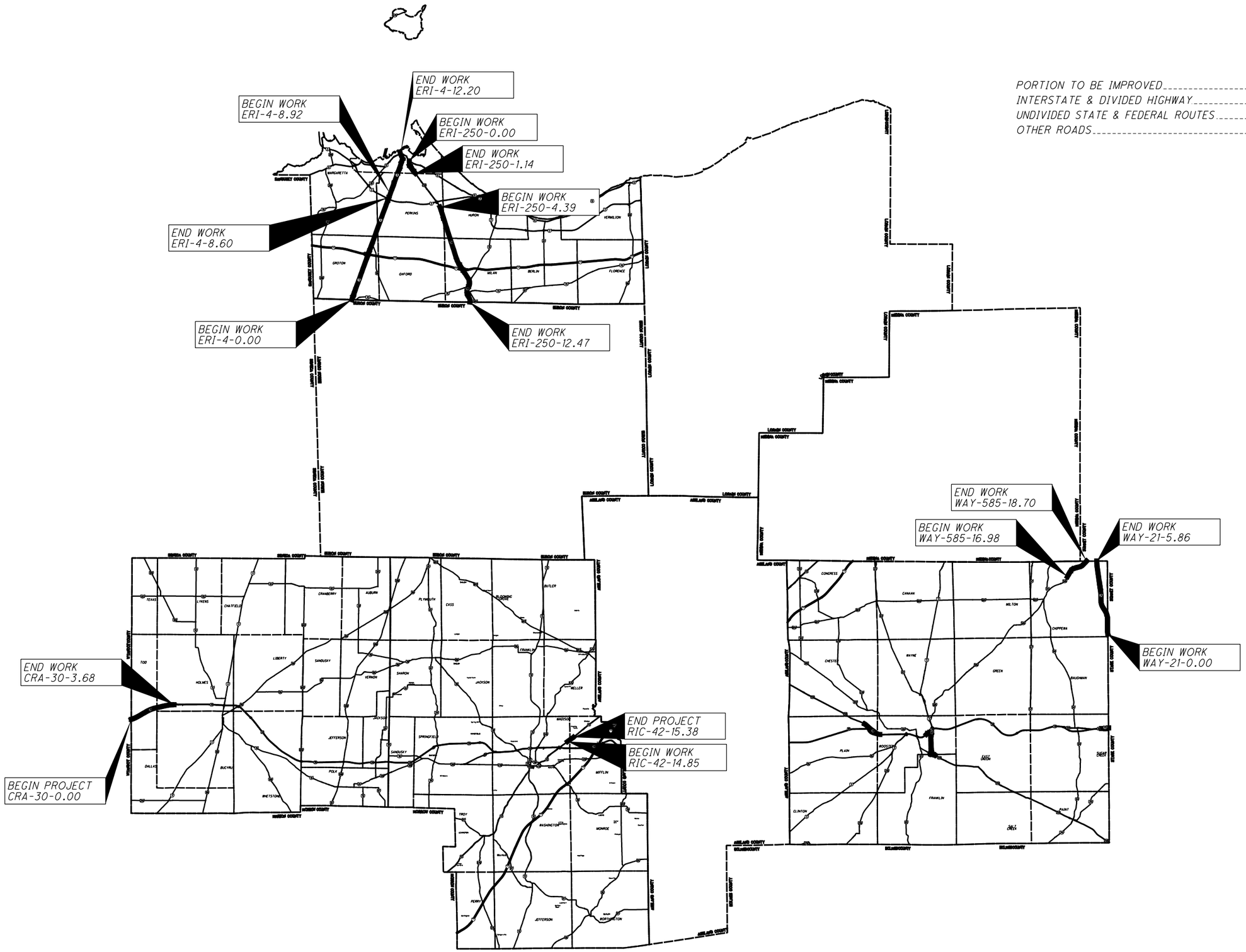

CALCULATED AJD
CHECKED CAD

SCHEMATIC MAP

D03-SYSSIGN-FY2018

I:\ProjectData\98519\Design\Traffic\Sheets\98519_GT001.dgn

UTILITIES

LISTED BELOW ARE ALL UTILITIES LOCATED WITHIN THE PROJECT CONSTRUCTION LIMITS TOGETHER WITH THEIR RESPECTIVE OWNERS.

THE LOCATION OF THE UNDERGROUND UTILITIES SHOWN ON THE PLANS ARE AS OBTAINED FROM THE OWNERS AS REQUIRED BY SECTION 153.64 O.R.C.

OHIO EDISON COMPANY
STEVE ROOF
1717 ASHLAND RD
MANSFIELD, OH 44905
419.521.6178

OHIO EDISON COMPANY
MATT CHURCH
1910 WEST MARKET STREET BLDG #1
AKRON, OH 44313
330.384.4828

OHIO EDISON COMPANY
JIM ROHRBACHER
2508 WEST PERKINS AVE
SANDUSKY, OH 44870
419.627.6881

OHIO EDISON COMPANY
JEFF SCHMID
2508 WEST PERKINS AVE
SANDUSKY, OH 44870
419.627.6887

OHIO EDISON TRANSMISSION
BRYAN HUNSCHE
76 SOUTH MAIN STREET
AKRON, OH 44308
330.384.5180

AMERICAN ELECTRIC POWER - DISTRIBUTION
KEN PRINCE
2552 QUAKER ROAD
BUCYRUS, OH 44820
419.563.1509

LICKING RURAL ELECTRIC CO-OP
11339 MT VERNON ROAD
P.O. BOX 455
UTICA, OH 43080
740.384.1149

COLUMBIA GAS OF OHIO
JERROD SWINEHART
1021 N. MAIN ST
MANSFIELD, OH 44903
419.528.1137

COLUMBIA GAS OF OHIO
ROB LANGFORD
1800 BROAD AVENUE
FINDLAY, OH 45840
419.427.3225

DOMINION EAST OHIO
BILL SNYDER
320 SPRINGSIDE DRIVE
AKRON, OH 44333
330.664.2781

ERIE COUNTY DEPT. OF
ENVIRONMENTAL SERVICES
DAVE MOYER
554 RIVER ROAD
P.O. BOX 469
HURON, OH 44870
419.433.7303

FRONTIER COMMUNICATIONS
SCOTT WETZEL
83 TOWNSEND AVE
NORWALK, OH 44857
419.744.3613

ONE COMMUNITY
CATHY COSTELLO
800 W. SAINT CLAIR 2ND FLOOR
CLEVELAND, OH 44113
216.923.2356

DOYLESTOWN TELEPHONE CO.
DENNIS HARTMAN
28 EAST MARION STREET
DOYLESTOWN, OH 44230
330.658.6666

CENTURYLINK
TIM BOWSER
175 ASHLAND RD
P.O. BOX 3555
MANSFIELD, OH 44907
419.755.7956

ARMSTRONG UTILITIES
TAD SEDWICK
1215 CLAREMONT AVENUE
ASHLAND, OH 44805
419.289.0161 x. 50603

CHARTER COMMUNICATIONS
RON FERDINAND
5520 WHIPPLE AVENUE NW
NORTH CANTON, OH 44720
330.494.9200

CHARTER COMMUNICATIONS
RAY MAURER
3760 INTERCHANGE DR
COLUMBUS, OH 43204
614.481.5262

BUCKEYE CABLESYSTEM
MICHAEL SHEAHAN
2700 OREGON RD
NORTHWOOD, OH 43204
419.724.3713

CRAWFORD COUNTY ENGINEER
MARK BAKER
815 WHETSTONE ST
BUCYRUS, OH 44820
419.562.7731

ERIE COUNTY ENGINEER
JOHN FARSCHMAN
2700 COLUMBUS AVE
SANDUSKY, OH 44870
419.627.7710

RICHLAND COUNTY ENGINEER
THOMAS BECK
77 NORTH MULBERRY ST
MANSFIELD, OH 44903
419.774.5591

WAYNE COUNTY ENGINEER
ROGER TERRILL
3151 WEST OLD LINCOLN WAY
WOOSTER, OH 44691
330.287.5500

THE AFOREMENTIONED UTILITY COMPANIES AND AGENCIES HAVE VARIOUS FACILITIES IN THE AREA THAT WILL REMAIN IN PLACE DURING CONSTRUCTION.

EXTREME CAUTION SHOULD BE EXERCISED IN AREAS WITH UTILITIES. SECTIONS 105.07 AND 107.16 OF THE DEPARTMENT OF TRANSPORTATION CONSTRUCTION AND MATERIALS SPECIFICATIONS REQUIRE, AMONG OTHER THINGS, THAT THE CONTRACTOR COOPERATE WITH ALL UTILITIES LOCATED WITHIN THE LIMITS OF THIS CONSTRUCTION PROJECT AND TAKE RESPONSIBILITY FOR THE PROTECTION OF THE UTILITY PROPERTY AND SERVICES.

LAYOUT OF WORK

PRIOR TO REMOVING OR ERECTING SIGNS OR SIGN SUPPORTS, THE CONTRACTOR SHALL FIELD LAYOUT AND IDENTIFY, BY TYPE OF WORK, SIGNS AND SIGN SUPPORTS TO BE ERECTED OR REMOVED. THIS LAYOUT MAY BE ACCOMPLISHED BY STAKING (USING WHITE STAKES OR WHITE FLAGS) OR BY PLACING CLEARLY DISCERNABLE WHITE PAINTED MARKINGS ON THE EDGE OF PAVEMENT. IN NO CASE SHALL THE CONTRACTOR PLACE ANY PERMANENT MARKINGS ON ANY EXISTING SIGN OR SIGN SUPPORT.

SIGN REPLACEMENTS

WITH RESPECT TO THE REPLACEMENT OF EXISTING SIGNS THE CONTRACTOR SHALL IN NO CASE REMOVE A SIGN UNLESS THE APPLICABLE REPLACEMENT CAN BE ERECTED WITHIN THE SAME WORKING DAY.

WORKING DRAWINGS

THE REQUIREMENTS OF CMS 625.06, 630.03, 632.04, AND 633.04 OF THE CONSTRUCTION AND MATERIAL SPECIFICATIONS ARE HEREBY MODIFIED TO REQUIRE TWO (2) SETS OF SHOP DRAWINGS, CATALOG CUTS, SPECIFICATIONS, PHOTOMETRIC DATA, BROCHURES, DATA SHEETS AND WIRING DIAGRAMS FOR REVIEW AND APPROVAL, AS REQUIRED BY THE DIRECTOR, OF APPARATUS AND EQUIPMENT TO BE FURNISHED. THESE DOCUMENTS ARE TO BE PROVIDED TO THE DISTRICT THREE CONSTRUCTION ADMINISTRATOR, 906 NORTH CLARK AVE, ASHLAND, OHIO 44805 FOR APPROVAL BEFORE THE ITEMS ARE FURNISHED.

RESTORATION OF DISTURBED AREAS

THE CONTRACTOR SHALL RESTORE ALL SEEDED AND SODDED AREAS, PAVED BERMS, AND OTHER DISTURBED AREAS TO A CONDITION EQUAL TO OR BETTER TO THAT EXISTING BEFORE THIS WORK WAS STARTED. ALL RESTORATION WORK SHALL BE DONE IN ACCORDANCE WITH THE PERTINENT SPECIFICATION ITEM AND AS DIRECTED BY THE ENGINEER. PAYMENT FOR ALL RESTORATION WORK, INCLUDING MATERIALS AND LABOR SHALL BE INCLUDED WITH THE UNIT PRICE BID FOR THE VARIOUS 630 AND 631 ITEMS IN THIS PLAN.

ITEM 630 - REMOVAL OF MISCELLANEOUS TRAFFIC CONTROL ITEM: IDENTIFICATION PLAQUES D10-H6, D10-H7

ALL EXTRUSHEET SIGN IDENTIFICATION SYSTEM PLAQUES ATTACHED TO EXISTING SIGNS SHALL BE REMOVED, SEE EXAMPLES BELOW.

ITEM 630 - REMOVAL OF MISCELLANEOUS TRAFFIC CONTROL ITEM: STRUCTURAL BEAM SUPPORT FOUNDATION

REMOVE AND DISPOSE OF THE 2 CURRENTLY EXISTING AND UNUSED STRUCTURAL BEAM SUPPORT FOUNDATIONS FOUND AT STA. 232+30, WAY-21-SB.

OHIO BIRD CONSERVATION INITIATIVE

THE OHIO BIRD CONSERVATION INITIATIVE (OBCI) HAS PLACED KESTREL NESTING BOXES ON THE BACK OF SOME SIGNS ON CRA-30-EB. TO AVOID DISRUPTION OF NESTS, PRIOR TO PERFORMING WORK ON ANY SIGN SUPPORTING A NESTING BOX THE CONTRACTOR SHALL COORDINATE WITH OBCI AT THE FOLLOWING CONTACT:

--- ---

NO WORK ON ANY SIGN SUPPORTING A NESTING BOX SHALL BE PERFORMED BETWEEN 01 APRIL AND 01 JULY.

ANY WORK DONE ON THESE SIGNS SHALL INCLUDE REMOVAL AND REMOUNTING OF NESTING BOXES AS NECESSARY TO PRESERVE THEIR USE.

COSTS SHALL BE INCIDENTAL TO THE ITEMS OF WORK BEING PERFORMED AT THESE LOCATIONS, AND ANY BOXES DAMAGED IN THE PROCESS SHALL BE REPLACED BY THE CONTRACTOR AT NO ADDITIONAL COST.

MAINTAINING TRAFFIC FOR SIGN WORK

THE INTENT IS TO PERFORM THE REQUIRED WORK WITH THE LEAST INCONVENIENCE TO, AND THE MAXIMUM SAFETY TO, THE CONTRACTOR AND THE TRAVELING PUBLIC.

PROCEDURES FOR MAINTAINING TRAFFIC SHALL BE IN COMPLIANCE WITH THE OHIO MANUAL OF UNIFORM TRAFFIC CONTROL DEVICES AND STANDARD CONSTRUCTION DRAWINGS AS LISTED ON THE TITLE SHEET OF THIS PLAN. WORK ON OR BEYOND THE SHOULDER SHALL BE IN ACCORDANCE WITH FIGURES 6H-1, 6H-3, AND 6H-4 OF THE OMUTCD. FLAGGING PROCEDURES SHALL BE IN ACCORDANCE WITH FIGURE 6E-1 OF THE OMUTCD.

THE CONTRACTOR SHALL MAINTAIN TRAFFIC AT ALL TIMES IN ACCORDANCE WITH THE REQUIREMENTS OF ITEM 614. TWO-WAY TRAFFIC SHALL BE MAINTAINED AT ALL TIMES, EXCEPT AS NOTED HEREIN.

THE CONTRACTOR WILL BE REQUIRED TO PROVIDE, ERECT, AND MAINTAIN IN PROPER POSITION, CLEAN, LEGIBLE DEVICES IN GOOD WORKING CONDITION AND SUBSEQUENTLY REMOVE ALL LIGHTS, SIGNS, BARRICADES, CONES, DRUMS, AND ALL OTHER TRAFFIC CONTROL DEVISES NECESSARY FOR THE MAINTENANCE OF TRAFFIC. ALL SIGNS SHALL BE REFLECTORIZED WITH TYPE G REFLECTIVE SHEETING.

PLACEMENT OF ALL TRAFFIC CONTROL DEVICES SHALL START AND PROCEED IN THE DIRECTION OF THE FLOW OF TRAFFIC. REMOVAL OF TRAFFIC CONTROL DEVICES SHALL START AT THE END OF THE CONSTRUCTION AREA AND PROCEED TOWARD THE ONCOMING TRAFFIC. THE CONTRACTOR SHALL PROVIDE FOR INSTALLATION OF ALL NECESSARY TRAFFIC CONTROL DEVICES BEFORE BEGINNING WORK. THE CONTRACTOR SHALL IMMEDIATELY REMOVE ALL OF THE BEFORE MENTIONED TRAFFIC CONTROL DEVICES AS SOON AS WORK IS SUSPENDED OR COMPLETED. ADVANCE WARNING SIGNS MAY BE COVERED FROM VIEW OF TRAFFIC WHEN THEY ARE NOT APPLICABLE, AS DETERMINED BY THE ENGINEER.

LANE CLOSURES (TAPERS AND TRANSITIONS) MAY BE ACCOMPLISHED BY THE USE OF TRAFFIC CONES, WITH A 28" MINIMUM HEIGHT. WITH THE APPROVAL OF THE ENGINEER, CONES MAY BE USED FOR SHORT TIME CLOSURES. THE CONES SHALL BE SPACED CENTER TO CENTER FROM THE BEGINNING OF THE FIRST LANE CLOSURE THROUGH THE WORK AREA(S) AS PER THE STANDARD CONSTRUCTION DRAWINGS. REFLECTORIZED DRUMS MAY BE USED IN LIEU OF TRAFFIC CONES, IF DESIRED.

NO LANE CLOSURES SHALL OCCUR ON ANY ROAD FROM 12:00 NOON THE DAY PRECEDING A STATE HOLIDAY THROUGH 6:00 AM THE DAY AFTER. NO TRAFFIC CLOSURES WILL OCCUR ON SATURDAY OR SUNDAY WITHOUT THE APPROVAL OF THE ENGINEER.

ON TWO-LANE HIGHWAYS, ONE-LANE CLOSURES SHALL BE OPERATED BY USE OF FLAGGERS AND WILL BE REQUIRED WHENEVER TRAFFIC IS RESTRICTED TO LESS THAN THE NORMAL WIDTH OF THE TWO-LANE PAVEMENT AS PER STANDARD CONSTRUCTION DRAWING MT-97.10.

A FLASHING ARROW PANEL SHALL BE REQUIRED WHENEVER ANY WORK IS BEING DONE UPON ANY TRAVELED PORTION OF A MULTI-LANE HIGHWAY. SEE STANDARD CONSTRUCTION DRAWING MT-35.10 FOR FLASHING ARROW PANEL SIZE.

IF THE CONTRACTOR FAILS TO COMPLY WITH THE PROVISIONS FOR TRAFFIC CONTROL AS SET FORTH IN THESE PLANS OR WITH PROVISIONS OF THE OMUTCD, AND SUCH FAILURE RESULTS IN A CONDITION AT THE WORK SITE WHICH IS UNSAFE FOR TRAFFIC, THE ENGINEER SHALL SUSPEND WORK UNTIL THE CONTRACTOR COMPLIES WITH THE NECESSARY REQUIREMENTS.

PAYMENT FOR ALL OF THE ABOVE INCLUDING PROVIDING, ERECTING, MAINTAINING, AND REMOVING ALL LIGHTS, SIGNS BARRICADES, DRUMS CONES AND ALL OTHER TRAFFIC CONTROL DEVICES, SHALL BE INCLUDED IN THE LUMP SUM BID FOR ITEM, 614, MAINTAINING TRAFIC.

CALCULATED AJD
CHECKED CAD

GENERAL NOTES

D03-SYSSIGN-FY2018

DESIGN FILE:i:\ProjectData\98519\Design\Traffic\Sheets\98519_GN001.dgn
WORKSTATION:jclark8 DATE:6/28/2017 MODELNAME: Sheet

ITEM 630 - GROUND MOUNTED SUPPORT, (BY SIZE)

GROUND MOUNTED POST SUPPORTS USED ON THIS PROJECT SHALL BE U-CHANNEL DESIGN AND BE PER CMS 630.06 AND SCD TC-41.20 WITH THE FOLLOWING EXCEPTIONS.

POST SUPPORTS EXPOSED TO TRAFFIC SHALL BE STUBBED AND SPLICED PER THE FOLLOWING PROCEDURE:

1) DRIVE 60" LONG STUB TO WITHIN 12" OF GROUND SURFACE.
2) BOLT UPPER SIGN POST TO STUB USING QUANTITY OF THREE 5/16" STEEL BOLTS, LOCK WASHERS, AND NUTS WITH A MINIMUM OF 4" CENTER TO CENTER SPACING.
3) THE UPPER POST SHALL BE SPLICED BEHIND THE STUB POST TO MINIMIZE THE POSSIBILITY OF VEHICLE SNAGGING DURING A COLLISION.
4) CARE SHALL BE EXERCISED TO DRIVE AND ERECT POSTS VERTICALLY PLUMB AND ERECT SIGNS SO THEY ARE LEVEL WHEN VIEWED FROM THE ROADWAY.
5) PLACE NO MORE THAN TWO POSTS WITHIN 7' VEHICLE PATH UNLESS LOCATED BEHIND GUARDRAIL. SEE SCD-TC 41.20.
6) DESIGNATE SUPPORTS INSTALLED WITH THIS METHOD AS "BREAKAWAY TYPE = U-CHANNEL SPLICE (NONBREAKAWAY)" ON DISTRICT 3 SIGN DATA COLLECTION FORM.
7) COST OF SPLICE CONNECTION AND OVERLAP OF POSTS SHALL BE INCIDENTAL TO THE COST OF EACH SIGN SUPPORT.
8) COST OF REMOVING AND REINSTALLING SIGN POST REFLECTORS SHALL BE INCIDENTAL TO THE COST OF THE SIGN SUPPORT. MISSING REFLECTORS OR NEW REFLECTORS REQUIRED AT NEW INSTALLATIONS SHALL BE PAID BY SEPARATE PAY ITEM.

BASIS OF PAYMENT SHALL BE AT THE UNIT PRICE BID PER FOOT. IN ADDITION TO 630.06, ALL EXISTING GROUND MOUNTED POST SUPPORTS SHALL BE REMOVED AND NEW POSTS INSTALLED. LOCATE GROUND MOUNTED POST SUPPORTS AS FAR FROM THE EDGE OF PAVEMENT (AND ON FAR SIDE OF DITCH) AS POSSIBLE UP TO WITHIN FOUR (4) FEET OF THE APPARENT RIGHT-OF-WAY TO MINIMIZE THE CHANCE OF IMPACT FROM RUN-OFF THE ROAD INCIDENTS.

ALL GROUND MOUNTED POST SUPPORTS SHALL BE U-CHANNEL DESIGN. SQUARE TUBE POST SUPPORTS SHALL BE USED FOR ONE-WAY SUPPORTS (SCD TC-41.50).

ALL GROUND MOUNTED POST SUPPORTS SHALL BE DRIVEN VERTICALLY PLUMB TO A MINIMUM EMBEDMENT DEPTH OF 48 INCHES. IF GROUND CONDITIONS PREVENT DRIVING TO THIS DEPTH, THE SIGN INSTALLATION SHALL BE INSTALLED USING TWO POSTS SIDE BY SIDE TO FORM A DUAL POST INSTALLATION.

WHERE NEW SIGNS ARE TO BE INSTALLED ON EXISTING BEAM SUPPORTS, THE EXISTING SIGN SHALL BE REMOVED WITHOUT DISTURBING THE BEAM SUPPORTS AND THE NEW SIGN INSTALLED IN ITS PLACE ABOVE THE HINGE POINTS. IF THE NEW SIGN IS WIDER, OFFSET IT TO THE RIGHT AS NECESSARY TO MAINTAIN SIDE CLEARANCE, WITH APPROVAL OF THE ENGINEER. IF THE NEW SIGN EXTENDS ABOVE THE EXISTING BEAM SUPPORTS BY MORE THAN SIX INCHES, SIGN BACKING ASSEMBLIES EXTENDING FROM THE TOP OF THE NEW SIGN TO AT LEAST THREE FEET BELOW THE TOP OF THE BEAMS SHALL BE USED AT INTERVALS OF NO MORE THAN ONE AND ONE-HALF FEET FROM THE ENDS AND THREE FEET APART LATERALLY TO SUPPORT THE ADDITIONAL SIGN HEIGHT. WHERE NEW SIGNS ARE TO BE INSTALLED ON EXISTING RIGID OVERHEAD OR OVERPASS STRUCTURE SUPPORTS, THE EXISTING SIGN SHALL BE REMOVED WITHOUT DISTURBING THE RIGID OVERHEAD OR OVERPASS STRUCTURE SUPPORT AND THE NEW SIGN INSTALLED IN ITS PLACE SO THAT THE BOTTOM OF THE NEW SIGN IS AT THE SAME ELEVATION AS THE OLD SIGN. IF THE NEW SIGN IS WIDER, IT MAY BE RELOCATED ON THE SUPPORT AS NEEDED PROVIDED THE SIGN REMAINS CENTERED OVER AFFECTED LANES AND LUMINAIRES, WITH APPROVAL OF THE ENGINEER. IF THE NEW SIGN EXTENDS ABOVE THE EXISTING Z BAR SUPPORTS MORE THAN SIX INCHES, SIGN BACKING ASSEMBLIES EXTENDING FROM THE TOP OF THE NEW SIGN TO AT LEAST THREE FEET BELOW THE TOP OF THE Z BARS SHALL BE USED AT INTERVALS OF NO MORE THAN ONE AND ONE-HALF FEET FROM THE ENDS AND THREE FEET APART LATERALLY TO SUPPORT THE ADDITIONAL SIGN HEIGHT. IF THE NEW SIGN IS SHORTER IN HEIGHT THAN THE OLD SIGN, THE EXISTING Z BARS SHALL BE CUT OFF EVEN WITH THE NEW SIGN HEIGHT.

OVERHEAD SIGN REPLACEMENT WILL REQUIRE LANE CLOSURES AND ARE SUBJECT TO PERMITTED LANE CLOSURE RESTRICTIONS WHICH CAN BE FOUND AT http://plcm.dot.state.oh.us//plcm/plcm_web.jsp.

SHEET NUM.						PART.				ALT	ITEM	ITEM	GRAND	UNIT	DESCRIPTION	SEE SHEET NO.
3	67					01/NHS/OT	02/STR/OT	03/S<2/OT	04/SAF/OT	(X)		EXT	TOTAL			
															TRAFFIC CONTROL	
	1,634					1,191	157	94	192		630	03101	1,634	FT	GROUND MOUNTED SUPPORT, NO. 3 POST, AS PER PLAN	4
	112					112					630	06400	112	FT	GROUND MOUNTED STRUCTURAL BEAM SUPPORT, S4X7.7	
	130					98	32				630	06500	130	FT	GROUND MOUNTED STRUCTURAL BEAM SUPPORT, W6X9	
	274					198	76				630	07600	274	FT	GROUND MOUNTED STRUCTURAL BEAM SUPPORT, W10X12	
	8					6			2		630	08200	8	EACH	GROUND MOUNTED SUPPORT, PIPE	
	30					24	6				630	09000	30	EACH	BREAKAWAY STRUCTURAL BEAM CONNECTION	
	5,365					4,107	777	409	72		630	80100	5,365	SF	SIGN, FLAT SHEET	
	2,596					2,243	317	36			630	80200	2,596	SF	SIGN, GROUND MOUNTED EXTRUSHEET	
	84					84					630	80224	84	SF	SIGN, OVERHEAD EXTRUSHEET	
	30					24	6				630	84500	30	EACH	GROUND MOUNTED STRUCTURAL BEAM SUPPORT FOUNDATION	
	6					6					630	84600	6	EACH	GROUND MOUNTED PIPE SUPPORT FOUNDATION	
	801					603	106	85	7		630	84900	801	EACH	REMOVAL OF GROUND MOUNTED SIGN AND DISPOSAL	
	6					2		3	1		630	85100	6	EACH	REMOVAL OF GROUND MOUNTED SIGN AND REERECTION	
	26					25	1				630	85400	26	EACH	REMOVAL OF GROUND MOUNTED MAJOR SIGN AND DISPOSAL	
	1						1				630	85600	1	EACH	REMOVAL OF GROUND MOUNTED MAJOR SIGN AND REERECTION	
	178					160	2	9	7		630	86002	178	EACH	REMOVAL OF GROUND MOUNTED POST SUPPORT AND DISPOSAL	
	12					8	4				630	86102	12	EACH	REMOVAL OF GROUND MOUNTED STRUCTURAL BEAM SUPPORT AND DISPOSAL	
	4					2	2				630	86292	4	EACH	REMOVAL OF GROUND MOUNTED WOODEN BOX BEAM SUPPORT AND DISPOSAL	
	1					1					630	87400	1	EACH	REMOVAL OF OVERHEAD MOUNTED SIGN AND DISPOSAL	
1						1					630	89902	1	EACH	REMOVAL OF MISCELLANEOUS TRAFFIC CONTROL ITEM: STRUCTURAL BEAM SUPPORT FOUNDATIONS	
	2								2		631	93240	2	EACH	SCHOOL SPEED LIMIT SIGN ASSEMBLY, SOLAR-POWERED	
															INCIDENTALS	
						LUMP	LUMP	LUMP			614	11000	LS		MAINTAINING TRAFFIC	
						2	2	2			619	16000	6	MNTH	FIELD OFFICE, TYPE A	
						LUMP	LUMP	LUMP			623	10000	LS		CONSTRUCTION LAYOUT STAKES AND SURVEYING	
						LUMP	LUMP	LUMP			624	10000	LS		MOBILIZATION	

CALCULATED JNC
CHECKED CAD

GENERAL SUMMARY

D03-SYSSIGN-FY2018

i:\ProjectData\98519\Design\Traffic\Sheets\98519_GG001.dgn

1 R6-1L-54 ONE WAY
R6-1R-54 ONE WAY
STOP R1-1-36
DIVIDED HIGHWAY R6-3-24
STA. 0+00

2 ~~INTERIM TOWNSHIP COUNTY LINE RD~~ D3-H2b-96
County Line Rd D3-H3-204
0 D10-H8-12
STA. 0+05

3 ~~ONE WAY~~ R6-1L-54 ~~ONE WAY~~ R6-1R-54
STA. 0+50

4 KEEP RIGHT R4-7b-36
STA. 1+15

5 ~~ONE WAY~~ R6-1R-54
~~HELP~~ R1-2-48
STA. 1+20

6 ENTERING Crawford County
I-H2h-132
STA. 1+25

7 EAST M3-2-36
30 M1-4-36-2
STA. 2+15

8 ONLY ONLY R3-H8cg-48
WRONG WAY R5-1a-36
STA. 2+65

9 SPEED LIMIT 70 R2-1-36
STA. 5+30

10 ONLY ONLY R3-H8cg-48
STA. 7+40

11 SOFT SHOULDER W8-4-48
STA. 7+87

12 Bucyrus 10
Mansfield 35
Canton 94
Note: Birdhouse #37
E7-H1-144
STA. 15+25

13 EMERGENCY STOPPING ONLY
R8-7-48
STA. 16+35

14 511 TRAVEL INFO CALL 511
Note: No Work
D12-5-66
6x8 SWB
STA. 18+45

15 CRA 30 0.80R
I-H25a-12
STA. 49+55

16 1
D10-H8-12
STA. 52+80

17 CRA 30 1.11R
I-H25a-12
STA. 59+05

18 SOFT SHOULDER
W8-4-48
STA. 65+85

19 ~~EMERGENCY AND AUTHORIZED VEHICLES ONLY~~ R5-H11-24
AUTHORIZED VEHICLES ONLY R5-11-30
R3-4-36
STA. 66+00

20 R3-4-36
~~EMERGENCY AND AUTHORIZED VEHICLES ONLY~~ R5-H11-24
AUTHORIZED VEHICLES ONLY R5-11-30
STA. 66+40

21 CRA 30 1.39R
I-H25a-12
STA. 75+35

22 Knauss Rd 1/2 MILE
D3-H4-144
STA. 91+20

23 W2-1-36
STA. 91+20

24 2
D10-H8-12
STA. 105+60

25 ONLY ONLY R3-H8cg-48
ONLY ONLY R3-H8cg-48
STA. 110+70

26 Knauss Rd
Note: Birdhouse #38
D3-H3-144
STA. 112+25

27 WRONG WAY R5-1a-36
WRONG WAY R5-1a-36
ONLY ONLY R3-H8cg-48
ONLY ONLY R3-H8cg-48
STA. 114+40

28 ~~HELP~~ R1-2-48
~~ONE WAY~~ R6-1R-54
STA. 116+90

29 RIGHT KEEP R4-7b-36
STA. 117+00

30 ONE WAY R6-1L-54
ONE WAY R6-1R-54
STOP R1-1-36
STOP R1-1-36
DIVIDED HIGHWAY R6-3-24
DIVIDED HIGHWAY R6-3-24
STA. 117+50

31 ~~HOLMES TOWNSHIP KNAUSS RD~~ D3-H2b-96
Knauss Rd D3-H3-144
STA. 117+70

32 ~~ONE WAY~~ R6-1L-54
~~ONE WAY~~ R6-1R-54
STA. 117+75

33 KEEP RIGHT R4-7b-36
STA. 118+10

34 ~~ONE WAY~~ R6-1R-54
~~HELP~~ R1-2-48
STA. 118+20

35 NO PEDESTRIANS FARM MACHINERY ANIMALS BICYCLES OR MOTORCYCLES (LESS THAN 5 BRAKE HP) R5-H10d-36
NO PEDESTRIANS FARM MACHINERY ANIMALS BICYCLES OR MOTORCYCLES (LESS THAN 5 BRAKE HP) R5-H10d-36
STA. 118+60

36 EAST M3-2-36
30 M1-4-36-2
STA. 119+10

37 ONLY ONLY R3-H8cg-48
WRONG WAY R5-1a-36
STA. 120+65

38 CRA 30 2.27
I-H25a-12
STA. 120+75

39 SPEED LIMIT 70 R2-1-36
SPEED LIMIT 70 R2-1-36
STA. 122+25

40 ONLY ONLY R3-H8cg-48
STA. 124+35

41 SPEED LIMIT 70 R2-1-36
STA. 134+90

42 Bucyrus NEXT 4 EXITS
E7-H4-156
STA. 139+65

43 C R 330 Bucyrus Oceola EXIT 1 MILE
120 x 132
STA. 146+00

44 MOVE OVER FOR STOPPED VEHICLE WITH FLASHING LIGHTS
R25-H1-120
STA. 154+55

45 3
D10-H8-12
STA. 158+40

46 SOFT SHOULDER
W8-4-48
STA. 159+70

NEW SIGN
EXISTING SIGN
EX. SIGN REMOVE AND REPLACEMENT
SIGN REMOVAL

CALCULATED AJD
CHECKED CAD

CRA-30-EB
STA 0+00 TO STA 159+70

D03-SYSSIGN-FY2018

I:\ProjectData\98519\Design\Traffic\Sheets\98519_TP001.dgn

47

R5-H11-24

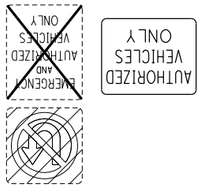

R5-11-30

R3-4-36

STA. 161+25

48

R3-4-36

AUTHORIZED VEHICLES ONLY

R5-11-30

R5-H11-24

STA. 161+50

49

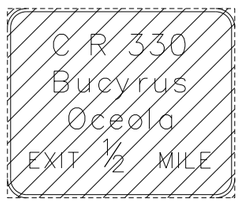

144 x 120

STA. 171+25

50

CRA
30
3.26

I-H25a-12

STA. 171+81

51

CRA
30
3.35

I-H25a-12

STA. 177+51

52

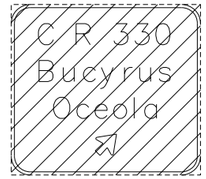

120 x 108

STA. 191+77

NEW SIGN

EXISTING SIGN

EX. SIGN REMOVE AND REPLACEMENT

SIGN REMOVAL

CALCULATED AJD
CHECKED CAD

CRA-30-EB

STA 159+70 TO STA 194+30

D03-SYSSIGN-FY2018

4:\ProjectData\98519\Design\Traffic\Sheets\98519_TP001.dgn

53
W4-1R-48
STA. 191+70

54
CRA 30 3.35L
I-H25a-12
STA. 178+50

55
CRA 30 3.26L
I-H25a-12
STA. 173+25

56
WEST M3-4-36
30 M1-4-36-2
STA. 167+45

57
3
D10-H8-12
STA. 158+40

58
Knauss Rd
1/2 MILE
D3-H4-144
STA. 144+30

59
SPEED LIMIT 70 R2-1-36
STA. 134+90

60
W2-1-36
STA. 131+75

61
ONLY ONLY R3-H8cg-48
STA. 124+35

62
Knauss Rd
D3-H3-144
STA. 123+25

63
CRA 30 2.27
I-H25a-12
STA. 121+65

64
WRONG WAY R5-1a-36
ONLY ONLY R3-H8cg-48
STA. 120+65

65
R5-1-36 DO NOT ENTER
R6-1L-54 ONE WAY
STA. 118+50

66
ONE WAY R6-1L-36
ONE WAY R6-1R-36
R1-1-36 STOP
STOP R1-1-36
R6-3-36 DIVIDED HIGHWAY
DIVIDED HIGHWAY R6-3-36
STA. 118+30

67
HOLMES TOWNSHIP KNAUSS RD
D3-H2b-96
Knauss Rd
D3-H3-84
STA. 118+00

68
ONE WAY
R6-1L-54
STA. 117+75

69
WEST M3-4-36
30 M1-4-36-2
STA. 116+40

70
Upper Sandusky 13
Van Wert 85
Toledo 87
E7-H1-192
STA. 109+00

71
2
D10-H8-12
STA. 105+60

72
CRA 30 1.39L
I-H25a-12
STA. 74+75

73
CRA 30 1.11L
I-H25a-12
STA. 61+10

74
1
D10-H8-12
STA. 52+80

75
CRA 30 0.90L
I-H25a-12
STA. 50+05

76
County Line Rd
1/2 MILE
D3-H4-204
STA. 27+35

77
231
Nevada
Morral
EXIT 1 MILES
E1-1a-121
STA. 22+10

78
W2-1-48
STA. 13+70

79
ONLY ONLY R3-H8cg-48
STA. 7+40

80
Country Line Road
D3-H3-204
STA. 5+80

81
WRONG WAY R5-1a-36
ONLY ONLY R3-H8cg-48
0 D10-H8-12
STA. 2+65

82
R5-1-36 DO NOT ENTER
R6-1L-54 ONE WAY
STA. 1+60

83
STOP R1-1-36
DIVIDED HIGHWAY R6-3-24
STA. 0+00

NEW SIGN
EXISTING SIGN
EX. SIGN REMOVE AND REPLACEMENT
SIGN REMOVAL

CALCULATED AJD
CHECKED CAD

CRA-30-WB
STA 194+30 TO STA 0+00

D03-SYSSIGN-FY2018

I:\ProjectData\98519\Design\Traffic\Sheets\98519_TP001.dgn

84
I-H2f-48 ENTER Erie Co LEAVE Huron Co
D10-H8-12 0
D10-H8-12 0
Groton TOWNSHIP LIMIT
I-H2e-48
WELCOME TO GROTON TWP ZONING PERMITS REQUIRED
STA. 0+00

85
D6-H5-96 Wright Brothers Memorial Highway
D12-H14-36 ERIE CO EMERGENCY CALL 9-1-1
STA. 4+80

86
W6-1-36
STA. 7+95

87
BRIDGE ICES BEFORE ROAD
W8-13-36
STA. 11+15

88
RIGHT LANE ENDS
W9-1R-36 W4-2R-36
STA. 15+90

89
KEEP RIGHT
R4-7b-24 R4-7-24
STA. 16+95

90
OM-3R-12
I-H25a-12 ERI 4 0.33
STA. 17+40

91
KEEP RIGHT
R4-7b-24 R4-7-24
STA. 23+75

92
W6-1-36
STA. 24+25

93
W4-2R-36
STA. 35+90

94
STOP
R1-1-36
STA. 37+50

95
W6-3-36
STA. 44+90

96
W6-3-36
STA. 45+90

97
D10-H8-12 1
STA. 52+80

98
D10-H8-12 2
D10-H8-12 2
STA. 105+60

99
W2-1-36
Strecker Rd W16-H8P-48
STA. 131+90

100
I-H25a-12 ERI 4 2.56
STA. 135+20

101
STOP STOP
R1-1-36 R1-1-36
STA. 139+40

102
Strecker Rd W16-H8P-48
W2-1-36
STA. 146+90

103
D10-H8-12 3
STA. 158+40

104
I-H25a-12 ERI 4 3.07
STA. 162+10

105
STOP
R1-1-36
STA. 183+80

106
M2-1-21 JCT
M1-1-24-2 INTERSTATE 80
M1-1-24-2 INTERSTATE 90
STA. 190+45

107
INTERSTATE 80 INTERSTATE 90
Ohio Turnpike ¼ MILE
108 x 60
STA. 193+10
Note: Remove and reerect sign, replace supports

108
W3-3-36
STA. 196+95

109
OM-3R-12
STA. 197+10

110
ONLY ONLY
R3-H8ba-30
STA. 203+40

111
M2-H7-66 NORTH 4 SOUTH
D1-H16a-192 Sandusky 7
Bucyrus 38
STA. 205+75

112
Cedar Point
Cedar Point
36 x 36
Note: White on Brown, similar to D7-H9
STA. 205+80

113
OHIO TURNPIKE
84 x 60
INTERSTATE 80 INTERSTATE 90
Ohio Turnpike
152 x 96
STA. 206+55

114
M3-1-24 NORTH
M1-5-24-2 4
STA. 207+75

115
SPEED LIMIT 55
R2-1-24
STA. 210+55

116
D10-H8-12 4
STA. 211+20

117
W3-3-36
W16-H8P-48 Portland Rd
STA. 224+30

118
ERIE COUNTY PORTLAND RD
D3-H2b-96
Portland Rd
D3-H3-96
STA. 229+40

119
D9-H51-72 TOURIST ACTIVITIES
D9-H50-72 6 FIRELANDS WINERY
STA. 235+75

120
W2-1-36
STA. 237+70

121
M2-1-21 JCT
M1-5-24-2 99
STA. 241+00

122
D1-H1a-96 Monroeville 8
D3-H6a-96 Skadden Rd
STA. 242+20

123
STOP STOP
R1-1-36 R1-1-36
STA. 245+40

124
M1-5-24-2 99
M6-1-21
STA. 246+40

125
M3-1-24 NORTH
M1-5-24-2 4
STA. 247+40

126
W2-1-36
STA. 253+10

127
5 D10-H8-12
STA. 264+00

128
TODS - NO WORK
D9-H51-72 TOURIST ACTIVITIES
D9-H50-72 WOUSSICKETT GOLF COURSE 1
STA. 271+55

129
W3-3-36
W16-H8P-48 Mason Rd
STA. 272+35

130
D1-H1a-72 Bloomingville 1
STA. 276+45

131
PERKINS TOWNSHIP LIMIT
Perkins TOWNSHIP LIMIT
I-H2e-48 I-H2e-48
STA. 290+95

132
D10-H8-12 6
STA. 316+80

NEW SIGN
EXISTING SIGN
EX. SIGN REMOVE AND REPLACEMENT
SIGN REMOVAL

CALCULATED AJD
CHECKED CAD

ERI-4-NB
STA 0+00 TO STA 316+80

D03-SYSSIGN-FY2018

I:\ProjectData\98519\Design\Traffic\Sheets\98519_TP001.dgn

133
W2-2R-36
W16-H8P-48 Fox Rd
~~W16-H8P-48 FOX RD~~
STA. 321+45

134
STOP
R1-1-36
STA. 327+05

135
W2-2L-36
W16-H8P-48 Miller Rd
STA. 337+90

136
7 D10-H8-12
STA. 369+60

137
W3-3-36
W16-H8P-48 Bogart Rd
STA. 411+00

138
STOP HERE TO ACTUATE SIGNAL
R10-H6bL-24
STA. STA 418+28

139
M1-5-24-2 4
M6-4-21
STA. 419+60

140
NORTH M3-1-24
4 M1-5-24-2
STA. 422+00

141
D10-H8-12 8
STA. 422+40

142
W16-H8P-48 BOGART RD
W3-3-36
STA. 427+15

143
W6-1-36
STA. 428+35

144
M2-1-21 JCT
M1-5-24-2 99
STA. 429+40

145
WEST 2 EAST
M2-H4-108
STA. 431+60

146
W3-3-36
STA. 433+50

147
BRIDGE ICES BEFORE ROAD
W8-13-36
STA. 434+60

148
D1-H16a-144
Toledo 51
Cleveland 62
D7-H1-96 Cedar Point
R3-H8bb-30
ONLY ONLY
STA. 437+50

149
KEEP RIGHT
R4-7b-24
STA. 439+20

150
R4-7-24
STA. 439+60

151
M4-5-24 TO
D9-2-24 H
M1-H5c-24 OHIO TURNPIKE
M6-1-21
M6-1-21
M2-H4-108 NORTH 4 SOUTH
STA. 439+65

152
~~WEST 2 EAST LEFT LANE~~
M2-H5-108
WEST 2 EAST
M2-H5-108
STA. 440+30

153
R4-7-24
STA. 440+75

154
~~THROUGH TRAFFIC KEEP RIGHT~~
R4-H11-24
STA. 441+50

155
M3-4-24 WEST
M1-5-24-2 2
M5-1-21
STA. 442+85

156
OM-3R-12
I-H25a-12 ERI 4 8.41
STA. 443+00

158
OM-3L-12
STA. 446+00

159
ONLY ONLY
R3-H8ba-30
STA. 446+75

160
R4-7-24
STA. 448+40

161
R6-1L-54 ONE WAY ONE WAY R6-1R-54
DO NOT ENTER
R5-1-36
STA. 449+40

162
R4-7-24
STA. 449+50

163
R6-1L-54 ONE WAY ONE WAY R6-1R-54
ONLY R3-H8bh-36
DO NOT ENTER
R5-1-36
STA. 449+51

164
~~ONLY~~
R3-H8bh-36
STA. 449+53

165
M3-4-24 WEST
M1-5-24-2 2
M6-1-21
D1-H1a-96 Toledo 51
STA. 449+55

166
R4-7-24
STA. 450+10

167
M3-1-24 NORTH
M1-5-24-2 4
STA. 451+00

168
~~ADOPT A HIGHWAY LITTER CONTROL Future Sailors of America's Navy~~
D14-H14-48
STA. 452+00

NEW SIGN
EXISTING SIGN
EX. SIGN REMOVE AND REPLACEMENT
SIGN REMOVAL

I:\ProjectData\98519\Design\Traffic\Sheets\98519_TP001.dgn

CALCULATED AJD
CHECKED CAD

ERI-4-NB
STA 316+80 TO STA 454+08

D03-SYSSIGN-FY2018

169 W8-13-36 BRIDGE ICES BEFORE ROAD
STA. 452+15

170 D1-H16a-192 ⇧ Cleveland 62 / Toledo 51 ⇨
STA. 452+15

171 R3-H8bb-30 ONLY ONLY
STA. 451+20

172 M4-5-24 TO / M1-H5c-24 OHIO TURNPIKE / D9-2-24 H / M6-1-21 ⇦ / M6-1-21 ⇨ / M2-H4-108 SOUTH 4 NORTH
STA. 449+54

173 EAST 2 WEST LEFT LANE
M2-H5-108
STA. 448+80

174 R4-H11-24 THROUGH TRAFFIC KEEP RIGHT
STA. 448+05

175 OM-3R-12
STA. 446+15

176 OM-3L-12
STA. 443+20

177 ONLY ONLY
R3-H8ba-30
STA. 442+25

178 R6-1L-54 ONE WAY / R6-1R-54 ONE WAY / DO NOT ENTER
R5-1-36
STA. 440+20

179 R6-1L-54 ONE WAY / R6-1R-54 ONE WAY / DO NOT ENTER / R5-1-36 / R3-H8bj-36 ONLY
STA. 439+65

180 M3-2-24 EAST / M1-5-24-2 2 / M6-1-21 ⇦ / D1-H1a-96 ⇦ Cleaveland 62
STA. 439+60

181 M3-3-24 SOUTH / M1-5-24-2 4
STA. 438+35

182 SPEED LIMIT 55
R2-1-24
STA. 437+20

183 W3-3-36 / W16-H8P-48 Bogart Rd
STA. 427+20

184 M1-5-24-2 4 / M6-4-21 ⇔
STA. 419+07

185 M3-3-24 SOUTH / M1-5-24-2 4
STA. 418+20

186 Wright Brothers Memorial Highway
D6-H5-96
STA. 414+00

187 W16-H8P-48 Bogart Rd / W3-3-36
STA. 411+00

188 W2-2R-36 / W16-H8P-48 Miller Rd
STA. 351+70

189 STOP
R1-1-36
STA. 344+25

190 W2-2L-36 / W16-H8P-48 Fox Rd / ~~W16-H8P-48 FOX RD~~
STA. 335+65

191 R20-H1-24 NO ENGINE BRAKE
STA. 302+95

192 D9-H51-72 TOURIST ACTIVITIES / D9-H50-72 ⇦ 1 WOUSSICKETT GOLF COURSE
STA. 292+10

193 W3-3-36 / W16-H8P-48 Mason Rd
STA. 286+70

194 D1-H1a-72 ⇦ Bloomingville 1
STA. 282+75

195 R20-H2-24 END ENGINE BRAKE RESTRICTION
STA. 280+80

196 W2-1-36
STA. 253+10

197 M2-1-21 JCT / M1-5-24-2 99
STA. 251+00

198 D1-H1a-72 ~~⇦ MONROEVILLE 8~~ / D1-H1-72 ~~SKADDEN RD ⇨~~ / ⇦ Monroeville 8 D1-H1a-72 / Skadden Rd ➡ D1-H1-72
STA. 249+55

199 M4-6-24 END / M1-5-24-2 99
STA. 246+56

200 M6-4-21 ⇔ / M1-5-24-2 7 / STOP R1-1-36
STA. 246+55

201 R1-1-36 STOP
STA. 246+10

202 M1-5-24-2 99 / M6-1-21 ⇨
STA. 245+41

203 M3-3-24 SOUTH / M1-5-24-2 4
STA. 244+25

204 W2-1-36 / W3-3-36 / W16-H8P-48 Portland Rd / ~~W16-H8P-48 PORTLAND RD~~
STA. 237+70

205 M2-1-21 JCT / M1-1-24-2 INTERSTATE 80 / M1-1-24-2 INTERSTATE 90
STA. 223+70

206 INTERSTATE 80 INTERSTATE 90 Ohio Turnpike ¼ MILE
108 x 60
STA. 222+90

207 W3-3-36
STA. 214+40

208 M1-1-24-2 INTERSTATE 80 / M1-1-24-2 INTERSTATE 90 / M6-2-21 ➚
STA. 211+55

209 ~~ONLY ONLY~~
R3-H8bb-30
STA. 210+55

210 RAMP 35 MPH
W13-3-36
STA. 209+45

211 ~~OHIO TURNPIKE~~
84 x 60

INTERSTATE 80 INTERSTATE 90 Ohio Turnpike
152 x 96
STA. 207+66

NEW SIGN
EXISTING SIGN
EX. SIGN REMOVE AND REPLACEMENT
SIGN REMOVAL

I:\ProjectData\98519\Design\Traffic\Sheets\98519_TP001.dgn

CALCULATED AJD
CHECKED CAD

ERI-4-SB
STA 454+08 TO STA 206+55

D03-SYSSIGN-FY2018

212 M3-3-24 SOUTH
M1-5-24-2 4
STA. 203+85

213 SPEED LIMIT 55
R2-1-24
STA. 200+10

214
OM-3R-12
STA. 200+00

215 W2-1-36
W16-H8P-48 Strecker Rd
STA. 146+90

216 STOP STOP
R1-1-36 R1-1-36
STA. 139+40

217 M3-3-24 SOUTH
M1-5-24-2 4
STA. 137+05

218 Strecker Rd W16-H8P-48
W2-1-36
STA. 134+15

219
W6-1-36
STA. 45+93

220
W6-1-36
STA. 36+50

221 STOP
R1-1-36
STA. 39+60

222 BRIDGE ICES BEFORE ROAD
W8-13-36
STA. 30+75

223 RIGHT LANE ENDS
W9-1R-36
STA. 28+50

224
W4-2R-36
STA. 24+80

225
OM-3R-12
STA. 24+00

226
W6-1-36
STA. 15+90

227
W4-2R-36
STA. 14+70

228 DO NOT PASS
R4-1-24
STA. 12+95

229
W6-3-36
STA. 8+35

230 PASS WITH CARE
R4-2-24
STA. 6+35

231 I-H2f-48 ENTER Huron Co LEAVE Erie Co
STA. 0+00

NEW SIGN

EXISTING SIGN

EX. SIGN REMOVE AND REPLACEMENT

SIGN REMOVAL

i:\ProjectData\98519\Design\Traffic\Sheets\98519_TP001.dgn

CALCULATED AJD
CHECKED CAD

ERI-4-SB
STA 206+55 TO STA 0+00

D03-SYSSIGN-FY2018

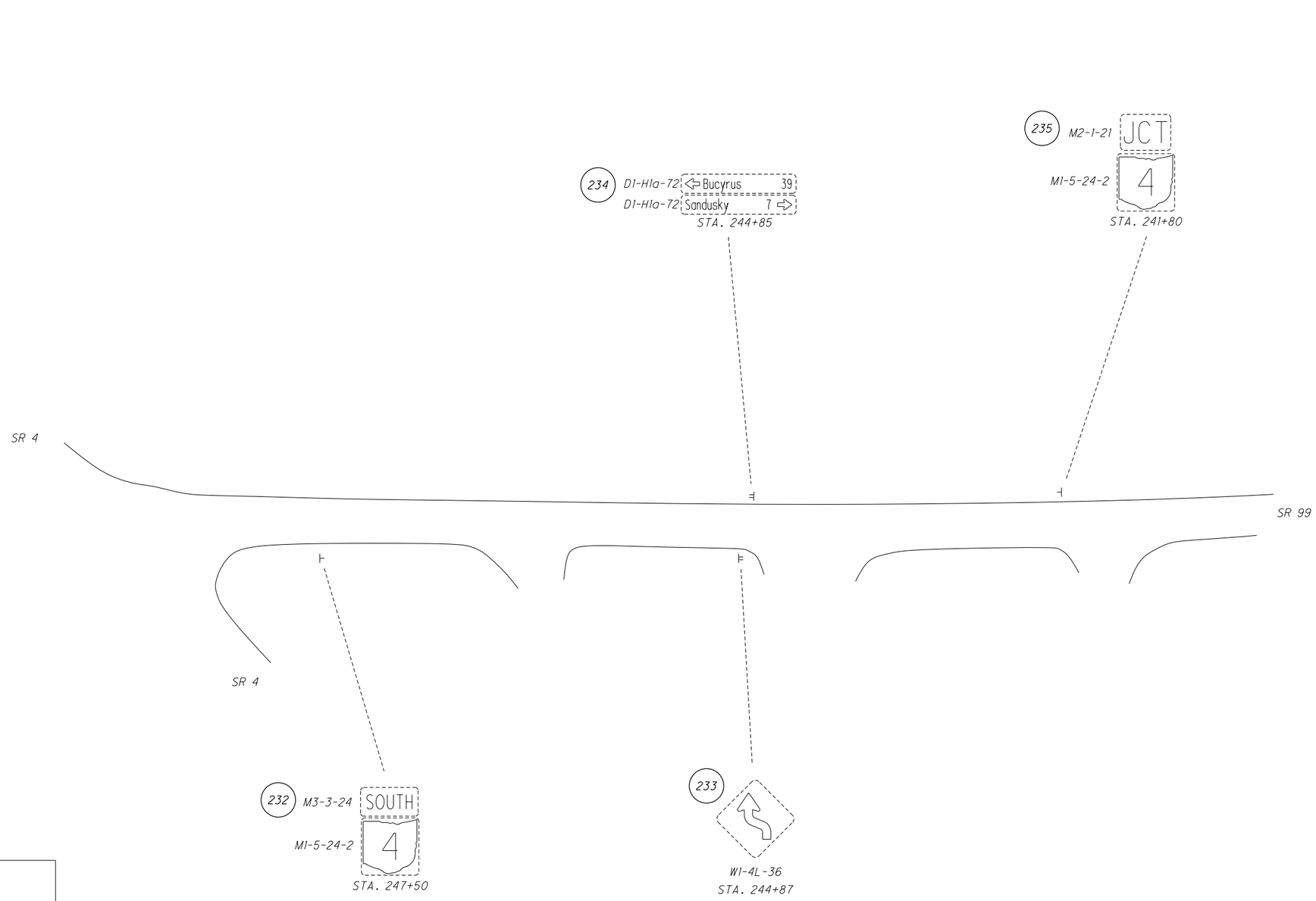

NEW SIGN

EXISTING SIGN

EX. SIGN REMOVE AND REPLACEMENT

SIGN REMOVAL

CALCULATED AJD
CHECKED CAD

SR 4 & SR 99 SCHEMATIC PLAN

D03-SYSSIGN-FY2018

i:\ProjectData\98519\Design\Traffic\Sheets\98519_TP001.dgn

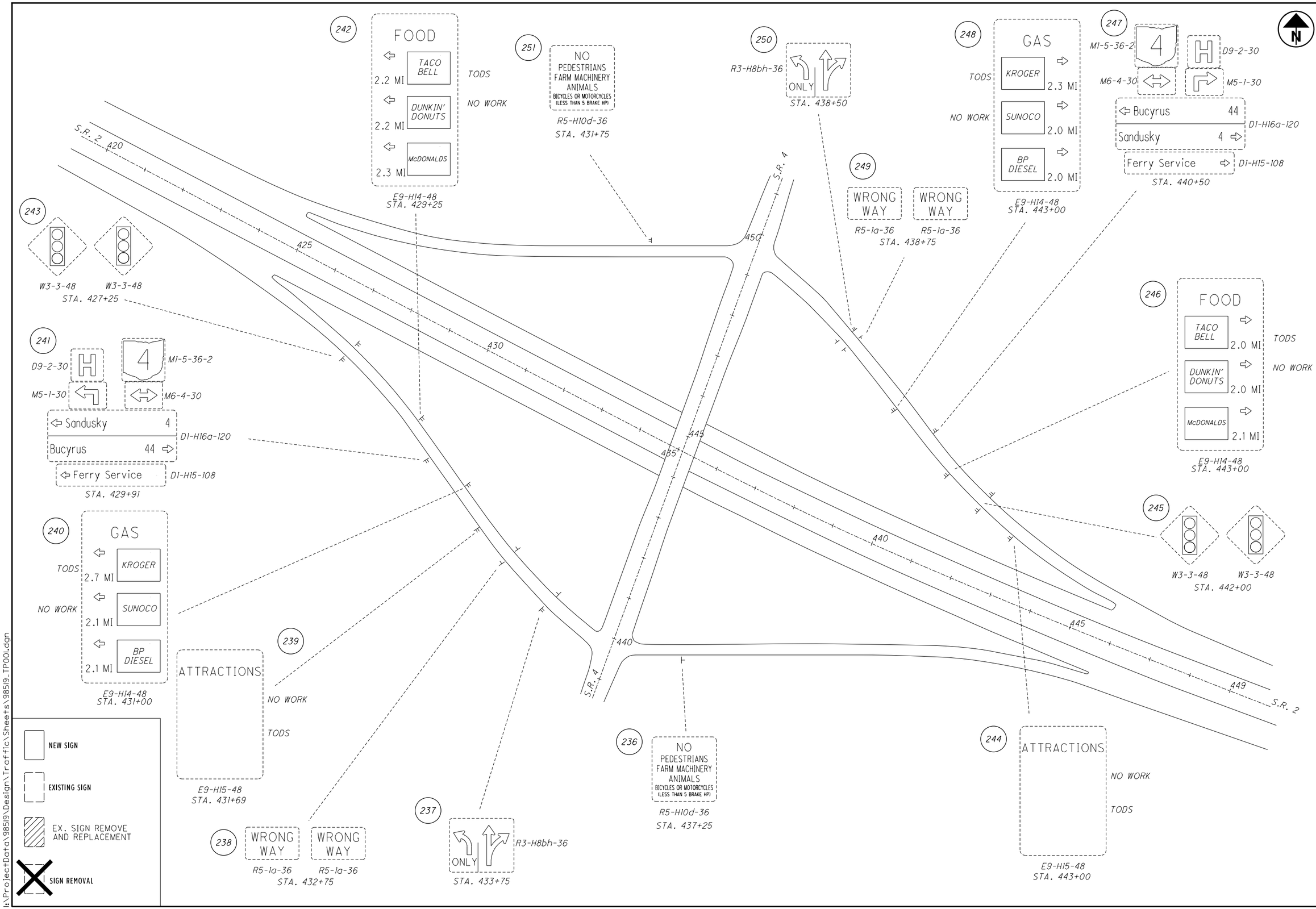

CALCULATED AJD
CHECKED CAD

SR 4 & SR 2 SCHEMATIC PLAN

D03-SYSSIGN-FY2018

I:\ProjectData\98519\Design\Traffic\Sheets\98519_TP001.dgn

252 — 9
D10-H8-12
STA. 475+24

253 — SPEED LIMIT 50
R2-1-24
STA. 490+25

254 — 4 — W2-2L-36
Wade Rd — REDUCED SIZE W16-H8P-48
STA. 496+20

255 — SPEED LIMIT 50
R2-1-24
STA. 515+50

256 — R3-9cP-36 BEGIN; CENTER LANE; R3-9b-36; ONLY
STA. 516+25

257 — CENTER LANE; R3-9b-36; ONLY
STA. 526+20

258 — R3-8b-48; ONLY ONLY ONLY; D10-H8-12 10
STA. 528+00

259 — SPEED LIMIT 50
R2-1-24
STA. 538+00

260 — NO PARKING ANY TIME (R7-1-12); NO PARKING ANY TIME (R7-1-12)
STA. 542+15

261 — STOP
R1-1-36
STA. 533+65

262 — NO PARKING ANY TIME
R7-1-12
STA. 544+20

263 — NO PARKING ANY TIME
R7-1-12
STA. 546+25

264 — CENTER LANE; R3-9b-36; ONLY
STA. 546+50

265 — NO PARKING ANY TIME
R7-1-12
STA. 548+35

266 — NO PARKING ANY TIME
R7-1-12
STA. 550+40

267 — NO PARKING ANY TIME
R7-1-12
STA. 552+25

268 — W3-3-36; W16-H8P-48 Perkins Ave
STA. 552+70

269 — TODS; KROGER
E9-H19-42
STA. 553+00

270 — NO PARKING ANY TIME
R7-1-12
STA. 553+66

271 — R3-9dP-36 END; CENTER LANE; R3-9b-36; ONLY
STA. 554+98

272 — NO PARKING ANY TIME
R7-1-12
STA. 555+24

273 — ONLY
R3-H8bh-36
STA. 555+50

274 — NO PARKING HERE TO CORNER
R7-2a-12
STA. 556+83

275 — ONLY
R3-H8bh-36
STA. 558+41

276 — Sandusky CORP LIMIT; I-H2a-48; STOP HERE ON RED; R10-6-36
STA. 558+68

Note: No post, mount to utility pole above "Speed Zone Ahead" sign

277 — 4
M1-5-24-2
STA. 561+25

278 — 4
M1-5-24-2
STA. 574+75

279 — 4
M1-5-24-2
STA. 597+20

280 — M3-1-24 NORTH; M1-5-24-2 4
STA. 610+20

281 — M3-1-24 NORTH; M1-5-24-2 4; M5-2-21
STA. 618+90

282 — M1-5-24-2 4; M6-2-21
STA. 620+15

283 — M4-3-24 BUSINESS; M1-5-24-2 4; M6-3-21
STA. 621+15

284 — M1-5-24-2 4
STA. 626+25

285 — M1-5-24-2 4
STA. 635+90

286 — M2-1-21 JCT; M1-4-24-2 6; M1-5-30-3 101
STA. 641+50

287 — M3-3-24 SOUTH; M1-5-24-2 4; M6-1-21
STA. 643+63

NEW SIGN
EXISTING SIGN
EX. SIGN REMOVE AND REPLACEMENT
SIGN REMOVAL

CALCULATED AJD
CHECKED CAD

ERI-4-NB
STA 480+48 TO STA 644+16

D03-SYSSIGN-FY2018

I:\ProjectData\98519\Design\Traffic\Sheets\98519_TP001.dgn

288 M3-3-24 SOUTH
M1-5-24-2 4
M6-1-21
STA. 644+26

289 M3-3-24 SOUTH
M1-5-24-2 4
M6-3-21
STA. 643+20

290 M1-5-24-2 4 NO POST
M6-3-21
STA. 633+25

291 M1-5-24-2 4
M6-2-21
STA. 623+60

292 M3-3-24 SOUTH
M1-5-24-2 4
STA. 619+40

293 M3-3-24 SOUTH
M1-5-24-2 4
STA. 604+40

Marked in site manager as SAN #5865

294 M1-5-24-2 4
STA. 594+60

295 NO PARKING HERE TO CORNER
R7-2a-12
STA. 557+80

296 M3-3-24 SOUTH TO M4-5-24
M1-5-24-2 4 OHIO TURNPIKE M1-H5c-24
M6-3-21
STA. 557+40

297 NO PARKING HERE TO CORNER
R7-2a-12
STA. 556+35

298 R3-9cP-36 BEGIN CENTER LANE
R3-9b-36 ONLY
STA. 555+65

299 SPEED LIMIT 50
R2-1-24
STA. 555+45

300 NO PARKING ANY TIME
R7-1-12
STA. 554+15

301 NO PARKING ANY TIME
R7-1-12
STA. 552+30

302 NO PARKING ANY TIME
R7-1-12
STA. 548+30

303 NO PARKING ANY TIME
R7-1-12
STA. 546+25

304 CENTER LANE
R3-9b-36 ONLY
STA. 545+95

305 NO PARKING ANY TIME
R7-1-12
STA. 544+20

306 NO PARKING ANY TIME
R7-1-12
STA. 542+10

307 ONLY ONLY ONLY
R3-8b-48
STA. 538+00

308 SPEED LIMIT 50
R2-1-24
STA. 538+20

309 STOP
R1-1-36
STA. 533+65

310 CENTER LANE
R3-9b-36 ONLY
STA. 533+65

311 R3-9dP-36 END CENTER LANE
R3-9b-36 ONLY
STA. 517+00

312 SPEED LIMIT 50
R2-1-24
STA. 514+95

313 W2-2R-36
Wade Blvd W16-H8P-48
STA. 511+20

314 NO PARKING ANY TIME
R7-1-12
STA. 505+65

315 STOP
R1-1-36
STA. 503+75

316 NO PARKING ANY TIME
R7-1-12
STA. 503+70

317 NO PARKING ANY TIME
R7-1-12
STA. 503+50

318 SPEED LIMIT 50
R2-1-24
STA. 486+65

NEW SIGN

EXISTING SIGN

EX. SIGN REMOVE AND REPLACEMENT

SIGN REMOVAL

I:\ProjectData\98519\Design\Traffic\Sheets\98519_TP001.dgn

CALCULATED AJD
CHECKED CAD

ERI-4-SB
STA 644+16 TO STA 480+48

D03-SYSSIGN-FY2018

319

M4-14-24 BEGIN

M1-4-30-3 250

0

D10-H8-12

STA. 0+00

320

M3-2-24 EAST

M1-4-30-3 250

STA. 2+50

321

M3-2-24 EAST

M1-4-30-3 250

M5-2-21

STA. 9+60

322

M3-2-24 EAST

M1-4-30-3 250

M6-2-21

STA. 16+60

323

M1-4-30-3 250

M6-1-21

STA. 16+70

324

M3-2-24 EAST

M1-4-30-3 250

STA. 20+10

325

M3-2-24 EAST

M1-4-30-3 250

M6-1-21

STA. 26+75

326

TO M4-5-24

OHIO TURNPIKE M1-H5c-24

M6-3-21

STA. 29+05

327

1

D10-H8-12

STA. 52+80

328

ERI 250 0.58

I-H25a-12

STA. 30+62

NEW SIGN

EXISTING SIGN

EX. SIGN REMOVE AND REPLACEMENT

SIGN REMOVAL

CALCULATED AJD

CHECKED CAD

ERI-250-EB

STA 0+00 TO STA 60+20

D03-SYSSIGN-FY2018

h:\ProjectData\98519\Design\Traffic\Sheets\98519_TP001.dgn

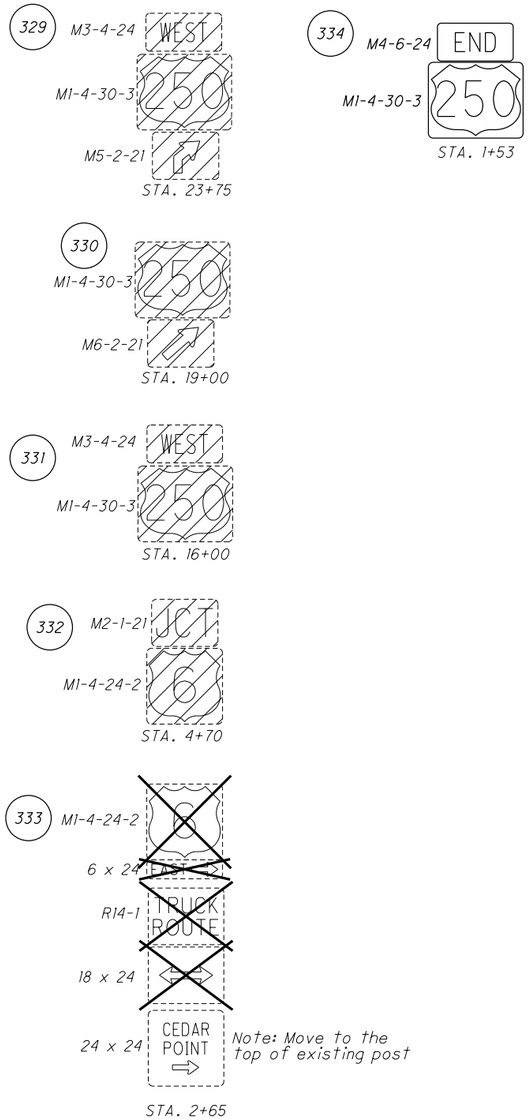

NEW SIGN

EXISTING SIGN

EX. SIGN REMOVE AND REPLACEMENT

SIGN REMOVAL

i:\ProjectData\98519\Design\Traffic\Sheets\98519_TP001.dgn

CALCULATED AJD
CHECKED CAD

ERI-250-WB

STA 60+20 TO STA 0+00

D03-SYSSIGN-FY2018

335 R3-9b-36 CENTER LANE ONLY
R7-1-12 NO PARKING ANY TIME
STA. 232+64

336 R7-1-12 NO PARKING ANY TIME
STA. 232+90

337 R7-1-12 NO PARKING ANY TIME
STA. 233+65

338 SPEED LIMIT 55
R2-1-24
STA. 233+85

339 NO PARKING ANY TIME
R7-1-12
STA. 235+75

340 R3-9b-36 CENTER LANE ONLY
STA. 241+30

341 NO PARKING ANY TIME
R7-1-12
STA. 241+90

342 R7-1-12 NO PARKING ANY TIME
STA. 244+00

343 R7-1-12 NO PARKING ANY TIME
STA. 246+65

344 R7-1-12 NO PARKING ANY TIME
STA. 249+25

345 R3-9dP-36 END
R3-9b-36 CENTER LANE ONLY
STA. 252+85

346 ~~SLOWER TRAFFIC KEEP RIGHT~~
R4-3-36
STA. 257+70

347 I-80 5
Norwalk 11
D2-H2-72
STA. 258+30

348 R3-2-36
STA. 258+45

349 5
D10-H8-12
STA. 264+00

350 W3-1-48
STA. 267+75

351 ONLY ONLY ONLY ONLY ONLY
R3-H8eb-66
STA. 270+35

352 Huron TOWNSHIP LIMIT
I-H2e-48
STA. 284+10

353 W2-1-36
W16-H8P-48 Fox Rd
STA. 288+35

354 R3-9b-36 ~~CENTER LANE ONLY~~
STA. 289+95

355 ~~TRUCK ENTRANCE~~
W11-H13-36
STA. 292+00

356 STOP
Note: Remove nearby unused post
R1-1-36
STA. 295+75

357 SPEED LIMIT 55
R2-1-24
STA. 297+85

358 R3-9b-36 CENTER LANE ONLY
STA. 299+95

359 ~~SLOWER TRAFFIC KEEP RIGHT~~
R4-3-36
STA. 257+70

360 R3-9b-36 ~~CENTER LANE ONLY~~
STA. 309+40

361 6
D10-H8-12
STA. 316+80

362 R3-9b-36 CENTER LANE ONLY
STA. 319+45

363 I-H25a-12 ERI 250 6.07
STA. 320+50

364 R3-9b-36 ~~CENTER LANE ONLY~~
STA. 329+00

365 R3-9b-36 ~~CENTER LANE ONLY~~
STA. 339+05

366 R3-9b-36 CENTER LANE ONLY
STA. 349+05

367 I-H25a-12 ERI 250 6.68
STA. 352+70

368 R3-9b-36 ~~CENTER LANE ONLY~~
STA. 359+10

369 W2-1-36
W16-H8P-48 Scheid Rd
STA. 361+15

370 NASA Logo Provided by NASA Glenn Research Center Plum Brook Station
STA. 363+85

371 R3-9b-36 ~~CENTER LANE ONLY~~
STA. 366+45

372 STOP
R1-1-36
STA. 368+55

373 M3-2-24 EAST
M1-4-30-3 250
STA. 369+15

374 7
D10-H8-12
STA. 369+60

375 SPEED LIMIT 55
R2-1-24
STA. 372+75

376 R3-9b-36 CENTER LANE ONLY
STA. 378+60

377 I-H25a-12 ERI 250 7.21
STA. 380+70

378 R3-9b-36 ~~CENTER LANE ONLY~~
STA. 388+60

379 R3-9b-36 CENTER LANE ONLY
STA. 398+65

380 I-H25a-12 ERI 250 7.21
STA. 405+00

381 R3-9b-36 ~~CENTER LANE ONLY~~
STA. 408+10

382 R3-9b-36 ~~CENTER LANE ONLY~~
STA. 418+20

383 I-H25a-12 ERI 250 8.03
STA. 422+00

384 8
D10-H8-12
STA. 424+93

385 R3-9b-36 CENTER LANE ONLY
STA. 428+20

386 R3-9b-36 ~~CENTER LANE ONLY~~
STA. 437+20

387 R3-9b-36 ~~CENTER LANE ONLY~~
STA. 447+20

NEW SIGN
EXISTING SIGN
EX. SIGN REMOVE AND REPLACEMENT
SIGN REMOVAL

CALCULATED AJD
CHECKED CAD

ERI-250-EB
STA 231+79 TO STA 448+00

D03-SYSSIGN-FY2018

I:\ProjectData\98519\Design\Traffic\Sheets\98519_TP001.dgn

388 SPEED LIMIT 45
W3-5-36
STA. 455+15

389 W3-3-36
W16-H8P-48 Portland Rd
RELOCATED FROM STA. 455+65
TO STA. 456+70

390 R3-9b-36 CENTER LANE ONLY
Note: Reuse posts for relocation of W3-3-36 from 465+70
STA. 456+70

391 ONLY ONLY
R3-H8cg-48
STA. 458+30

392 SPEED LIMIT 45 R2-1-36
STA. 459+90

393 Huron Avery Rd
D1-H1-96
STA. 460+95

394 R7-1-12 NO PARKING ANY TIME
STA. 249+25

395 D14-H14-48 ADOPT A HIGHWAY LITTER CONTROL
Milan Lions Gold Star Group
STA. 463+60

396 R3-H8cg-48 ONLY ONLY
STA. 458+30

397 R7-1-12 NO PARKING ANY TIME
STA. 465+15

398 R5-1-36 DO NOT ENTER
STA. 465+70

399 R1-1-36 STOP
STA. 466+25

400 R7-1-12 NO PARKING ANY TIME
STA. 467+30

401 D1-H1-72 EHOVE Career Center
STA. 468+35

402 D3-H6-72 Mason Road
STA. 470+29

403 R7-1-12 NO PARKING ANY TIME
STA. 472+05

404 SPEED LIMIT 45 R2-1-36
STA. 474+15

405 R7-1-12 NO PARKING ANY TIME
STA. 474+15

406 R7-1-12 NO PARKING ANY TIME
STA. 476+25

407 R3-9b-36 CENTER LANE ONLY
STA. 474+80

408 D10-H8-12 9
STA. 475+20

409 R7-1-12 NO PARKING ANY TIME
STA. 478+40

410 M2-1-21 JCT
M1-1-24-2 INTERSTATE 80
M1-1-24-2 INTERSTATE 90
STA. 481+00

411 R7-1-12 NO PARKING ANY TIME
STA. 481+55

412 SPEED LIMIT 45 R2-1-36
STA. 484+20

413 NO PARKING
STA. 485+25

414 R7-1-12 NO PARKING ANY TIME
STA. 485+25

415 R3-9dP-36 END CENTER LANE
R3-9b-36 ONLY
STA. 486+30

416 NO PARKING
STA. 488+40

417 R7-1-12 NO PARKING ANY TIME
STA. 488+40

418 INTERSTATE 80 INTERSTATE 90 Turnpike
144 x 84
STA. 488+95

419 I-H25a-12 ERI 250 9.28
STA. 489+40

420 NO PARKING
STA. 491+05

421 R7-1-12 NO PARKING ANY TIME
STA. 491+05

422 R5-1a-30 WRONG WAY
OHIO TURNPIKE
72 x 48

INTERSTATE 80 INTERSTATE 90 Turnpike
108 x 120
STA. 497+90

424 M3-2-24 EAST
M1-4-30-3 250
STA. 498+95

425 W4-1R-48
STA. 500+00

426 SPEED LIMIT 55 R2-1-36
STA. 501+05

427 YIELD
R1-2-36
STA. 503+87

428 STOP
R1-1-36
STA. 513+75

429 M3-2-24 EAST
M1-4-30-3 250
STA. 514+80

430 R3-9b-36 CENTER LANE ONLY
STA. 516+90

431 R2-1-36 SPEED LIMIT 55
STA. 519+02

432 R3-9b-36 CENTER LANE ONLY
STA. 526+40

433 D10-H8-12 10
STA. 528+00

434 W3-3-36
STA. 553+35

435 M2-1-21 JCT
M1-5-24-2 13
STA. 241+00

436 ONLY ONLY ONLY
R3-H8ca-48
STA. 558+10

437 Huron 1 D1-H1a-96
Cedar Point 10 D1-H1a-96
STA. 559+15

438 NORTH 13 SOUTH
M2-H7-66
STA. 560+75

439 M3-3-24 SOUTH
M1-5-24-2 13
M1-4-30-3 250
M6-1-21
M6-4-21
W1-7-48
STA. 561+25

440 M3-2-24 EAST SOUTH M3-3-24
M1-4-30-3 250 M1-5-24-2 13
STA. 564+15

441 W2-2R-36
W13-1P-18 45 MPH
STA. 579+05

442 M2-1-21 JCT
M1-5-30-3 113
STA. 580+05

443 W2-2R-36
W13-1P-18 45 MPH
STA. 580+30

444 KEEP RIGHT
R4-7b-24
STA. 580+30

445 D10-H8-12 11
STA. 580+80

446 D1-H1a-96 Milan 1
D1-H1a-96 Norwalk 5
D1-H1a-96 Bellevue 12
STA. 586+45

447 ONLY ONLY ONLY
R3-H8cb-48
STA. 588+05

448 M6-1-21
R4-7b-24 KEEP RIGHT
M1-5-30-3
WEST M3-4-24
WEST M3-4-24
M1-5-30-3
M6-1-21
STA. 589+60

449 STOP STOP
R1-1-48 R1-1-48
STA. 590+00

NEW SIGN
EXISTING SIGN
EX. SIGN REMOVE AND REPLACEMENT
SIGN REMOVAL

CALCULATED AJD
CHECKED CAD

ERI-250-EB
STA 448+00 TO STA 658+42

D03-SYSSIGN-FY2018

I:\Project Data\98519\Design\Traffic\Sheets\98519_TP001.dgn

450 M3-2-24 EAST SOUTH M3-3-24
M1-4-30-3 250 13 M1-5-24-2
M6-3-21 M6-3-21
M2-H7-66 EAST 113 WEST
STA. 590+65

451 BRIDGE ICES BEFORE ROAD
W8-13-36
STA. 592+50

452 R7-1-12 NO PARKING ANY TIME
STA. 594+70

453 EAST 113 NEXT LEFT
E6-2-96
STA. 595+20

454 R7-1-12 NO PARKING ANY TIME
STA. 596+30

455 W9-1R-36 RIGHT LANE ENDS
W16-2aP-24 1000 FT
W4-2R-36
STA. 597+35

456 R7-1-12 NO PARKING ANY TIME
STA. 598+40

457 R7-1-12 NO PARKING ANY TIME
STA. 599+45

458 OM-3R-12
I-H25a-12 ERI 250 11.38
STA. 600+85

459 W9-1R-36 RIGHT LANE ENDS
W16-2aP-24 500 FT
W4-2R-36
STA. 602+60

460 W4-2R-36
STA. 605+85

461 D9-H51-72 TOURIST ACTIVITIES
D9-H50-72 0.4 ANTIQUES & UNIQUE SHOPS
STA. 606+30

462 EAST M3-2-24
250 M1-4-30-3
M3-2-24 EAST SOUTH M3-3-24
M1-5-30-3 113 13 M1-5-24-2
M5-1-21 M6-3-21
STA. 608+45

463 W3-3-36
STA. 613+20

464 D1-H1a-96 Norwalk 5
D1-H1-96 Milan
D1-H1a-96 Elyria 27
D7-H1-96 Birthplace of Thomas Edison
Note: Existing sign order must be changed to reflect the order shown here.
~~Milan Business District~~ D1-H1-96
~~Thomas Edison Birthplace~~
STA. 615+35

465 ONLY ONLY ONLY
R3-8b-48
STA. 616+90

466 EAST M3-2-24
250 M1-4-30-3
M3-2-24 EAST SOUTH M3-3-24
M1-5-30-3 113 13 M1-5-24-2
M6-1-21 M6-3-21
STA. 619+10

467 M1-4-30-3 250 WEST M3-4-24
M1-5-24-2 13 113 M1-5-30-3
M6-4-21 M6-1-21
STA. 620+15

468 M3-2-24 EAST
M1-5-30-3 113
M6-1-21
R4-7-24
STA. 621+40

469 Milan CORP LIMIT
I-H2a-48
STA. 621+45

470 SPEED LIMIT 50 R2-1-36
STA. 622+00

471 NO DRIVING ON MARKED PAVEMENT
STA. 623+05

472 M3-2-24 EAST
M1-4-30-3 250
M3-3-24 SOUTH
M1-5-24-2 13
STA. 624+10

473 R3-H8bh-36 ONLY
STA. 624+60

474 STOP
R1-1-30
STA. 627+30

475 DO NOT PASS
R4-1-24
STA. 627+35

476 W6-3-36
STA. 629+45

477 STOP
R1-1-30
STA. 635+71

478 12
D10-H8-12
STA. 637+35

479 W2-2L-36
W13-1P-18 35 MPH
STA. 641+65

480 BRIDGE ICES BEFORE ROAD
W8-13-36
STA. 653+90

481 I-H2f-48 ENTER Huron Co LEAVE Erie Co
D10-H8-12 0
D10-H8-12 0
STA. 658+42

NEW SIGN
EXISTING SIGN
EX. SIGN REMOVE AND REPLACEMENT
SIGN REMOVAL

CALCULATED AJD
CHECKED CAD

ERI-250-EB
STA 448+00 TO STA 658+42

D03-SYSSIGN-FY2018

I:\ProjectData\98519\Design\Traffic\Sheets\98519_TP001.dgn

482 I-H2f-48 ENTER Erie Co LEAVE Huron Co
STA. 658+42

483 Thomas Edison Birthplace Milan Historical Museum
STA. 658+10

484 M3-4-24 WEST M1-4-30-3 250 M3-1-24 NORTH M1-5-24-2 13 M6-2-21 M5-2-21
STA. 656+00

485 M3-4-24 WEST M1-4-30-3 250 M3-1-24 NORTH M1-5-24-2 13 M5-2-21 M6-2-21
STA. 650+65

486 SPEED LIMIT 50 R2-1-36
STA. 649+60

487 STOP R1-1-36
STA. 648+00

488 M3-4-24 WEST M1-4-30-3 250 M3-1-24 NORTH M1-5-24-2 13
STA. 646+95

489 W6-1-36
STA. 632+60

490 SPEED LIMIT 50 R2-1-36
STA. 630+50

491 United Methodist Church
STA. 629+00

492 W3-3-46
STA. 627+53

493 STOP R1-1-36
STA. 625+95

494 M2-1-21 JCT M1-5-30-3 113 D1-H1-96 Milan Business District D1-H1a-96 Elyria 27
STA. 624+95
Milan D1-H1-96

495 KEEP RIGHT R4-7b-24
STA. 624+73

496 M3-4-24 WEST M1-4-30-3 250 M6-3-21 NORTH M3-1-24 M1-5-24-2 13 M6-3-21 M2-H7-66 WEST 113 EAST
STA. 619+10

497 M3-4-24 WEST M1-5-30-3 113 M6-3-21 TO M4-5-24 OHIO TURNPIKE M1-H5c-24 M6-3-21
STA. 618+05

498 SPEED LIMIT 55 R2-1-36
STA. 614+90

499 BRIDGE ICES BEFORE ROAD W8-13-36
STA. 610+10

500 OM-3R-12
STA. 610+10

501 R7-1-12 NO PARKING ANY TIME
STA. 600+10

502 W2-2L-36 W13-1P-18 45 MPH
STA. 600+05

503 R7-1-12 NO PARKING ANY TIME
STA. 598+00

504 WEST M3-4-24 250 M1-4-30-3 M3-4-24 WEST M1-5-30-3 113 M5-1-21 NORTH M3-1-24 M1-5-24-2 13 M6-3-21
STA. 597+45

505 R7-1-12 NO PARKING ANY TIME
STA. 596+90

506 R7-1-12 NO PARKING ANY TIME
STA. 594+85

507 ONLY ONLY ONLY R3-H8ca-48
STA. 594+80

508 Bellevue 12 D1-H1a-96
STA. 592+70

509 EAST M3-2-24 113 M1-5-30-3 M6-1-21
STA. 590+55

510 250 M1-4-30-3 13 M1-5-24-2 M6-4-21
STA. 590+50

511 D1-H1a-72 Milan 1 D1-H1a-72 Norwalk 5 D1-H1a-72 Sandusky 12
STA. 590+45

512 M3-4-24 WEST M1-5-30-3 113 M6-1-21 Note: Remove sign post stub at this station
STA. 590+40

513 TO M4-5-24 OHIO TURNPIKE M1-H5c-24 M6-3-21
STA. 588+45

514 M3-4-24 WEST M1-4-30-3 250 M3-1-24 NORTH M1-5-24-2 13
STA. 586+35

515 M3-1-24 NORTH M1-5-24-2 13 M5-1-21
STA. 571+55

516 W3-3-48
STA. 568+90

517 D1-H1a-96 Sandusky 12 D1-H1a-96 Huron 7 D1-H1a-96 Cedar Point 10
STA. 586+45

518 D14-H14-48 ADOPT A HIGHWAY LITTER CONTROL Milan Lions Gold Star Group
STA. 565+75

519 R3-H8cb-48 ONLY ONLY ONLY
STA. 563+15

520 R3-H8cb-48 ONLY ONLY ONLY
STA. 562+05

521 M3-1-24 NORTH M1-5-24-2 13 M6-1-21
STA. 560+75

522 M3-4-24 WEST M1-4-30-3 250 TO M4-5-24 OHIO TURNPIKE M1-H5c-24 M6-3-21
STA. 560+20

523 M3-4-24 WEST M1-4-30-3 250 TO M4-5-24 OHIO TURNPIKE M1-H5c-24 M6-3-21
STA. 558+95

524 R2-1-36 SPEED LIMIT 55
STA. 557+55

525 R3-9b-36 CENTER LANE ONLY
STA. 533+30

526 R3-9b-36 CENTER LANE ONLY
STA. 554+00

527 M2-1-21 JCT M1-1-24-2 INTERSTATE 80 M1-1-24-2 INTERSTATE 90
STA. 522+70

528 INTERSTATE 80 INTERSTATE 90 Ohio Turnpike EXIT 1/4 MILE
144 x 84
STA. 518+39

NEW SIGN
EXISTING SIGN
EX. SIGN REMOVE AND REPLACEMENT
SIGN REMOVAL

CALCULATED AJD
CHECKED CAD

ERI-250-WB
STA 658+42 TO STA 495+20

D03-SYSSIGN-FY2018

I:\ProjectData\98519\Design\Traffic\Sheets\98519_TP001.dgn

529 R3-H8ca-48 ONLY ONLY ONLY
STA. 514+80

530 R3-H8ca-48 ONLY ONLY ONLY
STA. 513+80

531 I-H2d-48 Avery
STA. 513+75

532 R5-1a-30 WRONG WAY
OHIO TURNPIKE
72 x 48

INTERSTATE 80 INTERSTATE 90
Turnpike
108 x 120
STA. 507+40

534 R5-1a-30 WRONG WAY
STA. 507+10

535 W3-5-36 SPEED LIMIT 45
STA. 506+35

536 W4-1R-36
STA. 502+15

537 R1-2-36 YIELD
STA. 499+44

538 M3-4-24 WEST
M1-4-30-3 250
STA. 497+40

539 SPEED LIMIT 45 R2-1-36
STA. 495+25

540 NO PARKING
STA. 494+75

541 NO PARKING
STA. 490+00

542 NO PARKING
STA. 487+35

543 R3-9cP-36 BEGIN
CENTER LANE
R3-9b-36 ONLY
STA. 486+80

544 STOP
R1-1-36
STA. 485+75

545 SPEED LIMIT 45 R2-1-36
STA. 484+70

546 NO PARKING
STA. 483+65

547 SPEED LIMIT 45 R2-1-36
STA. 482+10

548 R7-1-12 NO PARKING ANY TIME
STA. 482+00

549 R7-1-12 NO PARKING ANY TIME
STA. 478+35

550 W3-3-36
W16-H8P-48 Mason Rd
STA. 477+85

551 R3-9dP-36 END
CENTER LANE
R3-9b-36 ONLY
STA. 477+30

552 R7-1-12 NO PARKING ANY TIME
STA. 476+25

553 EHOVE Career Center
D1-H1-72
STA. 474+65

554 R7-1-12 NO PARKING ANY TIME
STA. 474+15

555 ONLY ONLY
R3-H8cg-48
STA. 473+60

556 D9-H51-72 TOURIST ACTIVITIES
D9-H50-72 QUARRY HILL WINERY & ORCHARD 8
STA. 473+10

557 R7-1-12 NO PARKING ANY TIME
STA. 472+05

558 Mason Rd
D3-1-72
STA. 470+45

559 R7-1-12 NO PARKING ANY TIME
STA. 469+40

560 SPEED LIMIT 45 R2-1-36
STA. 468+35

561 R7-1-12 NO PARKING ANY TIME
STA. 467+80

562 R3-2-36
STA. 466+75

563 ONLY ONLY
R3-H8cg-48
STA. 465+70

564 R7-1-12 NO PARKING ANY TIME
STA. 464+65

565 R7-1-12 NO PARKING ANY TIME
STA. 463+05

566 Huron Avery Rd
D3-1-72
STA. 470+45

567 SPEED LIMIT 55 R2-1-36
STA. 468+35

568 M3-4-24 WEST
M1-4-30-3 250
STA. 458+85

569 R3-9cP-36 BEGIN
CENTER LANE
R3-9b-36 ONLY
STA. 456+70

570 CENTER LANE
R3-9b-36 ONLY
STA. 447+20

571 CENTER LANE
R3-9b-36 ONLY
STA. 437+70

572 SLOWER TRAFFIC KEEP RIGHT
R4-3-24
STA. 435+10

573 CENTER LANE
R3-9b-36 ONLY
STA. 428+20

574 SPEED LIMIT 55 R2-1-36
STA. 420+30

575 CENTER LANE
R3-9b-36 ONLY
STA. 418+20

576 CENTER LANE
R3-9b-36 ONLY
STA. 407+00

577 CENTER LANE
R3-9b-36 ONLY
STA. 399+15

578 CENTER LANE
R3-9b-36 ONLY
STA. 389+15

579 CENTER LANE
R3-9b-36 ONLY
STA. 378+60

580 W2-1-36
W16-H8P-48 Scheid Rd
STA. 377+50

581 CENTER LANE
R3-9b-36 ONLY
STA. 370+15

582 R1-1-36 STOP
STA. 368+55

583 Huron TOWNSHIP LIMIT
I-H2e-48
STA. 368+50

584 M3-4-24 WEST
M1-4-30-3 250
STA. 366+95

585 R2-1-36 SPEED LIMIT 55
STA. 364+85

586 CENTER LANE
R3-9b-36 ONLY
STA. 359+05

587 CENTER LANE
R3-9b-36 ONLY
STA. 349+55

588 CENTER LANE
R3-9b-36 ONLY
STA. 339+50

589 CENTER LANE
R3-9b-36 ONLY
STA. 329+50

590 CENTER LANE
R3-9b-36 ONLY
STA. 319+45

591 CENTER LANE
R3-9b-36 ONLY
STA. 309+95

592 TRUCK ENTRANCE
W11-H13-36
STA. 308+35

593 W2-1-36
W16-H8P-48 Fox Rd
STA. 304+15

594 CENTER LANE
R3-9b-36 ONLY
STA. 299+90

595 CENTER LANE
R3-9b-36 ONLY
STA. 290+40

NEW SIGN
EXISTING SIGN
EX. SIGN REMOVE AND REPLACEMENT
SIGN REMOVAL

CALCULATED AJD
CHECKED CAD

ERI-250-WB
STA 495+20 TO STA 250+50

D03-SYSSIGN-FY2018

I:\ProjectData\98519\Design\Traffic\Sheets\98519_TP001.dgn

596
W3-3-36
STA. 286+70

597
ONLY ONLY ONLY ONLY
R3-H8da-54
STA. 279+85

598
Perkins
TOWNSHIP LIMIT
I-H2e-48
STA. 278+80

599
ADOPT A HIGHWAY
LITTER CONTROL
Kiwanis Club of Sandusky
Gold Star Group
D14-H14-48
STA. 270+60

600
TARGET
ENFORCEMENT
AREA
D12-H15-48
STA. 266+11

601
ONE WAY
ONE WAY
R6-1R-54
R6-1L-54
STA. 262+95

602
DO NOT
ENTER
R5-1-48
STA. 262+90

603
CENTER
LANE
ONLY
R3-9b-36
STA. 260+85

604
W4-2R-36
STA. 259+80

605
CENTER
LANE
ONLY
R3-9b-36
STA. 250+80

606
NO
PARKING
ANY
TIME
R7-1-12
STA. 248+70

607
NO
PARKING
ANY
TIME
R7-1-12
STA. 246+60

608
NO
PARKING
ANY
TIME
R7-1-12
STA. 244+45

609
SPEED
LIMIT
40
W3-5-36
STA. 243+95

610
CENTER
LANE
ONLY
R3-9b-36
STA. 241+30

611
SPEED
LIMIT
40
R2-1-36
STA. 236+00

612
W3-3-36
STA. 234+95

613
NO
PARKING
ANY
TIME
R7-1-12
STA. 232+85

NEW SIGN

EXISTING SIGN

EX. SIGN REMOVE
AND REPLACEMENT

SIGN REMOVAL

CALCULATED AJD
CHECKED CAD

ERI-250-WB
STA 250+50 TO STA 231+80

D03-SYSSIGN-FY2018

I:\ProjectData\98519\Design\Traffic\Sheets\98519_TP001.dgn

CALCULATED AJD
CHECKED CAD

US 250 & SR 13 SCHEMATIC PLAN

D03-SYSSIGN-FY2018

I:\ProjectData\98519\Design\Traffic\Sheets\98519_TP001.dgn

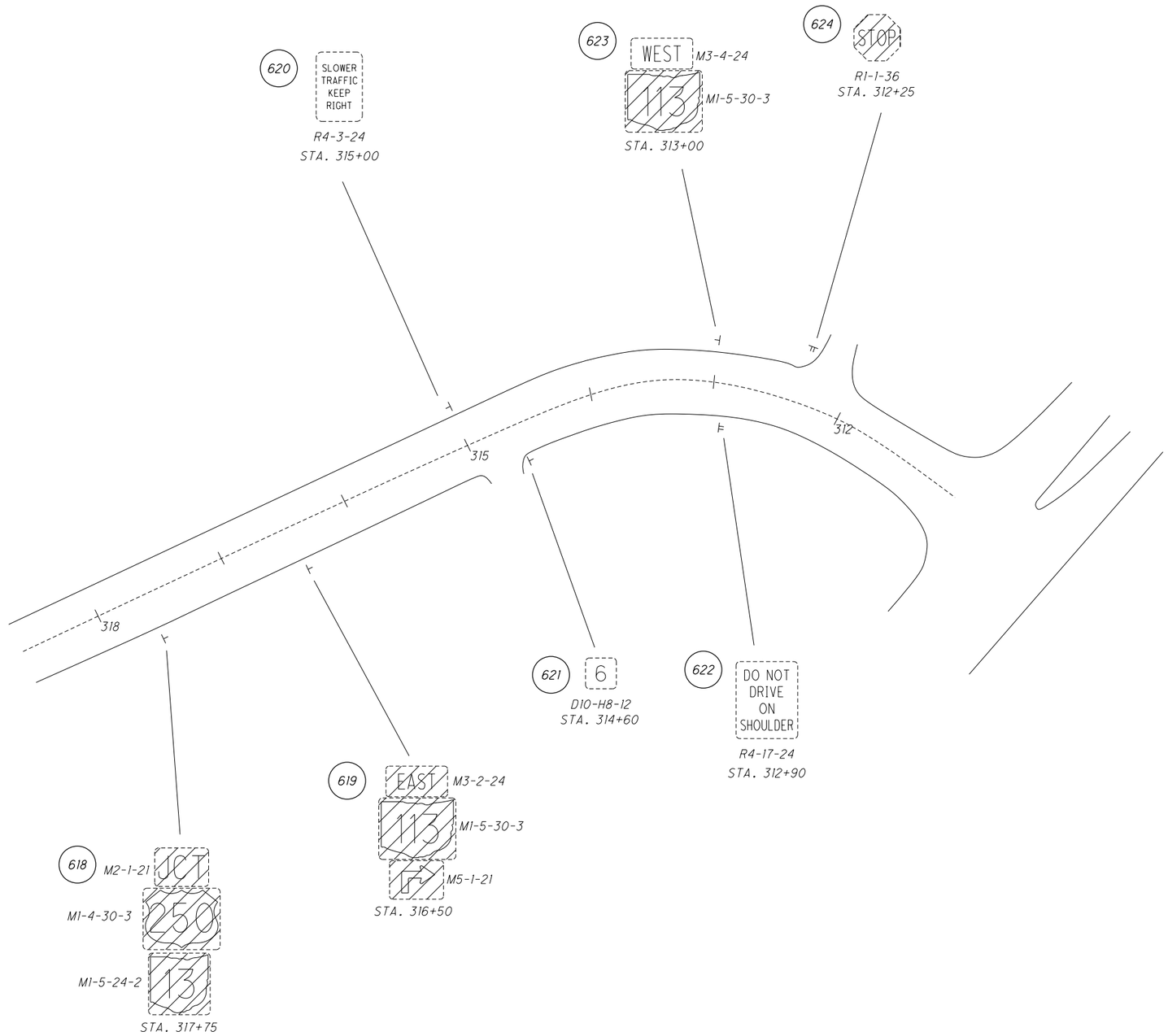

NEW SIGN

EXISTING SIGN

EX. SIGN REMOVE AND REPLACEMENT

SIGN REMOVAL

i:\ProjectData\98519\Design\Traffic\Sheets\98519_TP001.dgn

CALCULATED AJD
CHECKED CAD

US 250 & SR 113 W
SCHEMATIC PLAN

D03-SYSSIGN-FY2018

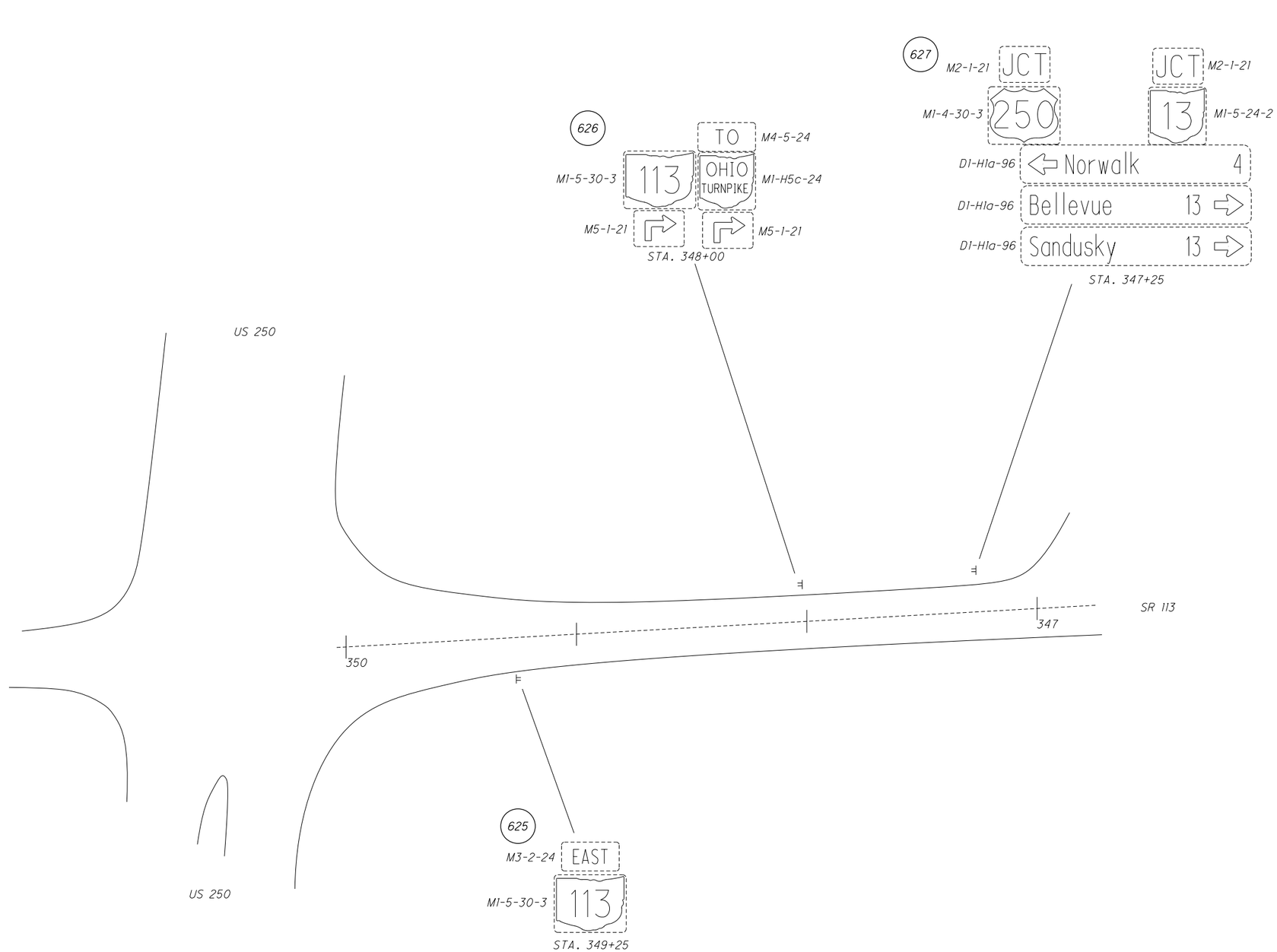

NEW SIGN

EXISTING SIGN

EX. SIGN REMOVE AND REPLACEMENT

SIGN REMOVAL

I:\ProjectData\98519\Design\Traffic\Sheets\98519_TP001.dgn

CALCULATED AJD
CHECKED CAD

US 250 & SR 113 E
SCHEMATIC PLAN

D03-SYSSIGN-FY2018

628 ENTERING Wayne County — I-H2h-72
0 — D10-H8-12
STA. 0+00

629 SPEED LIMIT 60 — R2-1-36
STA. 7+45

630 ~~EMERGENCY AND AUTHORIZED VEHICLES ONLY~~ — R5-H11-24
AUTHORIZED VEHICLES ONLY — R5-11-30
R3-4-36
STA. 35+30

631 R3-4-36
~~EMERGENCY AND AUTHORIZED VEHICLES ONLY~~ — R5-H11-24
AUTHORIZED VEHICLES ONLY — R5-11-30
STA. 36+85

632 BRIDGE ICES BEFORE ROAD — W8-13-36
~~WATCH FOR ICE ON BRIDGES~~ — W8-H22-36
BRIDGE ICES BEFORE ROAD — W8-13-36
STA. 37+90

633 OM-3L-12 — OM-3R-12
WAY 21 0.88R — I-H25a-12
STA. 46+45

634 WAY 21 0.95R — I-H25a-12
STA. 50+15

635 1 — D10-H8-12
STA. 52+80

636 OM-3L-12 — OM-3R-12
I-H25a-12 — WAY 21 1.42R
STA. 72+10

637 ~~EMERGENCY AND AUTHORIZED VEHICLES ONLY~~ — R5-H11-24
AUTHORIZED VEHICLES ONLY — R5-11-30
R3-4-36
STA. 84+40

638 R3-4-36
~~EMERGENCY AND AUTHORIZED VEHICLES ONLY~~ — R5-H11-24
AUTHORIZED VEHICLES ONLY — R5-11-30
STA. 85+80

639 OM-3L-12 — OM-3R-12
WAY 21 1.81R — I-H25a-12
STA. 95+60

640 FALLEN ROCKS — W8-14-36
STA. 96+80

641 ~~Clinton Rd 3/4 MILE~~ — D3-H4-132
RS-040-18
Clinton Rd 3/4 MILE — D3-H4-144
STA. 100+50

642 2 — D10-H8-12
STA. 105+60

643 BRIDGE ICES BEFORE ROAD — W8-13-36
STA. 105+75

644 W2-1-48 — W2-1-48
STA. 129+50

645 D1-H1-68 — Ohio & Erie Canal Towpath
STA. 128+30

646 D1-H1a-96 — Ohio Vetrans Memorial Park 2
STA. 130+95

647 Clinton 1 1/2 — D1-H15a-162
~~Clinton Rd~~ — D3-H3-144
Clinton 1 1/2 — D1-H15a-174
STA. 138+60

648 R5-1a-36 WRONG WAY — R5-1a-36 WRONG WAY
R3-H8ch-48 ONLY ONLY — R3-H8ch-48 ONLY ONLY
STA. 139+70

649 R5-1-36 DO NOT ENTER — R5-1-36 DO NOT ENTER
R6-1R-54 ONE WAY
STA. 140+90

650 ~~ONE WAY~~ — R6-1R-54
STA. 140+95

651 KEEP RIGHT — R4-7b-36
STA. 141+00

652 ONE WAY — R6-1L-54
ONE WAY — R6-1R-54
R1-1-48 STOP — STOP R1-1-48
DIVIDED HIGHWAY — R6-3-24
STA. 141+60

653 ~~ONE WAY~~ — R6-1L-54
~~ONE WAY~~ — R6-1R-54
STA. 141+65

654 Clinton Rd — D3-H3-96
STA. 142+25

655 M3-1-36 NORTH
M1-5-36-2 21
STA. 143+45

656 KEEP RIGHT — R4-7b-36
STA. 143+50

657 ~~ONE WAY~~ — R6-1R-54
STA. 143+55

658 R6-1R-54 ONE WAY
R5-1-36 DO NOT ENTER
STA. 143+75

659 ~~ONE WAY~~ ~~ONE WAY~~ — R3-H8cg-48
WRONG WAY — R5-1a-36
STA. 143+05

660 W2-1-48
STA. 153+55

661 3 — D10-H8-12
STA. 158+40

662 Edwards Rd 1/2 MILE — D3-H4-156
STA. 180+50

663 W3-3-48 — W3-3-48
STA. 197+40

664 ONLY ONLY ONLY ONLY — R3-H8da-54
STA. 199+95

665 Edwards Rd — D3-H3-156
STA. 203+05

666 R5-1a-36 WRONG WAY — R5-1a-36 WRONG WAY
ONLY ONLY ONLY ONLY — R3-H8da-54
STA. 204+65

NEW SIGN
EXISTING SIGN
EX. SIGN REMOVE AND REPLACEMENT
SIGN REMOVAL

CALCULATED AJD
CHECKED CAD

WAY-21-NB
STA 0+00 TO STA 207+00

D03-SYSSIGN-FY2018

I:\ProjectData\98519\Design\Traffic\Sheets\98519_TP001.dgn

667 DO NOT ENTER R5-1-36
STA. 208+00

668 KEEP RIGHT R4-7b-36
STA. 208+05

669 DO NOT ENTER R5-1-36
STA. 208+15

670 LEFT TURN YIELD ON GREEN R10-12-24
STA. 208+30

671 LEFT TURN YIELD ON GREEN R10-12-24
STA. 208+40

672 ONE WAY R6-1L-54; ONE WAY R6-1R-54; DIVIDED HIGHWAY R6-3-24
STA. 208+45

673 Edwards Rd
D3-H3-156
STA. 208+50

674 DO NOT ENTER R5-1-36
STA. 208+55

675 KEEP RIGHT R4-7b-36
STA. 208+60

676 NORTH 21 M3-1-36 M1-5-36-2
STA. 208+85

677 4 D10-H8-12
STA. 211+20

678 ONLY ONLY ONLY ONLY R3-H8da-54
STA. 213+50

679 SPEED LIMIT 60 R2-1-36
STA. 218+35

680 W3-3-48
STA. 218+45

681 Grill Rd 1/2 MILE
D3-H4-120
STA. 224+00

682 W2-1-48 W2-1-48
STA. 241+15

683 Grill Rd D3-H3-120
STA. 245+30

684 WRONG WAY R5-1a-36; WRONG WAY R5-1a-36; ONLY ONLY ONLY ONLY R3-H8da-54; ONLY ONLY ONLY ONLY R3-H8da-54
STA. 245+85

685 DO NOT ENTER R5-1-36; DO NOT ENTER R5-1-36
STA. 248+10

686 KEEP RIGHT R4-7b-36
STA. 248+20

687 ONE WAY R6-1R-54; ONE WAY R6-1L-54; YIELD R1-2-48
STA. 248+25

688 ONE WAY R6-1L-54; ONE WAY R6-1R-54; STOP R1-1-48; DIVIDED HIGHWAY R6-3-24
STA. 249+75

689 Grill Rd
D3-H3-96
STA. 250+65

690 ONE WAY R6-1R-54; ONE WAY R6-1L-54; YIELD R1-2-48
STA. 250+70

691 KEEP RIGHT R4-7b-36
STA. 250+75

692 DO NOT ENTER R5-1-36
STA. 250+80

693 NORTH 21 M3-1-36 M1-5-36-2
STA. 250+85

694 ONLY ONLY R3-H8cg-48; WRONG WAY R5-1a-36
STA. 252+00

695 W2-1-48
STA. 254+95

696 5 D10-H8-12
STA. 264+00

697 585 Barberton Wooster EXITS 1 MILE 144 x 120; 585 Barberton Wooster EXITS 1 MILE 144 x 132
STA. 265+95

698 Eastern Rd 1/2 MILE D3-H4-144
STA. 282+48

699 Barberton EXIT 1/2 MILE
144 x 60
STA. 292+25

700 W3-3-48 W3-3-48
STA. 298+60

701 SILVER CREEK METRO PARK D7-H1-72; Silver Creek Metro Park D7-H1-72
STA. 299+10

702 ONLY ONLY ONLY ONLY R3-H8ds-66; ONLY ONLY ONLY ONLY R3-H8ds-66; ONLY ONLY ONLY R3-H8ca-48; ONLY ONLY ONLY R3-H8ca-48
STA. 303+10

703 ONLY ONLY ONLY ONLY R3-H8ds-66
STA. 305+75

704 Eastern Rd D3-H3-144
STA. 306+90

705 WRONG WAY R5-1a-36; ONLY ONLY ONLY ONLY R3-H8ds-66
STA. 307+40

706 KEEP RIGHT R4-7b-36
STA. 308+50

707 DO NOT ENTER R5-1-36
STA. 309+30

NEW SIGN
EXISTING SIGN
EX. SIGN REMOVE AND REPLACEMENT
SIGN REMOVAL

CALCULATED AJD
CHECKED CAD

WAY-21-NB
207+00 TO STA 309+40

D03-SYSSIGN-FY2018

I:\ProjectData\98519\Design\Traffic\Sheets\98519_TP001.dgn

708 R6-1L-54 ONE WAY
R6-1R-54 ONE WAY
R6-3-24 DIVIDED HIGHWAY
STA. 309+40

709 ~~EASTERN RD~~ D3-1-72
Eastern Rd D3-1-72
STA. 309+35

710 ENTERING Wayne County I-H2h-72
STA. 309+00

711 ADOPT A HIGHWAY LITTER CONTROL
In Memory of ()
D14-H4
STA. 308+75

712 M3-3-36 SOUTH
M1-5-36-2 21
STA. 308+00

713 W9-1R-36 ~~RIGHT LANE ENDS~~ W4-2R-36
STA. 306+90

714 W4-2R-36
STA. 304+80

715 SPEED LIMIT 60 R2-1-36
STA. 292+70

716 SR 93 Massillon US 30 9 14 16
144 x 66
STA. 290+10

717 ~~Grill Rd 1/2 MILE~~
120 x 63
STA. 274+35

Grill Rd 1/2 MILE
D3-H4-108

718 5
D10-H8-12
STA. 264+00

719 W2-1-48 W2-1-48
STA. 255+45

720 Grill Rd D3-H3-120
STA. 245+30

721 WRONG WAY R5-1a-36
ONLY ONLY ONLY ONLY
R3-H8da-54
STA. 249+65

722 DO NOT ENTER R5-1-36
STA. 248+60

723 ONE WAY R6-1L-54
ONE WAY R6-1R-54
STOP R1-1-48
DIVIDED HIGHWAY R6-3-24
STA. 247+55

724 ~~Grill Rd~~ D3-H3-96
Grill Rd D3-H3-72
STA. 247+00

725 SOUTH M3-3-36
21 M1-5-36-2
STA. 246+50

726 SPEED LIMIT 60 R2-1-36
STA. 236+50

727 ~~Edwards Rd 1/2 MILE~~
156 x 60
STA. 232+30

Edwards Rd 1/2 MILE
D3-H4-156

728 W3-3-48
STA. 217+05

729 4
D10-H8-12
STA. 211+20

730 Edwards Rd D3-H3-156
STA. 210+25

731 WRONG WAY R5-1a-36
ONLY ONLY ONLY ONLY
R3-H8da-54
STA. 209+70

732 DO NOT ENTER R5-1-36
STA. 207+60

733 ONE WAY R6-1L-54
ONE WAY R6-1R-54
DIVIDED HIGHWAY R6-3-24
STA. 206+55

734 Edwards Rd D3-H3-92
STA. 206+05

735 M3-3-36 SOUTH
M1-5-36-2 21
STA. 205+00

736 SPEED LIMIT 60 R2-1-36
STA. 196+60

737 Clinton Rd 3/4 MILE D3-H4-156
STA. 179+15

738 3
D10-H8-12
STA. 158+40

739 W2-1-48 W2-1-48
STA. 155+13

740 D1-H1-68 OHIO & ERIE CANAL TOWPATH
Ohio & Erie Canal Towpath D7-H1-72
RS-040-18
N/A ~~Hillside RV Park & Campground~~
STA. 153+00

741 D1-H1a-96 Ohio Vetrans Memorial Park 2 NO WORK
STA. 150+90

742 Clinton 1 1/2 D1-H15a-162
~~Clinton Rd~~ D3-H3-144
STA. 138+60

743 WRONG WAY R5-1a-36
ONLY ONLY ONLY R3-H8cg-48
STA. 144+10

744 DO NOT ENTER R5-1-36
STA. 142+50

745 ONE WAY R6-1L-54
ONE WAY R6-1R-54
R1-1-48 STOP STOP R1-1-48
DIVIDED HIGHWAY R6-3-24
STA. 142+00

746 Clinton Rd D3-H3-96
STA. 140+95

747 M3-3-36 SOUTH
M1-5-36-2 21
STA. 140+40

748 ~~ROCK SLIDES~~ FALLEN ROCKS
W8-H21-30 W8-14-36
STA. 138+30

749 ~~WATCH FOR ICE ON BRIDGES~~ BRIDGE ICES BEFORE ROAD W8-13-36
W8-H22-36
2
D10-H8-12
STA. 105+60

750 OM-3L-12 OM-3R-12
WAY 21 1.81L I-H25a-12
STA. 95+60

751 OM-3L-12 OM-3R-12
WAY 21 1.42L I-H25a-12
STA. 72+10

752 1
D10-H8-12
STA. 52+80

753 OM-3L-12 OM-3R-12
WAY 21 0.95L I-H25a-12
STA. 50+15

754 OM-3L-12 OM-3R-12
WAY 21 0.88R I-H25a-12
STA. 46+45

755 ENTERING Stark County
I-H2h-72
STA. 0+00

NEW SIGN
EXISTING SIGN
EX. SIGN REMOVE AND REPLACEMENT
SIGN REMOVAL

CALCULATED AJD
CHECKED CAD

WAY-21-SB
STA 309+40TO STA 0+00

D03-SYSSIGN-FY2018

I:\ProjectData\98519\Design\Traffic\Sheets\98519_TP001.dgn

756 STOP
R1-1-30
STA. 896+90

757 W1-2R-30
17 D10-H8-12
STA. 897+60

758
W6-1-36
STA. 910+65

759 KEEP RIGHT R4-7b-36
NO ENGINE BRAKE R20-H1-24
STA. 917+35

760
W3-3-48 W3-3-48
STA. 918+50

761 ONLY ONLY ONLY ONLY
R3-H8cg-48 R3-H8cg-48
STA. 923+25

762 WRONG WAY
R5-1a-36
STA. 924+30

763
D1-H15a-132 ~~Doylestown 1/2~~ Gates St D3-H3-84
~~GATES ST~~ Doylestown 1/2
D3-H3-96 D1-H15a-132
STA. 924+85

764 WRONG WAY WRONG WAY
R5-1a-36 R5-1a-36
STA. 926+95

765 DO NOT ENTER DO NOT ENTER
R5-1-36 R5-1-36
STA. 929+05

766
R4-7-36
STA. 929+10

767
R4-7-36
STA. 930+10

768 ~~LEAVE CORP~~
I-H2c-36
STA. 930+15

769 M3-1-24 NORTH
M1-5-30-3 585
STA. 931+20

770 WRONG WAY
R5-1a-36
STA. 932+25

771 ONLY ONLY ONLY
R3-H8cg-48
STA. 937+00

772
W3-3-48
STA. 937+50

773 ~~LEFT LANE ENDS~~
W9-1L-36 W4-2L-36
STA. 941+15

774
W6-1-36
STA. 948+00

775 18 D10-H8-12
STA. 950+40

776 LEAVE CORP
I-H2c-36
STA. 959+01

777
21 NORTH
Cleveland
LEFT 1¼ MILES
108 x 180

21 SOUTH
Massillon
EXIT 1 MILE
108 x 156

STA. 969+83

778 WAY 585 18.47
I-H25a-12
STA. 969+10

779
W2-1-48 W2-1-48
STA. 977+00

780 ~~EASTERN RD~~ D3-1-96
Eastern Rd D3-1-96
STA. 981+80

781 WRONG WAY WRONG WAY
R5-1a-36 R5-1a-36
STA. 983+90

782 ENTER Summit Co LEAVE Wayne Co I-H2f-48
0 D10-H8-12
STA. 987+36

NEW SIGN
EXISTING SIGN
EX. SIGN REMOVE AND REPLACEMENT
SIGN REMOVAL

CALCULATED AJD
CHECKED CAD

WAY-585-NB
STA 896+54 TO STA 987+36

D03-SYSSIGN-FY2018

I:\ProjectData\98519\Design\Traffic\Sheets\98519_TP001.dgn

783 M3-3-24 SOUTH
M1-5-30-3 585
STA. 986+00

784 SPEED LIMIT 55
R2-1-36
STA. 975+95

785 ~~SR 94 5 / Smithville 14 / Wooster 16~~ D2-H3-96
Smithville 14
Wooster 16 D2-H2-96
STA. 965+13

786 18 D10-H8-12
STA. 950+40

787 W6-1-36
STA. 948+00

788 TOURIST ACTIVITIES D9-H51-72
⇦ 2 Galehouse Tree Farms Nursery & Gift Shop D9-H50-72
STA. 941+65

789 W3-3-48
STA. 937+50

790 ONLY ONLY
R3-H8cg-48
STA. 937+00

791 ~~Doylestown 1/2 ⇨~~ D1-H15a-132
~~GATES ST~~ D3-H3-96
Gates St D3-H3-84
Doylestown 1/2 ➔ D1-H15a-132
STA. 935+85

792 WRONG WAY R5-1a-36
W4-2L-48
STA. 933+20

793 DO NOT ENTER
R5-1-36
STA. 931+60

794 R6-1L-54 ONE WAY
R6-1R-54 ONE WAY
R6-3-24 DIVIDED HIGHWAY
STA. 930+55

795 Doylestown CORP LIMIT
I-H2a-48
STA. 930+50

796 DO NOT PASS
R4-1-36
STA. 930+00

797 M3-3-24 SOUTH
M1-5-30-3 585
STA. 926+85

798 WRONG WAY
R5-1a-36
STA. 925+25

799 DO NOT ENTER
R5-1-36
STA. 923+15

800 W6-3-36
STA. 920+05

801 W2-1-36
W16-H8P-48 Elmwood Dr
STA. 904+20

802 STOP
R1-1-30
STA. 896+00

NEW SIGN
EXISTING SIGN
EX. SIGN REMOVE AND REPLACEMENT
SIGN REMOVAL

CALCULATED AJD
CHECKED CAD

WAY-585-SB
STA 987+36 TO STA 896+54

D03-SYSSIGN-FY2018

4:\ProjectData\98519\Design\Traffic\Sheets\98519_TP001.dgn

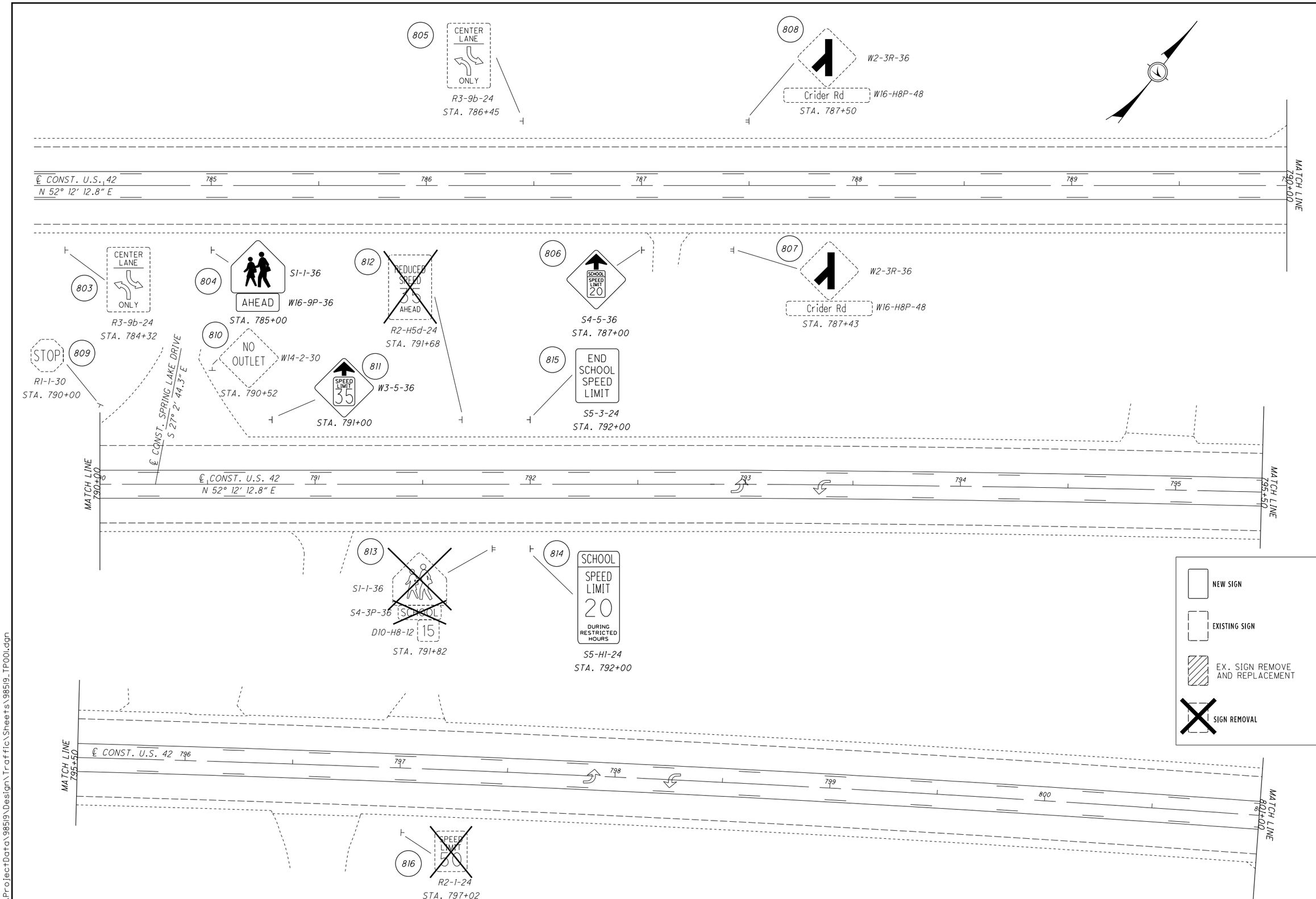

CALCULATED JNC
CHECKED CAD

US 42 SCHOOL ZONE SCHEMATIC PLAN

D03-SYSSIGN-FY2018

I:\ProjectData\98519\Design\Traffic\Sheets\98519_TP001.dgn

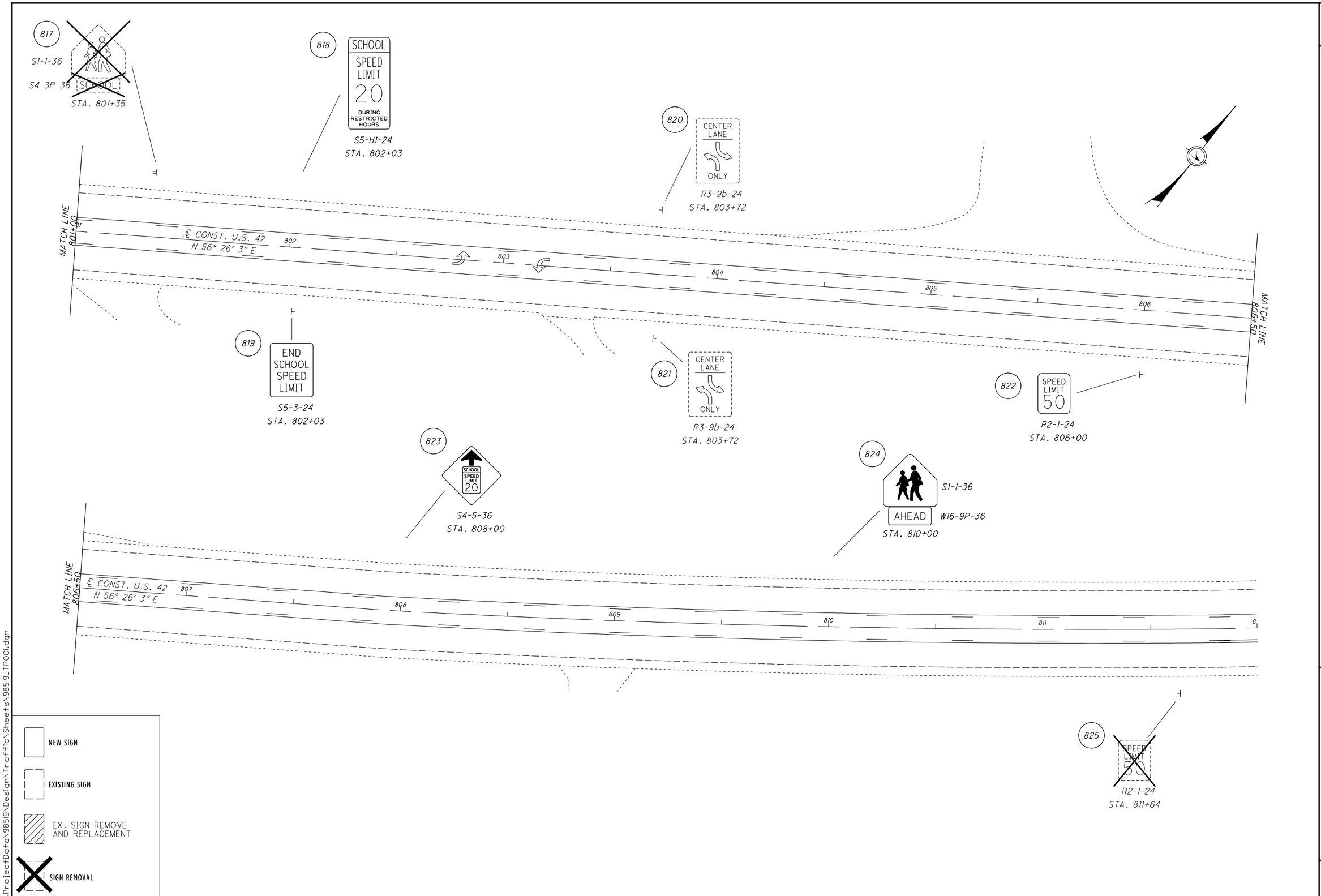

CALCULATED JNC
CHECKED CAD

U.S. 42 SCHOOL ZONE SCHEMATIC PLAN

D03-SYSSIGN-FY2018

I:\ProjectData\98519\Design\Traffic\Sheets\98519_TP001.dgn

Plan Sheet Ref. No.	Sign Number	Location	Station	Code Number	Sign Size (In.)	630 SIGN Flat Sheet	630 SIGN Ground Mounted Extrusheet	630 SIGN Overhead Extrusheet	630 Removal of Ground Mounted Support Post	630 Removal of Ground Mounted Support Steel Beam	630 Removal of Ground Mounted Support Wood Beam	630 Removal of Ground Mounted Sign and Disposal Minor	630 Removal of Ground Mounted Sign and Disposal Major	630 Removal of Ground Mounted Sign and Reerection Minor	630 Removal of Ground Mounted Sign and Reerection Major	630 Removal of Overhead Mounted Sign and Disposal	630 Ground Mounted Supports No. 3 Post, APP	630 Ground Mounted Supports S4 x 7.7 Beam	630 Ground Mounted Supports W6 x 9 Beam	630 Ground Mounted Supports W10 x 12 Beam	630 Ground Mounted Supports PIPE	630 Ground Mounted Structural Beam Support Foundation	630 Breakaway Structural Beam Connection	630 Ground Mounted Pipe Support Foundation	631 School Speed Limit Sign Assembly, Solar-Powered
					SIZE	SF			Each							Each	FT				Each		Each		Each
6	1	CRA 30, EB	0+00	R6-1L-54	54 x 18	7											19	19							
				R6-1R-54	54 x 18	7																			
				R1-1-36	36 x 36	9			2			1													
				R6-3-24	24 x 18	3						1													
6	2		0+05	D3-H3-204	204 x 36		51		2												1	1		2	
				D10-H8-12	12 x 12								.	1											
				D3-H2B-96	96 x 36							1													
6	3		0+50	R6-1L-54	54 x 18				2			1													
				R6-1R-54	54 x 18							1													
6	4		1+15	R4-7b-36	36 x 48	12						1													
6	5		1+20	R6-1R-54	54 x 18				2			1													
				R1-2-48	48 x 48							1													
6	6		1+25	I-H2h-132	60 x 132																				
6	7		2+15	M3-2-36	36 x 18	5						1													
				M1-4-36-2	36 x 36	9						1													
6	8		2+65	R3-H8cg-48	48 x 30	10						1													
				R5-1a-36	36 x 24	6						1													
6	9		5+30	R2-1-36	36 x 48																				
6	10		7+40	R3-H8cg-48	48 x 30	10						1													
6	11		7+87	W8-4-48	48 x 48	16						1													
6	12		15+25	E7-H1-144	144 x 66		66						1												
6	13		16+35	R8-7-48	48 x 36	12			1			1					14								
6	14		18+45	D12-5-66	66 x 78																				
6	15		49+55	I-H25a-12	12 x 12																				
6	16		52+80	D10-H8-12	12 x 12																				
6	17		59+05	I-H25a-12	12 x 12																				
6	18		65+85	W8-4-48	48 x 48	16						1													
6	19		66+00	R5-11-30	30 x 24	5																			
				R3-4-36	36 x 36	9						1													
				R5-H11-24	24 x 30							1													
6	20		66+40	R3-4-36	36 x 36	9						1													
				R5-11-30	30 x 24	5																			
				R5-H11-24	24 x 30							1													
6	21		75+35	I-H25a-12	12 x 12																				
6	22		91+20	D3-H4-144	144 x 60		60						1												
6	23		91+20	W2-1-36	36 x 36	9						1													
6	24		105+60	D10-H8-12	12 x 12																				
6	25		110+70	R3-H8cg-48	48 x 30	10						1													
				R3-H8cg-48	48 x 30	10						1													
6	26		112+25	D3-H3-144	144 x 36		36						1												
6	27		114+40	R5-1a-36	36 x 24	6						1													
				R3-H8cg-48	48 x 30	10						1													
				R5-1a-36	36 x 24	6						1					14	14							
				R3-H8cg-48	48 x 30	10						1													
					SUBTOTALS	210	213		9			9	3	1			78				2			2	

CALCULATED JNC
CHECKED CAD

SIGNING SUBSUMMARY

D03-SYSSIGN-FY2018

i:\ProjectData\98519\Design\Traffic\Sheets\98519_GS001.dgn

Plan Sheet Ref. No.	Sign Number	Location	Station	Code Number	Sign Size (In.)	630 SIGN Flat Sheet	Ground Mounted Extrusheet	Overhead Extrusheet	Removal of Ground Mounted Support Post	Steel Beam	Wood Beam	Removal of Ground Mounted Sign and Disposal Minor	Major	Removal of Ground Mounted Sign and Reerection Minor	Major	Removal of Overhead Mounted Sign and Disposal	Ground Mounted Supports No. 3 Post, APP	S4 x 7.7 Beam	W6 x 9 Beam	W10 x 12 Beam	PIPE	Ground Mounted Structural Beam Support Foundation	Breakaway Structural Beam Connection	Ground Mounted Pipe Support Foundation	631 School Speed Limit Sign Assembly, Solar-Powered
					SIZE	SF			Each							Each	FT				Each	Each			Each
6	28	CRA 30, EB	116+90	R1-2-48	48 x 48				2			1													
				R6-1R-54	54 x 18							1													
6	29		117+00	R4-7b-36	36 x 48	12						1													
6	30		117+50	R1-1-36	36 x 36	9			2			1					17	17							
				R6-3-24	24 x 18	3						1													
				R1-1-36	36 x 36	9						1													
				R6-3-24	24 x 18	3						1													
				R6-1L-54	54 x 18	7																			
				R6-1R-54	54 x 18	7																			
6	31		117+70	D3-H3-144	144 x 36		36			2								14	14			2	2		
				D3-H2B-96	96 x 36							1													
6	32		117+75	R6-1L-54	54 x 18				2			1													
				R6-1R-54	54 x 18							1													
6	33		118+10	R4-7b-36	36 x 48	12						1													
6	34		118+20	R6-1R-54	54 x 18				2			1													
				R1-2-48	48 x 48							1													
6	35		118+60	R5-H10d-36	36 x 36	9						1													
				R5-H10d-36	36 x 36	9						1													
6	36		119+10	M3-2-36	36 x 18	5						1													
				M1-4-36-2	36 x 36	9						1													
6	37		120+65	R3-H8cg-48	48 x 30	10						1													
				R5-1a-36	36 x 24	6						1													
6	38		120+75	I-H25a-12	12 x 12	1						1													
6	39		122+25	R2-1-36	36 x 48																				
				R2-1-36	36 x 48																				
6	40		124+35	R3-H8cg-48	48 x 30																				
6	41		134+90	R2-1-36	36 x 48																				
6	42		139+65	E7-H4-156	156 x 60		60						1												
6	43		146+00		120 x 132		110						1												
6	44		154+55	R25-H1-120	120 x 60																				
6	45		158+40	D10-H8-12	12 x 12																				
6	46		159+70	W8-4-48	48 x 48	16						1													
7	47		161+25	R3-4-36	36 x 36	9						1													
				R5-11-30	30 x 24	5																			
				R5-H11-24	24 x 30							1													
7	48		161+50	R3-4-36	36 x 36	9						1													
				R5-11-30	30 x 24	5																			
				R5-H11-24	24 x 30							1													
7	49		171+25		144 x 120		120						1												
7	50		171+81	I-H25A-12	12 x 12																				
7	51		177+51	I-H25A-12	12 x 12																				
7	52		191+77		120 x 108		90						1												
					SUBTOTALS	154	416		8	2		25	4				34	28				2	2	

CALCULATED JNC
CHECKED CAD

SIGNING SUBSUMMARY

D03-SYSSIGN-FY2018

I:\ProjectData\98519\Design\Traffic\Sheets\98519_GS001.dgn

Plan Sheet Ref. No.	Sign Number	Location	Station	Code Number	Sign Size (In.)	630 SIGN Flat Sheet	Ground Mounted Extrusheet	Overhead Extrusheet	Removal of Ground Mounted Support Post	Steel Beam	Wood Beam	Removal of Ground Mounted Sign and Disposal Minor	Major	Removal of Ground Mounted Sign and Reerection Minor	Major	Removal of Overhead Mounted Sign and Disposal	Ground Mounted Supports No. 3 Post, APP	S4 x 7.7 Beam	W6 x 9 Beam	W10 x 12 Beam	PIPE	Ground Mounted Structural Beam Support Foundation	Breakaway Structural Beam Connection	Ground Mounted Pipe Support Foundation	631 School Speed Limit Sign Assembly, Solar-Powered
					SIZE	SF			Each							Each	FT				Each	Each			Each
8	53	CRA-30-WB	191+70	W4-1R-48	48 x 48	16			2			1					15	15							
8	54		178+50	I-H25A-12	12 x 12																				
8	55		173+25	I-H25A-12	12 x 12																				
8	56		167+45	M3-4-36	36 x 18	5						1													
				M1-4-36-2	36 x 36	9						1													
8	57		158+40	D10-H8-12	12 x 12																				
8	58		144+30	D3-H4-144	144 x 60		60						1												
8	59		134+90	R2-1-36	36 x 48																				
8	60		131+75	W2-1-36	36 x 36	9						1													
8	61		124+35	R3-H8CG-48	48 x 30	10			2			1					14	14							
8	62		123+25	D3-H3-144	144 x 36		36						1												
8	63		121+65	I-H25A-12	12 x 12	1											14								
8	64		120+65	R5-1A-36	36 x 24	6						1													
				R3-H8CG-48	48 x 30	10						1													
8	65		118+50	R5-1-36	36 x 36	9						1													
				R6-1L-54	54 x 18							1													
8	66		118+30	R6-1L-36	36 x 12	3			2								18	18							
				R6-1R-36	36 x 12	3																			
				R1-1-36	36 x 36	9						1													
				R1-1-36	36 x 36	9						1													
				R6-3-36	36 x 30	8						1													
				R6-3-36	36 x 30	8						1													
8	67		118+00	D3-H2B-96	96 x 36				2			1									1 1			2	
				D3-H3-84	84 x 36		21																		
8	68		117+75	R6-1L-54	54 x 18				2			1													
8	69		116+40	M3-4-36	36 x 18	5			2			1					16	16							
				M1-4-36-2	36 x 36	9						1													
8	70		109+00	E7-H1-192	192 x 66		88						1												
8	71		105+60	D10-H8-12	12 x 12																				
8	72		74+75	I-H25A-12	12 x 12																				
8	73		61+10	I-H25A-12	12 x 12																				
8	74		52+80	D10-H8-12	12 x 12																				
8	75		50+05	I-H25A-12	12 x 12																				
8	76		27+35	D3-H4-204	204 x 60		85						1												
8	77		22+10	E1-1A-121	121 x 92		77						1												
8	78		13+70	W2-1-48	48 x 48	16						1													
8	79		7+40	R3-H8CG-48	48 x 30	10						1													
8	80		5+80	D3-H3-204	204 x 36		51						1												
8	81		2+65	R5-1A-36	36 x 24	6						1													
				R3-H8CG-48	48 x 30	10						1													
				D10-H8-12	12 x 12																				
					SUBTOTALS	169	419		12			21	6				137				2			2	

CALCULATED JNC
CHECKED CAD

SIGNING SUBSUMMARY

D03-SYSSIGN-FY2018

I:\ProjectData\98519\Design\Traffic\Sheets\98519_GS001.dgn

Plan Sheet Ref. No.	Sign Number	Location	Station	Code Number	Sign Size (In.)	630 SIGN Flat Sheet	630 SIGN Ground Mounted Extrusheet	630 SIGN Overhead Extrusheet	630 Removal of Ground Mounted Support Post	630 Removal of Ground Mounted Support Steel Beam	630 Removal of Ground Mounted Support Wood Beam	630 Removal of Ground Mounted Sign and Disposal Minor	630 Removal of Ground Mounted Sign and Disposal Major	630 Removal of Ground Mounted Sign and Reerection Minor	630 Removal of Ground Mounted Sign and Reerection Major	630 Removal of Overhead Mounted Sign and Disposal	630 Ground Mounted Supports No. 3 Post, APP	630 Ground Mounted Supports S4 x 7.7 Beam	630 Ground Mounted Supports W6 x 9 Beam	630 Ground Mounted Supports W10 x 12 Beam	630 Ground Mounted Supports PIPE	630 Ground Mounted Structural Beam Support Foundation	630 Breakaway Structural Beam Connection	630 Ground Mounted Pipe Support Foundation	631 School Speed Limit Sign Assembly, Solar-Powered
					SIZE	SF			Each							Each	FT				Each	Each			Each
8	82	CRA-30-WB	1+60	R5-1-36	36 x 36	9						1													
				R6-1L-54	54 x 18	7						1													
8	83		0+00	R1-1-36	36 x 36	9						1													
				R6-3-24	24 x 18	3						1													
9	84	ER1-4-NB	0+00	I-H2F-48	48 x 24	8						1													
				D10-H8-12	12 x 12																				
				D10-H8-12	12 x 12																				
				I-H2E-48	48 x 24	8																			
				NO CODE	24 x 36							1													
9	85		4+80	D6-H5-96	96 x 18																				
				D12-H14-36	36 x 24																				
9	86		7+95	W6-1-36	36 x 36	9						1													
9	87		11+15	W8-13-36	36 x 36	9						1													
9	88		15+90	W9-1R-36	36 x 36							1													
				W4-2R-36	36 x 36	9																			
9	89		16+95	R4-7B-24	24 x 30							1													
				R4-7-24	24 x 30	5																			
9	90		17+40	OM-3R-12	12 x 36	3						1													
				I-H25A-12	12 x 12	1						1													
9	91		23+75	R4-7B-24	24 x 30							1													
				R4-7-24	24 x 30	5																			
9	92		24+25	W6-1-36	36 x 36	9						1													
9	93		35+90	W4-2R-36	36 x 36	9						1													
9	94		37+50	R1-1-36	36 x 36	9						1													
9	95		44+90	W6-3-36	36 x 36	9						1					14	14							
9	96		45+90	W6-3-36	36 x 36							1													
9	97		52+80	D10-H8-12	12 x 12																				
9	98		105+60	D10-H8-12	12 x 12																				
				D10-H8-12	12 x 12																				
9	99		131+90	W2-1-36	36 x 36	9						1													
				W16-H8P-48	48 x 16	5						1													
9	100		135+20	I-H25A-12	12 x 12																				
9	101		139+40	R1-1-36	36 x 36																				
				R1-1-36	36 x 36																				
9	102		146+90	W16-H8P-48	48 x 16																				
				W2-1-36	36 x 36																				
9	103		158+40	D10-H8-12	12 x 12																				
9	104		162+10	I-H25A-12	12 x 12																				
9	105		183+80	R1-1-36	36 x 36	9						1													
9	106		190+45	M2-1-21	21 x 15	2						1													
				M1-1-24-2	24 x 24	4						1													
				M1-1-24-2	24 x 24	4						1													
9	107		193+10		108 x 60		45				2				1					16	16				2	2		
					SUBTOTALS	154	45				2	24			1		28			32					2	2		

CALCULATED JNC
CHECKED CAD

SIGNING SUBSUMMARY

D03-SYSSIGN-FY2018

I:\ProjectData\98519\Design\Traffic\Sheets\98519_GS001.dgn

Plan Sheet Ref. No.	Sign Number	Location	Station	Code Number	Sign Size (In.)	630 SIGN Flat Sheet	630 SIGN Ground Mounted Extrusheet	630 SIGN Overhead Extrusheet	630 Removal of Ground Mounted Support Post	630 Removal of Ground Mounted Support Steel Beam	630 Removal of Ground Mounted Support Wood Beam	630 Removal of Ground Mounted Sign and Disposal Minor	630 Removal of Ground Mounted Sign and Disposal Major	630 Removal of Ground Mounted Sign and Reerection Minor	630 Removal of Ground Mounted Sign and Reerection Major	630 Removal of Overhead Mounted Sign and Disposal	630 Ground Mounted Supports No. 3 Post, APP	630 Ground Mounted Supports S4 x 7.7 Beam	630 Ground Mounted Supports W6 x 9 Beam	630 Ground Mounted Supports W10 x 12 Beam	630 Ground Mounted Supports PIPE	630 Ground Mounted Structural Beam Support Foundation	630 Breakaway Structural Beam Connection	630 Ground Mounted Pipe Support Foundation	631 School Speed Limit Sign Assembly, Solar-Powered
					SIZE	SF			Each							Each	FT				Each	Each			Each
9	108	ER1-4-NB	196+95	W3-3-36	36 x 36																				
9	109		197+10	OM-3R-12	12 x 36	3											14								
9	110		203+40	R3-H8BA-30	30 x 30	6						1													
9	111		205+75	M2-H7-66	66 x 24	11						1													
				D1-H16A-192	192 x 72	96						1													
9	112		205+80		36 x 36	9																			
					24 x 36							1													
					18 x 18							1													
9	113		206+55		84 x 60					2		1													
					152 x 96		101													19	19	2	2		
9	114		207+75	M3-1-24	24 x 12	2						1													
				M1-5-24-2	24 x 24	4						1													
9	115		210+55	R2-1-24	24 x 30	5						1													
9	116		211+20	D10-H8-12	12 x 12																				
9	117		224+30	W3-3-36	36 x 36	9						1													
				W16-H8P-48	48 x 16	5						1													
9	118		229+40	D3-H2b-96	96 x 30				2			1													
				D3-H3-96	96 x 36		24										14	14							
9	119		235+75	D9-H51-72	72 x 12																				
				D9-H50-72	72 x 24																				
9	120		237+70	W2-1-36	36 x 36	9						1													
9	121		241+00	M2-1-21	21 x 15	2						1													
				M1-5-24-2	24 x 24	4						1													
9	122		242+20	D1-H1a-96	96 x 24	16						1													
				D3-H6a-96	96 x 24	16						1													
9	123		245+40	R1-1-36	36 x 36	9						1													
				R1-1-36	36 x 36	9						1													
9	124		246+40	M1-5-24-2	24 x 24	4						1													
				M6-1-21	21 x 15	2						1													
9	125		247+40	M3-1-24	24 x 12	2						1													
				M1-5-24-2	24 x 24	4						1													
9	126		253+10	W2-1-36	36 x 36	9						1													
9	127		264+00	D10-H8-12	12 x 12	1											12								
9	128		271+55	D9-H51-72	72 x 12																				
				D9-H50-72	72 x 24																				
9	129		272+35	W3-3-36	36 x 36	9						1													
				W16-H8P-48	48 x 16	5						1													
9	130		276+45	D1-H1a-72	72 x 12																				
9	131		290+95	I-H2e-48	48 x 24							1													
				I-H2e-48	48 x 24	8																			
9	132		316+80	D10-H8-12	12 x 12																				
					SUBTOTALS	260	125		2	2		27					54			38		2	2		

CALCULATED JNC
CHECKED CAD

SIGNING SUBSUMMARY

D03-SYSSIGN-FY2018

I:\ProjectData\98519\Design\Traffic\Sheets\98519_GS001.dgn

Plan Sheet Ref. No.	Sign Number	Location	Station	Code Number	Sign Size (In.)	630 SIGN Flat Sheet	630 SIGN Ground Mounted Extrusheet	630 SIGN Overhead Extrusheet	630 Removal of Ground Mounted Support Post	630 Removal of Ground Mounted Support Steel Beam	630 Removal of Ground Mounted Support Wood Beam	630 Removal of Ground Mounted Sign and Disposal Minor	630 Removal of Ground Mounted Sign and Disposal Major	630 Removal of Ground Mounted Sign and Reerection Minor	630 Removal of Ground Mounted Sign and Reerection Major	630 Removal of Overhead Mounted Sign and Disposal	630 Ground Mounted Supports No. 3 Post, APP	630 Ground Mounted Supports S4 x 7.7 Beam	630 Ground Mounted Supports W6 x 9 Beam	630 Ground Mounted Supports W10 x 12 Beam	630 Ground Mounted Supports PIPE	630 Ground Mounted Structural Beam Support Foundation	630 Breakaway Structural Beam Connection	630 Ground Mounted Pipe Support Foundation	631 School Speed Limit Sign Assembly, Solar-Powered
					SIZE	SF			Each							Each	FT				Each	Each			Each
10	133	ER1-4-NB	321+45	W2-2R-36	36 x 36	9						1													
				W16-H8P-48	48 x 16	5																			
				W16-H8P-48	48 x 16							1													
10	134		327+05	R1-1-36	36 x 36	9						1													
10	135		337+90	W2-2L-36	36 x 36	9						1													
				W16-H8P-48	48 x 16	5						1													
10	136		369+60	D10-H8-12	12 x 12																				
10	137		411+00	W3-3-36	36 x 36	9						1													
				W16-H8P-48	48 x 16	5						1													
10	138		418+28	R10-H6bL-24	24 x 36																				
10	139		419+60	M1-5-24-2	24 x 24																				
				M6-4-21	21 x 15																				
10	140		422+00	M3-1-24	24 x 12	2						1													
				M1-5-24-2	24 x 24	4						1													
10	141		422+40	D10-H8-12	12 x 12																				
10	142		427+15	W16-H8P-48	48 x 16	5						1													
				W3-3-36	36 x 36	9						1													
10	143		428+35	W6-1-36	36 x 36																				
10	144		429+40	M2-1-21	21 x 15																				
				M1-5-24-2	24 x 24																				
10	145		431+60	M2-H4-108	108 x 36																				
10	146		433+50	W3-3-36	36 x 36																				
10	147		434+60	W8-13-36	36 x 36																				
10	148		437+50	D1-H16a-144	144 x 48																				
				D7-H1-96	96 x 24																				
				R3-H8bb-30	30 x 30																				
10	149		439+20	R4-7b-24	24 x 30																				
10	150		439+60	R4-7-24	24 x 30																				
10	151		439+65	M4-5-24	24 x 12																				
				M1-H5c-24	24 x 24																				
				M6-1-21	21 x 15																				
				D9-2-24	24 x 24																				
				M6-1-21	21 x 15																				
				M2-H4-108	108 x 36																				
10	152		440+30	M2-H5-108	108 x 48		36																		
				M2-H5-108	108 x 48							1													
10	153		440+75	R4-7-24	24 x 30																				
10	154		441+50	R4-H11-24	24 x 30				1			1													
10	155		442+85	M3-4-24	24 x 12																				
				M1-5-24-2	24 x 24																				
				M5-1-21	21 x 15																				
10	156		443+00	OM-3R-12	12 x 36																				
				I-H25A-12	12 12																				
10	158		446+00	OM-3L-12	12 x 36							1													
					SUBTOTALS	72	36		1			14													

CALCULATED JNC
CHECKED CAD

SIGNING SUBSUMMARY

D03-SYSSIGN-FY2018

I:\ProjectData\98519\Design\Traffic\Sheets\98519_GS001.dgn

Plan Sheet Ref. No.	Sign Number	Location	Station	Code Number	Sign Size (In.)	630 SIGN Flat Sheet	Ground Mounted Extrusheet	Overhead Extrusheet	Removal of Ground Mounted Support Post	Steel Beam	Wood Beam	Removal of Ground Mounted Sign and Disposal Minor	Major	Removal of Ground Mounted Sign and Reerection Minor	Major	Removal of Overhead Mounted Sign and Disposal	Ground Mounted Supports No. 3 Post, APP	S4 x 7.7 Beam	W6 x 9 Beam	W10 x 12 Beam	PIPE	Ground Mounted Structural Beam Support Foundation	Breakaway Structural Beam Connection	Ground Mounted Pipe Support Foundation	631 School Speed Limit Sign Assembly, Solar-Powered
					SIZE	SF			Each							Each	FT				Each	Each			Each
10	159	ER1-4-NB	446+75	R3-H8ba-30	30 x 30																				
10	160		448+40	R4-7-24	24 x 30																				
10	161		449+40	R6-1L-54	54 x 18																				
				R6-1R-54	54 x 18																				
				R5-1-36	36 x 36																				
10	162		449+50	R4-7-24	24 x 30																				
10	163		449+51	R6-1L-54	54 x 18									1			18	18							
				R6-1R-54	54 x 18									1											
				R3-H8bh-36	36 x 30	8																			
				R5-1-36	36 x 36									1											
10	164		449+53	R3-H8bh-36	36 x 30				2			1													
10	165		449+55	M3-4-24	24 x 12																				
				M1-5-24-2	24 x 24																				
				M6-1-21	21 x 15																				
				D1-H1a-96	96 x 24																				
10	166		450+10	R4-7-24	24 x 30																				
10	167		451+00	M3-1-24	24 x 12																				
				M1-5-24-2	24 x 24																				
10	168		452+00	D14-H14-48	48 x 36				2			1													
11	169	ER1-4-SB	452+15	W8-13-36	36 x 36	9											14								
11	170		452+15	D1-H16a-192	192 x 48																				
11	171		451+20	R3-H8bb-30	30 x 30																				
11	172		449+54	M4-5-24	24 x 12																				
				M1-H5c-24	24 x 24																				
				M6-1-21	21 x 15																				
				D9-2-24	24 x 24																				
				M6-1-21	21 x 15																				
				M2-H4-108	108 x 36																				
11	173		448+80	M2-H5-108	108 x 48																				
11	174		448+05	R4-H11-24	24 x 30																				
11	175		446+15	OM-3R-12	12 x 36																				
11	176		443+20	OM-3L-12	12 x 36																				
11	177		442+25	R3-H8ba-30	30 x 30																				
11	178		440+20	R6-1L-54	54 x 18																				
				R6-1R-54	54 x 18																				
				R5-1-36	36 x 36																				
11	179		439+65	R6-1L-54	54 x 18																				
				R6-1R-54	54 x 18																				
				R5-1-36	36 x 36																				
				R3-H8bj-36	36 x 30																				
11	180		439+60	M3-2-24	24 x 12																				
				M1-5-24-2	24 x 24																				
				M6-1-21	21 x 15																				
				D1-H1a-96	96 x 24																				
11	181		438+35	M3-3-24	24 x 12																				
				M1-5-24-2	24 x 24																				
					SUBTOTALS	17			4			2		3			50								

CALCULATED JNC
CHECKED CAD

SIGNING SUBSUMMARY

D03-SYSSIGN-FY2018

I:\ProjectData\98519\Design\Traffic\Sheets\98519_GS001.dgn

Plan Sheet Ref. No.	Sign Number	Location	Station	Code Number	Sign Size (In.)	630 SIGN Flat Sheet	630 SIGN Ground Mounted Extrusheet	630 SIGN Overhead Extrusheet	630 Removal of Ground Mounted Support Post	630 Removal of Ground Mounted Support Steel Beam	630 Removal of Ground Mounted Support Wood Beam	630 Removal of Ground Mounted Sign and Disposal Minor	630 Removal of Ground Mounted Sign and Disposal Major	630 Removal of Ground Mounted Sign and Reerection Minor	630 Removal of Ground Mounted Sign and Reerection Major	630 Removal of Overhead Mounted Sign and Disposal	630 Ground Mounted Supports No. 3 Post, APP	630 Ground Mounted Supports S4 x 7.7 Beam	630 Ground Mounted Supports W6 x 9 Beam	630 Ground Mounted Supports W10 x 12 Beam	630 Ground Mounted Supports PIPE	630 Ground Mounted Structural Beam Support Foundation	630 Breakaway Structural Beam Connection	630 Ground Mounted Pipe Support Foundation	631 School Speed Limit Sign Assembly, Solar-Powered
					SIZE	SF			Each							Each	FT				Each	Each			Each
11	182	ER1-4-SB	437+20	R2-1-24	24 x 30																				
11	183		427+20	W3-3-36	36 x 36	9						1													
				W16-H8P-48	48 x 16	5						1													
11	184		419+07	M1-5-24-2	24 x 24																				
				M6-4-21	21 x 15																				
11	185		418+20	M3-3-24	24 x 12	2						1													
				M1-5-24-2	24 x 24	4						1													
11	186		414+00	D6-H5-96	96 x 18																				
11	187		411+00	W16-H8P-48	48 x 16	5																			
				W3-3-36	36 x 36	9						1													
11	188		351+70	W2-2R-36	36 x 36	9						1													
				W16-H8P-48	48 x 16	5						1													
11	189		344+25	R1-1-36	36 x 36	9						1													
11	190		335+65	W2-2L-36	36 x 36	9						1													
				W16-H8P-48	48 x 16	5																			
				W16-H8P-48	48 x 16							1													
11	191		302+95	R20-H1-24	24 x 30																				
11	192		292+10	D9-H51-72																					
				D9-H50-72																					
11	193		286+70	W3-3-36	36 x 36	9						1													
				W16-H8P-48	48 x 16	5						1													
11	194		282+75	D1-H1a-72	72 x 12	6						1													
11	195		280+80	R20-H2-24	24 x 30																				
11	196		253+10	W2-1-36	36 x 36	9						1													
11	197		251+00	M2-1-21	21 x 15	2						1													
				M1-5-24-2	24 x 24	4						1													
11	198		249+55	D1-H1a-72	72 x 12	6																			
				D1-H1-72	72 x 12	6																			
				D1-H1a-72	72 x 12							1													
				D1-H1-72	72 x 12							1													
11	199		246+56	M4-6-24	24 x 12	2						1													
				M1-5-24-2	24 x 24	4						1													
11	200		246+55	M6-4-21	21 x 15	2						1													
				M1-5-24-2	24 x 24	4						1													
				R1-1-36	36 x 36	9						1													
11	201		246+10	R1-1-36	36 x 36	9						1													
11	202		245+41	M1-5-24-2	24 x 24																				
				M6-1-21	21 x 15																				
11	203		244+25	M3-3-24	24 x 12	2						1													
				M1-5-24-2	24 x 24	4						1													
11	204		237+70	W2-1-36	36 x 36	9						1													
				W3-3-36	36 x 36	9						1													
				W16-H8P-48	48 x 16	5																			
				W16-H8P-48	48 x 16							1													
					SUBTOTALS	179						29													

CALCULATED JNC
CHECKED CAD

SIGNING SUBSUMMARY

D03-SYSSIGN-FY2018

I:\ProjectData\98519\Design\Traffic\Sheets\98519_GS001.dgn

Plan Sheet Ref. No.	Sign Number	Location	Station	Code Number	Sign Size (In.)	630 SIGN Flat Sheet	630 SIGN Ground Mounted Extrusheet	630 SIGN Overhead Extrusheet	630 Removal of Ground Mounted Support Post	630 Removal of Ground Mounted Support Steel Beam	630 Removal of Ground Mounted Support Wood Beam	630 Removal of Ground Mounted Sign and Disposal Minor	630 Removal of Ground Mounted Sign and Disposal Major	630 Removal of Ground Mounted Sign and Reerection Minor	630 Removal of Ground Mounted Sign and Reerection Major	630 Removal of Overhead Mounted Sign and Disposal	630 Ground Mounted Supports No. 3 Post, APP	630 Ground Mounted Supports S4 x 7.7 Beam	630 Ground Mounted Supports W6 x 9 Beam	630 Ground Mounted Supports W10 x 12 Beam	630 Ground Mounted Supports PIPE	630 Ground Mounted Structural Beam Support Foundation	630 Breakaway Structural Beam Connection	630 Ground Mounted Pipe Support Foundation	631 School Speed Limit Sign Assembly, Solar-Powered
					SIZE	SF			Each							Each	FT				Each	Each			Each
11	205	ER1-4-SB	223+70	M2-1-21	21 x 15	2						1													
				M1-1-24-2	24 x 24	4						1													
				M1-1-24-2	24 x 24	4						1													
11	206		222+90		108 x 60		45						1												
11	207		214+40	W3-3-36	36 x 36	9						1													
11	208		211+55	M1-1-24-2	24 x 24	4											16	16							
				M1-1-24-2	24 x 24	4																			
				M6-2-21	21 x 15	2																			
11	209		210+55	R3-H8bb-30	30 x 30							1													
11	210		209+45	W13-3-36	36 x 48	12						1													
11	211		207+66		84 x 60					2		1													
					152 x 96		101													19	19	2	2		
12	212		203+85	M3-3-24	24 x 12	2						1													
				M1-5-24-2	24 x 24	4						1													
12	213		200+10	R2-1-24	24 x 30	5						1													
12	214		200+00	OM-3R-12	12 x 36	3											14								
12	215		146+90	W2-1-36	36 x 36																				
				W16-H8P-48	48 x 16																				
12	216		139+40	R1-1-36	36 x 36	9						1													
				R1-1-36	36 x 36	9						1													
12	217		137+05	M3-3-24	24 x 12	2						1													
				M1-5-24-2	24 x 24	4						1													
12	218		134+15	W16-H8P-48	48 x 16	5						1													
				W2-1-36	36 x 36	9						1													
12	219		45+93	W6-1-36	36 x 36	9						1													
12	220		36+50	W6-1-36	36 x 36	9											14								
12	221		39+60	R1-1-36	36 x 36																				
12	222		30+75	W8-13-36	36 x 36	9						1													
12	223		28+50	W9-1R-36	36 x 36	9						1													
12	224		24+80	W4-2R-36	36 x 36																				
12	225		24+00	OM-3R-12	12 x 36	3						1					14								
12	226		15+90	W6-1-36	36 x 36	9						1													
12	227		14+70	W4-2R-36	36 x 36	9						1													
12	228		12+95	R4-1-24	24 x 30																				
12	229		8+35	W6-3-36	36 x 36	9						1													
12	230		6+35	R4-2-24	24 x 30	5						1													
12	231		0+00	I-H2f-48	48 x 24	8						1													
					SUBTOTALS	173	146			2		25	1				75			38		2	2		

CALCULATED JNC
CHECKED CAD

SIGNING SUBSUMMARY

D03-SYSSIGN-FY2018

I:\ProjectData\98519\Design\Traffic\Sheets\98519_GS001.dgn

Plan Sheet Ref. No.	Sign Number	Location	Station	Code Number	Sign Size (In.)	630 SIGN Flat Sheet	630 SIGN Ground Mounted Extrusheet	630 SIGN Overhead Extrusheet	630 Removal of Ground Mounted Support Post	630 Removal of Ground Mounted Support Steel Beam	630 Removal of Ground Mounted Support Wood Beam	630 Removal of Ground Mounted Sign and Disposal Minor	630 Removal of Ground Mounted Sign and Disposal Major	630 Removal of Ground Mounted Sign and Reerection Minor	630 Removal of Ground Mounted Sign and Reerection Major	630 Removal of Overhead Mounted Sign and Disposal	630 Ground Mounted Supports No. 3 Post, APP	630 Ground Mounted Supports S4 x 7.7 Beam	630 Ground Mounted Supports W6 x 9 Beam	630 Ground Mounted Supports W10 x 12 Beam	630 Ground Mounted Supports PIPE	630 Ground Mounted Structural Beam Support Foundation	630 Breakaway Structural Beam Connection	630 Ground Mounted Pipe Support Foundation	631 School Speed Limit Sign Assembly, Solar-Powered
					SIZE	SF			Each							Each	FT				Each	Each			Each
13	232	SR 4 & SR 99	247+50	M3-3-24	24 x 12																				
				M1-5-24-2	24 x 24																				
13	233		244+87	W1-4L-36	36 x 36																				
13	234		244+85	D1-H1a-72	72 x 12																				
				D1-H1a-72	72 x 12																				
13	235		241+80	M2-1-21	21 x 15																				
				M1-5-24-2	24 x 24																				
14	236	SR 4 & SR2	437+25	R5-H10d-36	36 x 36																				
14	237		433+75	R3-H8bh-36	36 x 30																				
14	238		432+75	R5-1a-36	36 x 24																				
				R5-1a-36	36 x 24																				
14	239		431+69	E9-H15-48	48 x 72																				
14	240		431+00	E9-H14-48	48 x 96																				
14	241		429+91	D9-2-30	30 x 30																				
				M5-1-30	30 x 21																				
				M1-5-36-2	36 x 36																				
				M6-4-30	30 x 24																				
				D1-H16a-120	120 x 48																				
				D1-H15-108	108 x 24																				
14	242		429+25	E9-H14-48	48 x 96																				
14	243		427+25	W3-3-48	48 x 48																				
				W3-3-48	48 x 48																				
14	244		443+00	E9-H15-48	48 x 72																				
14	245		442+00	W3-3-48	48 x 48																				
				W3-3-48	48 x 48																				
14	246		443+00	E9-H14-48	48 x 96																				
14	247		440+50	M1-5-36-2	36 x 36																				
				M6-4-30	30 x 24																				
				D9-2-30	30 x 30																				
				M5-1-30	30 x 21																				
				D1-H16a-120	120 x 48																				
				D1-H15-108	108 x 24																				
14	248		443+00	E9-H14-48	48 x 96																				
14	249		438+75	R5-1a-36	36 x 24																				
				R5-1a-36	36 x 24																				
14	250		438+50	R3-H8bh-36	36 x 30																				
14	251		431+75	R5-H10d-36	36 x 36																				
15	252	ER1-4-NB	475+24	D10-H8-12	12 x 12	1											12								
15	253		490+25	R2-1-24	24 x 30	5						1													
15	254		496+20	W2-2L-36	36 x 36	9						1													
				W16-H8P-48	48 x 16	5						1													
15	255		515+50	R2-1-24	24 x 30	5						1													
					SUBTOTALS	25						4					12								

CALCULATED JNC
CHECKED CAD

SIGNING SUBSUMMARY

D03-SYSSIGN-FY2018

I:\ProjectData\98519\Design\Traffic\Sheets\98519_GS001.dgn

Plan Sheet Ref. No.	Sign Number	Location	Station	Code Number	Sign Size (In.)	630 SIGN Flat Sheet	630 SIGN Ground Mounted Extrusheet	630 SIGN Overhead Extrusheet	630 Removal of Ground Mounted Support Post	630 Removal of Ground Mounted Support Steel Beam	630 Removal of Ground Mounted Support Wood Beam	630 Removal of Ground Mounted Sign and Disposal Minor	630 Removal of Ground Mounted Sign and Disposal Major	630 Removal of Ground Mounted Sign and Reerection Minor	630 Removal of Ground Mounted Sign and Reerection Major	630 Removal of Overhead Mounted Sign and Disposal	630 Ground Mounted Supports No. 3 Post, APP	630 Ground Mounted Supports S4 x 7.7 Beam	630 Ground Mounted Supports W6 x 9 Beam	630 Ground Mounted Supports W10 x 12 Beam	630 Ground Mounted Supports PIPE	630 Ground Mounted Structural Beam Support Foundation	630 Breakaway Structural Beam Connection	630 Ground Mounted Pipe Support Foundation	631 School Speed Limit Sign Assembly, Solar-Powered
					SIZE	SF			Each							Each	FT				Each	Each			Each
15	256	ER1-4-NB	516+25	R3-9cP-36	36 x 12	3						1													
				R3-9b-36	36 x 48	12						1													
15	257		526+20	R3-9b-36	36 x 48	12						1													
15	258		528+00	R3-8b-48	48 x 30	10						1													
				D10-H8-12	12 x 12																				
15	259		538+00	R2-1-24	24 x 30	5						1													
15	260		542+15	R7-1-12	12 x 18							1													
				R7-1-12	12 x 18	2																			
15	261		533+65	R1-1-36	36 x 36	9						1													
15	262		544+20	R7-1-12	12 x 18																				
15	263		546+25	R7-1-12	12 x 18																				
15	264		546+50	R3-9b-36	36 x 48				2			1													
15	265		548+35	R7-1-12	12 x 18																				
15	266		550+40	R7-1-12	12 x 18																				
15	267		552+25	R7-1-12	12 x 18																				
15	268		552+70	W3-3-36	36 x 36	9						1													
				W16-H8P-48	48 x 16	5						1													
15	269		553+00	E9-H19-42	42 x 24																				
15	270		553+66	R7-1-12	12 x 18																				
15	271		554+98	R3-9dP-36	36 x 12																				
				R3-9b-36	36 x 48																				
15	272		555+24	R7-1-12	12 x 18																				
15	273		555+50	R3-H8bh-36	36 x 30	8						1													
15	274		556+83	R7-2a-12	12 x 18																				
15	275		558+41	R3-H8bh-36	36 x 30				2			1													
15	276		558+68	I-H2a-48	48 x 24	8						1													
				R10-6-24	24 x 36	6						1													
15	277		561+25	M1-5-24-2	24 x 24	4																			
15	278		574+75	M1-5-24-2	24 x 24	4						1													
15	279		597+20	M1-5-24-2	24 x 24	4						1													
15	280		610+20	M3-1-24	24 x 12	2						1													
				M1-5-24-2	24 x 24	4						1													
15	281		618+90	M3-1-24	24 x 12	2						1													
				M1-5-24-2	24 x 24	4						1													
				M5-2-21	21 x 15	2						1													
15	282		620+15	M1-5-24-2	24 x 24	4						1													
				M6-2-21	21 x 15	2						1													
15	283		621+15	M4-3-24	24 x 12	2						1													
				M1-5-24-2	24 x 24	4						1													
				M6-3-21	21 x 15	2						1													
15	284		626+25	M1-5-24-2	24 x 24	4						1													
					SUBTOTALS	133			4			27													

CALCULATED JNC
CHECKED CAD

SIGNING SUBSUMMARY

D03-SYSSIGN-FY2018

I:\ProjectData\98519\Design\Traffic\Sheets\98519_GS001.dgn

Plan Sheet Ref. No.	Sign Number	Location	Station	Code Number	Sign Size (In.)	630 SIGN Flat Sheet	Ground Mounted Extrusheet	Overhead Extrusheet	Removal of Ground Mounted Support Post	Steel Beam	Wood Beam	Removal of Ground Mounted Sign and Disposal Minor	Major	Removal of Ground Mounted Sign and Reerection Minor	Major	Removal of Overhead Mounted Sign and Disposal	Ground Mounted Supports No. 3 Post, APP	S4 x 7.7 Beam	W6 x 9 Beam	W10 x 12 Beam	PIPE	Ground Mounted Structural Beam Support Foundation	Breakaway Structural Beam Connection	Ground Mounted Pipe Support Foundation	631 School Speed Limit Sign Assembly, Solar-Powered
					SIZE	SF			Each							Each	FT				Each	Each			Each
15	285	ER1-4-NB	635-90	M1-5-24-2	24 x 24	4						1													
15	286		641+50	M2-1-21	21 x 15	2						1													
				M1-4-24-2	24 x 24	4						1													
				M1-5-30-3	30 x 24	5						1													
15	287		643+63	M3-3-24	24 x 12	2						1													
				M1-5-24-2	24 x 24	4						1													
				M6-1-21	21 x 15	2						1													
16	288	ER1-4-SB	644+26	M3-3-24	24 x 12	2						1													
				M1-5-24-2	24 x 24	4						1													
				M6-1-21	21 x 15	2						1													
16	289		643+20	M3-3-24	24 x 12	2						1													
				M1-5-24-2	24 x 24	4						1													
				M6-3-21	21 x 15	2						1													
16	290		633+25	M1-5-24-2	24 x 24	4						1													
				M6-3-21	21 x 15	2						1													
16	291		623+60	M1-5-24-2	24 x 24	4						1													
				M6-2-21	21 x 15	2						1													
16	292		619+40	M3-3-24	24 x 12	2						1													
				M1-5-24-2	24 x 24	4						1													
16	293		604+40	~~M3-3-24~~ ~~M1-5-24-2~~	24 x 12	2						1													
				M1-5-24-2	24 x 24	4						1													
16	294		594+60	M1-5-24-2	24 x 24	4						1													
16	295		557+80	R7-2a-12	12 x 18																				
16	296		557+40	M3-3-24	24 x 12	2						1													
				M1-5-24-2	24 x 24	4						1													
				M4-5-24	24 x 12	2						1													
				M1-H5c-24	24 x 24	4						1													
				M6-3-21	21 x 15	2						1													
16	297		556+35	R7-2a-12	12 x 18																				
16	298		555+65	R3-9cP-36	36 x 12	3						1													
				R3-9b-36	36 x 48	12						1													
16	299		555+45	R2-1-24	24 x 30	5						1													
16	300		554+15	R7-1-12	12 x 18																				
16	301		552+30	R7-1-12	12 x 18																				
16	302		548+30	R7-1-12	12 x 18																				
16	303		546+25	R7-1-12	12 x 18																				
16	304		545+95	R3-9b-36	36 x 48	12						1													
16	305		544+20	R7-1-12	12 x 18																				
16	306		542+10	R7-1-12	12 x 18																				
16	307		538+00	R3-8b-48	48 x 30	10						1													
16	308		538+20	R2-1-24	24 x 30	5						1													
16	309		533+65	R1-1-36	36 x 36	9						1													
16	310		533+65	R3-9b-36	36 x 48	12						1													
					SUBTOTALS	150						35													

CALCULATED JNC
CHECKED CAD

SIGNING SUBSUMMARY

D03-SYSSIGN-FY2018

I:\ProjectData\98519\Design\Traffic\Sheets\98519_GS001.dgn

Plan Sheet Ref. No.	Sign Number	Location	Station	Code Number	Sign Size (In.)	630 SIGN Flat Sheet	630 SIGN Ground Mounted Extrusheet	630 SIGN Overhead Extrusheet	630 Removal of Ground Mounted Support Post	630 Removal of Ground Mounted Support Steel Beam	630 Removal of Ground Mounted Support Wood Beam	630 Removal of Ground Mounted Sign and Disposal Minor	630 Removal of Ground Mounted Sign and Disposal Major	630 Removal of Ground Mounted Sign and Reerection Minor	630 Removal of Ground Mounted Sign and Reerection Major	630 Removal of Overhead Mounted Sign and Disposal	630 Ground Mounted Supports No. 3 Post, APP	630 Ground Mounted Supports S4 x 7.7 Beam	630 Ground Mounted Supports W6 x 9 Beam	630 Ground Mounted Supports W10 x 12 Beam	630 Ground Mounted Supports PIPE	630 Ground Mounted Structural Beam Support Foundation	630 Breakaway Structural Beam Connection	630 Ground Mounted Pipe Support Foundation	631 School Speed Limit Sign Assembly, Solar-Powered
					SIZE	SF			Each							Each	FT				Each	Each			Each
16	311	ER1-4-SB	517+00	R3-9dP-36	36 x 12	3						1					16	16							
				R3-9b-36	36 x 48	12						1													
16	312		514+95	R2-1-24	24 x 30	5						1													
16	313		511+20	W2-2R-36	36 x 36	9						1													
				W16-H8P-48	48 x 16	5						1													
16	314		505+65	R7-1-12	12 x 18	2						1													
16	315		503+75	R1-1-36	36 x 36	9						1													
16	316		503+70	R7-1-12	12 x 18																				
16	317		503+50	R7-1-12	12 x 18																				
16	318		486+65	R2-1-24	24 x 30	5						1													
17	319	ER1-250-EB	0+00	M4-14-24	24 x 12																				
				M1-4-30-3	30 x 24																				
				D10-H8-12	12 x 12																				
17	320		2+50	M3-2-24	24 x 12	2						1													
				M1-4-30-3	30 x 24	5						1													
17	321		9+60	M3-2-24	24 x 12	2						1													
				M1-4-30-3	30 x 24	5						1													
				M5-2-21	21 x 15	2						1													
17	322		16+60	M3-2-24	24 x 12	2						1													
				M1-4-30-3	30 x 24	5						1													
				M6-2-21	21 x 15	2						1													
17	323		16+70	M1-4-30-3	30 x 24				2			1													
				M6-1-21	21 x 15							1													
17	324		20+10	M3-2-24	24 x 12	2											14								
				M1-4-30-3	30 x 24	5																			
17	325		26+75	M3-2-24	24 x 12	2						1													
				M1-4-30-3	30 x 24	5						1													
				M6-1-21	21 x 15	2						1													
17	326		29+05	M4-5-24	24 x 12																				
				M1-H5c-24	24 x 24																				
				M6-3-21	21 x 15																				
17	327		52+80	D10-H8-12	12 x 12	1											12								
17	328		30+62	I-H25A-12	12 x 12	1						1					12								
18	329	ER1-250-WB	23+75	M3-4-24	24 x 12	2						1													
				M1-4-30-3	30 x 24	5						1													
				M5-2-21	21 x 15	2						1													
18	330		19+00	M1-4-30-3	30 x 24	5						1													
				M6-2-21	21 x 15	2						1													
18	331		16+00	M3-4-24	24 x 12	2						1													
				M1-4-30-3	30 x 24	5						1													
18	332		4+70	M2-1-21	21 x 15	2						1													
				M1-4-24-2	24 x 24	4						1													
18	333		2+65	M1-4-24-2	24 x 24							1													
					24 x 6							1													
				R14-1	24 x 18							1													
					24 x 18							1													
					24 x 24																				
					SUBTOTALS	123			2			35					70								

CALCULATED JNC
CHECKED CAD

SIGNING SUBSUMMARY

D03-SYSSIGN-FY2018

I:\ProjectData\98519\Design\Traffic\Sheets\98519_GS001.dgn

Plan Sheet Ref. No.	Sign Number	Location	Station	Code Number	Sign Size (In.)	630 SIGN Flat Sheet	630 SIGN Ground Mounted Extrusheet	630 SIGN Overhead Extrusheet	630 Removal of Ground Mounted Support Post	630 Removal of Ground Mounted Support Steel Beam	630 Removal of Ground Mounted Support Wood Beam	630 Removal of Ground Mounted Sign and Disposal Minor	630 Removal of Ground Mounted Sign and Disposal Major	630 Removal of Ground Mounted Sign and Reerection Minor	630 Removal of Ground Mounted Sign and Reerection Major	630 Removal of Overhead Mounted Sign and Disposal	630 Ground Mounted Supports No. 3 Post, APP	630 Ground Mounted Supports S4 x 7.7 Beam	630 Ground Mounted Supports W6 x 9 Beam	630 Ground Mounted Supports W10 x 12 Beam	630 Ground Mounted Supports PIPE	630 Ground Mounted Structural Beam Support Foundation	630 Breakaway Structural Beam Connection	630 Ground Mounted Pipe Support Foundation	631 School Speed Limit Sign Assembly, Solar-Powered
					SIZE	SF			Each							Each	FT				Each	Each			Each
18	334	ERI250-WB	1+53	M4-6-24	24 x 12	2											14								
				M1-4-30-3	30 x 24	5																			
19	335	ERI-250-EB	232+64	R3-9b-36	36 x 48	12						1													
				R7-1-12	12 x 18																				
19	336		232+90	R7-1-12	12 x 18																				
19	337		233+65	R7-1-12	12 x 18																				
19	338		233+85	R2-1-24	24 x 30	5						1													
19	339		235+75	R7-1-12	12 x 18																				
19	340		241+30	R3-9b-36	36 x 48	12						1													
19	341		241+90	R7-1-12	12 x 18																				
19	342		244+00	R7-1-12	12 x 18																				
19	343		246+65	R7-1-12	12 x 18																				
19	344		249+25	R7-1-12	12 x 18																				
19	345		252+85	R3-9dP-36	36 x 12																				
				R3-9b-36	36 x 48																				
19	346		257+70	R4-3-36	36 x 48				1			1													
19	347		258+30	D2-H2-72	72 x 24																				
19	348		258+45	R3-2-36	36 x 36	9						1													
19	349		264+00	D10-H8-12	12 x 12																				
19	350		267+75	W3-1-48	48 x 48																				
19	351		270+35	R3-H8eb-66	66 x 30																				
19	352		284+10	I-H2e-48	48 x 24	8						1													
19	353		288+35	W2-1-36	36 x 36																				
				W16-H8P-48	48 x 16																				
19	354		289+95	R3-9b-36	36 x 48				2			1													
19	355		292+00	W11-H13-36	36 x 36				1			1													
19	356		295+75	R1-1-36	36 x 36	9			1			1													
19	357		297+85	R2-1-24	24 x 30																				
19	358		299+95	R3-9b-36	36 x 48																				
19	359		257+70	R4-3-36	36 x 48				1			1													
19	360		309+40	R3-9b-36	36 x 48				2			1													
19	361		316+80	D10-H8-12	12 x 12																				
19	362		319+45	R3-9b-36	36 x 48																				
19	363		320+50	I-H25A-12	12 x 12																				
19	364		329+00	R3-9b-36	36 x 48				2			1													
19	365		339+05	R3-9b-36	36 x 48				2			1													
					SUBTOTALS	62			12			13					14								

CALCULATED JNC
CHECKED CAD

SIGNING SUBSUMMARY

D03-SYSSIGN-FY2018

I:\ProjectData\98519\Design\Traffic\Sheets\98519_GS001.dgn

Plan Sheet Ref. No.	Sign Number	Location	Station	Code Number	Sign Size (In.)	630 SIGN Flat Sheet	630 SIGN Ground Mounted Extrusheet	630 SIGN Overhead Extrusheet	630 Removal of Ground Mounted Support Post	630 Removal of Ground Mounted Support Steel Beam	630 Removal of Ground Mounted Support Wood Beam	630 Removal of Ground Mounted Sign and Disposal Minor	630 Removal of Ground Mounted Sign and Disposal Major	630 Removal of Ground Mounted Sign and Reerection Minor	630 Removal of Ground Mounted Sign and Reerection Major	630 Removal of Overhead Mounted Sign and Disposal	630 Ground Mounted Supports No. 3 Post, APP	630 Ground Mounted Supports S4 x 7.7 Beam	630 Ground Mounted Supports W6 x 9 Beam	630 Ground Mounted Supports W10 x 12 Beam	630 Ground Mounted Supports PIPE	630 Ground Mounted Structural Beam Support Foundation	630 Breakaway Structural Beam Connection	630 Ground Mounted Pipe Support Foundation	631 School Speed Limit Sign Assembly, Solar-Powered
					SIZE	SF			Each							Each	FT				Each	Each			Each
19	366	ER1-250-EB	349+05	R3-9b-36	36 x 48																				
19	367		352+70	I-H25A-12	12 x 12																				
19	368		359+10	R3-9b-36	36 x 48				2			1													
19	369		361+15	W2-1-36	36 x 36	9						1													
				W16-H8P-48	48 x 16																				
19	370		363+85	NASA	120 x 48																				
19	371		366+45	R3-9b-36	36 x 48				2			1													
19	372		368+55	R1-1-36	36 x 36	9						1					14								
19	373		369+15	M3-2-24	24 x 12	2						1													
				M1-4-30-3	30 x 24	5						1													
19	374		369+60	D10-H8-12	12 x 12																				
19	375		372+75	R2-1-24	24 x 30	5						1													
19	376		378+60	R3-9b-36	36 x 48	12						1													
19	377		380+70	I-H25A-12	12 x 12																				
19	378		388+60	R3-9b-36	36 x 48				2			1													
19	379		398+65	R3-9b-36	36 x 48																				
19	380		405+00	I-H25a-12	12 x 12																				
19	381		408+10	R3-9b-36	36 x 48				2			1													
19	382		418+20	R3-9b-36	36 x 48				2			1													
19	383		422+00	I-H25A-12	12 x 12																				
19	384		424+93	D10-H8-12	12 x 12																				
19	385		428+20	R3-9b-36	36 x 48																				
19	386		437+20	R3-9b-36	36 x 48				2			1													
19	387		447+20	R3-9b-36	36 x 48				2			1													
20	388		455+15	W3-5-36	36 x 36																				
20	389		456+70	W3-3-36	36 x 36	9						1													
				W16-H8P-48	48 x 16	5						1													
20	390		456+70	R3-9b-36	36 x 48				2			1													
20	391		458+30	R3-H8cg-48	48 x 30																				
20	392		459+90	R2-1-36	36 x 48																				
20	393		460+95	D1-H1-96	96 x 24																				
20	394		249+25	R7-1-12	12 x 18																				
20	395		463+60	D14-H14-48	48 x 24																				
20	396		458+30	R3-H8cg-48	48 x 30																				
20	397		465+15	R7-1-12	12 x 18																				
					SUBTOTALS	56			16			16					14								

CALCULATED JNC
CHECKED CAD

SIGNING SUBSUMMARY

D03-SYSSIGN-FY2018

I:\ProjectData\98519\Design\Traffic\Sheets\98519_GS001.dgn

Plan Sheet Ref. No.	Sign Number	Location	Station	Code Number	Sign Size (In.)	630 SIGN Flat Sheet	Ground Mounted Extrusheet	Overhead Extrusheet	Removal of Ground Mounted Support Post	Steel Beam	Wood Beam	Removal of Ground Mounted Sign and Disposal Minor	Major	Removal of Ground Mounted Sign and Reerection Minor	Major	Removal of Overhead Mounted Sign and Disposal	Ground Mounted Supports No. 3 Post, APP	S4 x 7.7 Beam	W6 x 9 Beam	W10 x 12 Beam	PIPE	Ground Mounted Structural Beam Support Foundation	Breakaway Structural Beam Connection	Ground Mounted Pipe Support Foundation	631 School Speed Limit Sign Assembly, Solar-Powered
					SIZE	SF			Each							Each	FT				Each	Each			Each
20	398	ER1-250-EB	465+70	R5-1-36	36 x 36																				
20	399		466+25	R1-1-36	36 x 36	9						1													
20	400		467+30	R7-1-12	12 x 18																				
20	401		468+35	D1-H1-72	72 x 12	6						1													
20	402		470+29	D3-H6-72	72 x 12	6						1													
20	403		472+05	R7-1-12	12 x 18																				
20	404		474+15	R2-1-36	36 x 48	12						1													
20	405		474+15	R7-1-12	12 x 18																				
20	406		476+25	R7-1-12	12 x 18																				
20	407		474+80	R3-9b-36	36 x 48																				
20	408		475+20	D10-H8-12	12 x 12																				
20	409		478+40	R7-1-12	12 x 18																				
20	410		481+00	M2-1-21	21 x 15	2						1													
				M1-1-24-2	24 x 24	4						1													
				M1-1-24-2	24 x 24	4						1													
20	411		481+55	R7-1-12	12 x 18																				
20	412		484+20	R2-1-36	36 x 48	12						1													
20	413		485+25	NO PARKING	24 x 30	5			1			1													
20	414		485+25	R7-1-12	12 x 18	2											13								
20	415		486+30	R3-9dP-36	36 x 12	3						1													
				R3-9b-36	36 x 48	12						1													
20	416		488+40	NO PARKING	24 x 30	5			1			1													
20	417		488+40	R7-1-12	12 x 18	2											13								
20	418		488+95	NO PARKING	144 x 84			84								1									
20	419		489+40	I-H25A-12	12 x 12	1						1													
20	420		491+05	NO PARKING	24 x 30	5			1			1													
20	421		491+05	R7-1-12	12 x 18	2											13								
20	422		497+90	R5-1a-30	30 x 18	4						1													
					74 x 48				2			1													
					108 x 120		90													21	21		2	2	
20	424		498+95	M3-2-24	24 x 12	2																			
				M1-4-30-3	30 x 24	5						1													
20	425		500+00	W4-1R-48	48 x 48	16						1													
20	426		501+05	R2-1-36	36 x 48	12						1													
20	427		503+87	R1-2-36	36 x 36	9						1													
20	428		513+75	R1-1-36	36 x 36	9						1													
					SUBTOTALS	147	90	84	5			21				1	38			42		2	2		

CALCULATED JNC
CHECKED CAD

SIGNING SUBSUMMARY

D03-SYSSIGN-FY2018

I:\ProjectData\98519\Design\Traffic\Sheets\98519_GS001.dgn

Plan Sheet Ref. No.	Sign Number	Location	Station	Code Number	Sign Size (In.)	630 SIGN Flat Sheet	Ground Mounted Extrusheet	Overhead Extrusheet	Removal of Ground Mounted Support: Post	Steel Beam	Wood Beam	Removal of Ground Mounted Sign and Disposal: Minor	Major	Removal of Ground Mounted Sign and Reerection: Minor	Major	Removal of Overhead Mounted Sign and Disposal	Ground Mounted Supports: No. 3 Post, APP	S4 x 7.7 Beam	W6 x 9 Beam	W10 x 12 Beam	PIPE	Ground Mounted Structural Beam Support Foundation	Breakaway Structural Beam Connection	Ground Mounted Pipe Support Foundation	631 School Speed Limit Sign Assembly, Solar-Powered
					SIZE	SF			Each							Each	FT				Each	Each			Each
20	429	ER1-250-EB	514+80	M3-2-24	24 x 12	2						1													
				M1-4-30-3	30 x 24	5						1													
20	430		516+90	R3-9b-36	36 x 48	12											15								
20	431		519+02	R2-1-36	36 x 48	12						1													
20	432		526+40	R3-9b-36	36 x 48				2			1													
20	433		528+00	D10-H8-12	12 x 12																				
20	434		553+35	W3-3-36	36 x 36	9						1													
20	435		241+00	M2-1-21	21 x 15	2						1													
				M1-5-24-2	24 x 24	4						1													
20	436		558+10	R3-H8ca-48	48 x 30	10						1					14	14							
20	437		559+15	D1-H1a-96	96 x 24	16						1													
				D1-H1a-96	96 x 24	16						1													
20	438		560+75	M2-H7-66	66 x 24	11						1													
20	439		561+25	M3-3-24	24 x 12	2						1													
				M1-5-24-2	24 x 24	4						1													
				M6-1-21	21 x 15	2						1													
				W1-7-48	48 x 24	8						1													
				M1-4-30-3	30 x 24	5						1													
				M6-4-21	21 x 15	2						1													
20	440		564+15	M3-2-24	24 x 12	2						1													
				M1-4-30-3	30 x 24	5						1													
				M3-3-24	24 x 12	2						1													
				M1-5-24-2	24 x 24	4						1													
20	441		579+05	W2-2R-36	36 x 36	9						1													
				W13-1P-18	18 x 18	2						1													
20	442		580+05	M2-1-21	21 x 15	2						1													
				M1-5-30-3	30 x 24	5						1													
20	443		580+30	W2-2R-36	36 x 36	9						1													
				W13-1P-18	18 x 18	2						1													
20	444		580+30	R4-7b-24	24 x 30	5						1													
20	445		580+80	D10-H8-12	12 x 12																				
20	446		586+45	D1-H1a-96	96 x 24	16			2			1									1 1			2	
				D1-H1a-96	96 x 24	16						1													
				D1-H1a-96	96 x 24	16						1													
20	447		588+05	R3-H8cb-48	48 x 30	10						1													
20	448		589+60	R4-7b-24	24 x 30	5						1													
				M6-1-21	21 x 15	2						1													
				M1-5-30-3	30 x 24	5						1													
				M3-4-24	24 x 12	2						1													
				M3-4-24	24 x 12	2						1													
				M1-5-30-3	30 x 24	5						1													
				M6-1-21	21 x 15	2						1													
20	449		590+00	R1-1-48	48 x 48	16						1													
				R1-1-48	48 x 48																				
					SUBTOTALS	268			4			40					42				2			2	

CALCULATED JNC
CHECKED CAD

SIGNING SUBSUMMARY

D03-SYSSIGN-FY2018

I:\ProjectData\98519\Design\Traffic\Sheets\98519_GS001.dgn

Plan Sheet Ref. No.	Sign Number	Location	Station	Code Number	Sign Size (In.)	630 SIGN Flat Sheet	Ground Mounted Extrusheet	Overhead Extrusheet	Removal of Ground Mounted Support Post	Steel Beam	Wood Beam	Removal of Ground Mounted Sign and Disposal Minor	Major	Removal of Ground Mounted Sign and Reerection Minor	Major	Removal of Overhead Mounted Sign and Disposal	Ground Mounted Supports No. 3 Post, APP	S4 x 7.7 Beam	W6 x 9 Beam	W10 x 12 Beam	PIPE	Ground Mounted Structural Beam Support Foundation	Breakaway Structural Beam Connection	Ground Mounted Pipe Support Foundation	631 School Speed Limit Sign Assembly, Solar-Powered
					SIZE	SF			Each							Each	FT				Each	Each			Each
21	450	ER1-250-EB	590+65	M3-2-24	24 x 12	2						1													
				M1-4-30-3	30 x 24	5						1													
				M6-3-21	21 x 15	2						1													
				M3-3-24	24 x 12	2						1													
				M1-5-24-2	24 x 24	4						1													
				M6-3-21	21 x 15	2						1													
				M2-H7-66	66 x 24	11						1													
21	451		592+50	W8-13-36	36 x 36				1					1			14								
21	452		594+70	R7-1-12	12 x 18				1			1													
21	453		595+20	E6-2-96	96 x 120																				
21	454		596+30	R7-1-12	12 x 18				1			1													
21	455		597+35	W9-1R-36	36 x 36							1													
				W16-2aP-24	24 x 12																				
				W4-2R-36	36 x 36	9																			
21	456		598+40	R7-1-12	12 x 18				1			1													
21	457		599+45	R7-1-12	12 x 18				1			1													
21	458		600+85	OM-3R-12	12 x 36	3						1													
				I-H25a-12	12 x 12																				
21	459		602+60	W9-1R-36	36 x 36							1													
				W16-2aP-24	24 x 12																				
				W4-2R-36	36 x 36	9																			
21	460		605+85	W4-2R-36	36 x 36																				
21	461		606+30	D9-H51-72	72 x 12																				
				D9-H50-72	72 x 24																				
21	462		608+45	M3-2-24	24 x 12	2						1													
				M1-5-30-3	30 x 24	5						1													
				M5-1-21	21 x 15	2						1													
				M3-2-24	24 x 12	2						1													
				M1-4-30-3	30 x 24	5						1													
				M3-3-24	24 x 12	2						1													
				M1-5-24-2	24 x 24	4						1													
				M6-3-21	21 x 15	2						1													
21	463		613+20	W3-3-36	36 x 36																				
21	464		615+35	D1-H1a-96	96 x 24	16						1								19	19			2	2
				D1-H1-96	96 x 24	16						1													
				D1-H1a-96	96 x 24	16																			
				D1-H1-96	96 x 24	16																			
				D1-H1-96	96 x 24							1													
				BIRTHPLACE	48 x 30							1													
21	465		616+90	R3-8b-48	48 x 30	10						1													
21	466		619+10	M3-2-24	24 x 12	2						1													
				M1-5-30-3	30 x 24	5						1													
				M6-1-21	21 x 15	2						1													
				M3-2-24	24 x 12	2						1													
				M1-4-30-3	30 x 24	5						1													
				M3-3-24	24 x 12	2						1													
				M1-5-24-2	24 x 24	4						1													
				M6-3-21	21 x 15	2						1													
					SUBTOTALS	172			5			35		1			14			38				2	2

CALCULATED JNC
CHECKED CAD

SIGNING SUBSUMMARY

D03-SYSSIGN-FY2018

I:\ProjectData\98519\Design\Traffic\Sheets\98519_GS001.dgn

Plan Sheet Ref. No.	Sign Number	Location	Station	Code Number	Sign Size (In.)	630 SIGN Flat Sheet	630 SIGN Ground Mounted Extrusheet	630 SIGN Overhead Extrusheet	630 Removal of Ground Mounted Support Post	630 Removal of Ground Mounted Support Steel Beam	630 Removal of Ground Mounted Support Wood Beam	630 Removal of Ground Mounted Sign and Disposal Minor	630 Removal of Ground Mounted Sign and Disposal Major	630 Removal of Ground Mounted Sign and Reerection Minor	630 Removal of Ground Mounted Sign and Reerection Major	630 Removal of Overhead Mounted Sign and Disposal	630 Ground Mounted Supports No. 3 Post, APP	630 Ground Mounted Supports S4 x 7.7 Beam	630 Ground Mounted Supports W6 x 9 Beam	630 Ground Mounted Supports W10 x 12 Beam	630 Ground Mounted Supports PIPE	630 Ground Mounted Structural Beam Support Foundation	630 Breakaway Structural Beam Connection	630 Ground Mounted Pipe Support Foundation	631 School Speed Limit Sign Assembly, Solar-Powered
					SIZE	SF			Each							Each	FT				Each	Each			Each
21	467	ER1-250-EB	620+15	M1-4-30-3	30 x 24	5						1													
				M1-5-24-2	24 x 24	4						1													
				M6-4-21	21 x 15	2						1													
				M3-4-24	24 x 12	2						1													
				M1-5-30-3	30 x 24	5						1													
				M6-1-21	21 x 15	2						1													
21	468		621+40	R4-7-24	24 x 30	5											14								
				M3-2-24	24 x 12																				
				M1-5-30-3	30 x 24																				
				M6-1-21	21 x 15																				
21	469		621+45	I-H2a-48	48 x 24	8						1													
21	470		622+00	R2-1-36	36 x 48	12						1													
21	471		623+05	NO DRIVING	36 x 24																				
21	472		624+10	M3-2-24	24 x 12																				
				M1-4-30-3	30 x 24																				
				M3-3-24	24 x 12																				
				M1-5-24-2	24 x 24																				
21	473		624+60	R3-H8bh-36	36 x 30	8						1													
21	474		627+30	R1-1-30	30 x 30	6						1													
21	475		627+35	R4-1-24	24 x 30				1			1													
21	476		629+45	W6-3-36	36 x 36																				
21	477		635+71	R1-1-30	30 x 30	6						1													
21	478		637+35	D10-H8-12	12 x 12																				
21	479		641+65	W2-2L-36	36 x 36	9						1													
				W13-1P-18	18 x 18	2						1													
21	480		653+90	W8-13-36	36 x 36																				
21	481		658+42	I-H2f-48	48 x 24	8						1													
				D10-H8-12	12 x 12																				
				D10-H8-12	12 x 12																				
22	482	ER1-250-WB	658+42	I-H2f-48	48 x 24	8						1													
22	483		658+10		36 x 24				1			1													
					12 x 4							1													
22	484		656+00	M3-4-24	24 x 12	2																			
				M1-4-30-3	30 x 24	5						1													
				M3-1-24	24 x 12	2																			
				M1-5-24-2	24 x 24	4						1													
				M6-2-21	21 x 15							1													
				M5-2-21	21 x 15	2																			
22	485		650+65	M3-4-24	24 x 12																				
				M1-4-30-3	30 x 24																				
				M3-1-24	24 x 12																				
				M1-5-24-2	24 x 24																				
				M5-2-21	21 x 15							1													
				M6-2-21	21 x 15	2																			
22	486		649+60	R2-1-36	36 x 48	12						1													
22	487		648+00	R1-1-36	36 x 36	9						1													
					SUBTOTALS	131			2			24					14								

CALCULATED JNC
CHECKED CAD

SIGNING SUBSUMMARY

D03-SYSSIGN-FY2018

I:\ProjectData\98519\Design\Traffic\Sheets\98519_GS001.dgn

Plan Sheet Ref. No.	Sign Number	Location	Station	Code Number	Sign Size (In.)	630 SIGN Flat Sheet	630 SIGN Ground Mounted Extrusheet	630 SIGN Overhead Extrusheet	630 Removal of Ground Mounted Support Post	630 Removal of Ground Mounted Support Steel Beam	630 Removal of Ground Mounted Support Wood Beam	630 Removal of Ground Mounted Sign and Disposal Minor	630 Removal of Ground Mounted Sign and Disposal Major	630 Removal of Ground Mounted Sign and Reerection Minor	630 Removal of Ground Mounted Sign and Reerection Major	630 Removal of Overhead Mounted Sign and Disposal	630 Ground Mounted Supports No. 3 Post, APP	630 Ground Mounted Supports S4 x 7.7 Beam	630 Ground Mounted Supports W6 x 9 Beam	630 Ground Mounted Supports W10 x 12 Beam	630 Ground Mounted Supports PIPE	630 Ground Mounted Structural Beam Support Foundation	630 Breakaway Structural Beam Connection	630 Ground Mounted Pipe Support Foundation	631 School Speed Limit Sign Assembly, Solar-Powered
					SIZE	SF			Each							Each	FT				Each	Each			Each
22	488	ER1-250-WB	646+95	M3-4-24	24 x 12	2						1					17								
				M1-4-30-3	30 x 24	5						1													
				M3-1-24	24 x 12	2						1													
				M1-5-24-2	24 x 24	4						1													
22	489		632+60	W6-1-36	36 x 36	9						1													
22	490		630+50	R2-1-36	36 x 48	12						1					15								
22	491		629+00		36 x 20				1			1													
22	492		627+53	W3-3-46	46 x 46	15						1													
22	493		625+95	R1-1-36	36 x 36	9						1													
22	494		624+95	M2-1-21	21 x 15	2						1													
				M1-5-30-3	30 x 24	5						1													
				D1-H1-96	96 x 24	16																			
				D1-H1a-96	96 x 24																				
				D1-H1-96	96 x 24							1													
22	495		624+73	R4-7b-24	24 x 30																				
22	496		619+10	M3-4-24	24 x 12	2						1													
				M1-4-30-3	30 x 24	5						1													
				M6-3-21	21 x 15	2						1													
				M3-1-24	24 x 12	2						1													
				M1-5-24-2	24 x 24	4						1													
				M6-3-21	21 x 15	2						1													
				M2-H7-66	66 x 24	11						1													
22	497		618+05	M3-4-24	24 x 12	2						1													
				M1-5-30-3	30 x 24	5						1													
				M6-3-21	21 x 15	2						1													
				M4-5-24	24 x 12	2						1													
				M1-H5c-24	24 x 24	4						1													
				M6-3-21	21 x 15	2						1													
22	498		614+90	R2-1-36	36 x 48	12						1													
22	499		610+10	W8-13-36	36 x 36																				
22	500		610+10	OM-3R-12	12 x 36	3						1													
22	501		600+10	R7-1-12	12 x 18				1			1													
22	502		600+05	W2-2L-36	36 x 36	9						1													
				W13-1P-18	18 x 18	2						1													
22	503		598+00	R7-1-12	12 x 18				1			1													
22	504		697+45	M3-4-24	24 x 12	2						1													
				M1-5-30-3	30 x 24	5						1													
				M5-1-21	21 x 15	2						1													
				M3-4-24	24 x 12	2						1													
				M1-4-30-3	30 x 24	5						1													
				M3-1-24	24 x 12	2						1													
				M1-5-24-2	24 x 24	4						1													
				M6-3-21	21 x 15	2						1													
22	505		596+90	R7-1-12	12 x 18				1			1													
22	506		594+85	R7-1-12	12 x 18				1			1													
22	507		594+80	R3-H8ca-48	48 x 30	10						1													
22	508		592+70	D1-H1a-96	96 x 24	16						1													
					SUBTOTALS	203			5			43					32								

CALCULATED JNC
CHECKED CAD

SIGNING SUBSUMMARY

D03-SYSSIGN-FY2018

I:\ProjectData\98519\Design\Traffic\Sheets\98519_GS001.dgn

Plan Sheet Ref. No.	Sign Number	Location	Station	Code Number	Sign Size (In.)	630 SIGN Flat Sheet	630 SIGN Ground Mounted Extrusheet	630 SIGN Overhead Extrusheet	630 Removal of Ground Mounted Support Post	630 Removal of Ground Mounted Support Steel Beam	630 Removal of Ground Mounted Support Wood Beam	630 Removal of Ground Mounted Sign and Disposal Minor	630 Removal of Ground Mounted Sign and Disposal Major	630 Removal of Ground Mounted Sign and Reerection Minor	630 Removal of Ground Mounted Sign and Reerection Major	630 Removal of Overhead Mounted Sign and Disposal	630 Ground Mounted Supports No. 3 Post, APP	630 Ground Mounted Supports S4 x 7.7 Beam	630 Ground Mounted Supports W6 x 9 Beam	630 Ground Mounted Supports W10 x 12 Beam	630 Ground Mounted Supports PIPE	630 Ground Mounted Structural Beam Support Foundation	630 Breakaway Structural Beam Connection	630 Ground Mounted Pipe Support Foundation	631 School Speed Limit Sign Assembly, Solar-Powered
					SIZE	SF			Each							Each	FT				Each	Each			Each
22	509	ER1-250-WB	590+55	M3-2-24	24 x 12	2						1													
				M1-5-30-3	30 x 24	5						1													
				M6-1-21	21 x 15	2						1													
22	510		590+50	M1-4-30-3	30 x 24	5						1													
				M1-5-24-2	24 x 24	4						1													
				M6-4-21	21 x 15	2						1													
22	511		590+45	D1-H1a-72	72 x 12	6						1													
				D1-H1a-72	72 x 12	6						1													
				D1-H1a-72	72 x 12	6						1													
22	512		590+40	M3-4-24	24 x 12	2						1													
				M1-5-30-3	30 x 24	5						1													
				M6-1-21	21 x 15	2						1													
22	513		588+45	M4-5-24	24 x 12	2			1			1													
				M1-H5c-24	24 x 24	4						1													
				M6-3-21	21 x 15	2						1													
22	514		586+35	M3-4-24	24 x 12	2						1													
				M1-4-30-3	30 x 24	5						1													
				M3-1-24	24 x 12	2						1													
				M1-5-24-2	24 x 24	4						1													
22	515		571+55	M3-1-24	24 x 12	2						1													
				M1-5-24-2	24 x 24	4						1													
				M5-1-21	21 x 15	2						1													
22	516		568+90	W3-3-48	48 x 48	16						1													
22	517		586+45	D1-H1a-96	96 x 24	16			2			1							17	17			2	2	
				D1-H1a-96	96 x 24	16						1													
				D1-H1a-96	96 x 24	16						1													
22	518		565+75	D14-H14-48	48 x 30																				
22	519		563+15	R3-H8cb-48	48 x 30	10											14	14							
22	520		562+05	R3-H8cb-48	48 x 30				2			1													
22	521		560+75	M3-1-24	24 x 12	2						1													
				M1-5-24-2	24 x 24	4						1													
				M6-1-21	21 x 15	2						1													
22	522		560+20	M3-4-24	24 x 12				2			1													
				M1-4-30-3	30 x 24							1													
				M4-5-24	24 x 12							1													
				M1-H5c-24	24 x 24							1													
				M6-3-21	21 x 15							1													
22	523		558+95	M3-4-24	24 x 12	2											18	18							
				M1-4-30-3	30 x 24	5																			
				M4-5-24	24 x 12	2																			
				M1-H5c-24	24 x 24	4																			
				M6-3-21	21 x 15	2																			
22	524		557+55	R2-1-36	36 x 48	12						1													
22	525		553+30	R3-9b-36	36 x 48				2			1													
22	526		554+00	R3-9b-36	36 x 48	12											15	15							
22	527		522+70	M2-1-21	21 x 15	2						1					16								
				M1-1-24-2	24 x 24	4						1													
				M1-1-24-2	24 x 24	4						1													
22	528		518+39		144 x 84		84						1												
					SUBTOTALS	209	84		9			40	1				110		34			2	2		

CALCULATED JNC
CHECKED CAD

SIGNING SUBSUMMARY

D03-SYSSIGN-FY2018

I:\ProjectData\98519\Design\Traffic\Sheets\98519_GS001.dgn

Plan Sheet Ref. No.	Sign Number	Location	Station	Code Number	Sign Size (In.)	630 SIGN Flat Sheet	Ground Mounted Extrusheet	Overhead Extrusheet	Removal of Ground Mounted Support Post	Steel Beam	Wood Beam	Removal of Ground Mounted Sign and Disposal Minor	Major	Removal of Ground Mounted Sign and Reerection Minor	Major	Removal of Overhead Mounted Sign and Disposal	Ground Mounted Supports No. 3 Post, APP	S4 x 7.7 Beam	W6 x 9 Beam	W10 x 12 Beam	PIPE	Ground Mounted Structural Beam Support Foundation	Breakaway Structural Beam Connection	Ground Mounted Pipe Support Foundation	631 School Speed Limit Sign Assembly, Solar-Powered
					SIZE	SF			Each							Each	FT				Each	Each			Each
23	529	ER1-250-WB	514+80	R3-H8ca-48	48 x 30				2			1													
23	530		513+80	R3-H8ca-48	48 x 30	10											14	14							
23	531		513+75	I-H2d-48	48 x 24	8						1													
23	532		507+40	R5-1a-30	30 x 18					2		1													
					72 x 48							1													
					108 x 120		90													21	21	2	2		
23	534		507+10	R5-1a-30	30 x 18	4											13	13							
23	535		506+35	W3-5-36	36 x 36	9						1													
23	536		502+15	W4-1R-36	36 x 36	9						1													
23	537		499+44	R1-2-36	36 x 36	9						1													
23	538		497+40	M3-4-24	24 x 12	2						1													
				M1-4-30-3	30 x 24	5						1													
23	539		495+25	R2-1-36	36 x 48	12						1													
23	540		494+75	NO PARKING	24 x 30				1			1													
23	541		490+00	NO PARKING	24 x 30				1			1													
23	542		487+35	NO PARKING	24 x 30				1			1													
23	543		486+80	R3-9cP-36	36 x 12	3						1													
				R3-9b-36	36 x 48	12						1													
23	544		485+75	R1-1-36	36 x 36	9						1													
23	545		484+70	R2-1-36	36 x 48	12						1													
23	546		483+65	NO PARKING	24 x 30				1			1													
23	547		482+10	R2-1-36	36 x 48	12						1													
23	548		482+00	R7-1-12	12 x 18																				
23	549		478+35	R7-1-12	12 x 18																				
23	550		477+85	W3-3-36	36 x 36	9						1													
				W16-H8P-48	48 x 16	5						1													
23	551		477+30	R3-9dP-36	36 x 12	3																			
				R3-9b-36	36 x 48	12						1													
23	552		476+25	R7-1-12	12 x 18																				
23	553		474+65	D1-H1-72	72 x 12	6						1													
23	554		474+15	R7-1-12	12 x 18																				
23	555		473+60	R3-H8cg-48	48 x 30	10						1													
23	556		473+10	D9-H51-72	72 x 12																				
				D9-H50-72	72 x 24																				
23	557		472+05	R7-1-12	12 x 18																				
23	558		470+45	D3-1-72	72 x 12	6						1													
23	559		469+40	R7-1-12	12 x 18																				
					SUBTOTALS	167	90		6	2		25					52			42		2	2		

CALCULATED JNC
CHECKED CAD

SIGNING SUBSUMMARY

D03-SYSSIGN-FY2018

I:\ProjectData\98519\Design\Traffic\Sheets\98519_GS001.dgn

Plan Sheet Ref. No.	Sign Number	Location	Station	Code Number	Sign Size (In.)	630 SIGN Flat Sheet	Ground Mounted Extrusheet	Overhead Extrusheet	Removal of Ground Mounted Support: Post	Steel Beam	Wood Beam	Removal of Ground Mounted Sign and Disposal: Minor	Major	Removal of Ground Mounted Sign and Reerection: Minor	Major	Removal of Overhead Mounted Sign and Disposal	Ground Mounted Supports: No. 3 Post, APP	S4 x 7.7 Beam	W6 x 9 Beam	W10 x 12 Beam	PIPE	Ground Mounted Structural Beam Support Foundation	Breakaway Structural Beam Connection	Ground Mounted Pipe Support Foundation	631 School Speed Limit Sign Assembly, Solar-Powered
					SIZE	SF			Each							Each	FT				Each	Each			Each
23	560	ERI-250-WB	468-35	R2-1-36	36 x 48	12						1													
23	561		467+80	R7-1-12	12 x 18																				
23	562		466+75	R3-2-36	36 x 36	9						1													
23	563		465+70	R3-H8cg-48	48 x 30	10						1													
23	564		464+65	R7-1-12	12 x 18																				
23	565		463+05	R7-1-12	12 x 18																				
23	566		470+45	D3-1-72	72 x 18	9						1													
23	567		468+35	R2-1-36	36 x 48	12						1													
23	568		458+85	M3-4-24	24 x 12	2						1													
				M1-4-30-3	30 x 24	5						1													
23	569		456+70	R3-9cP-36	36 x 12	3			2								16	16							
				R3-9b-36	36 x 48																				
23	570		447+20	R3-9b-36	36 x 48				2			1													
23	571		437+70	R3-9b-36	36 x 48				2			1													
23	572		435+10	R4-3-24	24 x 30																				
23	573		428+20	R3-9b-36	36 x 48	12						1													
23	574		420+30	R2-1-36	36 x 48	12						1													
23	575		418+20	R3-9b-36	36 x 48				2			1													
23	576		407+00	R3-9b-36	36 x 48				2			1													
23	577		399+15	R3-9b-36	36 x 48				2			1													
23	578		389+15	R3-9b-36	36 x 48				2			1													
23	579		378+60	R3-9b-36	36 x 48				2			1													
23	580		377+50	W2-1-36	36 x 36	9						1													
				W16-H8P-48	48 x 16	5						1													
23	581		370+15	R3-9b-36	36 x 48				2			1													
23	582		368+55	R1-1-36	36 x 36	9						1													
23	583		368+50	I-H2e-48	48 x 24	8											13	13							
23	584		366+95	M3-4-24	24 x 12	2						1													
				M1-4-30-3	30 x 24	5						1													
23	585		364+85	R2-1-36	36 x 48	12						1													
23	586		359+05	R3-9b-36	36 x 48	12						1													
23	587		349+55	R3-9b-36	36 x 48				2			1													
23	588		339+50	R3-9b-36	36 x 48				2			1													
23	589		329+50	R3-9b-36	36 x 48				2			1													
23	590		319+45	R3-9b-36	36 x 48	12						1													
					591	160			24			28					58								

CALCULATED JNC
CHECKED CAD

SIGNING SUBSUMMARY

D03-SYSSIGN-FY2018

I:\ProjectData\98519\Design\Traffic\Sheets\98519_GS001.dgn

Plan Sheet Ref. No.	Sign Number	Location	Station	Code Number	Sign Size (In.)	630 SIGN Flat Sheet	630 SIGN Ground Mounted Extrusheet	630 SIGN Overhead Extrusheet	630 Removal of Ground Mounted Support Post	630 Removal of Ground Mounted Support Steel Beam	630 Removal of Ground Mounted Support Wood Beam	630 Removal of Ground Mounted Sign and Disposal Minor	630 Removal of Ground Mounted Sign and Disposal Major	630 Removal of Ground Mounted Sign and Reerection Minor	630 Removal of Ground Mounted Sign and Reerection Major	630 Removal of Overhead Mounted Sign and Disposal	630 Ground Mounted Supports No. 3 Post, APP	630 Ground Mounted Supports S4 x 7.7 Beam	630 Ground Mounted Supports W6 x 9 Beam	630 Ground Mounted Supports W10 x 12 Beam	630 Ground Mounted Supports PIPE	630 Ground Mounted Structural Beam Support Foundation	630 Breakaway Structural Beam Connection	630 Ground Mounted Pipe Support Foundation	631 School Speed Limit Sign Assembly, Solar-Powered
					SIZE	SF			Each							Each	FT				Each	Each			Each
23	591	ER1-250-WB	309+95	R3-9b-36	36 x 48				2			1													
23	592		308+35	W11-H13-36	36 x 36				1			1													
23	593		304+15	W2-1-36	36 x 36	9						1													
				W16-H8P-48	48 x 16	5						1													
23	594		299+90	R3-9b-36	36 x 48																				
23	595		290+40	R3-9b-36	36 x 48																				
24	596		286+70	W3-3-36	36 x 36																				
24	597		279+85	R3-H8da-54	54 x 30	11						1													
24	598		278+80	I-H2e-48	48 x 24	8						1													
24	599		270+60	D14-H14-48	48 x 24																				
24	600		266+11	D12-H15-48	48 x 30																				
24	601		262+95	R6-1R-54	54 x 18	7						1													
				R6-1L-54	54 x 18	7						1													
24	602		262+90	R5-1-48	48 x 48																				
24	603		260+85	R3-9b-36	36 x 48	12						1													
24	604		259+80	W4-2R-36	36 x 36	9						1													
24	605		250+80	R3-9b-36	36 x 48				2			1													
24	606		248+70	R7-1-12	12 x 18																				
24	607		246+60	R7-1-12	12 x 18																				
24	608		244+45	R7-1-12	12 x 18																				
24	609		243+95	W3-5-36	36 x 36	9			2			1					14	14							
24	610		241+30	R3-9b-36	36 x 48				2			1													
24	611		236+00	R2-1-36	36 x 48	12						1													
24	612		234+95	W3-3-36	36 x 36																				
24	613		232+85	R7-1-12	12 x 18																				
25	614	US 250 & SR 13	97+50	M3-1-24	24 x 12	2						1													
				M1-5-24-2	24 x 24	4						1													
25	615		99+75	R2-1-24	24 x 30	5						1													
25	616		101+00	M3-3-24	24 x 12	2						1													
				M1-5-24-2	24 x 24	4						1													
				M5-1-21	21 x 15	2						1													
				M4-5-24	24 x 12	2						1													
				M1-H5c-24	24 x 24	4						1													
				M5-1-21	21 x 15	2						1													
				D1-H1a-96	96 x 24	16						1													
				D1-H1a-96	96 x 24	16						1													
25	617		102+25	M2-1-21	21 x 15	2						1													
				M1-4-30-3	30 x 24	5						1													
					24 x 36							1													
					SUBTOTALS	156			9			28					28								

CALCULATED JNC
CHECKED CAD

SIGNING SUBSUMMARY

D03-SYSSIGN-FY2018

I:\ProjectData\98519\Design\Traffic\Sheets\98519_GS001.dgn

Plan Sheet Ref. No.	Sign Number	Location	Station	Code Number	Sign Size (In.)	630 SIGN Flat Sheet	Ground Mounted Extrusheet	Overhead Extrusheet	Removal of Ground Mounted Support Post	Steel Beam	Wood Beam	Removal of Ground Mounted Sign and Disposal Minor	Major	Removal of Ground Mounted Sign and Reerection Minor	Major	Removal of Overhead Mounted Sign and Disposal	Ground Mounted Supports No. 3 Post, APP	S4 x 7.7 Beam	W6 x 9 Beam	W10 x 12 Beam	PIPE	Ground Mounted Structural Beam Support Foundation	Breakaway Structural Beam Connection	Ground Mounted Pipe Support Foundation	631 School Speed Limit Sign Assembly, Solar-Powered
					SIZE	SF			Each							Each	FT				Each	Each			Each
26	618	US 250 & SR 113 W	317+75	M2-1-21	21 x 15	2						1													
				M1-4-30-3	30 x 24	5						1													
				M1-5-24-2	24 x 24	4						1													
26	619		316+50	M3-2-24	24 x 12	2						1													
				M1-5-30-3	30 x 24	5						1													
				M5-1-21	21 x 15	2						1													
26	620		315+00	R4-3-24	24 x 30																				
26	621		314+60	D10-H8-12	12 x 12																				
26	622		312+90	R4-17-24	24 x 30																				
26	623		313+00	M3-4-24	24 x 12	2						1													
				M1-5-30-3	30 x 24	5						1													
26	624		312+25	R1-1-36	36 x 36	9						1													
27	625	US 250 & SR 113 E	349+25	M3-2-24	24 x 12																				
				M1-5-30-3	30 x 24																				
27	626		348+00	M1-5-30-3	30 x 24																				
				M5-1-21	21 x 15																				
				M4-5-24	24 x 12																				
				M1-H5c-24	24 x 24																				
				M5-1-21	21 x 15																				
27	627		347+25	M2-1-21	21 x 15																				
				M1-4-30-3	30 x 24																				
				M2-1-21	21 x 15																				
				M1-5-24-2	24 x 24																				
				D1-H1a-96	96 x 24																				
				D1-H1a-96	96 x 24																				
				D1-H1a-96	96 x 24																				
28	628	WAY-21-NB	0+00	I-H2h-72	72 x 48	24						1													
				D10-H8-12	12 x 12	1																			
28	629		7+45	R2-1-36	36 x 48																				
28	630		35+30	R5-H11-24	24 x 30				2			1					16	16							
				R5-I1-30	30 x 24	5																			
				R3-4-36	36 x 36	9						1													
28	631		36+85	R5-H11-24	24 x 30				2			1					16	16							
				R5-I1-30	30 x 24	5																			
				R3-4-36	36 x 36	9						1													
28	632		37+90	W8-I3-36	36 x 36	9						1													
				W8-H22-36	36 x 36							1													
				W8-I3-36	36 x 36	9																			
28	633		46+45	OM-3L-12	12 x 36																				
				OM-3R-12	12 x 36																				
				I-H25a-12	12 x 12	1						1													
28	634		50+15	I-H25A-12	12 x 12																				
28	635		52+80	D10-H8-12	12 x 12																				
28	636		72+10	OM-3L-12	12 x 36																				
				OM-3R-12	12 x 36																				
				I-H25A-12	12 x 12	1						1													
					SUBTOTALS	109			4			18					64								

CALCULATED JNC
CHECKED CAD

SIGNING SUBSUMMARY

D03-SYSSIGN-FY2018

I:\ProjectData\98519\Design\Traffic\Sheets\98519_GS001.dgn

Plan Sheet Ref. No.	Sign Number	Location	Station	Code Number	Sign Size (In.)	630 SIGN Flat Sheet	Ground Mounted Extrusheet	Overhead Extrusheet	Removal of Ground Mounted Support Post	Steel Beam	Wood Beam	Removal of Ground Mounted Sign and Disposal Minor	Major	Removal of Ground Mounted Sign and Reerection Minor	Major	Removal of Overhead Mounted Sign and Disposal	Ground Mounted Supports No. 3 Post, APP	S4 x 7.7 Beam	W6 x 9 Beam	W10 x 12 Beam	PIPE	Ground Mounted Structural Beam Support Foundation	Breakaway Structural Beam Connection	Ground Mounted Pipe Support Foundation	631 School Speed Limit Sign Assembly, Solar-Powered
					SIZE	SF			Each							Each	FT				Each	Each			Each
28	637	WAY-21-NB	84+40	R5-H11-24	24 x 30				2			1					16	16							
				R5-11-30	30 x 24	5																			
				R3-4-36	36 x 36	9						1													
28	638		85+80	R5-H11-24	24 x 30				2			1					16	16							
				R5-11-30	30 x 24	5																			
				R3-4-36	36 x 36	9						1													
28	639		95+60	OM-3L-12	12 x 36																				
				OM-3R-12	12 x 36																				
				I-H25A-12	12 x 12																				
28	640		96+80	W8-14-36	36 x 36																				
28	641		100+50	D3-H4-144	144 x 60					2		1							16	16		2	2		
				D3-H4-132	132 x 60		55																		
				RS-040-18	18 x 18							1													
28	642		105+60	D10-H8-12	12 x 12																				
28	643		105+75	W8-13-36	36 x 36																				
28	644		129+50	W2-1-48	48 x 48	16						1													
				W2-1-48	48 x 48																				
28	645		128+30	D1-H1-68	68 x 18																				
28	646		130+95	D1-H1a-96	96 x 24																				
28	647		138+60	D1-H15a-162	162 x 24				2			1													
				D3-H3-144	144 x 36							1													
				D1-H15a-174	174 x 36		44												16	16		2	2		
28	648		139+70	R5-1a-36	36 x 24	6						1					16								
				R3-H8ch-48	48 x 30	10						1													
				R5-1a-36	36 x 24	6						1													
				R3-H8ch-48	48 x 30	10						1													
28	649		140+90	R5-1-36	36 x 36	9						1					16	16							
				R5-1-36	36 x 36	9						1													
				R6-1R-54	54 x 18	7																			
28	650		140+95	R6-1R-54	54 x 18							1					13	13							
28	651		141+00	R4-7b-36	36 x 48	12						1													
28	652		141+60	R6-1L-54	54 x 18	7			2								18	18							
				R6-1R-54	54 x 18	7																			
				R1-1-48	48 x 48																				
				R1-1-48	48 x 48																				
				R6-3-24	24 x 18																				
28	653		141+65	R6-1L-54	54 x 18				2			1													
				R6-1R-54	54 x 18							1													
28	654		142+25	D3-H3-96	96 x 24																				
28	655		143+45	M3-1-36	36 x 18	5						1													
				M1-5-36-2	36 x 36	9						1													
28	656		143+50	R4-7b-36	36 x 48	12						1													
28	657		143+55	R6-1R-54	54 x 18				2			1													
28	658		143+75	R6-1R-54	54 x 18	7											16	16							
				R5-1-36	36 x 36	9						1													
					SUBTOTALS	168	99		12	2		24					203		64			4	4		

CALCULATED JNC
CHECKED CAD

SIGNING SUBSUMMARY

D03-SYSSIGN-FY2018

I:\ProjectData\98519\Design\Traffic\Sheets\98519_GS001.dgn

Plan Sheet Ref. No.	Sign Number	Location	Station	Code Number	Sign Size (In.)	630 SIGN Flat Sheet	Ground Mounted Extrusheet	Overhead Extrusheet	Removal of Ground Mounted Support Post	Steel Beam	Wood Beam	Removal of Ground Mounted Sign and Disposal Minor	Major	Removal of Ground Mounted Sign and Reerection Minor	Major	Removal of Overhead Mounted Sign and Disposal	Ground Mounted Supports No. 3 Post, APP	S4 x 7.7 Beam	W6 x 9 Beam	W10 x 12 Beam	PIPE	Ground Mounted Structural Beam Support Foundation	Breakaway Structural Beam Connection	Ground Mounted Pipe Support Foundation	631 School Speed Limit Sign Assembly, Solar-Powered
					SIZE	SF			Each							Each	FT				Each	Each			Each
28	659	WAY-21-NB	143+05	R3-H8cg-48	48 x 30	10						1													
				R5-1a-36	36 x 24	6						1													
28	660		153+55	W2-1-48	48 x 48	16						1													
28	661		158+40	D10-H8-12	12 x 12	1						1													
28	662		180+50	D3-H4-156	156 x 60		65						1												
28	663		197+40	W3-3-48	48 x 48	16						1													
				W3-3-48	48 x 48	16						1													
28	664		199+95	R3-H8da-54	54 x 30	11						1													
28	665		203+05	D3-H3-156	156 x 36		39						1												
28	666		204+65	R5-1a-36	36 x 24	6						1													
				R5-1a-36	36 x 24	6						1													
				R3-H8da-54	54 x 30	11						1													
29	667		208+00	R5-1-36	36 x 36	9						1													
29	668		208+05	R4-7b-36	36 x 48	12						1													
29	669		208+15	R5-1-36	36 x 36	9						1													
29	670		208+30	R10-12-24	24 x 30																				
29	671		208+40	R10-12-24	24 x 30																				
29	672		208+45	R6-1L-54	54 x 18	7						1													
				R6-1R-54	54 x 18	7						1													
				R6-3-24	24 x 18	3						1													
29	673		208+50	D3-H3-156	156 x 36		39						1												
29	674		208+55	R5-1-36	36 x 36	9						1													
29	675		208+60	R4-7b-36	36 x 48	12						1													
29	676		208+85	M3-1-36	36 x 18	5						1													
				M1-5-36-2	36 x 36	9						1													
29	677		211+20	D10-H8-12	12 x 12	1						1													
29	678		213+50	R3-H8da-54	54 x 30	11						1													
29	679		218+35	R2-1-36	36 x 48																				
29	680		218+45	W3-3-48	48 x 48	16						1													
29	681		224+00	D3-H4-120	120 x 60		50						1												
29	682		241+15	W2-1-48	48 x 48	16						1													
				W2-1-48	48 x 48	16						1													
29	683		245+30	D3-H3-120	120 x 36		30		2			1							14	14				2	2
29	684		245+85	R5-1a-36	36 x 24	6			2			1					14	14							
				R5-1a-36	36 x 24	6						1													
				R3-H8da-54	54 x 30	11						1													
				R3-H8da-54	54 x 30	11						1													
29	685		248+10	R5-1-36	36 x 36	9						1													
				R5-1-36	36 x 36	9						1													
29	686		248+20	R4-7b-36	36 x 48	12						1													
					SUBTOTALS	305	223		4			33	4				27		28					2	2

CALCULATED JNC
CHECKED CAD

SIGNING SUBSUMMARY

D03-SYSSIGN-FY2018

I:\ProjectData\98519\Design\Traffic\Sheets\98519_GS001.dgn

Plan Sheet Ref. No.	Sign Number	Location	Station	Code Number	Sign Size (In.)	630 SIGN Flat Sheet	630 SIGN Ground Mounted Extrusheet	630 SIGN Overhead Extrusheet	630 Removal of Ground Mounted Support Post	630 Removal of Ground Mounted Support Steel Beam	630 Removal of Ground Mounted Support Wood Beam	630 Removal of Ground Mounted Sign and Disposal Minor	630 Removal of Ground Mounted Sign and Disposal Major	630 Removal of Ground Mounted Sign and Reerection Minor	630 Removal of Ground Mounted Sign and Reerection Major	630 Removal of Overhead Mounted Sign and Disposal	630 Ground Mounted Supports No. 3 Post, APP	630 Ground Mounted Supports S4 x 7.7 Beam	630 Ground Mounted Supports W6 x 9 Beam	630 Ground Mounted Supports W10 x 12 Beam	630 Ground Mounted Supports PIPE	630 Ground Mounted Structural Beam Support Foundation	630 Breakaway Structural Beam Connection	630 Ground Mounted Pipe Support Foundation	631 School Speed Limit Sign Assembly, Solar-Powered
					SIZE	SF			Each							Each	FT				Each	Each			Each
29	687	WAY-21-NB	248+25	R6-1R-54	54 x 18	7						1													
				R6-1L-54	54 x 18	7						1													
				R1-2-48	48 x 48	16						1													
29	688		249+75	R6-1R-54	54 x 18	7						1													
				R6-1L-54	54 x 18	7						1													
				R1-1-48	48 x 48	16						1													
				R6-3-24	24 x 18	3						1													
29	689		250+65	D3-H3-96	96 x 24																				
29	690		250+70	R6-1R-54	54 x 18	7						1													
				R6-1L-54	54 x 18	7						1													
				R1-2-48	48 x 48	16						1													
29	691		250+75	R4-7b-36	36 x 48	12						1													
29	692		250+80	R5-1-36	36 x 36	9						1													
29	693		250+85	M3-1-36	36 x 18	5						1													
				M1-5-36-2	36 x 36	9						1													
29	694		252+00	R3-H8cg-48	48 x 30	10						1													
				R5-1a-36	36 x 24	6						1													
29	695		254+95	W2-1-48	48 x 48	16						1													
29	696		264+00	D10-H8-12	12 x 12	1						1													
29	697		265+95		144 x 120					2			1								22	22		2	2	
					144 x 132		132																		
29	698		282+48	D3-H4-144	144 x 60		60						1												
29	699		292+25		144 x 60		60						1												
29	700		298+60	W3-3-48	48 x 48	16						1													
				W3-3-48	48 x 48	16						1													
29	701		299+10	D7-H1-72	72 x 12	6																			
				D7-H1-72	72 x 12							1													
29	702		303+10	R3-H8ds-66	66 x 30	14											14	14							
				R3-H8ds-66	66 x 30	14											14	14							
				R3-H8ca-48	48 x 30				2			1													
				R3-H8ca-48	48 x 30				2			1													
29	703		305+75	R3-H8ds-66	66 x 30				2			1													
29	704		306+90	D3-H3-144	144 x 36		36					1													
29	705		307+40	R5-1a-36	36 x 24																				
				R3-H8ds-66	66 x 30							1													
29	706		308+50	R4-7b-36	36 x 48	12						1													
29	707		309+30	R5-1-36	36 x 36	9						1													
30	708	WAY-21-SB	309+40	R6-1L-54	54 x 18	7						1													
				R6-1R-54	54 x 18	7						1													
				R6-3-24	24 x 18	3						1													
30	709		309+35	D3-1-72	72 x 12	6																			
				D3-1-72	72 x 12							1													
30	710		309+00	I-H2h-72	72 x 48	24						1													
30	711		308+75	D14-H4	48 x 30																				
					SUBTOTALS	292	288		6	2		33	3				54				44		2	2	

CALCULATED JNC
CHECKED CAD

SIGNING SUBSUMMARY

D03-SYSSIGN-FY2018

I:\ProjectData\98519\Design\Traffic\Sheets\98519_GS001.dgn

Plan Sheet Ref. No.	Sign Number	Location	Station	Code Number	Sign Size (In.)	630 SIGN Flat Sheet	630 SIGN Ground Mounted Extrusheet	630 SIGN Overhead Extrusheet	630 Removal of Ground Mounted Support Post	630 Removal of Ground Mounted Support Steel Beam	630 Removal of Ground Mounted Support Wood Beam	630 Removal of Ground Mounted Sign and Disposal Minor	630 Removal of Ground Mounted Sign and Disposal Major	630 Removal of Ground Mounted Sign and Reerection Minor	630 Removal of Ground Mounted Sign and Reerection Major	630 Removal of Overhead Mounted Sign and Disposal	630 Ground Mounted Supports No. 3 Post, APP	630 Ground Mounted Supports S4 x 7.7 Beam	630 Ground Mounted Supports W6 x 9 Beam	630 Ground Mounted Supports W10 x 12 Beam	630 Ground Mounted Supports PIPE	630 Ground Mounted Structural Beam Support Foundation	630 Breakaway Structural Beam Connection	630 Ground Mounted Pipe Support Foundation	631 School Speed Limit Sign Assembly, Solar-Powered
					SIZE	SF			Each							Each	FT				Each	Each			Each
30	712	WAY-21-SB	308+00	M3-3-36	36 x 18	5						1													
				M1-5-36-2	36 x 36	9						1													
30	713		306+90	W9-1R-36	36 x 36				1			1					14								
				W4-2R-36	36 x 36	9																			
30	714		304+80	W4-2R-36	36 x 36	9						1													
30	715		292+70	R2-1-36	36 x 48																				
30	716		290+10		144 x 66		66						1												
30	717		274+35		120 x 63								1												
				D3-H4-108	108 x 60		45																		
30	718		264+00	D10-H8-12	12 x 12	1											12								
30	719		255+45	W2-1-48	48 x 48	16						1													
				W2-1-48	48 x 48	16						1													
30	720		245+30	D3-H3-120	120 x 36	30			2			1						14	14			2	2		
30	721		249+65	R5-1a-36	36 x 24	6						1													
				R3-H8da-54	54 x 30	11						1													
30	722		248+60	R5-1-36	36 x 36	9						1													
30	723		247+55	R6-1L-54	54 x 18	7						1													
				R6-1R-54	54 x 18	7						1													
				R1-1-48	48 x 48	16						1													
				R6-3-24	24 x 18	3						1													
30	724		247+00	D3-H3-96	96 x 24							1													
				D3-H3-72	72 x 24	12																			
30	725		246+50	M3-3-36	36 x 18	5						1					16								
				M1-5-36-2	36 x 36	9						1													
30	726		236+50	R2-1-36	36 x 48																				
30	727		232+30		156 x 60						2		1												
				D3-H4-156	156 x 60		65													16	16	2	2		
30	728		217+05	W3-3-48	48 x 48	16						1													
30	729		211+20	D10-H8-12	12 x 12																				
30	730		210+25	D3-H3-156	156 x 36		39					1						14	14			2	2		
30	731		209+70	R5-1a-36	36 x 24	6						1													
				R3-H8da-54	54 x 30	11						1													
30	732		207+60	R5-1-36	36 x 36	9						1													
30	733		206+55	R6-1L-54	54 x 18																				
				R6-1R-54	54 x 18																				
				R6-3-24	24 x 18																				
30	734		206+05	D3-H3-92	92 x 24	15						1													
30	735		205+00	M3-3-36	36 x 18	5						1													
				M1-5-36-2	36 x 36	9						1													
30	736		196+60	R2-1-36	36 x 48																				
30	737		167+70	D3-H4-156	156 x 60																				
30	738		158+40	D10-H8-12	12 x 12																				
					SUBTOTALS	250	215		3		2	25	3				42	56		32		6	6		

CALCULATED JNC
CHECKED CAD

SIGNING SUBSUMMARY

D03-SYSSIGN-FY2018

I:\ProjectData\98519\Design\Traffic\Sheets\98519_GS001.dgn

Plan Sheet Ref. No.	Sign Number	Location	Station	Code Number	Sign Size (In.)	630 SIGN Flat Sheet	Ground Mounted Extrusheet	Overhead Extrusheet	Removal of Ground Mounted Support Post	Steel Beam	Wood Beam	Removal of Ground Mounted Sign and Disposal Minor	Major	Removal of Ground Mounted Sign and Reerection Minor	Major	Removal of Overhead Mounted Sign and Disposal	Ground Mounted Supports No. 3 Post, APP	S4 x 7.7 Beam	W6 x 9 Beam	W10 x 12 Beam	PIPE	Ground Mounted Structural Beam Support Foundation	Breakaway Structural Beam Connection	Ground Mounted Pipe Support Foundation	631 School Speed Limit Sign Assembly, Solar-Powered
					SIZE	SF			Each							Each	FT				Each	Each			Each
30	739	WAY-21-SB	155+13	W2-1-48	48 x 48	16						1													
				W2-1-48	48 x 48	16						1													
30	740		153+00	D1-H1-68	68 x 12							1													
				D7-H1-72	72 x 12	6											12	12							
				RS-040-18	18 x 18							1													
					68 x 14							1													
30	741		150+90	D1-H1a-96	96 x 24																				
30	742		138+60	D1-H15a-162	162 x 36		41						1												
				D3-H3-144	144 x 36							1													
30	743		144+10	R5-1a-36	36 x 24	6						1													
				R3-H8cg-48	48 x 30	10						1													
30	744		142+50	R5-1-36	36 x 36	9						1													
30	745		142+00	R6-1L-54	54 x 18	7			2								18	18							
				R6-1R-54	54 x 18	7																			
				R1-1-48	48 x 48																				
				R1-1-48	48 x 48																				
				R6-3-24	24 x 18																				
30	746		140+95	D3-H3-96	96 x 24	16						1													
30	747		140+40	M3-3-36	36 x 18	5						1													
				M1-5-36-2	36 x 36	9						1													
30	748		138+30	W8-H21-30	30 x 30							1													
				W8-14-36	36 x 36	9																			
30	749		105+60	W8-H22-36	36 x 36							1													
				W8-13-36	36 x 36	9																			
				D10-H8-12	12 x 12																				
30	750		95+60	OM-3L-12	12 x 36																				
				OM-3R-12	12 x 36																				
				I-H25A-12	12 x 12																				
30	751		72+10	OM-3L-12	12 x 36																				
				OM-3R-12	12 x 36																				
				I-H25A-12	12 x 12	1						1													
30	752		52+80	D10-H8-12	12 x 12																				
30	753		50+15	OM-3L-12	12 x 36																				
				OM-3R-12	12 x 36																				
				I-H25A-12	12 x 12	1						1													
30	754		46+45	OM-3L-12	12 x 36																				
				OM-3R-12	12 x 36																				
				I-H25A-12	12 x 12	1						1													
30	755		0+00	I-H2h-72	72 x 48	24						1													
31	756	WAY-585-NB	896+90	R1-1-30	30 x 30	6						1													
31	757		897+60	W1-2R-30	30 x 30	6						1													
				D10-H8-12	12 x 12	1						1													
31	758		910+65	W6-1-36	36 x 36	9						1													
31	759		917+35	R4-7b-36	36 x 48	12						1													
				R20-H1-24	24 x 30																				
					SUBTOTALS	186	41		2			23	1				60								

CALCULATED JNC
CHECKED CAD

SIGNING SUBSUMMARY

D03-SYSSIGN-FY2018

I:\ProjectData\98519\Design\Traffic\Sheets\98519_GS001.dgn

Plan Sheet Ref. No.	Sign Number	Location	Station	Code Number	Sign Size (In.)	630 SIGN Flat Sheet	630 SIGN Ground Mounted Extrusheet	630 SIGN Overhead Extrusheet	630 Removal of Ground Mounted Support Post	630 Removal of Ground Mounted Support Steel Beam	630 Removal of Ground Mounted Support Wood Beam	630 Removal of Ground Mounted Sign and Disposal Minor	630 Removal of Ground Mounted Sign and Disposal Major	630 Removal of Ground Mounted Sign and Reerection Minor	630 Removal of Ground Mounted Sign and Reerection Major	630 Removal of Overhead Mounted Sign and Disposal	630 Ground Mounted Supports No. 3 Post, APP	630 Ground Mounted Supports S4 x 7.7 Beam	630 Ground Mounted Supports W6 x 9 Beam	630 Ground Mounted Supports W10 x 12 Beam	630 Ground Mounted Supports PIPE	630 Ground Mounted Structural Beam Support Foundation	630 Breakaway Structural Beam Connection	630 Ground Mounted Pipe Support Foundation	631 School Speed Limit Sign Assembly, Solar-Powered
					SIZE	SF			Each							Each	FT				Each	Each			Each
31	760	WAY-585-NB	918+50	W3-3-48	48 x 48	16						1													
				W3-3-48	48 x 48	16						1													
31	761		923+25	R3-H8cg-48	48 x 30	10						1													
				R3-H8cg-48	48 x 30	10						1													
31	762		924+30	R5-1a-36	36 x 24	6						1													
31	763		924+85	D1-H15a-132	132 x 36							1													
				D3-H3-96	96 x 24							1													
				D3-H3-84	84 x 24	14																			
				D1-H15a-132	132 x 36		33																		
31	764		926+95	R5-1a-36	36 x 24	6											13								
				R5-1a-36	36 x 24	6						1													
31	765		929+05	R5-1-36	36 x 36	9											14								
				R5-1-36	36 x 36	9						1													
31	766		929+10	R4-7-36	36 x 48	12						1													
31	767		930+10	R4-7-36	36 x 48	12						1													
31	768		930+15	I-H2c-36	36 x 24				1			1													
31	769		931+20	M3-1-24	24 x 12	2						1													
				M1-5-30-3	30 x 24	5						1													
31	770		932+25	R5-1a-36	36 x 24	6						1													
31	771		937+00	R3-H8cg-48	48 x 30	10						1													
31	772		937+50	W3-3-48	48 x 48	16						1													
31	773		941+15	W9-1L-36	36 x 36							1													
				W4-2L-36	36 x 36	9																			
31	774		948+00	W6-1-36	36 x 36	9						1													
31	775		950+40	D10-H8-12	12 x 12	1						1													
31	776		959+01	I-H2c-36	36 x 24	6											13								
31	777		969+83	CLEVELAND	108 x 180																				
				MASSILON	108 x 156																				
31	778		969+10	I-H25A-12	12 x 12	1						1													
31	779		977+00	W2-1-48	48 x 48	16						1													
				W2-1-48	48 x 48																				
31	780		981+80	D3-1-96	96 x 24							1													
				D3-1-96	96 x 24	16																			
31	781		983+90	R5-1a-36	36 x 24	6						1													
				R5-1a-36	36 x 24	6						1													
31	782		987+36	I-H2f-48	48 x 24																				
				D10-H8-12	12 x 12																				
32	783	WAY-585-SB	986+00	M3-3-24	24 x 12	2						1													
				M1-5-30-3	30 x 24	5						1													
32	784		975+95	R2-1-36	36 x 48	12						1													
32	785		965+13	D2-H3-96	96 x 48							1													
				D2-H2-96	96 x 36	24																			
32	786		950+40	D10-H8-12	12 x 12																				
					SUBTOTALS	278	33		1			29				40									

CALCULATED JNC
CHECKED CAD

SIGNING SUBSUMMARY

D03-SYSSIGN-FY2018

I:\ProjectData\98519\Design\Traffic\Sheets\98519_GS001.dgn

Plan Sheet Ref. No.	Sign Number	Location	Station	Code Number	Sign Size (In.)	630 SIGN Flat Sheet	Ground Mounted Extrusheet	Overhead Extrusheet	Removal of Ground Mounted Support: Post	Steel Beam	Wood Beam	Removal of Ground Mounted Sign and Disposal: Minor	Major	Removal of Ground Mounted Sign and Reerection: Minor	Major	Removal of Overhead Mounted Sign and Disposal	Ground Mounted Supports: No. 3 Post, APP	S4 x 7.7 Beam	W6 x 9 Beam	W10 x 12 Beam	PIPE	Ground Mounted Structural Beam Support Foundation	Breakaway Structural Beam Connection	Ground Mounted Pipe Support Foundation	631 School Speed Limit Sign Assembly, Solar-Powered
					SIZE	SF			Each							Each	FT				Each	Each			Each
32	787	WAY-585-SB	948+00	W6-1-36	36 x 36	9						1													
32	788		941+65	D9-H51-72	72 x 12																				
				D9-H50-72	72 x 24																				
32	789		937+50	W3-3-48	48 x 48	16						1													
32	790		937+00	R3-H8cg-48	48 x 30	10						1													
32	791		935+85	D1-H15a-132	132 x 36							1													
				D3-H3-96	96 x 24							1													
				D3-H3-84	84 x 24	14																			
				D1-H15a-132	132 x 36		33																		
32	792		933+20	R5-1a-36	36 x 24																				
				W4-2L-48	48 x 48	16						1													
32	793		931+60	R5-1-36	36 x 36	9						1													
32	794		930+55	R6-1L-54	54 x 18	7						1													
				R6-1R-54	54 x 18	7						1													
				R6-3-24	24 x 18	3						1													
32	795		930+50	I-H2a-48	48 x 24																				
32	796		930+00	R4-1-36	36 x 48	12						1													
32	797		926+85	M3-3-24	24 x 12	2						1													
				M1-5-30-3	30 x 24	5						1													
32	798		925+25	R5-1a-36	36 x 24	6						1													
32	799		923+15	R5-1-36	36 x 36	9						1													
32	800		920+05	W6-3-36	36 x 36	9						1													
32	801		904+20	W2-1-36	36 x 36	9						1													
				W16-H8P-48	48 x 16	5						1													
32	802		896+00	R1-1-30	30 x 30	6						1													
33	803	RIC-42	784+32	R3-9B-24	24 x 36																				
33	804		785+00	S1-1-36	36 x 36	9											14	14							
				W16-9P-36	36 x 24	6																			
33	805		786+45	R3-9B-24	24 x 36																				
33	806		787+00	S4-5-36	36 x 36	9											14	14							
33	807		787+43	W2-3R-36	36 x 36																				
				W16-H8P-48	48 x 16																				
33	808		787+50	W2-3R-36	36 x 36																				
				W16-H8P-48	48 x 16																				
33	809		790+00	R1-1-30	30 x 30																				
33	810		790+52	W14-2-30	30 x 30																				
33	811		791+00	W3-5-36	36 x 36	9											14	14							
33	812		791+68	R2-H5D-24	24 x 36				1			1													
33	813		791+82	S1-1-36	36 x 36				2			1													
				S4-3P-36	36 x 12							1													
				D10-H8-12	12 x 12									1			12								
33	814		792+00	S5-H1-24	24 x 48																1				1
					SUBTOTALS	187	33		3			22		1			96				1				1

CALCULATED JNC
CHECKED CAD

SIGNING SUBSUMMARY

D03-SYSSIGN-FY2018

I:\ProjectData\98519\Design\Traffic\Sheets\98519_GS001.dgn

Plan Sheet Ref. No.	Sign Number	Location	Station	Code Number	Sign Size (In.)	630 SIGN Flat Sheet	Ground Mounted Extrusheet	Overhead Extrusheet	Removal of Ground Mounted Support Post	Steel Beam	Wood Beam	Removal of Ground Mounted Sign and Disposal Minor	Major	Removal of Ground Mounted Sign and Reerection Minor	Major	Removal of Overhead Mounted Sign and Disposal	Ground Mounted Supports No. 3 Post, APP	S4 x 7.7 Beam	W6 x 9 Beam	W10 x 12 Beam	PIPE	Ground Mounted Structural Beam Support Foundation	Breakaway Structural Beam Connection	Ground Mounted Pipe Support Foundation	631 School Speed Limit Sign Assembly, Solar-Powered
					SIZE	SF			Each							Each	FT				Each	Each			Each
33	815	RIC-42	792+00	S5-3-24	24 x 30	5											14								
33	816		797+02	R2-1-24	24 x 30				1			1													
34	817		801+35	S1-1-36	36 x 36				2			1													
				S4-3P-36	36 x 12							1													
34	818		802+03	S5-H1-24	24 x 48																1				1
34	819		802+03	S5-3-24	24 x 30	5											14								
34	820		803+72	R3-9b-36	36 x 48																				
34	821		803+72	R3-9b-36	36 x 48																				
34	822		806+00	R2-1-24	24 x 30	5											14								
34	823		808+00	S4-5-36	36 x 36	9											14	14							
34	824		810+00	S1-1-36	36 x 36	9											14	14							
				W16-9P-36	36 x 24	6																			
34	825		811+64	R2-1-24	24 x 30				1			1													
					SUBTOTALS	39			4			4					97				1				1
					TOTALS	5365	2596	84	178	12	4	801	26	6	1	1	1634	112	130	274	8	30	30	6	2

CALCULATED JNC
CHECKED CAD

SIGNING SUBSUMMARY

D03-SYSSIGN-FY2018

I:\ProjectData\98519\Design\Traffic\Sheets\98519_GS001.dgn