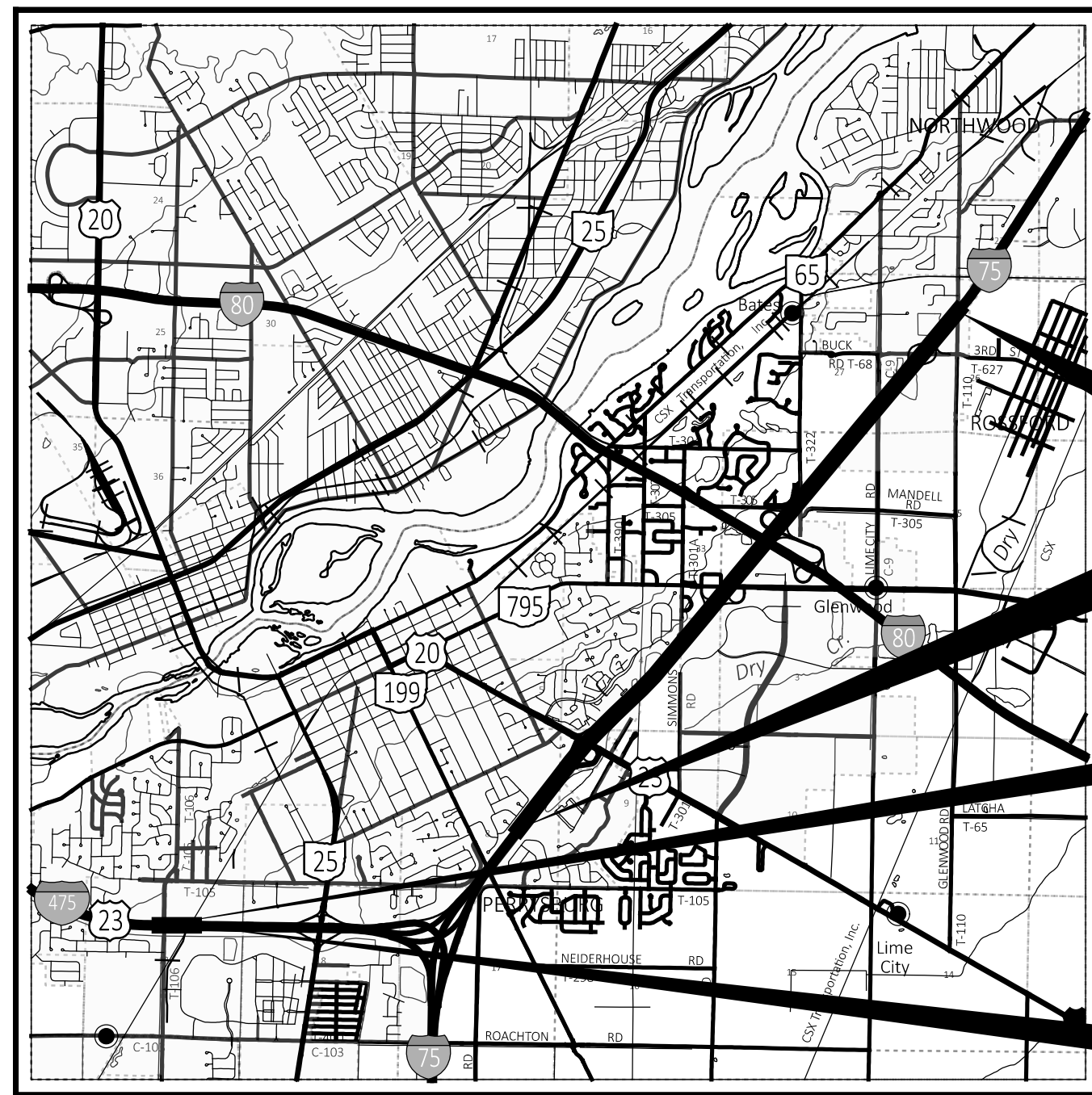


# STATE OF OHIO DEPARTMENT OF TRANSPORTATION


## WOO-75/475-26.02/2.04

WOOD COUNTY  
PERRYSBURG TOWNSHIP  
CITY OF PERRYSBURG



**LOCATION MAP**

LATITUDE: 41°33'23" LONGITUDE: 83°35'34"



PORTION TO BE IMPROVED	—————
INTERSTATE HIGHWAY	=====
FEDERAL ROUTES	=====
STATE ROUTES	=====
COUNTY & TOWNSHIP ROADS	=====
OTHER ROADS	-----

**DESIGN DESIGNATION**

	WOO-75-26.02-30.84	WOO-475-2.03-228
CURRENT ADT (2024)	78000	68000
DESIGN YEAR ADT (2036)	88000	86000
DESIGN HOURLY VOLUME (2036)	8000	8000
DIRECTIONAL DISTRIBUTION	68%	52%
TRUCKS (24 HOUR B&C)	26%	16%
DESIGN SPEED	70 MPH	70 MPH
LEGAL SPEED	65 MPH	65 MPH
DESIGN FUNCTIONAL CLASSIFICATION:	URBAN INTERSTATE	URBAN INTERSTATE

NHS PROJECT ----- YES YES

**DESIGN EXCEPTIONS**

NONE REQUIRED

**ADA DESIGN WAIVERS**

NONE REQUIRED

**UNDERGROUND UTILITIES**  
Contact Two Working Days  
Before You Dig

**OHIO811.org**  
Before You Dig

OHIO811, 8-1-1, or 1-800-362-2764  
(Non members must be called directly)

PLAN PREPARED BY:  
OHIO DEPARTMENT OF  
TRANSPORTATION - DISTRICT 2

**INDEX OF SHEETS:**

TITLE SHEET	1
TYPICAL SECTIONS	2-6, 6A-6C
GENERAL NOTES	7-8, 8A-8B
MAINTENANCE OF TRAFFIC NOTES	9-11, 11A
GENERAL SUMMARY	12-13
PAVEMENT CALCULATIONS-MAINLINE	14
PAVEMENT CALCULATIONS-RAMPS	15
GUARDRAIL CALCULATIONS	16
TRAFFIC CONTROL CALCULATIONS	17
PLAN SHEETS	18-35, 35A-35C

**FEDERAL PROJECT NUMBER**

E200107

**RAILROAD INVOLVEMENT**

NONE

**PROJECT DESCRIPTION**

RESURFACE IR-75 IN WOOD COUNTY FROM SR 199 TO GLENWOOD AVE., INCLUDING FULL DEPTH PAVEMENT REPAIR AND RESURFACE IR-475 NEAR THE WOO-475-0197 & WOO-475-0214 BRIDGES; PERFORM NECESSARY RELATED WORK.

**EARTH DISTURBED AREAS**

PROJECT EARTH DISTURBED AREA: N/A ACRES  
ESTIMATED CONTRACTOR EARTH DISTURBED AREA: N/A ACRES  
NOTICE OF INTENT EARTH DISTURBED AREA: N/A ACRES

**LIMITED ACCESS**

THIS IMPROVEMENT IS ESPECIALLY DESIGNED FOR THROUGH TRAFFIC AND HAS BEEN DECLARED A LIMITED ACCESS HIGHWAY OR FREEWAY BY ACTION OF THE DIRECTOR IN ACCORDANCE WITH THE PROVISIONS OF SECTION 5511.02 OF THE OHIO REVISED CODE.

**2023 SPECIFICATIONS**

REVISED

THE STANDARD SPECIFICATIONS OF THE STATE OF OHIO, DEPARTMENT OF TRANSPORTATION, INCLUDING SUPPLEMENTAL SPECIFICATIONS LISTED IN THE PLANS, CHANGES LISTED IN THE PROPOSAL, AND THE SUPPLEMENTAL SPECIFICATION 800 VERSION INDICATED ON THE PROPOSAL SHALL GOVERN THIS IMPROVEMENT.

I HEREBY APPROVE THESE PLANS AND DECLARE THAT THE MAKING OF THIS IMPROVEMENT WILL REQUIRE THE CLOSING TO TRAFFIC OF THE HIGHWAY EXCEPT AS NOTED ON SHEET , AND THAT DETOURS WILL BE PROVIDED AS INDICATED ON THE PLANS.

Pat McColley, P.E., S.I.  
District 02 Deputy Director


Jack Marchbanks, PhD  
Director, Department of Transportation

REVISED

STANDARD CONSTRUCTION DRAWINGS						SUPPLEMENTAL SPECIFICATIONS	SPECIAL PROVISIONS
BP-2.1	1/21/22	MGS-6.1	1/19/18	MT-102.20	4/19/19	800	SEE PROPOSAL
BP-3.1	1/21/22	MGS-6.2	7/19/19	MT-102.30	10/16/15	808	1/18/19
BP-3.2	1/18/19			MT-104.10	10/16/15	809	7/15/22
BP-5.1	7/15/22	RM-1.1	1/15/21	MT-105.10	1/17/20	821	4/20/12
BP-6.1	7/19/13	MT-95.30	7/19/19			832	7/15/22
BP-9.1	1/18/19	MT-95.45	1/17/20	TC-65.10	1/17/14	872	1/21/22
DM-4.1	7/17/20	MT-95.50	7/21/17	TC-65.11	7/15/22	875	1/18/19
DM-4.3	1/15/16	MT-98.10	1/17/20	TC-72.20	7/20/18	908	10/20/17
DM-4.4	1/15/16	MT-98.11	1/17/20	TC-73.20	1/17/20		
MGS-1.1	7/16/21	MT-98.22	1/17/20				
MGS-2.1	1/19/18	MT-98.28	1/17/20				
MGS-3.1	1/19/18	MT-98.29	1/17/20				
MGS-3.2	1/18/13	MT-98.30	7/16/21				
MGS-4.2	7/19/13	MT-99.20	4/19/19				
MGS-5.2	7/15/16	MT-101.90	7/17/20				

**ENGINEER'S SEAL**

ROADWAY



SHEET TITLE

DESIGN AGENCY



DESIGNER

ALF

REVIEWER

ALF

PROJECT ID

92122

SHEET

TOTAL

1 35

WOO-75/475-26.02/2.04

MODEL: Sheet PAPER: 34x22 (in.) DATE: 6/20/2023 TIME: 1:12:28 PM USER: alfmel pvc:\ohiodot-pw-bentley.com\ohiodot-pw-02\Documents\01 Active Projects\District 02\Wood\92122\400-Engineering\Roadway\Sheets\92122\_G1002.dgn